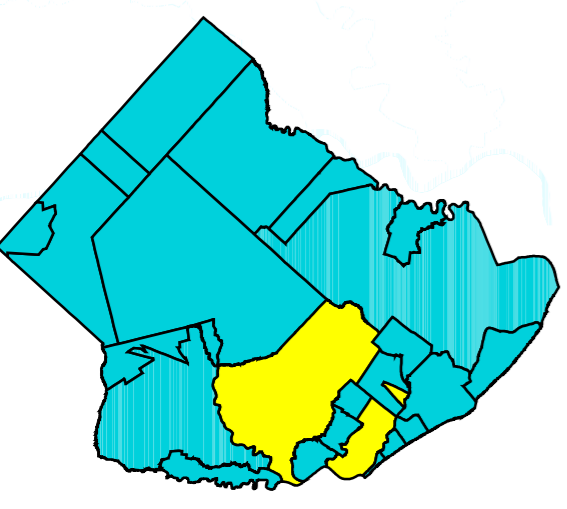
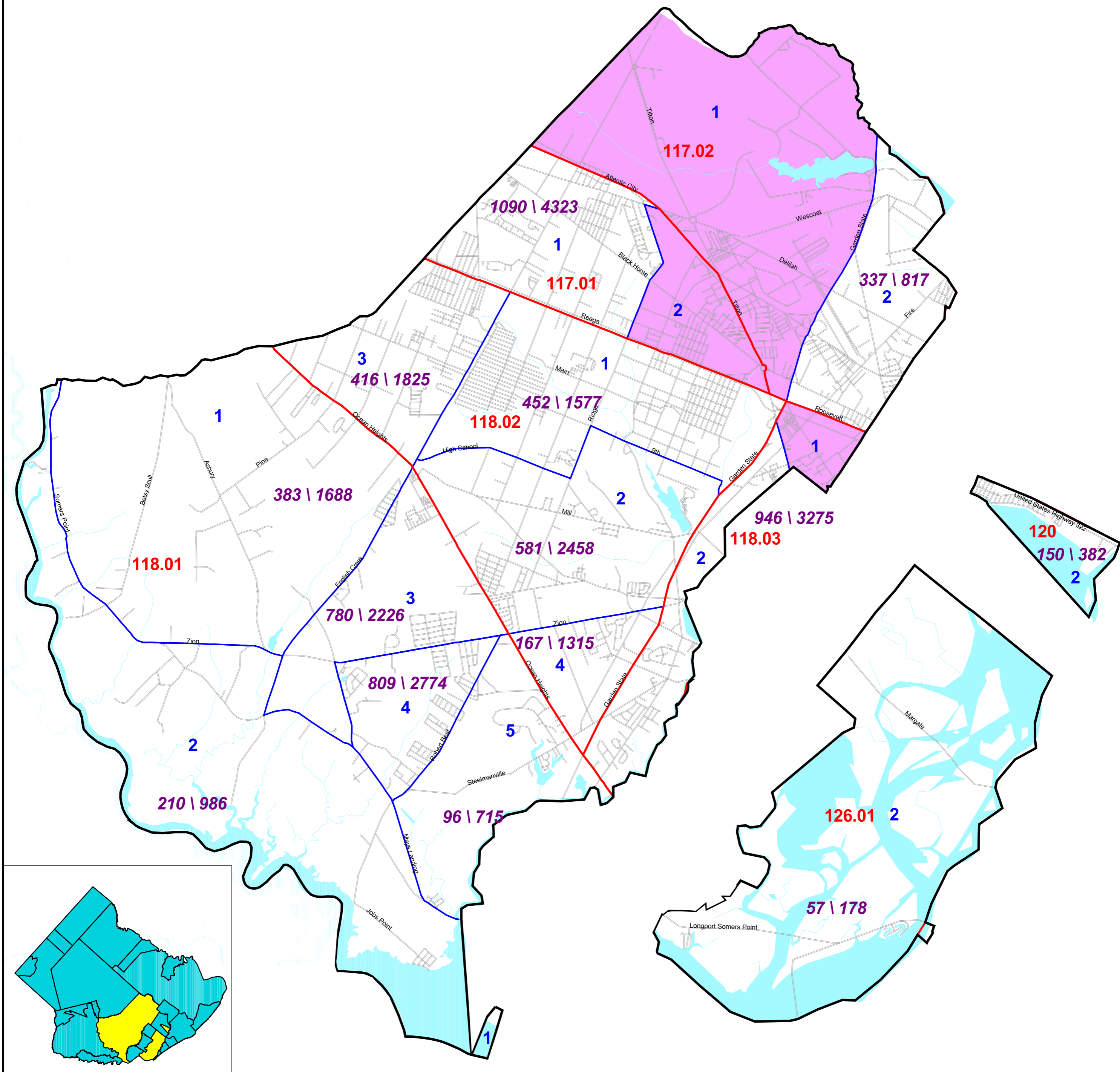


Egg Harbor Township Census 2000 Tracts and Block Groups



Dennis Levinson, County Executive
Helen W. Walsh, County Administrator
Atlantic County Board of Freeholders

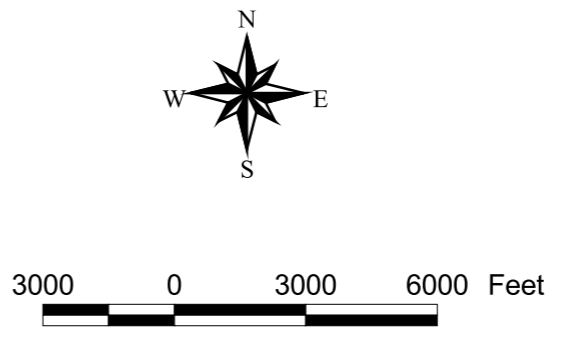
Rick W. Conover, Chairman
 Frank Finerty, Vice Chairman
 James A. Carney
 Joseph F. Silipena
 Steven E. Johnson
 Rev. Lawton Nelson, Jr.
 James Cureto
 Thomas Russo
 John W. Risley, Jr.

Map Prepared by the Atlantic County
 Department of Regional Planning & Development
 Office of Geographic Information Systems

Joseph Maher - Department Head
 Barry Hackett - Director of GIS
 APRIL 2003

Legend

- Municipality
- Tracts
- Block Groups
- Roadways
- Percentage > 45.1
- Water
- Streams
- Text
- Tract Numbers
- Block Group Numbers
- Low Mod Population Number \ Low Mod Universe Number Per Block Group



This map is for demonstration purposes only and was not developed in accordance with National Map Accuracy Standards. Any use of this product with respect to accuracy and precision shall be the sole responsibility of the user. The map was developed, in part, using New Jersey Department of Environmental Protection Geographic Information System (GIS) digital data, in conjunction with the Atlantic County Office of Geographic Information Systems, but this secondary product has not been verified by NJDEP and is not state authorized.

The geodetic accuracy and precision of the GIS data contained in this map has not been developed nor verified by a professional licensed land surveyor and shall not be nor is intended to be used in matters requiring delineation and location of true ground horizontal and/or vertical controls.

Project: eht fin.apr