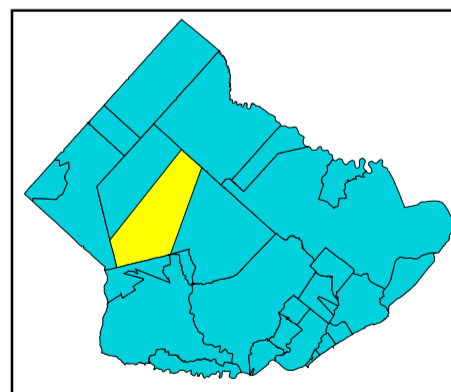
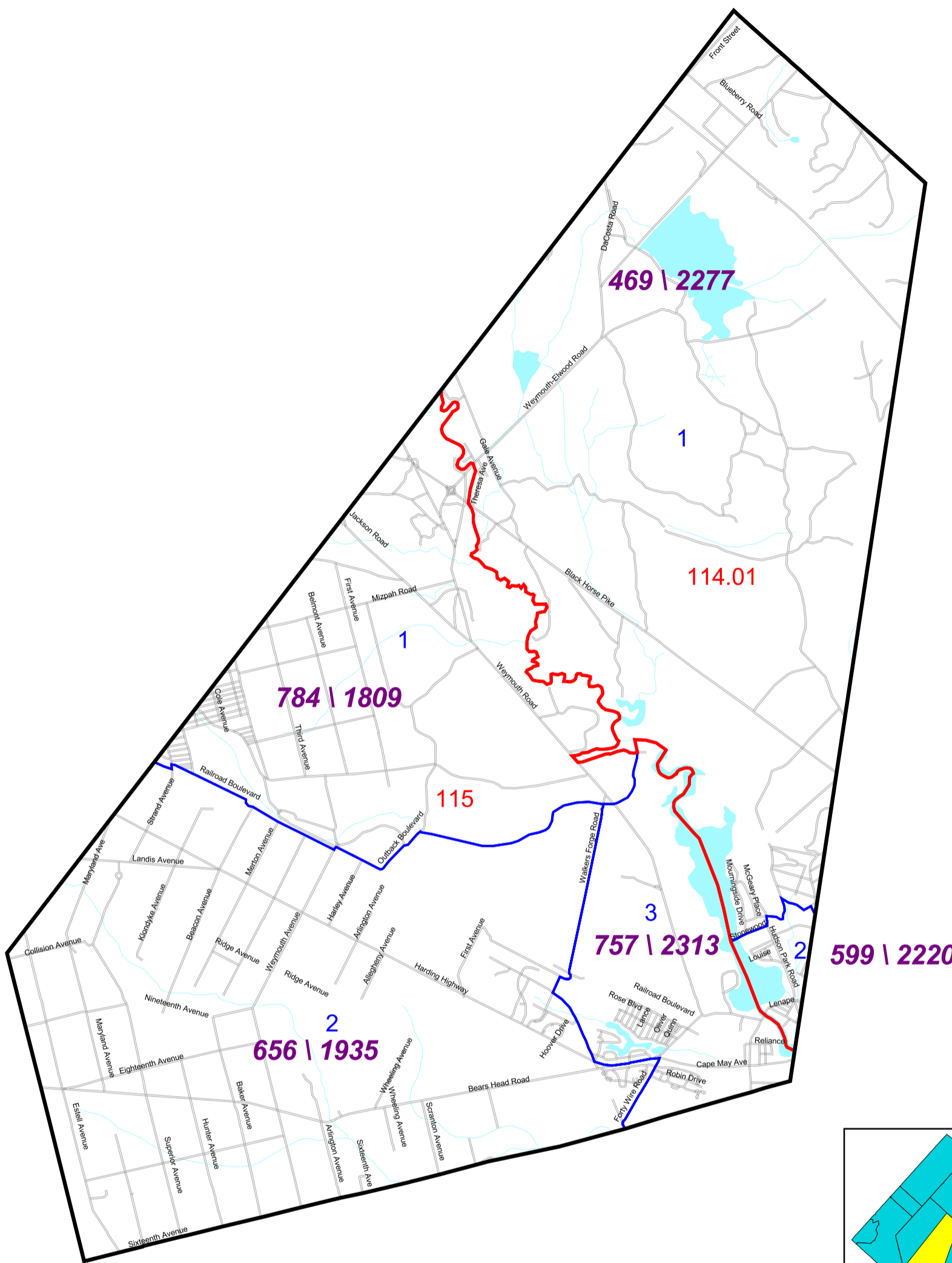



Hamilton Township (Central) Census 2000 Tracts and Block Groups



Map Prepared by the Atlantic County
Department of Regional Planning & Development
Office of Geographic Information Systems

Joseph Maher - Department Head
Barry Hackett - Director of GIS
APRIL 2003










Dennis Levinson, County Executive
Helen W. Walsh, County Administrator
Atlantic County Board of Freeholders

Kirk W. Conover, Chairman
Frank Finerly, Vice Chairman

James A. Carney
Joseph F. Silipena
Steven K. Johnson
Rev. Lawton Nelson, Jr.
James Curcio
Thomas Russo
John W. Risley, Jr.

Legend

	Municipality	Text
	Tract	Tract Numbers
	Block Group	Block Group Numbers
Percent > 45.1		Low Mod Population Number \
	45.1 - 120	Low Mod Universe Number \
		Per Block Group
	Roadways	
	Water	
	Streams	



3000 0 3000 Feet



"This map is for demonstration purposes only and was not developed in accordance with National Map Accuracy Standards. Any use of this product with respect to accuracy and precision shall be the sole responsibility of the user. The map was developed, in part, using New Jersey Department of Environmental Protection Geographic Information System (GIS) digital data, in conjunction with the Atlantic County Office of Geographic Information Systems, but this secondary product has not been verified by NJDEP and is not state authorized.

The geodetic accuracy and precision of the GIS data contained in this map has not been developed nor verified by a professional licensed land surveyor and shall not be nor is intended to be used in matters requiring delineation and location of true ground horizontal and/or vertical controls.
Project: hamiltonfn.apr