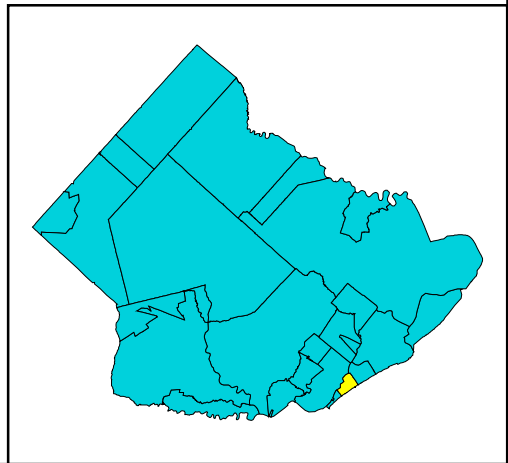
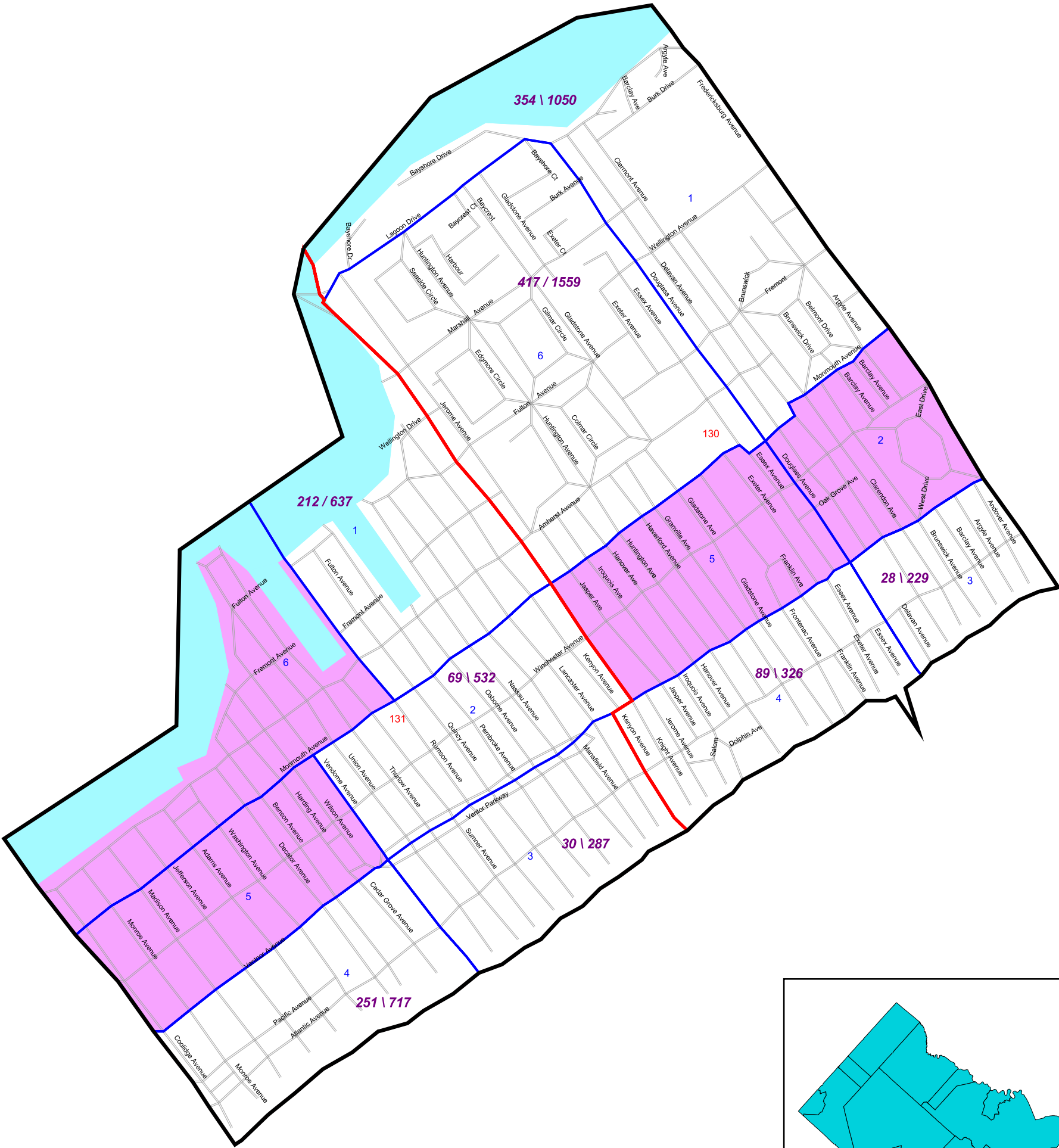



# Margate Census 2000 Tracts and Block Groups



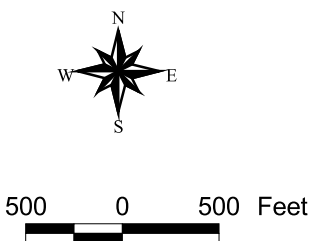
Map Prepared by the Atlantic County  
Department of Regional Planning & Development  
Office of Geographic Information Systems

Joseph Maher - Department Head  
Barry Hackett - Director of GIS  
APRIL 2003



### Legend

	Municipality	Text
	Tracts	Tract Numbers
	Block Groups	Block Group Numbers
Percentage > 45.1		
	45.1 - 120	Low Mod Population Number \ Low Mod Universe Number Per Block Group
	Roadways	
	Water	
	Streams	



'This map is for demonstration purposes only and was not developed in accordance with National Map Accuracy Standards. Any use of this product with respect to accuracy and precision shall be the sole responsibility of the user. The map was developed, in part, using New Jersey Department of Environmental Protection Geographic Information System (GIS) digital data, in conjunction with the Atlantic County Office of Geographic Information Systems, but this secondary product has not been verified by NJDEP and is not state authorized.

The geodetic accuracy and precision of the GIS data contained in this map has not been developed nor verified by a professional licensed land surveyor and shall not be nor is intended to be used in matters requiring delineation and location of true ground horizontal and/or vertical controls.'

Project: margatefin.apr