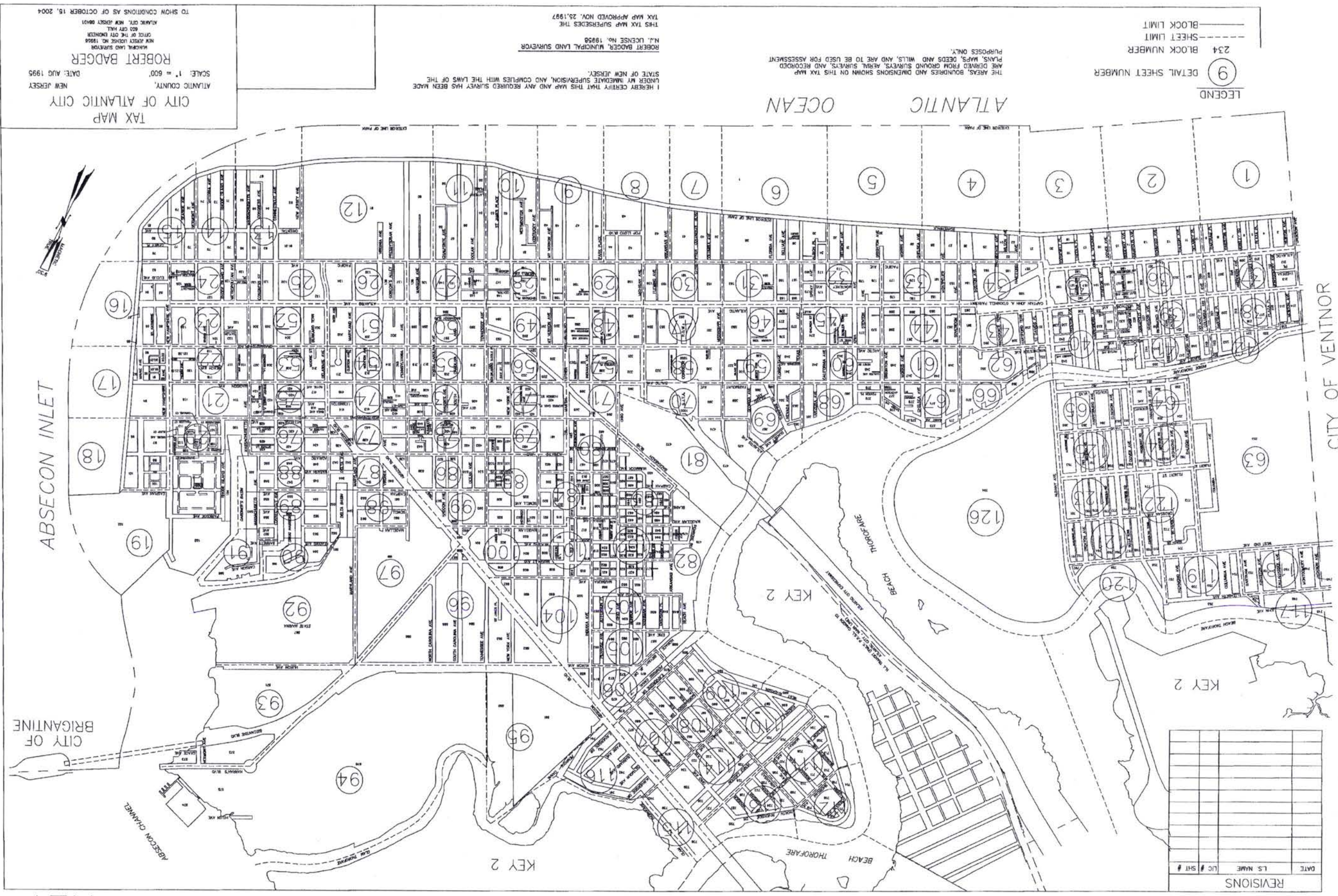


**ATLANTIC CITY
DISTRICT 2**



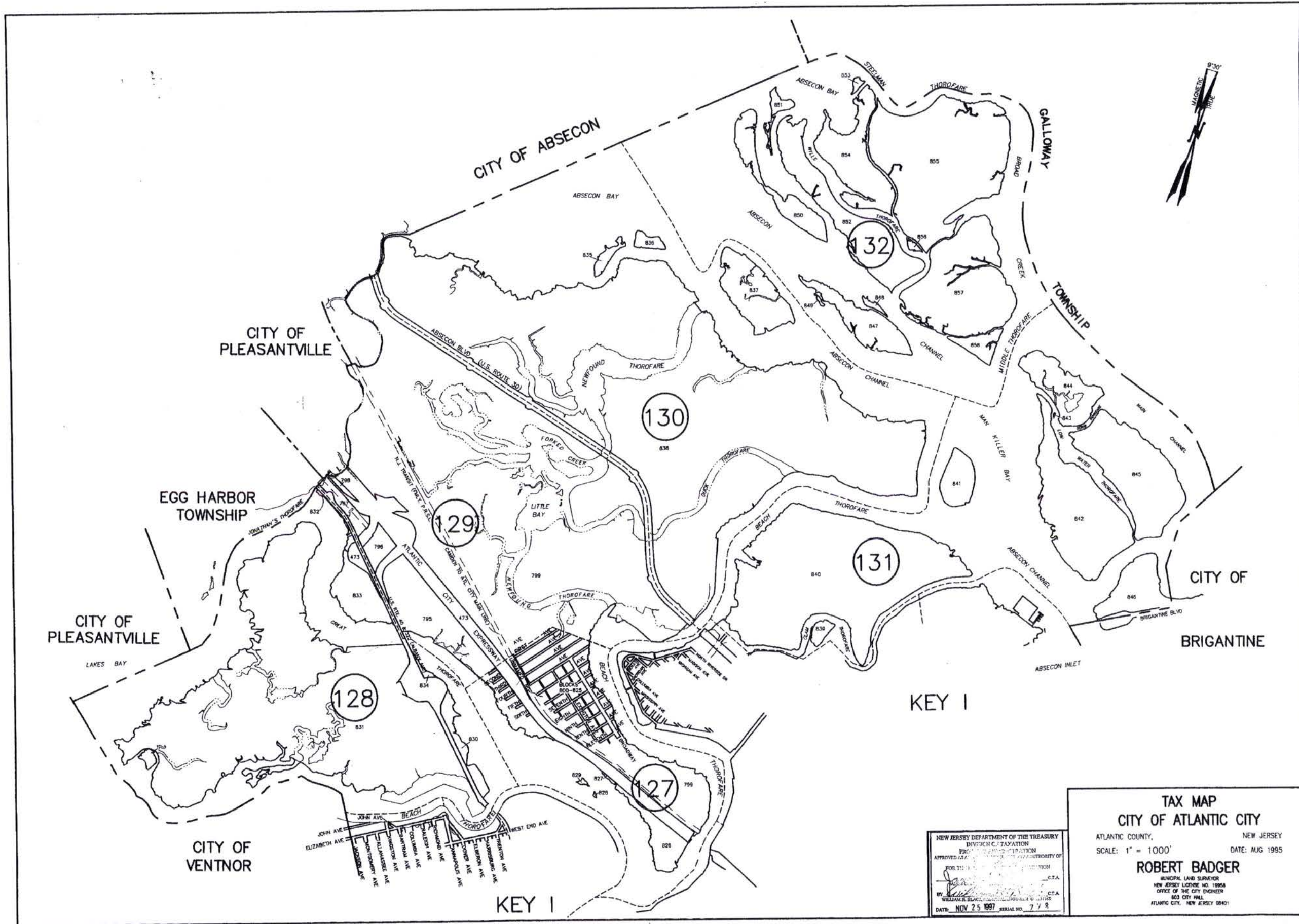
TAX MAP
 CITY OF ATLANTIC CITY
 NEW JERSEY
 DATE: AUG 1995
 SCALE: 1" = 600'
ROBERT BADGER
 MUNICIPAL LAND SURVEYOR
 NEW JERSEY LICENSE NO. 19958
 OFFICE OF THE ENGINEER
 602 CRY HALL
 ATLANTIC CITY, NEW JERSEY 08401
 TO SHOW CONDITIONS AS OF OCTOBER 15, 2004

I HEREBY CERTIFY THAT THIS MAP AND ANY REQUIRED SURVEY HAS BEEN MADE UNDER MY IMMEDIATE SUPERVISION, AND COMPLIES WITH THE LAWS OF THE STATE OF NEW JERSEY.
ROBERT BADGER, MUNICIPAL LAND SURVEYOR
 N.J. LICENSE NO. 19958
 THIS TAX MAP SUPERSEDES THE TAX MAP APPROVED NOV. 25, 1997

THE AREAS, BOUNDARIES AND DIMENSIONS SHOWN ON THIS TAX MAP ARE DERIVED FROM GROUND SURVEYS, AERIAL SURVEYS, AND RECORDED PLANS, MAPS, DEEDS AND WILLS, AND ARE TO BE USED FOR ASSESSMENT PURPOSES ONLY.
LEGEND
 9 DETAIL SHEET NUMBER
 234 BLOCK NUMBER
 --- SHEET LIMIT
 --- BLOCK LIMIT

REVISIONS

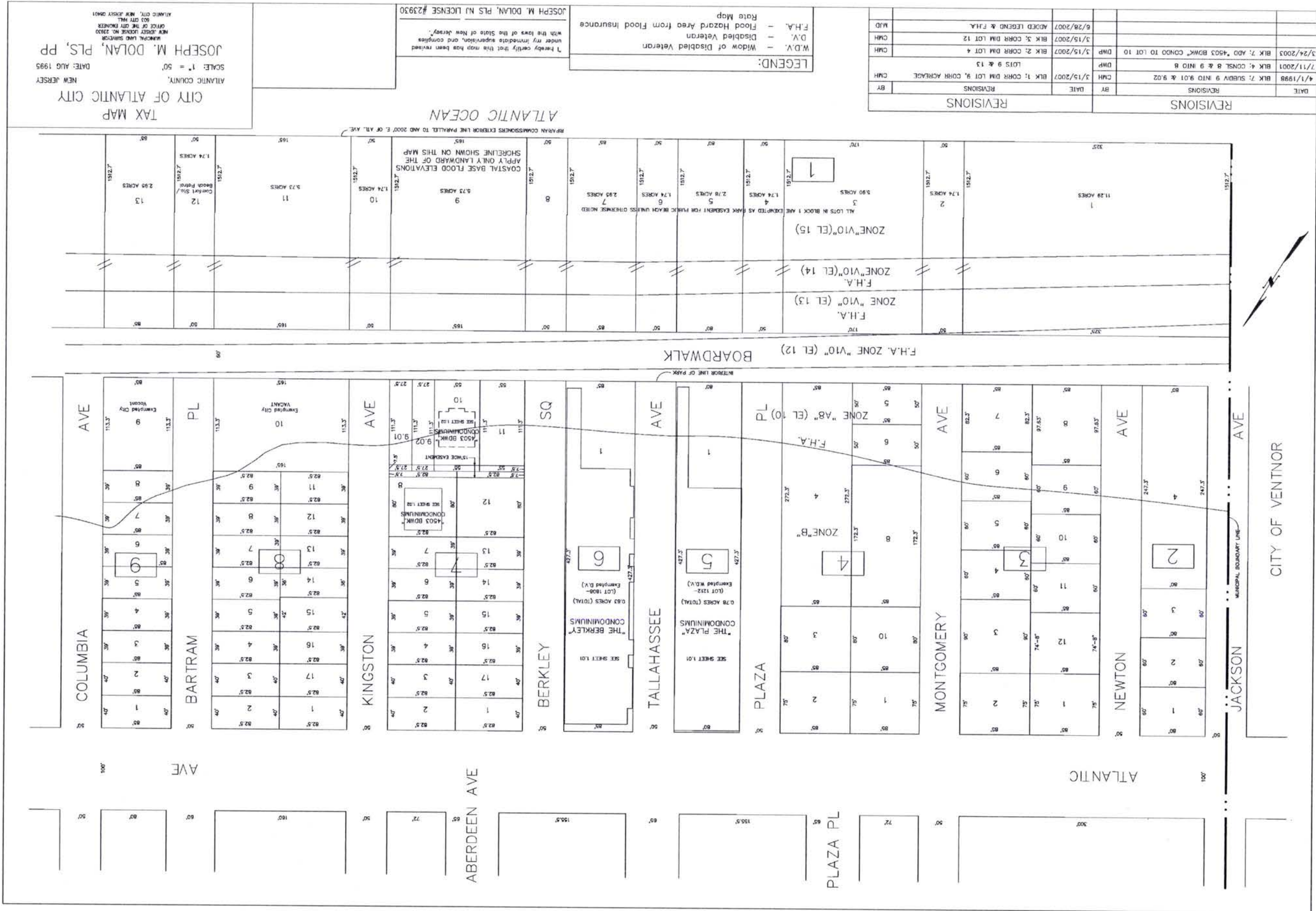
DATE	LS NAME	LIC #	SHT #



47

NEW JERSEY DEPARTMENT OF THE TREASURY
 DIVISION OF TAXATION
 APPROVED FOR THE STATE DEPARTMENT OF TREASURY
 FOR THE CITY OF ATLANTIC CITY
 BY WILLIAM H. BLAKE, C.T.A.
 DATE: NOV 25 1997 SERIAL NO. 778

TAX MAP
CITY OF ATLANTIC CITY
 ATLANTIC COUNTY, NEW JERSEY
 SCALE: 1" = 1000'
 DATE: AUG 1995
ROBERT BADGER
 MUNICIPAL LAND SURVEYOR
 NEW JERSEY LICENSE NO. 19958
 OFFICE OF THE CITY ENGINEER
 303 CITY HALL
 ATLANTIC CITY, NEW JERSEY 08401



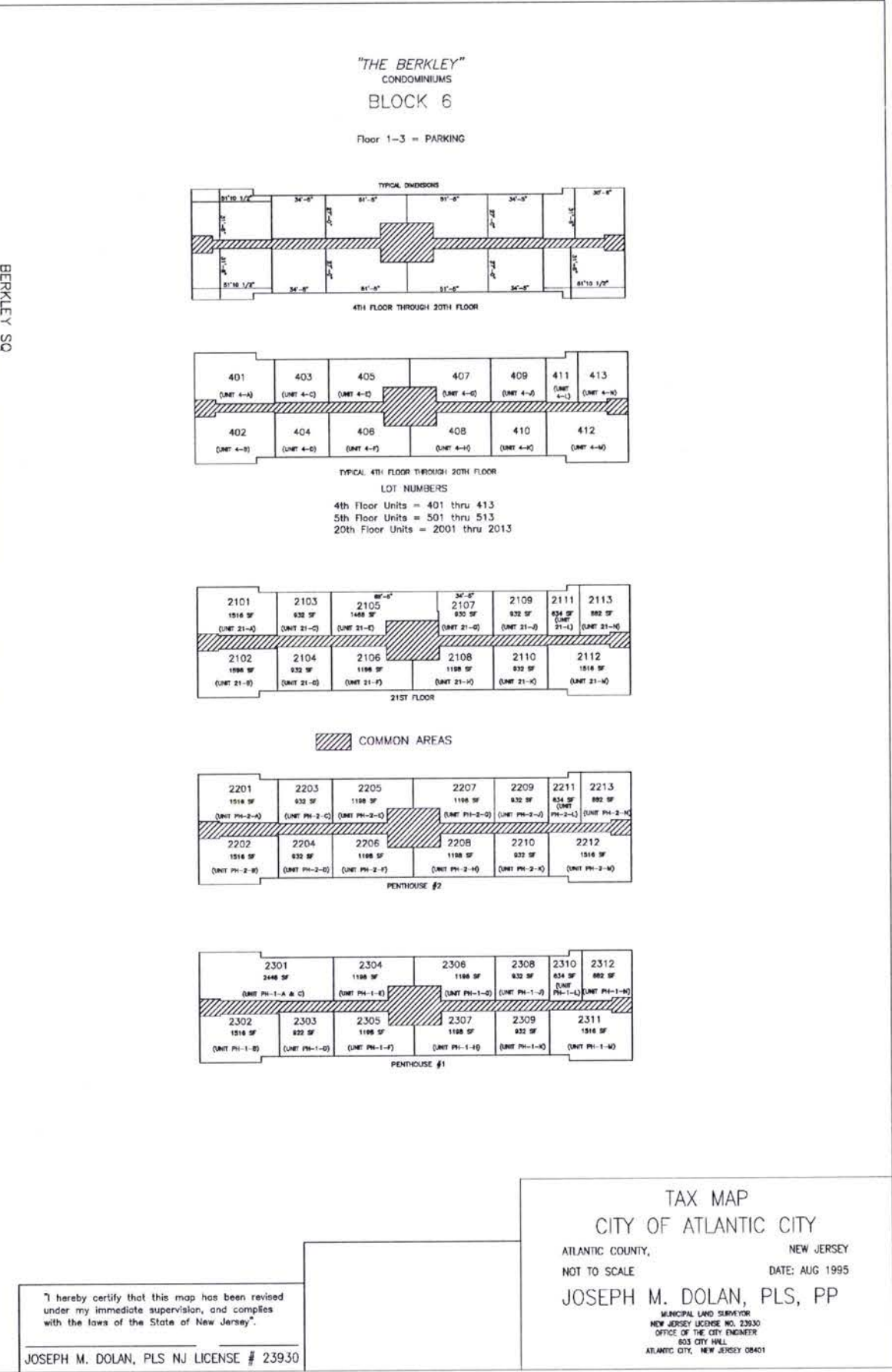
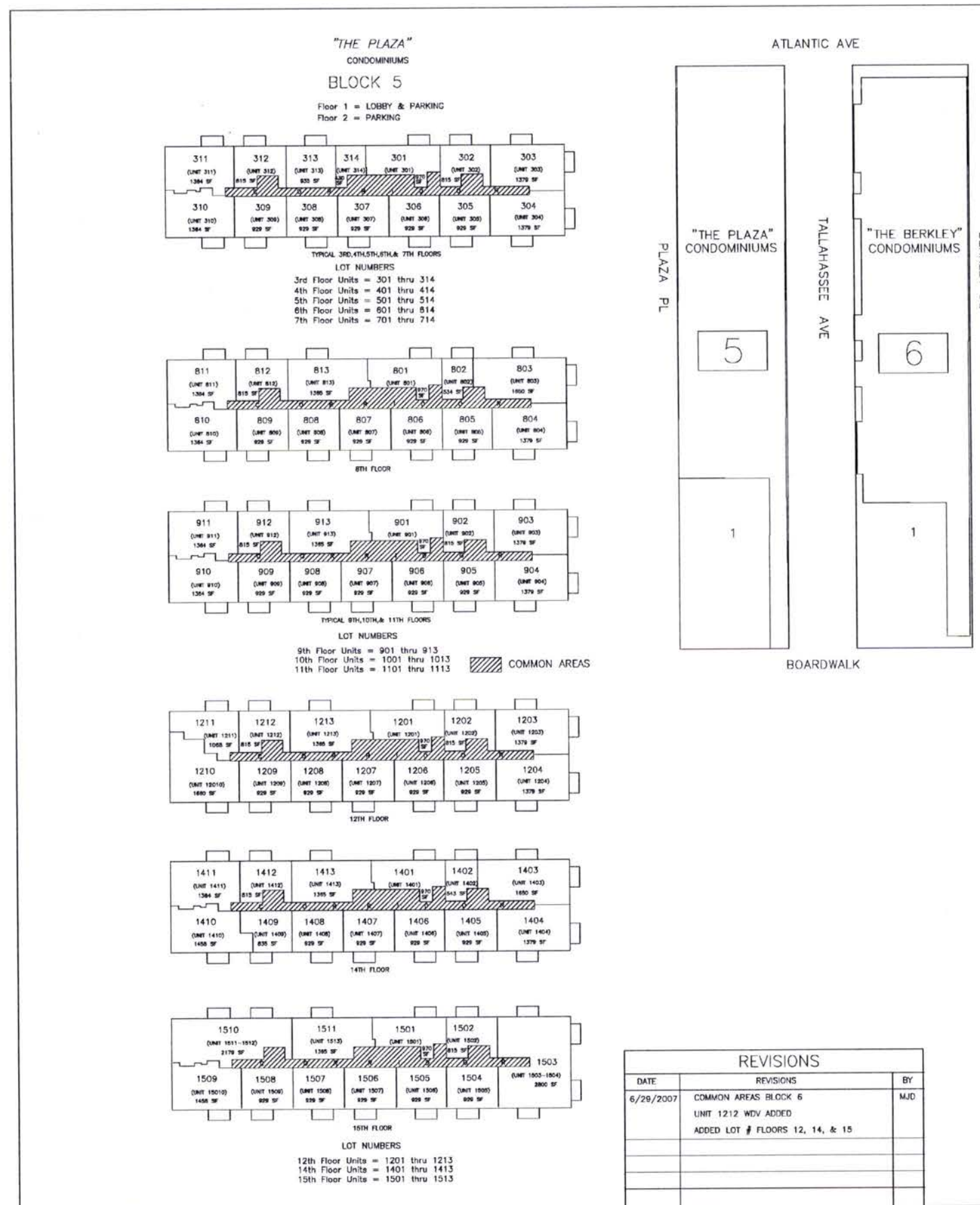
TAX MAP
 CITY OF ATLANTIC CITY
 NEW JERSEY
 DATE: AUG 1995
 SCALE: 1" = 50'
 JOSEPH M. DOLAN, PLS, PP
 NEW JERSEY LICENSE NO. 2830
 801 CITY HALL
 OFFICE OF THE CITY ENGINEER
 ATLANTIC CITY, NEW JERSEY 08401

REPAIRS COMPLETION EXTERIOR LINE PARALLEL TO AND 200' E. OF A.B. AVE.
 COASTAL BASE FLOOD ELEVATIONS
 APPLY ONLY LANDWARD OF THE
 SHORELINE SHOWN ON THIS MAP

ATLANTIC OCEAN

LEGEND:
 W.D.V. - Widow of Disabled Veteran
 D.V. - Disabled Veteran
 F.H.A. - Flood Hazard Area from Flood Insurance
 Rate Map
 JOSEPH M. DOLAN, PLS NJ LICENSE #23930

REVISIONS	
DATE	BY
4/1/1998	CMH
BLK 7: SUBDIV 9 INTO 9.01 & 9.02	
BLK 4: CONSL. 8 & 9 INTO 8	
7/11/2001	DMP
BLK 2: CORR DAM LOT 4	
BLK 3: CORR DAM LOT 12	
5/15/2007	CMH
ADDED LEGEND & F.H.A.	
6/28/2007	MJD



REVISIONS		
DATE	REVISIONS	BY
6/29/2007	COMMON AREAS BLOCK 6 UNIT 1212 WDV ADDED ADDED LOT # FLOORS 12, 14, & 15	MJD

I hereby certify that this map has been revised under my immediate supervision, and complies with the laws of the State of New Jersey.

JOSEPH M. DOLAN, PLS NJ LICENSE # 23930

TAX MAP
CITY OF ATLANTIC CITY

ATLANTIC COUNTY, NEW JERSEY
NOT TO SCALE DATE: AUG 1995
JOSEPH M. DOLAN, PLS, PP

MUNICIPAL LAND SURVEYOR
NEW JERSEY LICENSE NO. 23930
OFFICE OF THE CITY ENGINEER
803 CITY HALL
ATLANTIC CITY, NEW JERSEY 08401

REVISIONS	
DATE	BY
6/28/2007	
COMMON AREAS BLOCK 6	
MAD	

I hereby certify that this map has been revised under my immediate supervision, and complies with the laws of the State of New Jersey.

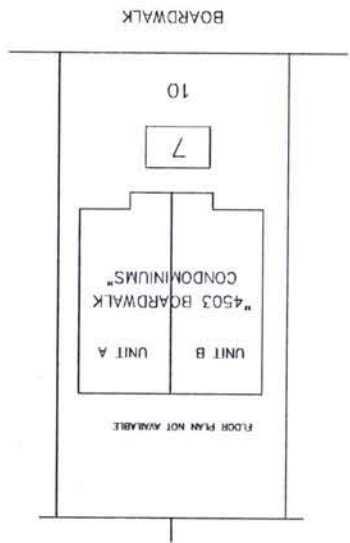
JOSEPH M. DOLAN, PLS NJ LICENSE # 23930

TAX MAP
CITY OF ATLANTIC CITY
NEW JERSEY
DATE: AUG 1995

JOSEPH M. DOLAN, PLS, PP
MEMBER LAND SURVEYOR
NEW JERSEY LICENSE NO. 23930
OFFICE OF THE CITY ENGINEER
503 CITY HALL
ATLANTIC CITY, NEW JERSEY 08401

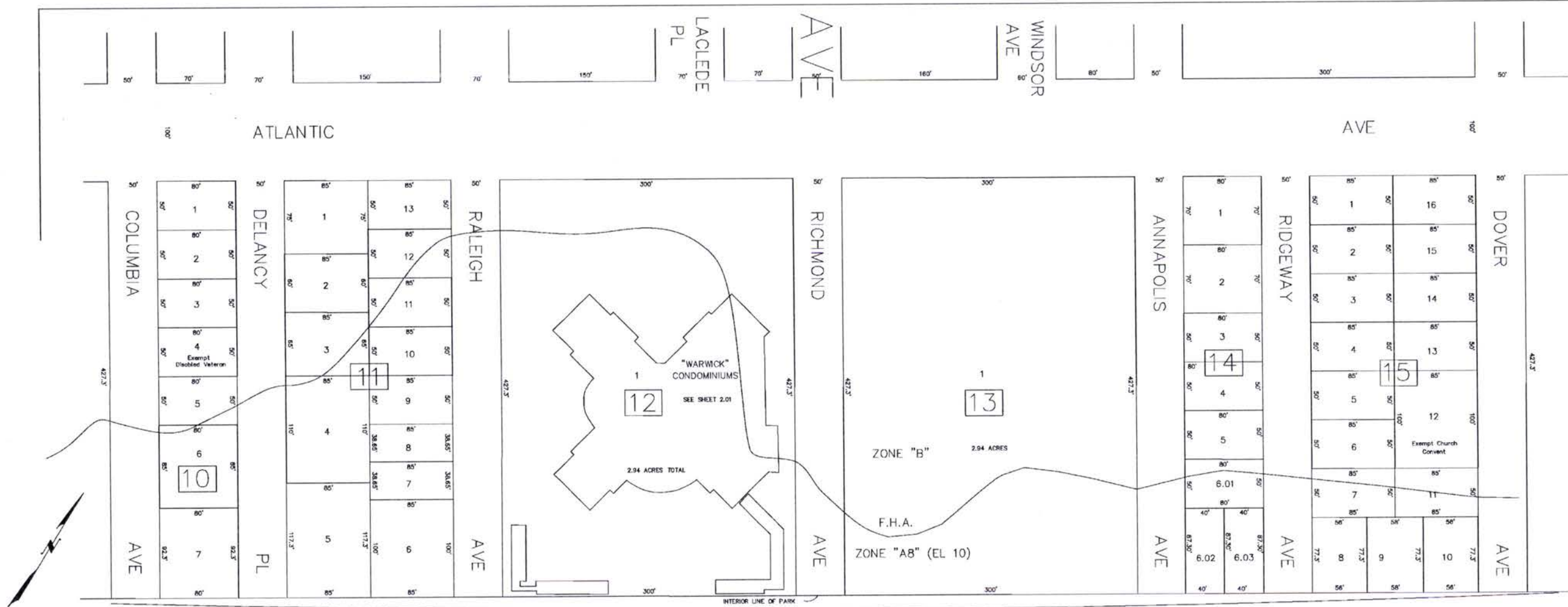
1st FLOOR	
LOT NO.	SQ. FT.
1001	925
A	
1002	925
B	

"4503 BOARDWALK"
CONDOMINIUM
BLOCK 7

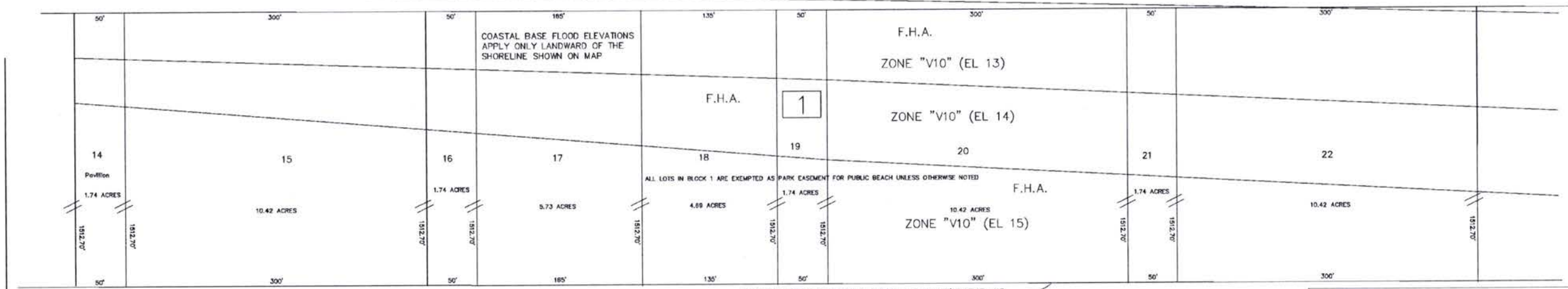


1.02

1.02



51

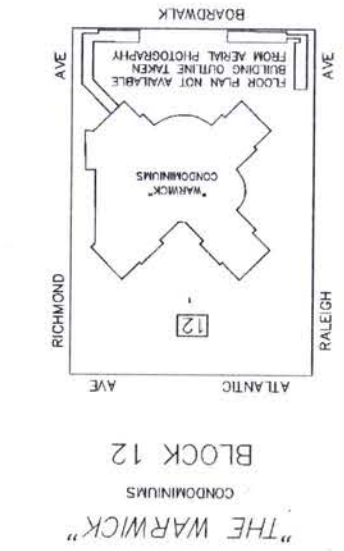


REVISIONS		
DATE	REVISIONS	BY
4/15/2005	BLK 14; SUBDIV. 6 INTO 6.01, 6.02 & 6.03	DWP
3/19/2007	RIP. COMM. EXT. LINE LABELING	DWP
6/28/2007	ADDED LEGEND & FLOOD HAZARD AREAS	MJD

LEGEND:
 D.V. - Disabled Veteran
 F.H.A. - Flood Hazard Area from Flood Insurance Rate Map

I hereby certify that this map has been revised under my immediate supervision, and complies with the laws of the State of New Jersey.
 JOSEPH M. DOLAN, PLS NJ LICENSE # 23930

TAX MAP
 CITY OF ATLANTIC CITY
 ATLANTIC COUNTY, NEW JERSEY
 SCALE: 1" = 50'
 DATE: AUG 1995
 JOSEPH M. DOLAN, PLS, PP
 MUNICIPAL LAND SURVEYOR
 NEW JERSEY LICENSE NO. 23930
 OFFICE OF THE CITY ENGINEER
 603 CITY HALL
 ATLANTIC CITY, NEW JERSEY 08401



FIRST FLOOR UNITS

LOT No.	APT. No.	UNIT TYPE	SQ. FT.
100	110	D	655
101	111	A1	458
102	112	B	342
103	113	B	342
104	114	A1	458
105	115	D1	613
106	116	C	540
107	117	D2	577

TYPICAL FLOORS 2, 4-6, 9

LOT No.	APT. No.	UNIT TYPE	SQ. FT.
201	01	C	540
202	02	F	850
203	03	H	740
204	04	J	610
205	05	G	544
206	06	F1	850
207	07	C	540
208	08	E1	613
209	09	C	540
210	10	D	655
211	11	A	468
212	12	B	342
213	13	B	342
214	14	A	468
215	15	A	468
216	16	C	540
217	17	E2	684
218	18	C	540
219	19	D1	613
220	20	A	468
221	21	B	342
222	22	B	342
223	23	A	468
224	24	B	342
225	25	C1	650
226	26	D	705
227	27	C	540
228	28	D	655
229	29	D	655
230	30	H	610
231	31	C	544
232	32	D	613
233	33	C	540
234	34	E	570

4th Floor = 401 THROUGH 434
5th Floor = 501 THROUGH 534
9th Floor = 901 THROUGH 934

REVISIONS

DATE	BY	ADDED LOT # FLOORS 4, 5, 6 & 9
6/29/2007	MJD	

TYPICAL FLOOR 3 & 8

LOT No.	APT. No.	UNIT TYPE	SQ. FT.
301	01	C	540
302	02	F	850
303	03	J	740
304	04	H	610
305	05	D	544
306	06	F1	850
307	07	C	540
308	08	E1	613
309	09	C	540
310	10	D	655
311	11	A	468
312	12	B	342
313	13	B	342
314	14	A	468
315	15	D1	613
316	16	C	540
317	17	E2	684
318	18	C	540
319	19	D1	613
320	20	A	468
321	21	B	342
322	22	B	342
323	23	A	468
324	24	B	342
325	25	C1	650
326	26	D	705
327	27	C	540
328	28	D	655
329	29	D	655
330	30	H	610
331	31	C	544
332	32	D	613
333	33	C	540
334	34	E	570

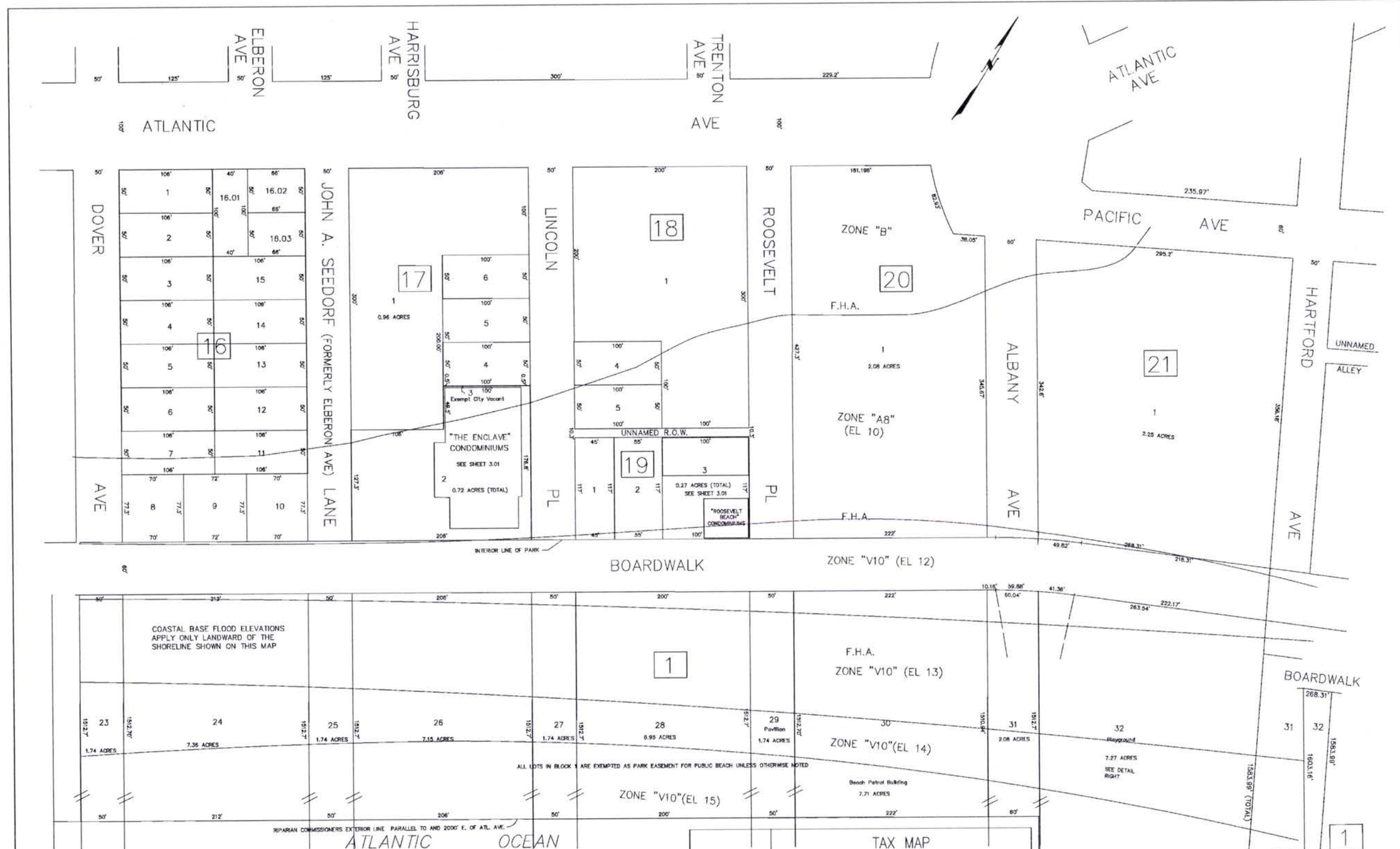
8th Floor = 801 THROUGH 833

FLOOR 7

LOT No.	APT. No.	UNIT TYPE	SQ. FT.
701	01	C	540
702	02	F	850
703	03	J	740
704	04	H	610
705	05	D	544
706	06	F1	850
707	07	C	540
708	08	E1	613
709	09	C	540
710	10	D	655
711	11	A	468
712	12	B	342
713	13	B	342
714	14	A	468
715	15	D1	613
716	16	C	540
717	17	E2	684
718	18	C	540
719	19	D1	613
720	20	A	468
721	21	B	342
722	22	B	342
723	23	A	468
724	24	B	342
725	25	C1	650
726	26	D	705
727	27	C	540
728	28	D	655
729	29	D	655
730	30	H	610
731	31	C	544
732	32	D	613
733	33	C	540
734	34	E	570

I hereby certify that this map has been revised under my immediate supervision, and complies with the laws of the State of New Jersey.
JOSEPH M. DOLAN, PLS NJ LICENSE # 23930

TAX MAP
CITY OF ATLANTIC CITY
ATLANTIC COUNTY,
NEW JERSEY
DATE: AUG 1995
JOSEPH M. DOLAN, PLS PP
MANAGER LAND SURVEYOR
NEW JERSEY LICENSE NO. 23930
OFFICE OF THE CITY ENGINEER
603 CITY HALL
ATLANTIC CITY, NEW JERSEY 08401



REVISIONS			REVISIONS		
DATE	REVISIONS	BY	DATE	REVISIONS	BY
6/25/2002	BLK 18; CONSL 1,2,3,6,7,8,9,10 & 11 INTO 1	DWP	3/15/2007	BLK 1; CORR ACREAGE LOTS 26 31 & 32 CORR DIM LOT 33	CMH
6/25/2002	BLK 20; CONSL 1 & 2 INTO 1	DWP			
2/1/2005	BLK 16; CONSL 16 & 17 INTO 16; SUBDV. 16 INTO 16.01, 16.02 & 16.03	DWP	3/15/2007	BLK 17; CORR ACREAGE LOT 1	CMH
			3/15/2007	BLK 18; CORR UNAMED ROW WIDTH	CMH
3/15/2007	RENAME ELBERON AVENUE TO JOHN A. SEEDORF LANE	DWP		BLK 20; CORR DIM LOT 20	
			6/28/2007	ADDED LEGEND AND FLOOD HAZARD AREA	MJD

I hereby certify that this map has been revised under my immediate supervision, and complies with the laws of the State of New Jersey.
 JOSEPH M. DOLAN, PLS NJ LICENSE #23930

TAX MAP
 CITY OF ATLANTIC CITY
 ATLANTIC COUNTY, NEW JERSEY
 SCALE: 1" = 50'
 DATE: AUG 1995
 JOSEPH M. DOLAN, PLS, PP
 MUNICIPAL LAND SURVEYOR
 NEW JERSEY LICENSE NO. 23930
 OFFICE OF THE CITY ENGINEER
 603 CITY HALL
 ATLANTIC CITY, NEW JERSEY 08401

LEGEND:
 F.H.A. - Flood Hazard Area from Flood Insurance Rate Map

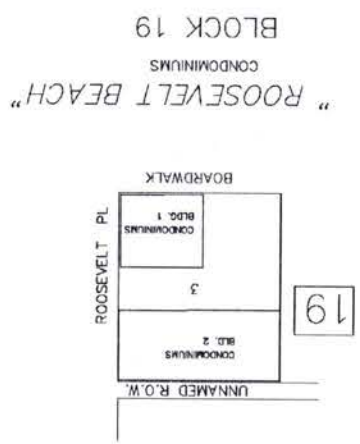
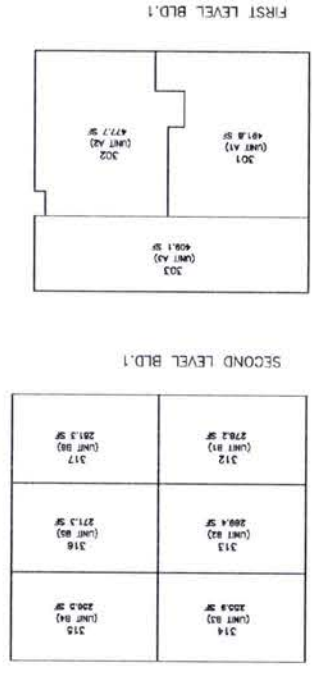
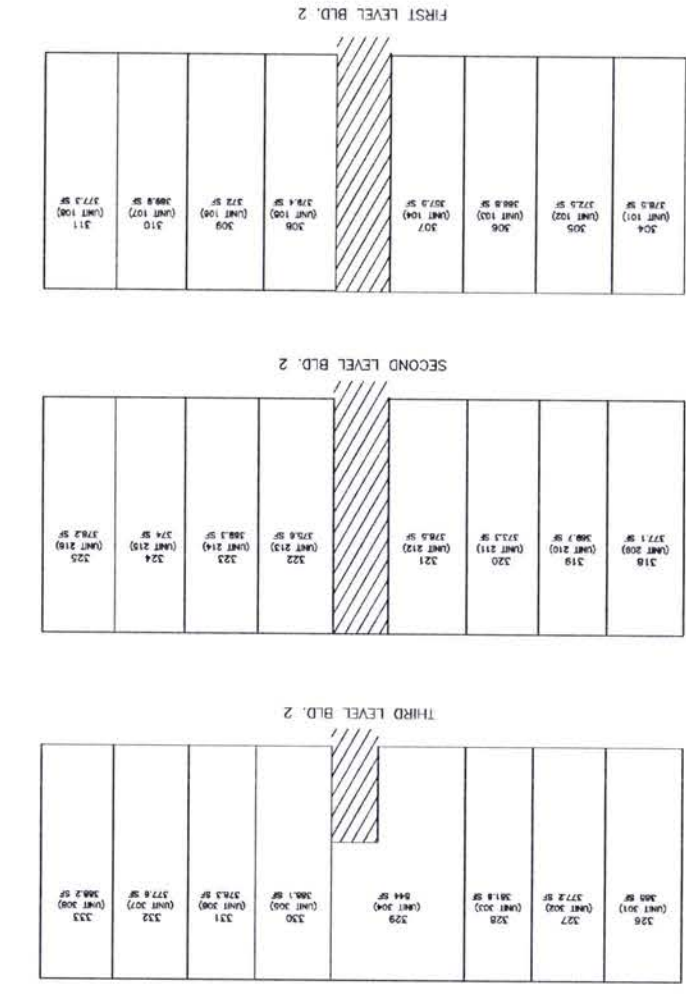
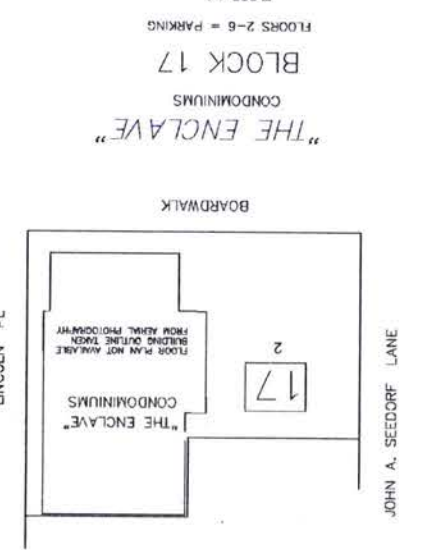
3.01

TAX MAP
 CITY OF ATLANTIC CITY
 ATLANTIC COUNTY, NEW JERSEY
 DATE: AUG 1995
 JOSEPH M. DOLAN, PLS, PP
 MANAGER LAND SURVEYOR
 OFFICE OF THE CITY ENGINEER
 NEW JERSEY LICENSE NO. 22930
 503 CITY HALL
 ATLANTIC CITY, NEW JERSEY 08401

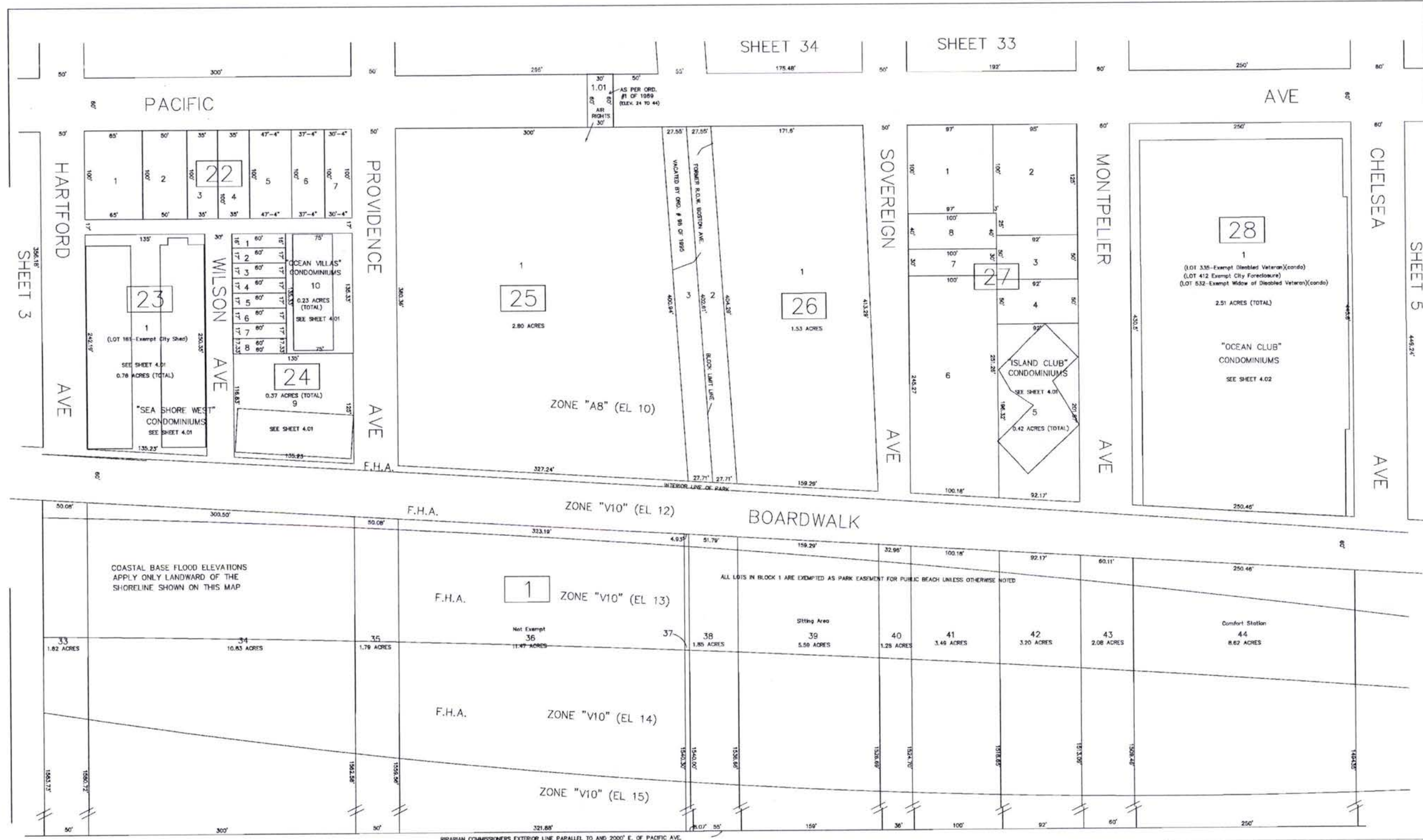
JOSEPH M. DOLAN, PLS NJ LICENSE # 23930
 I hereby certify that this map has been revised
 under my immediate supervision, and complies
 with the laws of the State of New Jersey.

DATE	BY	REVISIONS
6/29/2007	MJD	REVISED COMMON ELEMENTS

LOT No.	Apt. No.	UNIT TYPE	SQ. FT.
FLOOR 28			
2801	PH101	2BR	1130
2802	PH102	2BR	1488
2803	PH103	2BR DUPLEX	1488
2804	PH104	2BR DUPLEX	1488
2805	PH105	1BR DUPLEX	832
2806	PH106	1BR DUPLEX	832
2807	PH107	1BR DUPLEX	832
2808	PH108	1BR DUPLEX	832
2809	PH109	2BR DUPLEX	1488
2810	PH110	2BR DUPLEX	1488
2811	PH111	2BR	1170
2812	PH112	2BR	1170
FLOOR 27			
9th FLOOR - 901 THROUGH 912			
10th FLOOR - 1001 THROUGH 1012			
11th FLOOR - 1101 THROUGH 1112			
801	2BR	1012	1090
802	2BR	1012	1090
803	1BR	750	1090
804	1BR	750	1090
805	1BR	750	1090
806	1BR	750	1090
807	1BR	750	1090
808	1BR	750	1090
809	1BR	750	1090
810	1BR	750	1090
811	2BR	1090	1090
812	2BR	1090	1090
TYPICAL FLOORS 8-12, 14-26			
LOT No.	Apt. No.	UNIT TYPE	SQ. FT.
FLOOR 1			
101	COMMERCIAL UNIT 1		3108
FLOOR 7			
701	COMMERCIAL UNIT 3		4138



3.01



REVISIONS			REVISIONS		
DATE	REVISIONS	BY	DATE	REVISIONS	BY
1/20/1999	VACATED BOSTON AVE. (ORD. 98-1995) BLK 25, ADD LOT 3 BLK 26, ADD LOT 2	DWP	5/11/2007	BLK 25 CORRECTED LOT # FOR AIR RIGHTS FROM 2 TO 1.01	DWP
3/19/2007	BLK 22 LOTS 5, 6 & 7; ADJUST DIM'S.	DWP	6/28/2007	ADDED FLOOD HAZARD AREA FROM FLOOD INSURANCE RATE MAP	MJD
3/19/2007	BLK 1 LOTS 33 THROUGH 40; ADJUST DIM.	DWP			
3/19/2007	RIP. COMM. EXT. LINE LABELING	DWP			
5/11/2007	BLK 23 LOT 1 ADJ. ACREAGE	DWP			

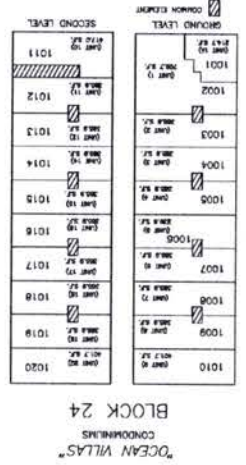
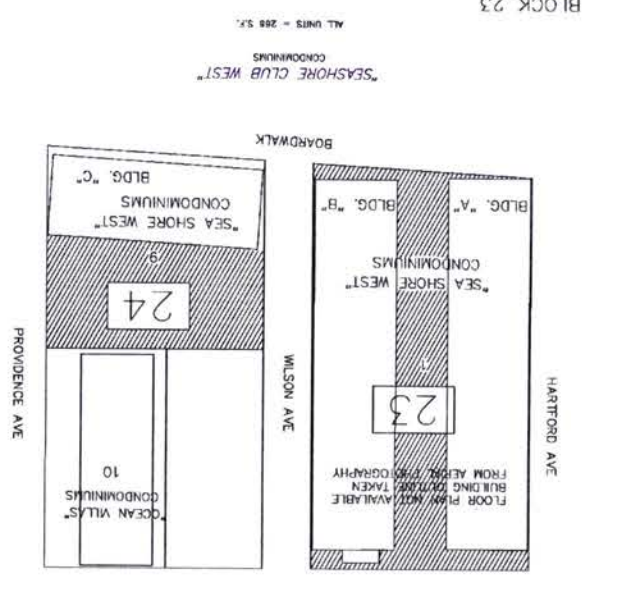
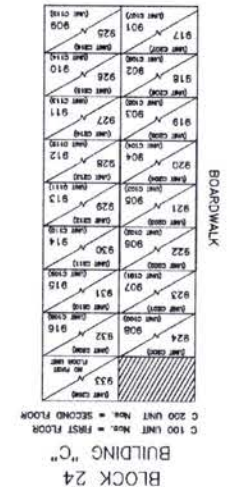

I hereby certify that this map has been revised under my immediate supervision, and complies with the laws of the State of New Jersey.
 JOSEPH M. DOLAN, PLS NJ LICENSE #23930

TAX MAP
 CITY OF ATLANTIC CITY
 ATLANTIC COUNTY, NEW JERSEY
 SCALE: 1" = 50'
 DATE: AUG 1995
 JOSEPH M. DOLAN, PLS, PP
 MUNICIPAL LAND SURVEYOR
 NEW JERSEY LICENSE NO. 23930
 OFFICE OF THE CITY ENGINEER
 803 CITY HALL
 ATLANTIC CITY, NEW JERSEY 08401

DATE	BY	REVISIONS
6/29/2007	MJC	ADDED UNIT DETAIL BLOCK 23

I hereby certify that this map has been revised with the laws of the State of New Jersey.
 JOSEPH M. DOLAN, PLS NJ LICENSE # 23930

TAX MAP
 CITY OF ATLANTIC CITY
 ATLANTIC COUNTY, NEW JERSEY
 DATE: AUG 1995
 JOSEPH M. DOLAN, PLS, PP
 MUNICIPAL LAND SURVEYOR
 OFFICE OF THE CITY ENGINEER
 NEW JERSEY LICENSE NO. 23930
 503 CITY HALL
 ATLANTIC CITY, NEW JERSEY 08401



FLOOR 2
 ALL UNITS = 264 S.F.
 BLOCK 27
 'ISLAND CLUB'
 CONDOMINIUMS

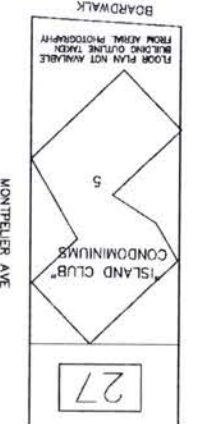
UNIT NO.	UNIT NO.
501	201
502	202
503	203
504	204
505	205
506	206
507	207
508	208
509	209
510	210
511	211
512	212
513	213
514	214
515	215
516	216
517	217
518	218
519	219
520	220
521	221
522	222
523	223
524	224

FLOOR 3
 ALL UNITS = 264 S.F.
 BLOCK 27
 'ISLAND CLUB'
 CONDOMINIUMS

UNIT NO.	UNIT NO.
301	201
302	202
303	203
304	204
305	205
306	206
307	207
308	208
309	209
310	210
311	211
312	212
313	213
314	214
315	215
316	216
317	217
318	218
319	219
320	220
321	221
322	222
323	223
324	224


FLOOR 4
 ALL UNITS = 264 S.F.
 BLOCK 27
 'ISLAND CLUB'
 CONDOMINIUMS

UNIT NO.	UNIT NO.
401	201
402	202
403	203
404	204
405	205
406	206
407	207
408	208
409	209
410	210
411	211
412	212
413	213
414	214
415	215
416	216
417	217
418	218
419	219
420	220
421	221
422	222
423	223
424	224



4.01

4.01



28
1

"OCEAN CLUB"
CONDOMINIUMS

FLOOR PLAN NOT AVAILABLE
BUILDING OUTLINE TAKEN
FROM AERIAL PHOTOGRAPHY

BOARDWALK

"OCEAN CLUB"
CONDOMINIUMS

BLOCK 28
TOWER I

COMMERCIAL UNITS
FLOOR 1

LOT No.	UNIT No.	S.F.
1	A-1	875
2	A-2	858
3	A-3	888
4	A-4	888
5	A-5	888
6	A-6	888
7	A-7	888
8	A-8	888
9	A-9	888
10	A-10	888
11	A-11	888
12	A-12	888
13	A-13	888
14	A-14	888
15	A-15	888
16	A-16	888
17	A-17	888
18	A-18	888
19	A-19	888
20	A-20	888
21	A-21	888
22	A-22	888
23	A-23	888
24	A-24	888
25	A-25	888
26	A-26	888
27	A-27	888
28	A-28	888
29	A-29	888
30	A-30	888

FLOOR 1 = LOBBY
FLOOR 2-4 = PARKING
NO 5th FLOOR

FLOOR 6

LOT No.	UNIT No.	S.F.
21	601	875
22	602	875
23	603	875

REVISIONS

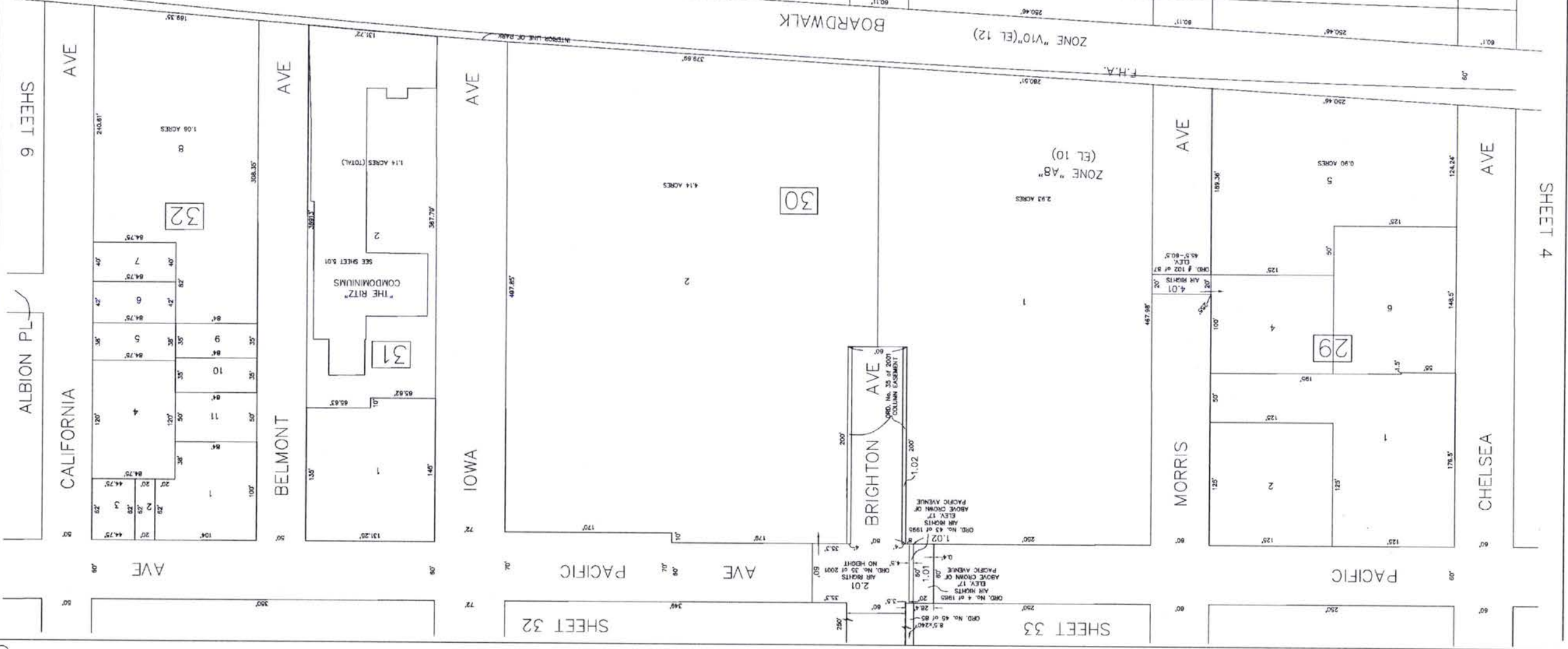
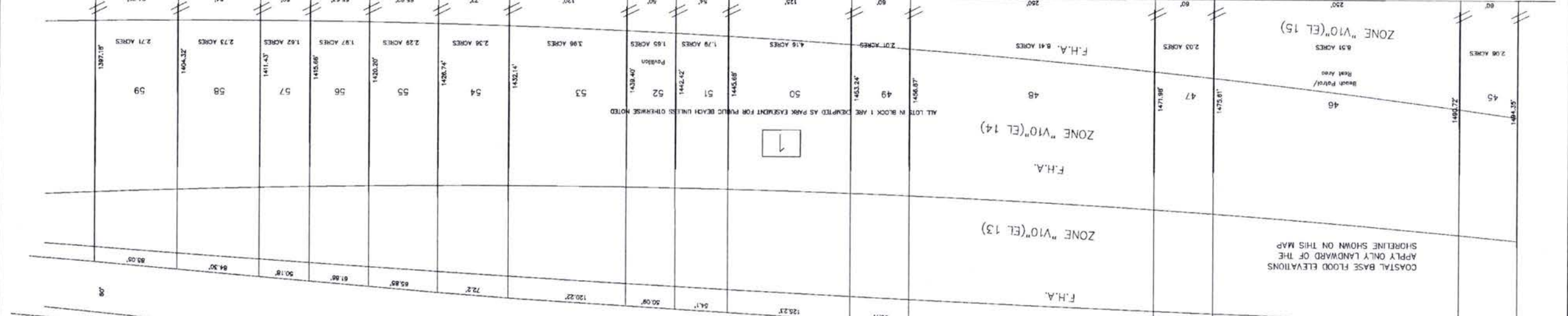
DATE	REVISIONS	BY
6/29/2007	BLK 28; ADDED FLOORS 8-12, 14-20 IN TOWERS I AND II	DWP
6/29/2007	LISTED EXEMPTION LOT 412	DWP

I hereby certify that this map has been revised
under my immediate supervision, and complies
with the laws of the State of New Jersey.

JOSEPH M. DOLAN, PLS NJ LICENSE # 23930

TAX MAP
CITY OF ATLANTIC CITY
ATLANTIC COUNTY, NEW JERSEY
NOT TO SCALE DATE: AUG 1995
JOSEPH M. DOLAN, PLS, PP
MUNICIPAL LAND SURVEYOR
NEW JERSEY LICENSE NO. 23930
OFFICE OF THE CITY ENGINEER
803 CITY HALL
ATLANTIC CITY, NEW JERSEY 08401

REVISIONS			
DATE	BY	DATE	REVISIONS
7/1/1998	DMP	3/15/2007	BLK 29: CONSL 2 & 3 INTO 2
9/28/2004	DMP	3/15/2007	BLK 30: VACATION OF PCD, ESM'S - ORD NO 35 OF 01-6/6/01
3/15/2007	CMH		BLK 1: CORR DIM'S LOTS 45-56 & 58
3/15/2007	CMH		BLK 29: CORR DIM LOT 6
3/15/2007	CMH		BLK 31: CORR DIM LOT 1



I hereby certify that this map has been revised with the laws of the State of New Jersey.

JOSEPH M. DOLAN, PLS NJ LICENSE #23930

TAX MAP
CITY OF ATLANTIC CITY
NEW JERSEY
DATE: AUG 1995
SCALE: 1" = 50'
JOSEPH M. DOLAN, PLS, PP
MANAGER LAND DIVISION
OFFICE OF THE CITY ENGINEER
NEW JERSEY LICENSE NO. 23930
300 CITY HALL
ATLANTIC CITY, NEW JERSEY 08401

SHEET 6

SHEET 4

SHEET 33

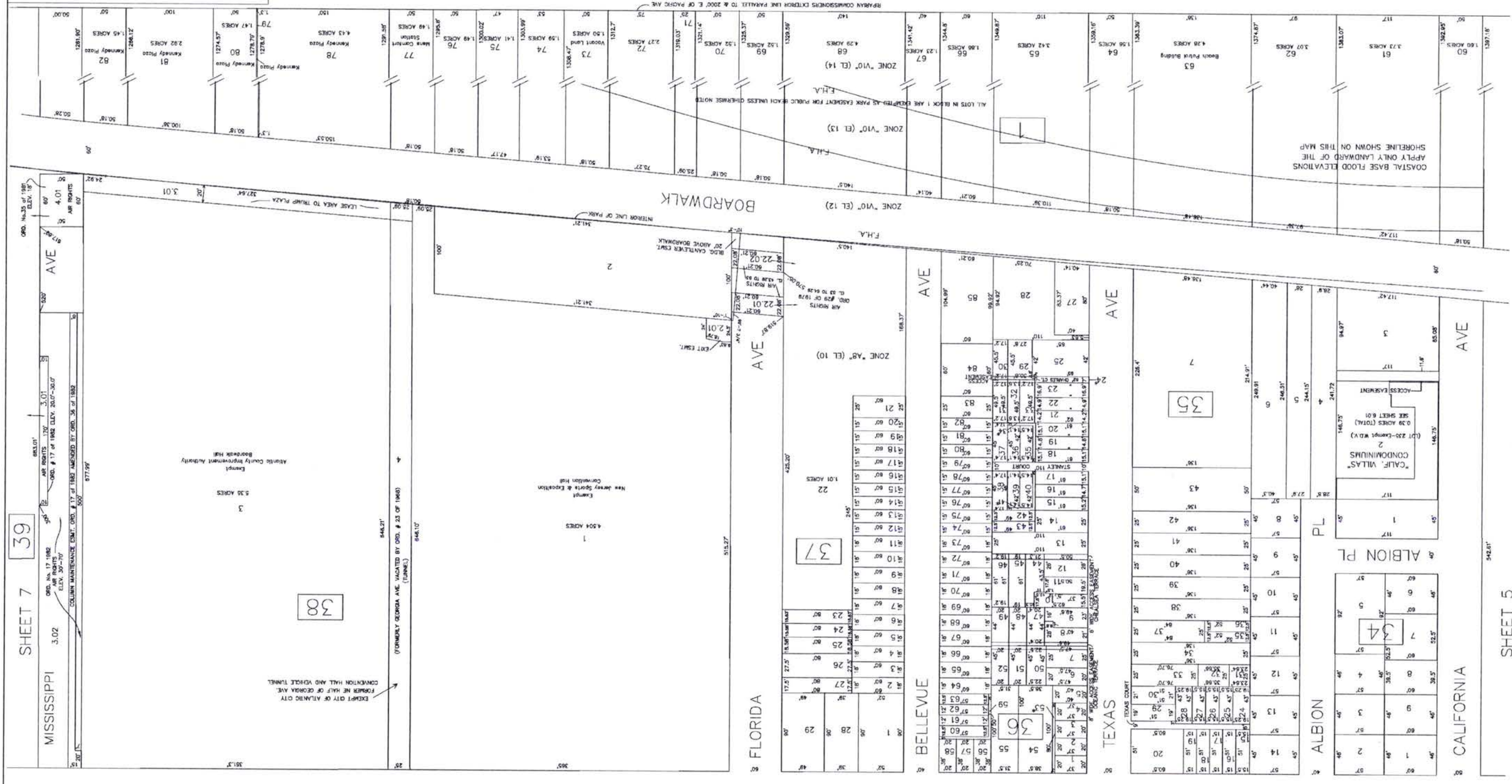
SHEET 32

REVISIONS		REVISIONS	
DATE	REVISIONS	BY	DATE
11/6/1998	BLK 36: CORR. 25 & 26 INTO 25	DWP	5/28/2007
3/12/2004	BLK 35: CONS. 20,21,22 & 23 INTO 20	DWP	5/28/2007
3/28/2007	BLK 36: REV. TUNNEL/GA AVE GEOM.	DWP	5/28/2007
3/28/2007	ADD LOTS 4 AND 5, REV. ACRESAGE LOT 1	DWP	
3/28/2007	ADD EASEMENTS & AIR RIGHTS TO MISS. AVE.	DWP	

LEGEND:
 W.D.V. - Widow of Disabled Veteran
 M.D.

I hereby certify that this map has been revised with the laws of the State of New Jersey.
 JOSEPH M. DOLAN, PLS NJ LICENSE #23930

TAX MAP
 CITY OF ATLANTIC CITY
 NEW JERSEY
 DATE: AUG 1995
 SCALE: 1" = 50'
 JOSEPH M. DOLAN, PLS, PP
 NEW JERSEY LAND SURVEYOR
 LICENSE NO. 23930
 803 CITY HALL
 ATLANTIC CITY, NEW JERSEY 08401



MISSISSIPPI AVE
 SHEET 7 39
 3.02
 ORD. NO. 17 1982
 AIR RIGHTS 170'
 ORD. # 17 OF 1982 ELEV. 20.07-30.07
 COLUMN MAINTENANCE EMT. ORD. # 17 OF 1982 AMENDED BY ORD. 36 OF 1982
 ELEV. 30'-10"
 300'
 877.69'

FLORIDA AVE
 SHEET 31
 100'

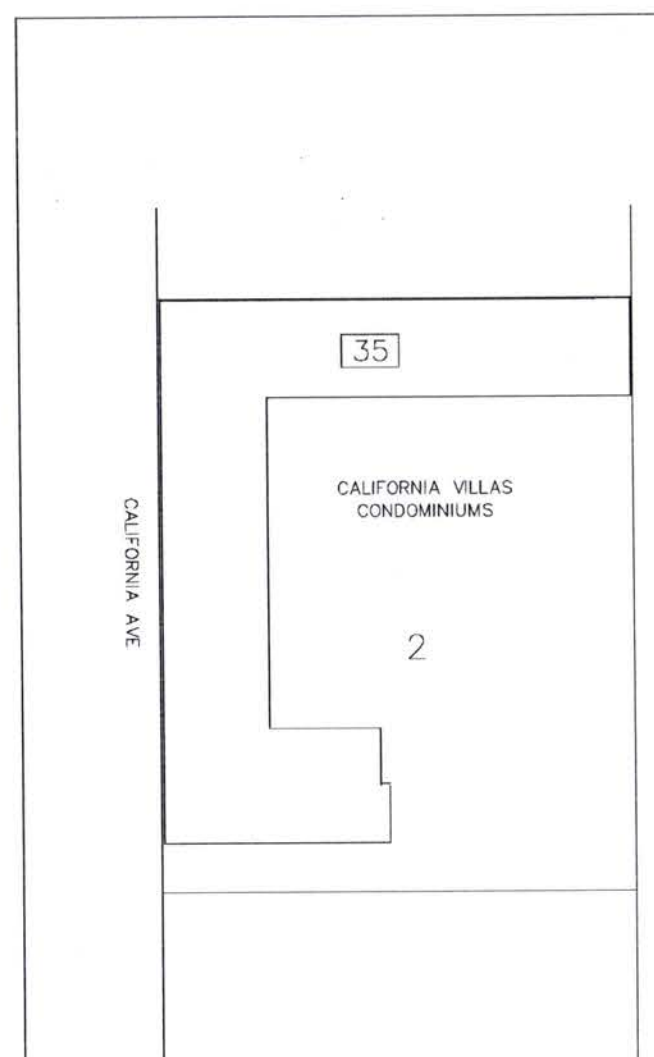
BELEVUE AVE
 SHEET 32
 SPRAY AVE

TEXAS AVE
 SHEET 33
 150'

ALBION PL
 SHEET 34
 100'

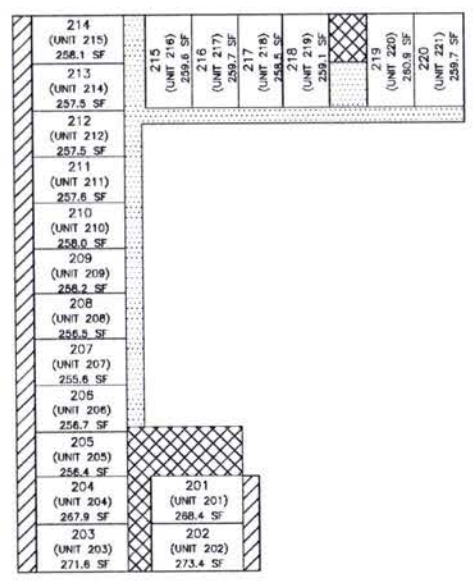
CALIFORNIA AVE
 SHEET 5
 942.61'

MISSISSIPPI AVE
 SHEET 7 39
 3.02
 ORD. NO. 17 1982
 AIR RIGHTS 170'
 ORD. # 17 OF 1982 ELEV. 20.07-30.07
 COLUMN MAINTENANCE EMT. ORD. # 17 OF 1982 AMENDED BY ORD. 36 OF 1982
 ELEV. 30'-10"
 300'
 877.69'

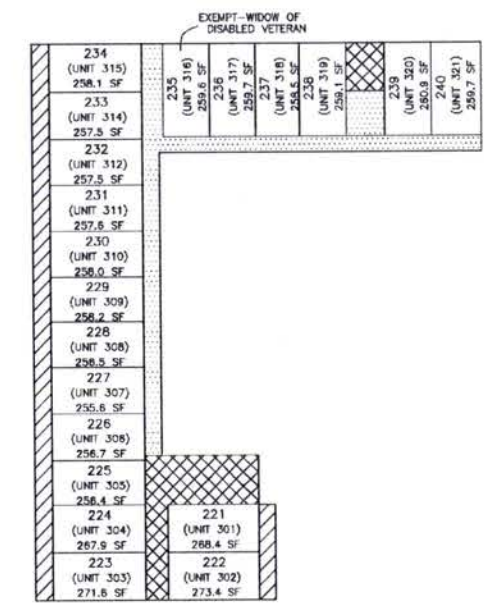


"CALIFORNIA VILLAS"
CONDOMINIUM
BLOCK 35

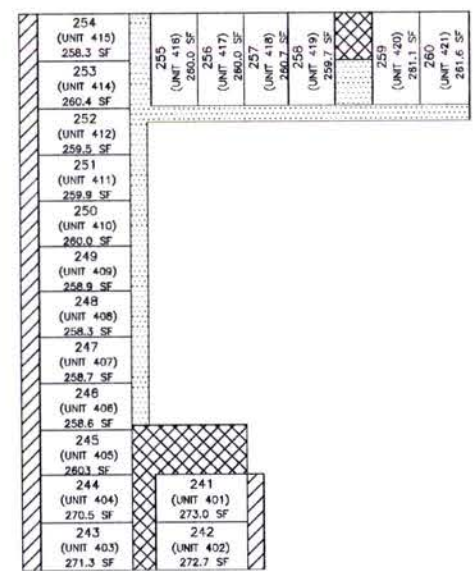
1st FLOOR = MECHANICAL/STORAGE/LOBBY



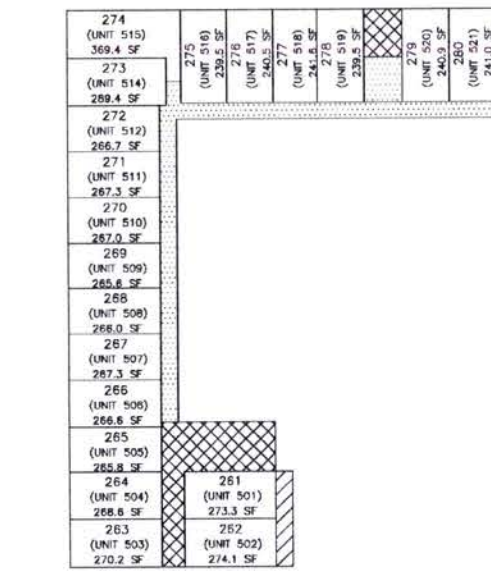
2ND FLOOR



3RD FLOOR



4TH FLOOR



5TH FLOOR

- ENCLOSED COMMON ELEMENT
- LIMITED COMMON ELEMENT
- COMMON ELEMENT

REVISIONS		
DATE	REVISIONS	BY
6/29/2007	LOT 235 ADDED WDV	MJD

"I hereby certify that this map has been revised under my immediate supervision, and complies with the laws of the State of New Jersey."
JOSEPH M. DOLAN, PLS NJ LICENSE # 23930

TAX MAP
CITY OF ATLANTIC CITY
ATLANTIC COUNTY, NEW JERSEY
NOT TO SCALE DATE: AUG 1995
JOSEPH M. DOLAN, PLS, PP
MUNICIPAL LAND SURVEYOR
NEW JERSEY LICENSE NO. 23930
OFFICE OF THE CITY ENGINEER
603 CITY HALL
ATLANTIC CITY, NEW JERSEY 08401

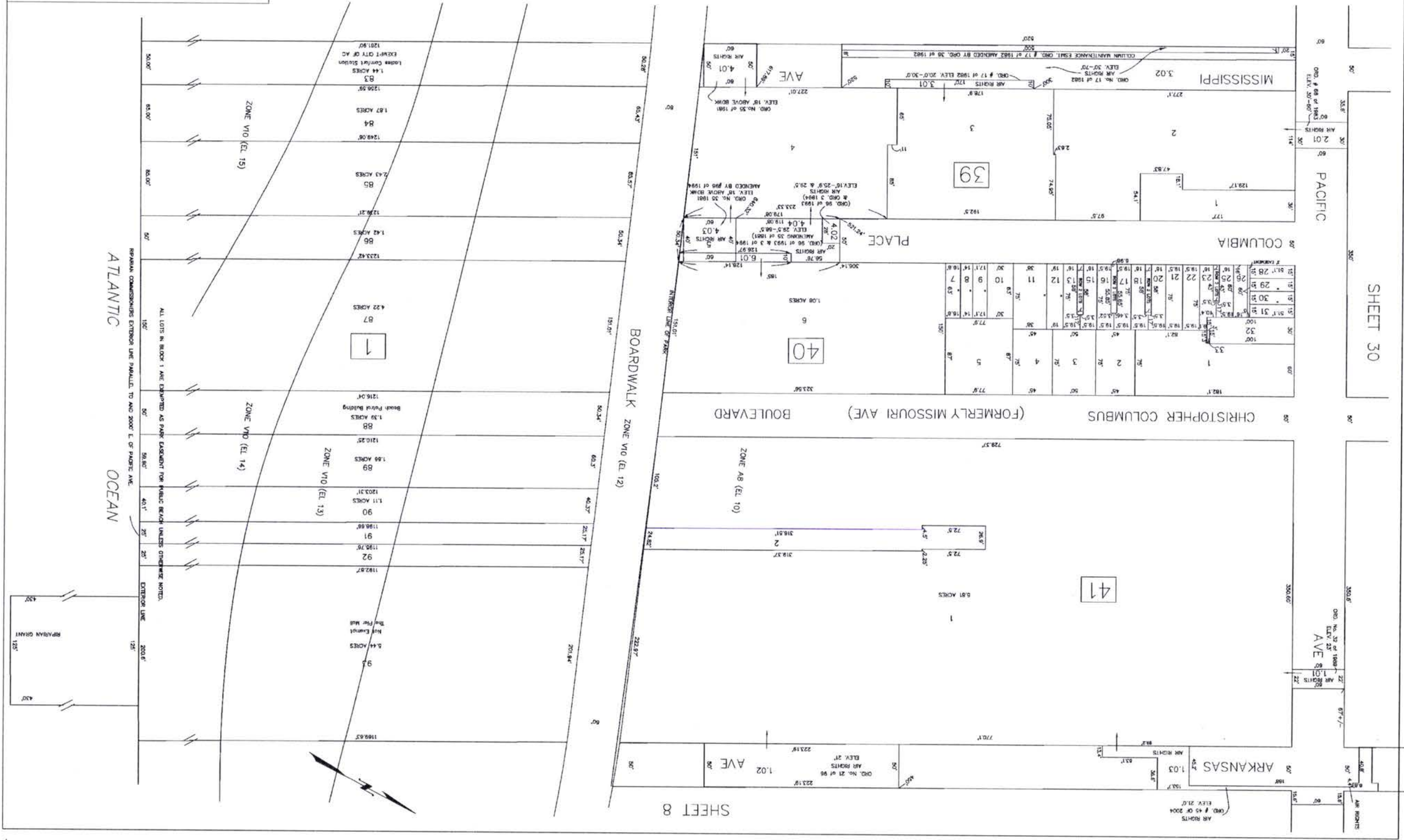
REVISIONS	
DATE	REVISIONS
4/1/1998	BLK 41: CONSL. 1, 3 TO 9 INTO 1
10/12/1998	BLK 41: ADD LOT 11 (AIR RIGHTS)
10/15/1998	BLK 40: ADD LOT 35 (AIR RIGHTS)
3/15/2007	BLK 1: CORR DIM LOTS 83-86 & 89-93
3/15/2007	BLK 39: CORR DIM LOT 4
3/15/2007	ADDED FLOOD ZONES
CMH	
BY	
DATE	
REVISIONS	
DATE	REVISIONS
3/15/2007	BLK 39 ADDED AIR RIGHTS LOTS 3.01 & 3.02
DWP	
10/12/1998	AIR RIGHTS LOTS 4.02, 4.03 & 4.04,
DWP	
10/15/1998	BLK 40: ADD LOT 35 (AIR RIGHTS)
DWP	
3/15/2007	BLK 1: CORR DIM LOTS 83-86 & 89-93
CMH	
3/15/2007	BLK 39: CORR DIM LOT 4
CMH	
3/15/2007	ADDED FLOOD ZONES

* I hereby certify that this map has been revised under my immediate supervision, and complies with the laws of the State of New Jersey.

JOSEPH M. DOLAN, PLS NJ LICENSE #23930

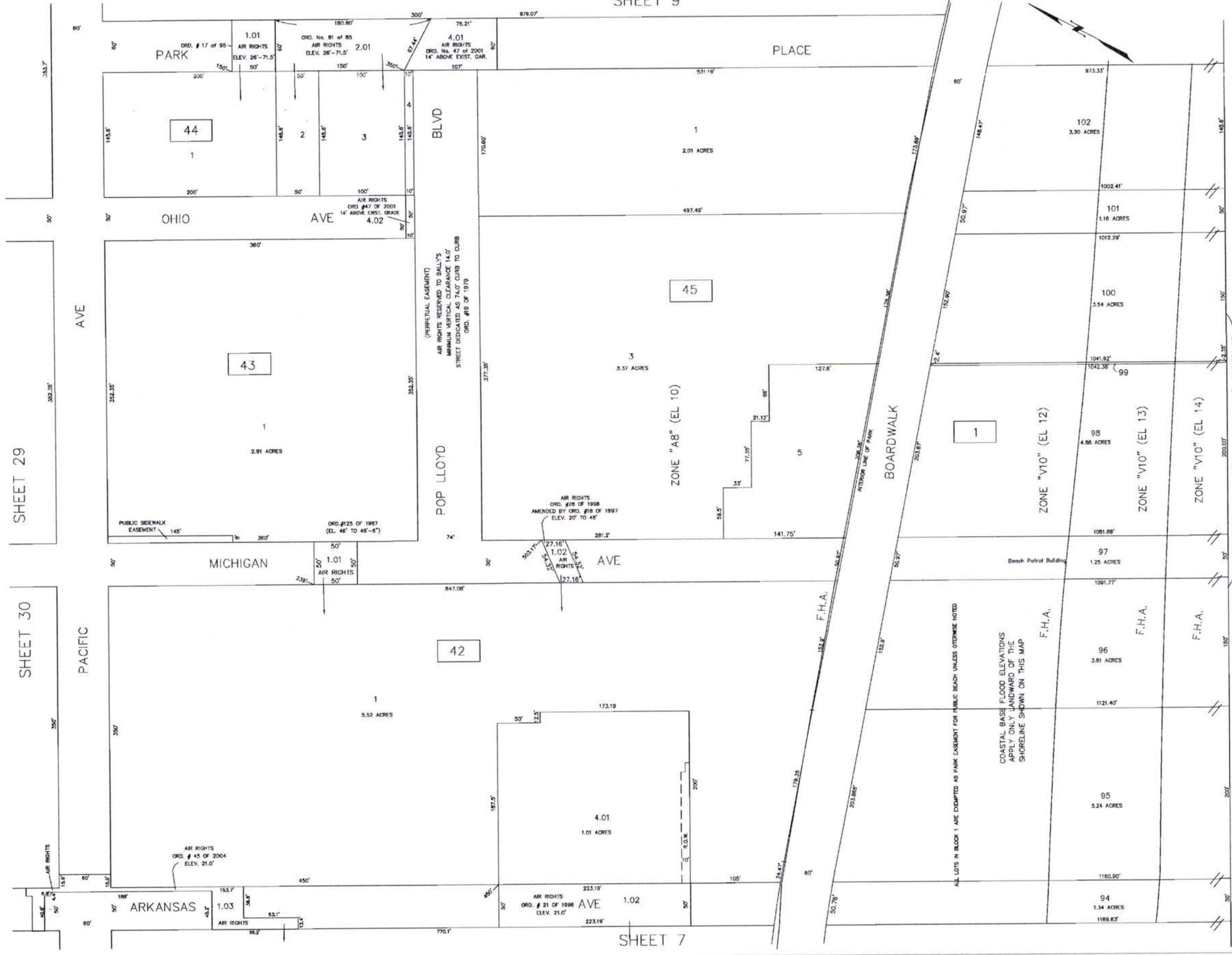
SHEET 6

TAX MAP
CITY OF ATLANTIC CITY
ATLANTIC COUNTY,
NEW JERSEY
DATE: AUG 1995
SCALE: 1" = 50'
JOSEPH M. DOLAN, PLS, PP
MUNICIPAL LAND SURVEYOR
NEW JERSEY LICENSE NO. 23930
OFFICE OF THE CITY ENGINEER
803 CITY HALL
ATLANTIC CITY, NEW JERSEY 08401



SHEET 8

SHEET 30



REVISIONS		
DATE	REVISIONS	BY
3/19/1998	BLK 42; CONSL 1,2 & 5 INTO 1	DWP
3/19/1998	BLK 45; CONSL 1 & 2 INTO 1	DWP
3/19/1998	BLK 45; CONSL 3,4 & 6 INTO 3	DWP
3/19/1998	BLK 43; CONSL 1 TO 12 INTO 1	DWP
1/5/2000	BLK 42; ADDED LOT 7; AIR RTS.	DWP
8/9/2000	BLK 42; SUBD. 4 INTO 4.01 & 4.02	DWP
8/9/2000	BLK 42; CONSL 1,3 & 4.02 INTO 1	DWP
3/19/2007	BLK 42; LOT 4.01, BLK 45; LOT 3, & BLK 1; LOTS 1,98 & 95 CORR. ACREAGE	DWP
3/19/2007	BLK 1; LOTS 94,95,98 & 102, & BLK 45; LOT 1, CORR. DIM'S.	DWP
3/19/2007	RIP. COMM. EXT. LINE LABELING	DWP
6/29/2007	ADDED FLOOD HAZARD AREA	MJD

SHEET 29

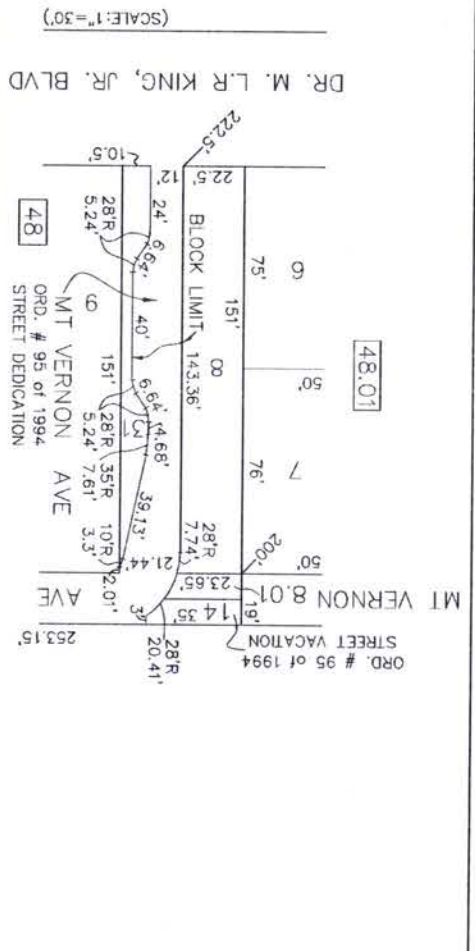
SHEET 30

"I hereby certify that this map has been revised under my immediate supervision, and complies with the laws of the State of New Jersey".

JOSEPH M. DOLAN, PLS NJ LICENSE #23930

TAX MAP
CITY OF ATLANTIC CITY
 ATLANTIC COUNTY, NEW JERSEY
 SCALE: 1" = 50' DATE: AUG 1995
JOSEPH M. DOLAN, PLS, PP
 MUNICIPAL LAND SURVEYOR
 NEW JERSEY LICENSE NO. 23930
 OFFICE OF THE CITY ENGINEER
 603 CITY HALL
 ATLANTIC CITY, NEW JERSEY 08401

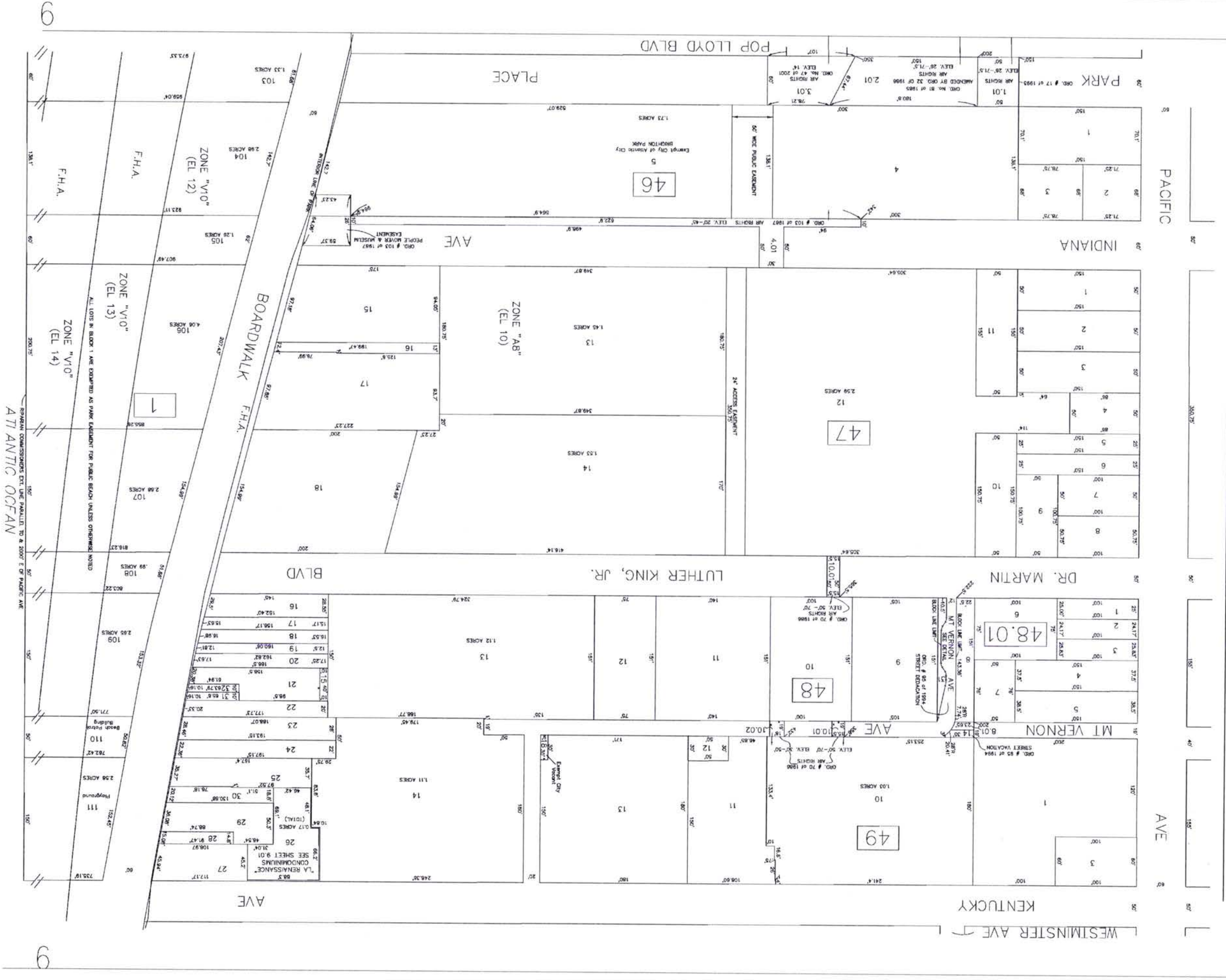
DATE	REVISIONS
3/19/1998	BLK 49; CONS. 13 TO 17 INTO 13 DWP
9/5/2001	BLK 49; CONS. 1,2,4,5,6,7,8 & 9 INTO 1 DWP
3/15/2007	BLK 1; CORR ACRES LOT 104 CMH
3/15/2007	CORR DIM LOT 105 CMH
3/15/2007	BLK 46; CORR ACRES LOT 5 CMH
3/15/2007	BLK 47; CORR ACRES LOT 5 CMH
3/15/2007	BLK 47; CORR DIM LOT 21 CMH
3/15/2007	BLK 49; CORR DIM LOT 26, 28 & 29 CMH



ATLANTIC COUNTY,
CITY OF ATLANTIC CITY
TAX MAP
JOSEPH M. DOLAN, PLS NJ LICENSE #23930

I hereby certify that this map has been revised under my immediate supervision, and complies with the laws of the State of New Jersey.

JOSEPH M. DOLAN, PLS NJ LICENSE #23930
SCALE: 1" = 50'
DATE: AUG 1995
NEW JERSEY
ATLANTIC COUNTY,
CITY OF ATLANTIC CITY
TAX MAP
JOSEPH M. DOLAN, PLS NJ LICENSE #23930

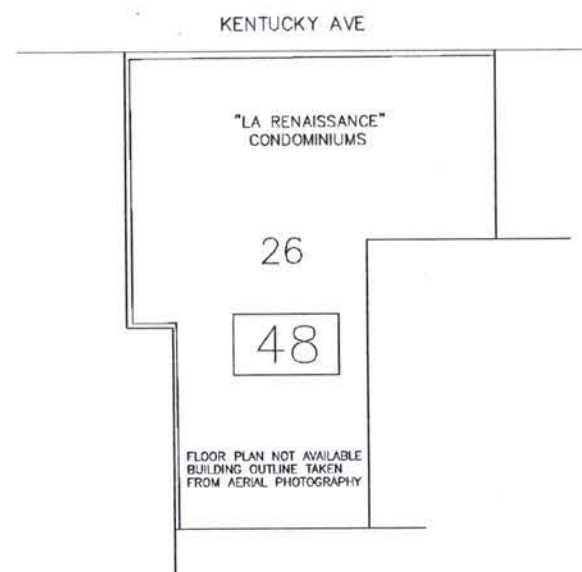


9

ATLANTIC OCFAN

64

9



"LA RENAISSANCE"
CONDOMINIUM
BLOCK 48

ALL UNITS = 730 S.F.*
*(SQUARE FOOTAGE SUPPLIED BY
CONDO. ASSOC. MGMT.)

FLOORS 1-3 = PARKING

FLOOR 4		FLOOR 7		FLOOR 10	
LOT No.	UNIT No.	LOT No.	UNIT No.	LOT No.	UNIT No.
2601	401	2622	701	2643	1001
2602	402	2623	702	2644	1002
2603	403	2624	703	2645	1003
2604	404	2625	704	2646	1004
2605	405	2626	705	2647	1005
2606	406	2627	706		
2607	407	2628	707		

FLOOR 5		FLOOR 8		FLOOR 11	
LOT No.	UNIT No.	LOT No.	UNIT No.	LOT No.	UNIT No.
2608	501	2629	801	2648	1101
2609	502	2630	802		
2610	503	2631	803		
2611	504	2632	804		
2612	505	2633	805		
2613	506	2634	806		
2614	507	2635	807		

FLOOR 6		FLOOR 9		FLOOR 1	
LOT No.	UNIT No.	LOT No.	UNIT No.	LOT No.	UNIT No.
2615	601	2636	901	2649	COMM.
2616	602	2637	902		
2617	603	2638	903		
2618	604	2639	904		
2619	605	2640	905		
2620	606	2641	906		
2621	607	2642	907		

REVISIONS		
DATE	REVISIONS	BY
6/29/2007	RECERTIFIED JMD	MJD

I hereby certify that this map has been revised under my immediate supervision, and complies with the laws of the State of New Jersey.
JOSEPH M. DOLAN, PLS NJ LICENSE # 23930

TAX MAP
CITY OF ATLANTIC CITY
ATLANTIC COUNTY, NEW JERSEY
NOT TO SCALE DATE: AUG 1995
JOSEPH M. DOLAN, PLS, PP
MUNICIPAL LAND SURVEYOR
NEW JERSEY LICENSE NO. 23930
OFFICE OF THE CITY ENGINEER
603 CITY HALL
ATLANTIC CITY, NEW JERSEY 08401

DATE	REVISIONS	BY
7/7/1999	BLK 53; CONSL. 26.27.28 INTO 26	DWP
1/12/2000	BLK 52; CONSL. 28 & 29 INTO 28	DWP
3/20/2007	BLK 1; LOT 112 & BLK 53; LOTS 7, 8 & 9; CORR. LOT DIM'S.	DWP
3/20/2007	BLK 1; LOT 118 CORR. LOT ACREAGE	DWP
3/20/2007	RIP. COMM. EXT. LINE LABELING	DWP
6/29/2007	ADDED FLOOD HAZARD AREAS	MJD

98.39'

51

JOSEPH M. DOLAN, PLS NJ LICENSE #23930

I hereby certify that this map has been revised under my immediate supervision, and complies with the laws of the State of New Jersey.



MT VERNON AVE.

SHEET 9

TAX MAP

CITY OF ATLANTIC CITY

NEW JERSEY

DATE: AUG 1995

SCALE: 1" = 50'

JOSEPH M. DOLAN, PLS, PP

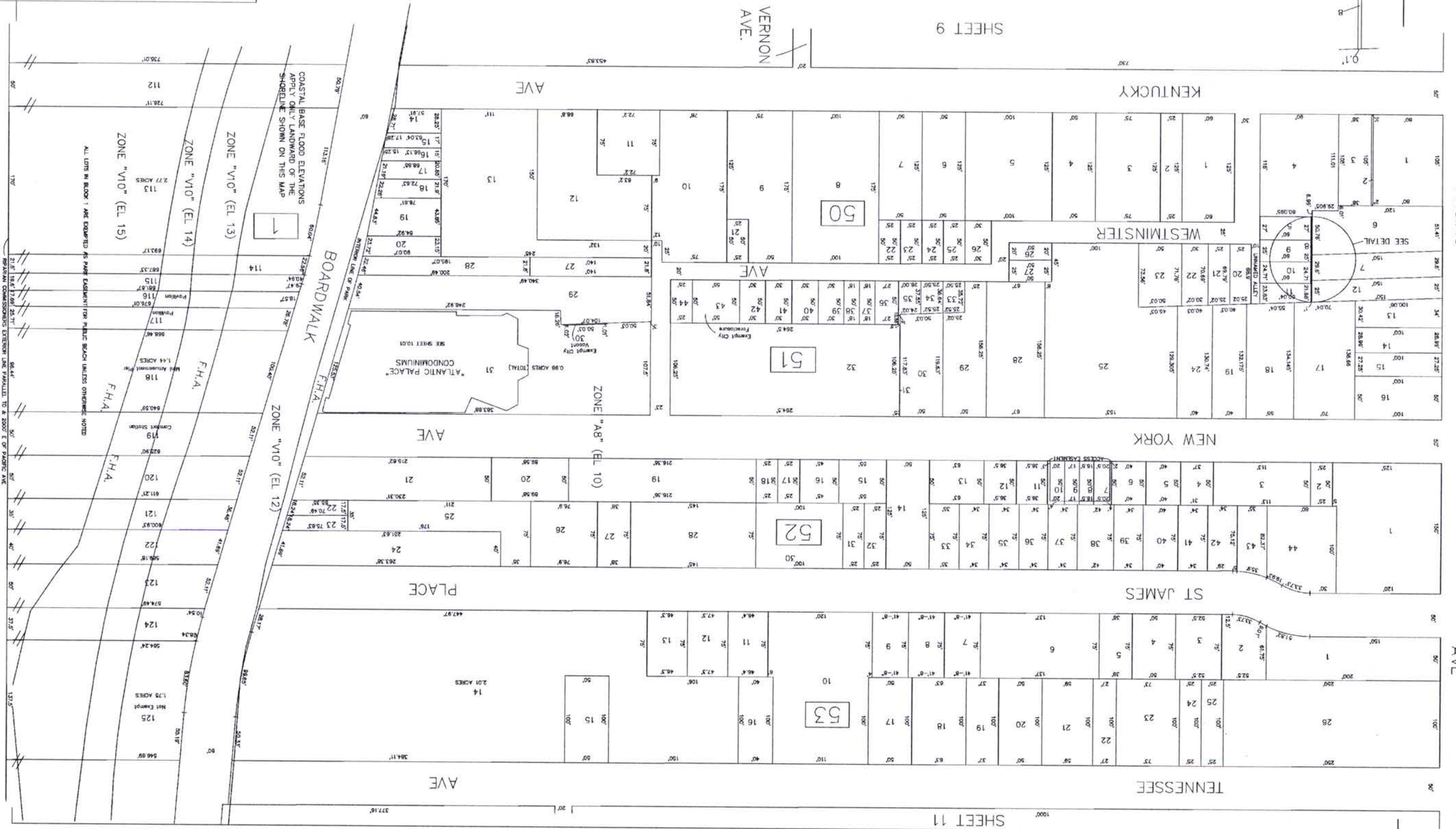
MANAGING LAND SURVEYOR

NEW JERSEY LICENSE NO. 23930

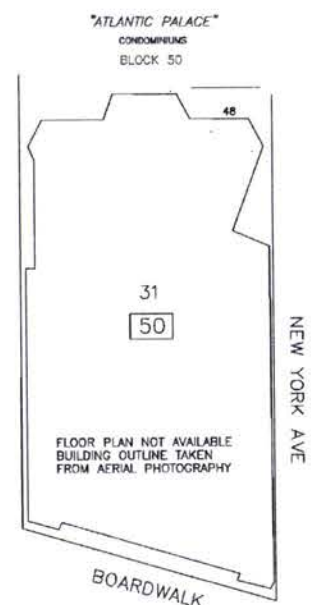
OFFICE OF THE CITY ENGINEER

803 CITY HALL

ATLANTIC CITY, NEW JERSEY 08401



SHEET 11



FLOOR 1 = LOBBY
 FLOOR 2 = ADMINISTRATION OFFICE
 FLOOR 3 = RECREATION

TYPICAL FLOORS 4 THROUGH 29

LOT No.	UNIT No.	TYPE	SQ. FT.
401	401	2BR	853
402	402	EFF	429
403	403	EFF	390
404	404	EFF	425
405	405	EFF	412
406	406	EFF	412
407	407	EFF	425
408	408	EFF	390
409	409	1BR	666
410	410	EFF	522
411	411	1BR	688

FLOOR 5 = LOTS 501-511
 FLOOR 6 = LOTS 601-611
 FLOOR 29 = LOTS 2901-2911

FLOOR 30

LOT No.	UNIT No.	TYPE	SQ. FT.
3001	3001	2BR	853
3002	3002	EFF	429
3003	3003	EFF	390
3004	PH1	PH	714
3005	PH2	PH	714
3006	3008	EFF	390
3007	3009	1BR	666
3008	3010	EFF	522
3009	3011	1BR	688

FLOOR 31

LOT No.	UNIT No.	TYPE	SQ. FT.
3101	3101	2BR	853
3102	3102	EFF	429
3103	3103	EFF	390
3104	PH3	PH	689
3105	PH4	PH	689
3106	3108	EFF	390
3107	3109	1BR	666
3108	3110	EFF	522
3109	3111	1BR	688

COMMERCIAL UNITS

LOT No.	UNIT No.	TYPE	SQ. FT.
3201	1	COMM	1678
3202	2	COMM	1368
3203	3-A	COMM	4125
3204	3-B	COMM	4125
3205	3-C	COMM	4125
3206	4	COMM	2501
3207	5	COMM	1373
3208	6	COMM	1843
3209	7	COMM	1630
3210	8	COMM	1484
3211	9	COMM	694
3212	10	COMM	698
3213	11	COMM	4000
3214	12	COMM	5400

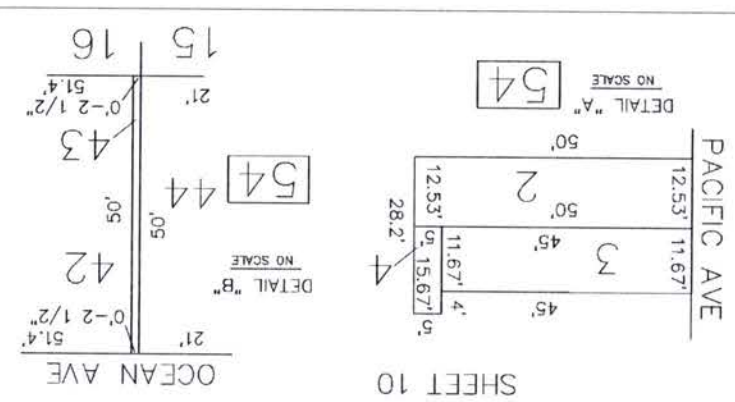
REVISIONS		
DATE	REVISIONS	BY
10/30/1998	LOT 3205; ADD COMM. UNIT 3-C	DWP
4/22/1999	LOT 3202; UNIT 4, CORR. TO UNIT 2	DWP
5/29/2007	RECERTIFIED JMD	JMD

I hereby certify that this map has been revised under my immediate supervision, and complies with the laws of the State of New Jersey.

JOSEPH M. DOLAN, PLS NJ LICENSE # 23930

TAX MAP
 CITY OF ATLANTIC CITY
 ATLANTIC COUNTY, NEW JERSEY
 NOT TO SCALE DATE: AUG 1995
 JOSEPH M. DOLAN, PLS, PP
MUNICIPAL LAND SURVEYOR
 NEW JERSEY LICENSE NO. 23930
 OFFICE OF THE CITY ENGINEER
 803 CITY HALL
 ATLANTIC CITY, NEW JERSEY 08401

REVISIONS	
NO.	DESCRIPTION
1	BY
2	CMH
3	DMP
4	DMP
5	DMP
6	DMP
7	DMP
8	DMP
9	DMP
10	DMP
11	DMP
12	DMP
13	DMP
14	DMP
15	DMP
16	DMP
17	DMP
18	DMP
19	DMP
20	DMP
21	DMP
22	DMP
23	DMP
24	DMP
25	DMP
26	DMP
27	DMP
28	DMP
29	DMP
30	DMP
31	DMP
32	DMP
33	DMP
34	DMP
35	DMP
36	DMP
37	DMP
38	DMP
39	DMP
40	DMP
41	DMP
42	DMP
43	DMP
44	DMP
45	DMP
46	DMP
47	DMP
48	DMP
49	DMP
50	DMP



JOSEPH M. DOLAN, PLS NJ LICENSE #23930

I hereby certify that this map has been revised under my immediate supervision, and complies with the laws of the State of New Jersey.

TAX MAP

CITY OF ATLANTIC CITY

JOSEPH M. DOLAN, PLS, PP

DATE: AUG 1995

NEW JERSEY

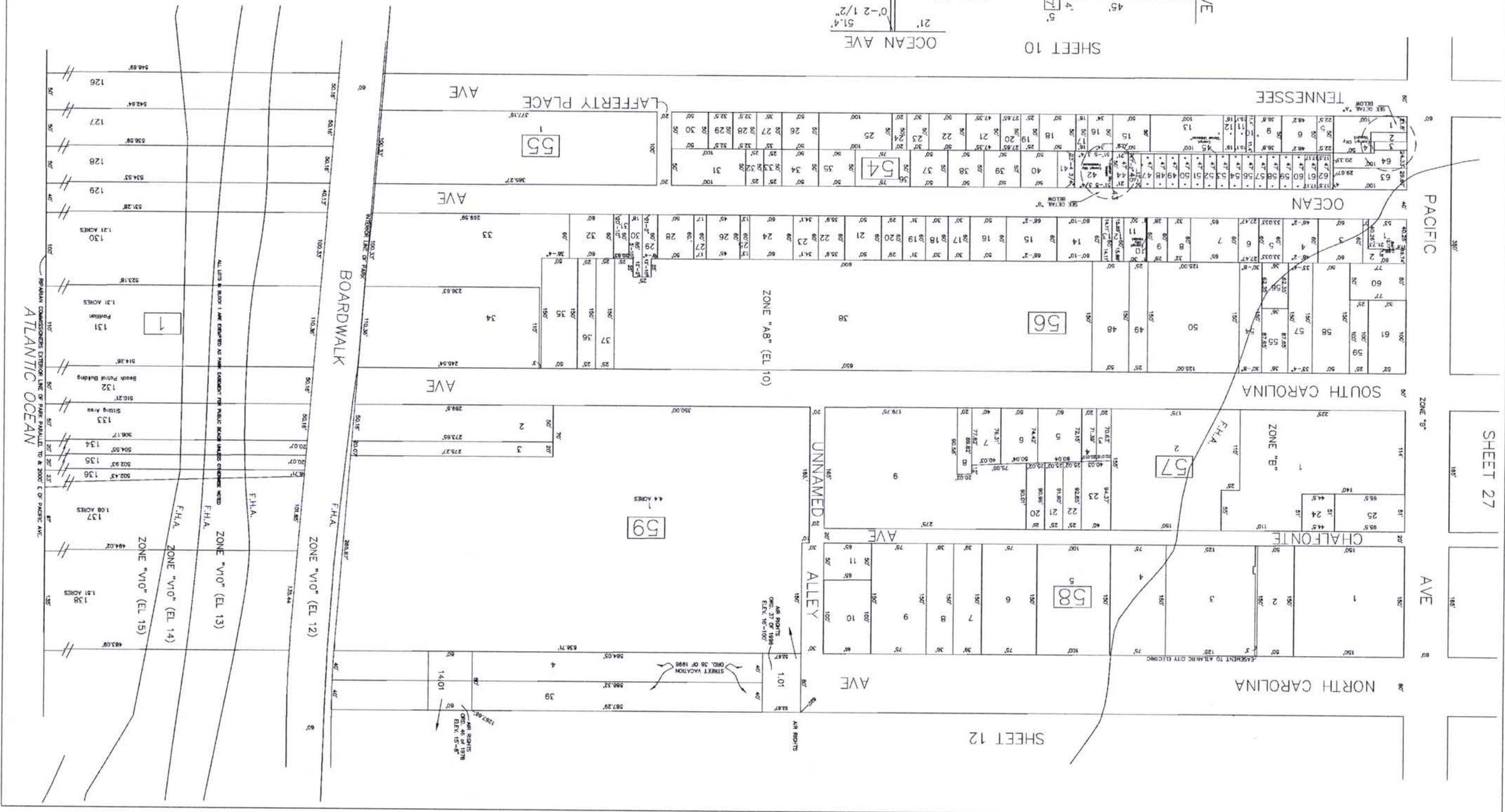
PLANNING LAND SURVEYOR

OFFICE OF THE CITY ENGINEER

NEW JERSEY LICENSE NO. 23930

603 CITY HALL

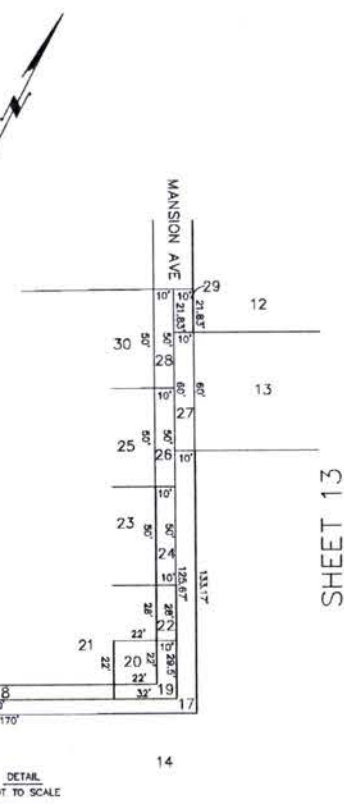
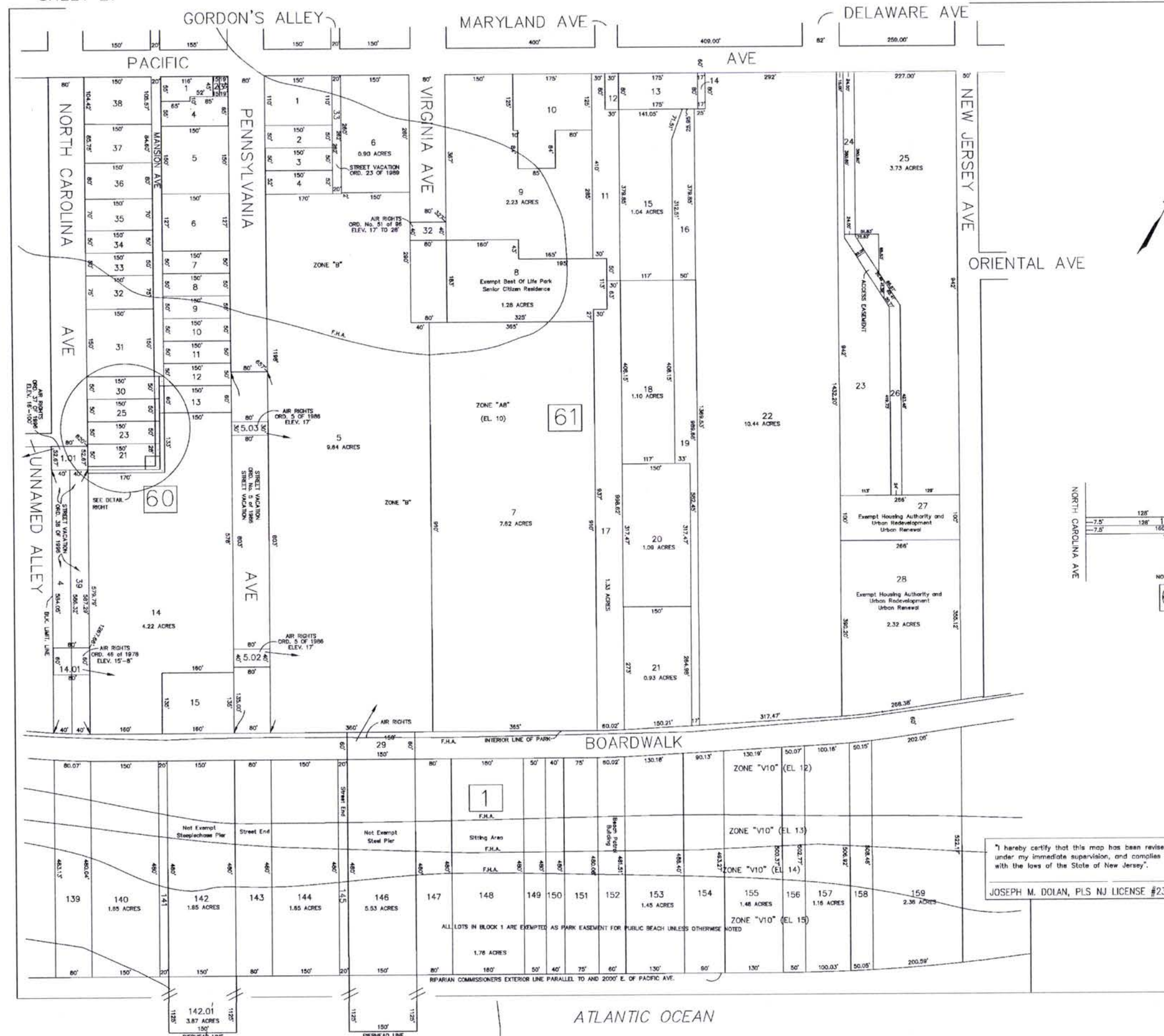
ATLANTIC CITY, NEW JERSEY 08401



SHEET 27

SHEET 12

REVISIONS		
DATE	REVISIONS	BY
1/14/1999	BLK 60; ADD LOT 39 (STR. VAC.-ORD. 38 OF 96)	DWP
1/18/1999	BLK 61; ADD LOT 32	DWP
9/16/1999	BLK 1; CONSL LOTS 146 & 146.01 INTO 146	DWP
12/23/2002	BLK 61; VAC PRESBYTERIAN AVE, AS PER ORD. NO. 5/86, ADD LOT 33	DWP



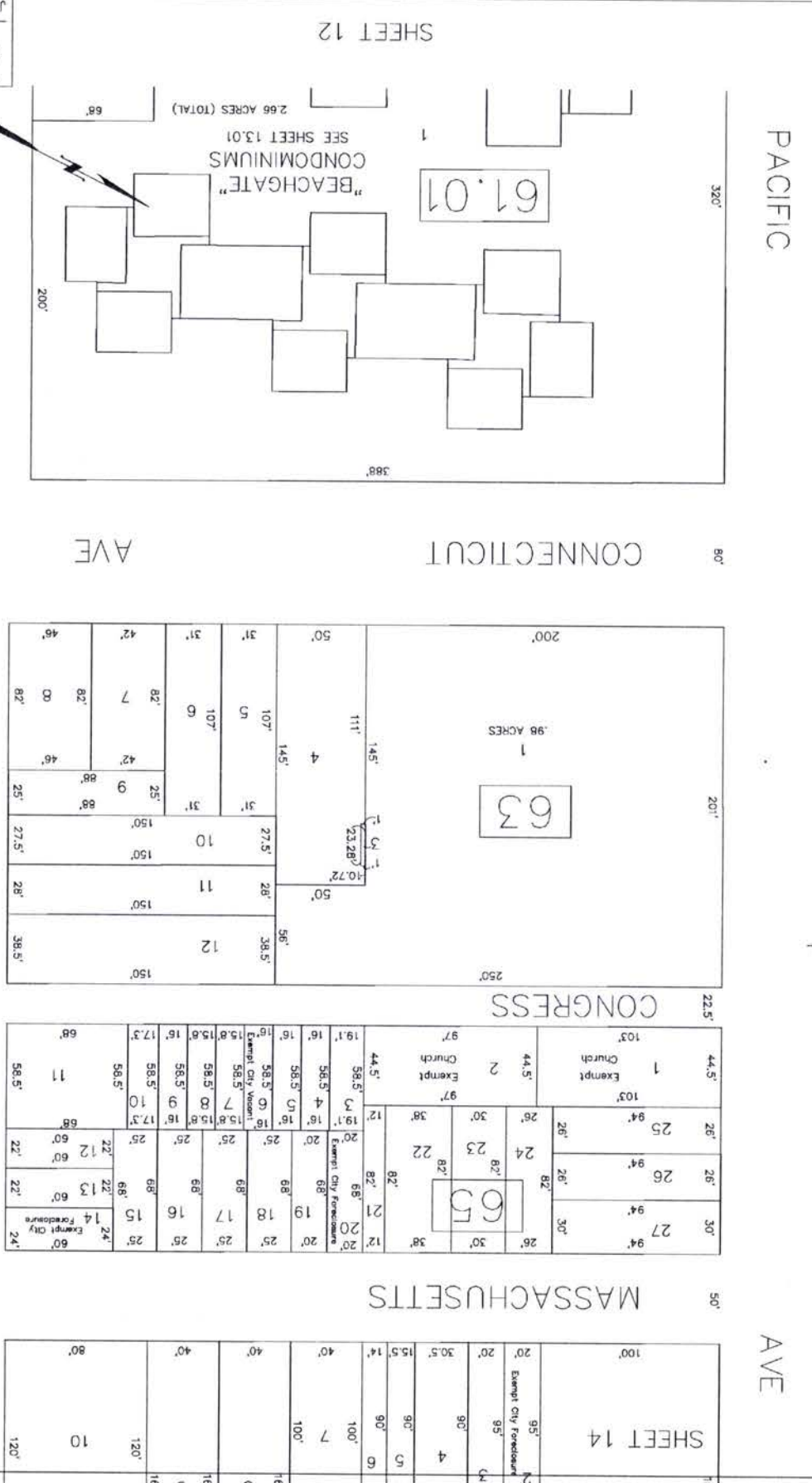

SHEET 11

69

I hereby certify that this map has been revised under my immediate supervision, and complies with the laws of the State of New Jersey.
 JOSEPH M. DOLAN, PLS NJ LICENSE #23930

TAX MAP
 CITY OF ATLANTIC CITY
 ATLANTIC COUNTY, NEW JERSEY
 SCALE: 1" = 100'
 DATE: AUG 1995
 JOSEPH M. DOLAN, PLS, PP
 MUNICIPAL LAND SURVEYOR
 NEW JERSEY LICENSE NO. 23930
 OFFICE OF THE CITY ENGINEER
 803 CITY HALL
 ATLANTIC CITY, NEW JERSEY 08401

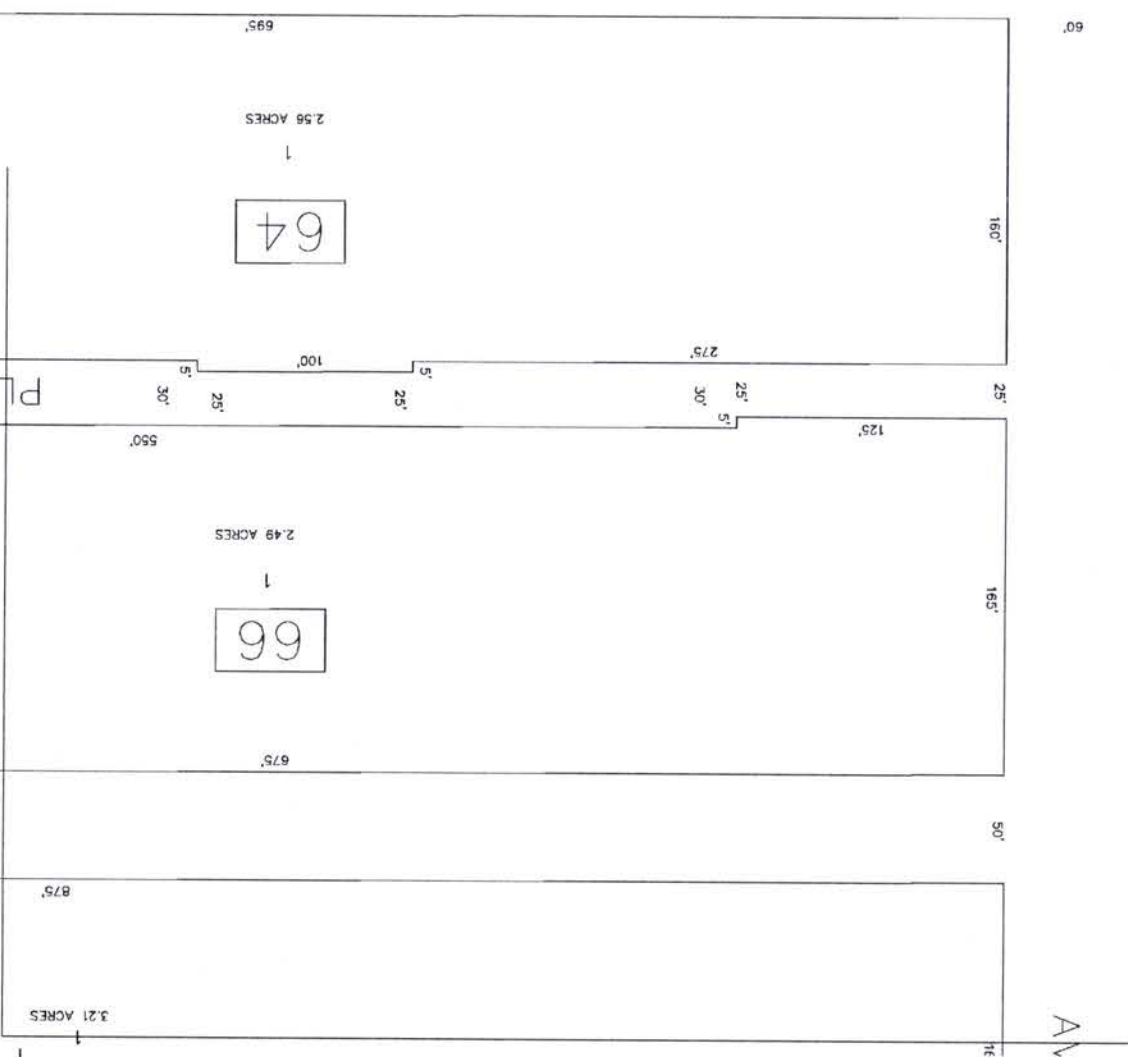
DATE	REVISIONS
7/9/1998	BLK 63: CONSL 1 & 2 INTO 1
DWP	
8/9/1998	BLK 1: CONSL 161 & 161.01 INTO 161
DWP	
5/25/2000	BLK 64: WCAITE P/O CALLOWAY PL ORD. NO. 40 OF 1996, ADD LOT 42
DWP	
4/4/2003	VACATION OF PORTION OF CONNECTICUT AVE. ORD. NO. 54 OF 2002
DWP	
8/31/2007	BLK 62: CONSL 1, 2 & 3 INTO 1
DWP	
	BLK 66: CONSL 1 - 58 INTO 1
	BLK 69: CONSL 1 & 2 INTO 1



1. I hereby certify that this map has been reviewed with the laws of the State of New Jersey.

JOSEPH M. DOLAN, PLS NJ LICENSE #23930

TAX MAP
CITY OF ATLANTIC CITY
NEW JERSEY
DATE: AUG 1995
SCALE: 1" = 60'
JOSEPH M. DOLAN, PLS, PP
NEW JERSEY LAND SURVEYOR
OFFICE OF THE CITY ENGINEER
NEW JERSEY LICENSE NO. 23930
803 CITY HALL
ATLANTIC CITY, NEW JERSEY 08401



"BEACHGATE"
CONDOMINIUMS

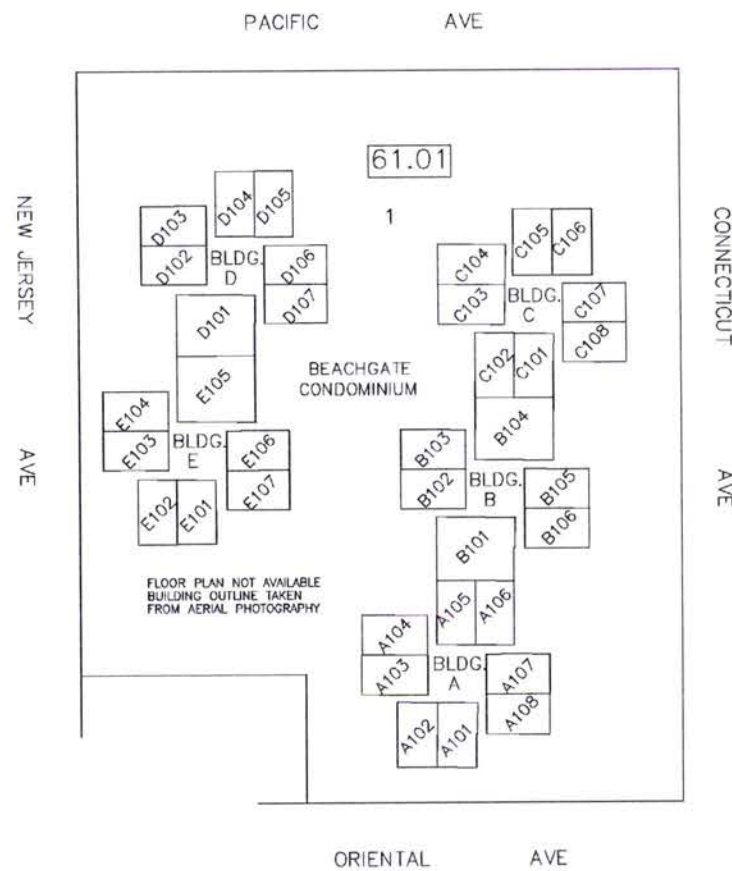
BLOCK 61.01

FLOOR 1

LOT NO.	UNIT NO./ADDRESS	SQ. FT.
101	A103	1125
102	A104	830
103	A105	484
104	A106	630
105	A107	705
106	A108	631
107	B101	1152
108	B102	705
109	B103	631
110	B104	1152
111	B106	631
112	C101	484
113	C102	831
115	C103	720
116	C104	831
117	C105	490
118	C106	631
119	C107	705
120	C108	631
121	D101	1152
122	D102	705
123	D103	631
124	D104	484
125	D105	631
126	D106	720
127	D107	631
128	E101	484
129	E102	631
130	E103	484
131	E104	631
132	E105	1152
133	E106	705
134	E107	630
135	A101	705
136	A102	631

FLOOR 2

LOT NO.	UNIT NO./ADDRESS	SQ. FT.
135	A201	1136
136	A202	1136
137	A203	1136
138	A204	1136
139	A205	1136
140	A206	1136
141	A207	1136
142	A208	1136
143	B201	568
144	B202	568
145	B203	568
146	B204	1230
147	B205	568
148	B206	1136
149	B207	1136
150	B208	568
151	C201	568
152	C202	1136
153	C203	1136
154	C204	1230
155	C205	1230
156	C206	568
157	C207	1230
158	C208	1230
159	D201	1230
160	D202	568
161	D203	568
162	D204	568
163	D205	568
164	D206	1230
165	D207	568
166	D208	568
167	E201	568
168	E202	1230
169	E203	568
170	E204	568
171	E205	568
172	E206	568
173	E207	568
174	E208	1136



I hereby certify that this map has been revised under my immediate supervision, and complies with the laws of the State of New Jersey.
JOSEPH M. DOLAN, PLS NJ LICENSE # 23930

TAX MAP
CITY OF ATLANTIC CITY
ATLANTIC COUNTY, NEW JERSEY
NOT TO SCALE DATE: AUG 1995
JOSEPH M. DOLAN PLS, PP
MUNICIPAL LAND SURVEYOR
NEW JERSEY LICENSE NO. 23930
OFFICE OF THE CITY ENGINEER
803 CITY HALL
ATLANTIC CITY, NEW JERSEY 08401

DATE	REVISIONS	BY
8/19/1998	BLK 73; CONS'L 7 & 8 INTO 7	DWP

LEGEND:

* - Exempt City Foreclosure:
 Blk 71: Lots: 11,55
 Blk 72: Lots: 13,13,22
 Blk 73: Lots: 5,16,23,40,45,46,47
 Blk 7: Lots: 18,33,43,44
 Sencit Hsg. - Sencit F/G Associates

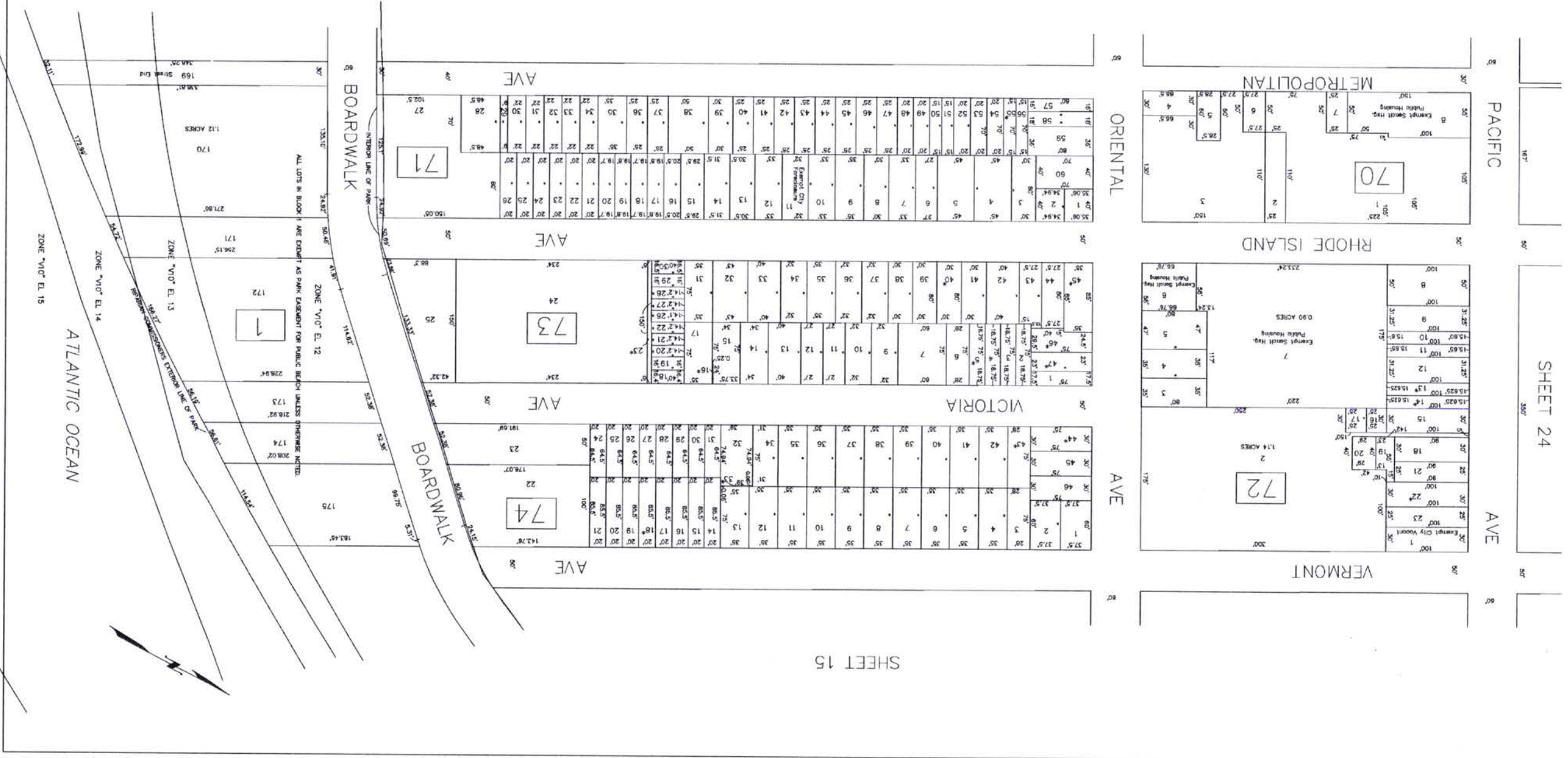
I hereby certify that this map has been reviewed under my immediate supervision, and compiled with the laws of the State of New Jersey.

JOSEPH M. DOLAN, PLS NJ LICENSE #23930

TAX MAP
 CITY OF ATLANTIC CITY
 ATLANTIC COUNTY,
 NEW JERSEY
 SCALE: 1" = 60'
 DATE: AUG 1995
 JOSEPH M. DOLAN, PLS, PP
 MUNICIPAL LAND SURVEYOR
 NEW JERSEY LICENSE NO. 23930
 OFFICE OF THE CITY ENGINEER
 603 CITY HALL
 ATLANTIC CITY, NEW JERSEY 08401

SHEET 13

SHEET 15

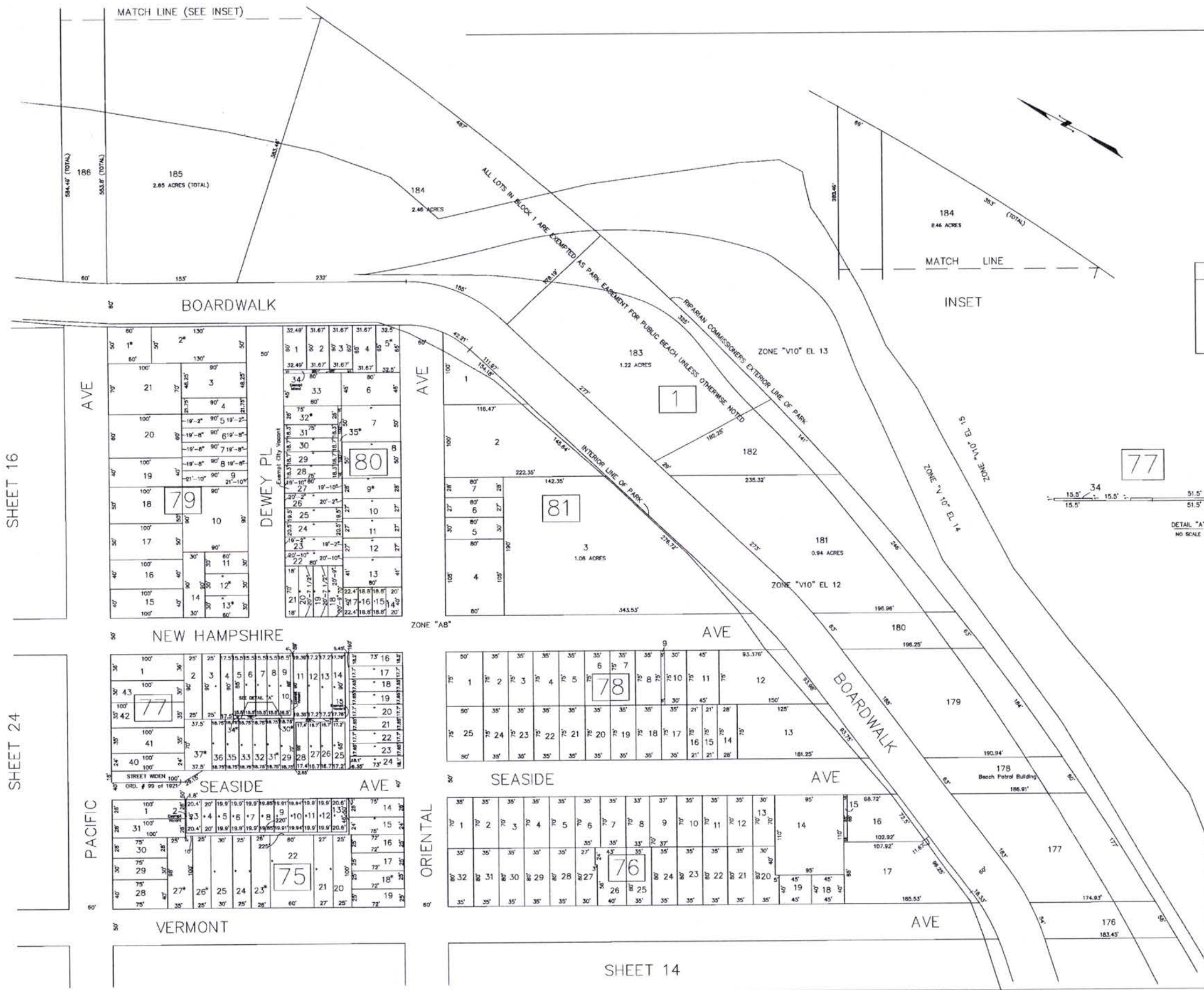


REVISIONS		
DATE	REVISIONS	BY
10/20/1999	BLK. 77; DELETED LOTS 38 & 39, REV. GEOM 37 FOR SEASIDE AVE ROW	CMH

LEGEND:

* - Exempt City Foreclosure :

Blk 75; Lots: 18,23,26,27
 Blk 77; Lots: 30,31,34,37
 Blk 79; Lots: 1,2,12,13
 Blk 80; Lots: 5,9,32,35



SHEET 16

SHEET 24

73

"I hereby certify that this map has been revised under my immediate supervision, and complies with the laws of the State of New Jersey."

JOSEPH M. DOLAN, PLS NJ LICENSE #23930

TAX MAP
 CITY OF ATLANTIC CITY
 ATLANTIC COUNTY, NEW JERSEY
 SCALE: 1" = 60' DATE: AUG 1995
 JOSEPH M. DOLAN, PLS, PP
 MUNICIPAL LAND SURVEYOR
 NEW JERSEY LICENSE NO. 23930
 OFFICE OF THE CITY ENGINEER
 833 CITY HALL
 ATLANTIC CITY, NEW JERSEY 08401

DATE	REVISIONS	BY
10/13/1998	BLK 85; CONSL 1-9,11,12,14,22-28 INTO 1	DWP
10/13/1998	BLK 86; CONSL 3-12 INTO 3	DWP
7/18/2001	BLK 85; CONSL 1,10,13, 15-21 INTO 1	DWP
7/18/2001	BLK 85; SUBD. 1 INTO 1,01-1,18	DWP

SHEET 24

SHEET 23

LEGEND:
 * - BLK 87; LOTS: 1,2 = Exempt City Vacant
 & BLK 88; LOT: 1
 * - BLK 85; LOTS: 9,11 = Exempt City Foreclosure

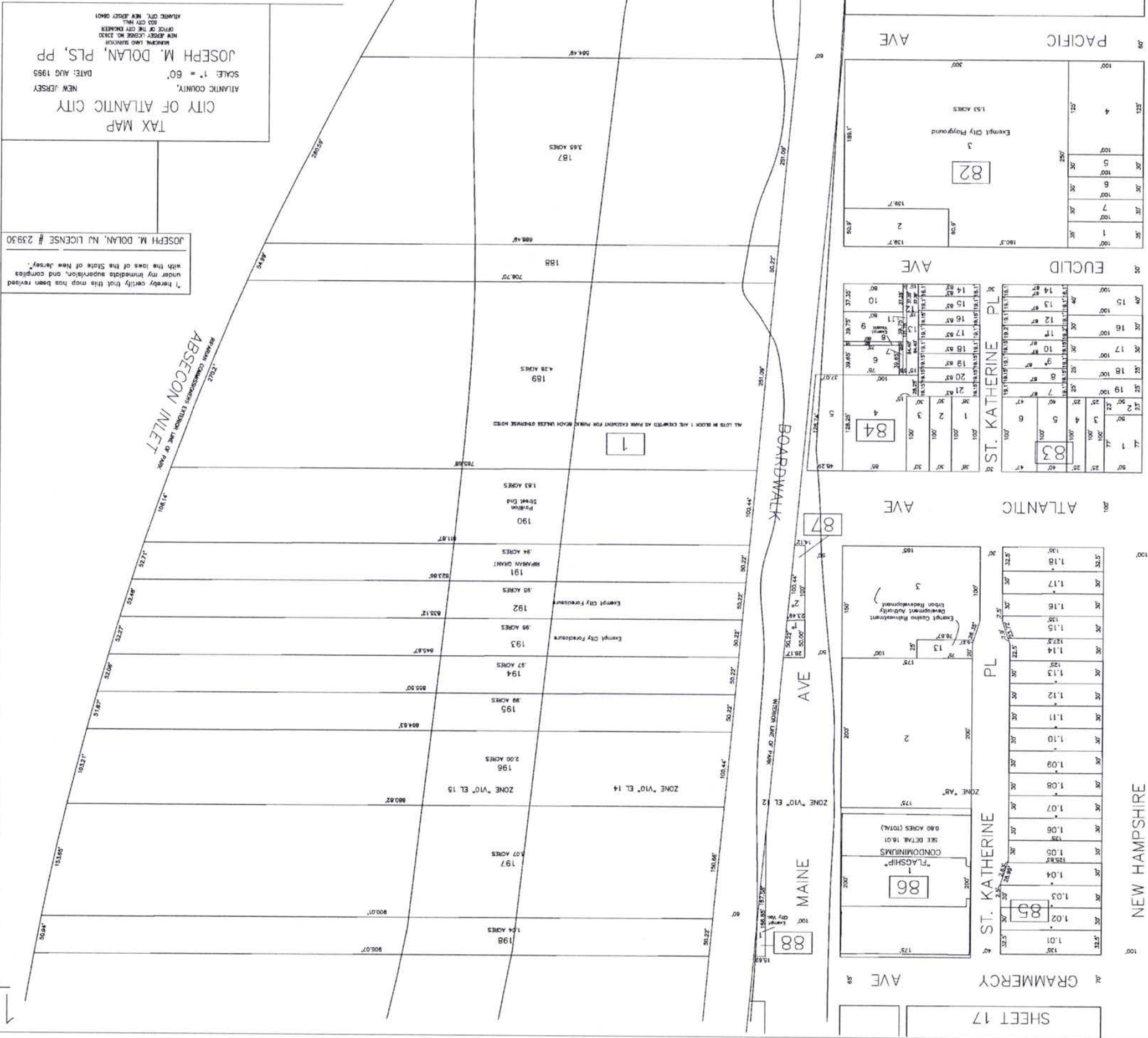
NEW HAMPSHIRE

LAWN PL

AVE

SHEET 15

SHEET 17



TAX MAP
 CITY OF ATLANTIC CITY
 ATLANTIC COUNTY,
 NEW JERSEY
 SCALE: 1" = 60'
 DATE: AUG 1995
 JOSEPH M. DOLAN, PLS, PP
 MANAGER LAND SURVEYOR
 NEW JERSEY LICENSE NO. 23930
 OFFICE OF THE CITY ENGINEER
 503 CITY HALL
 ATLANTIC CITY, NEW JERSEY 08401

JOSEPH M. DOLAN, NJ LICENSE # 23930

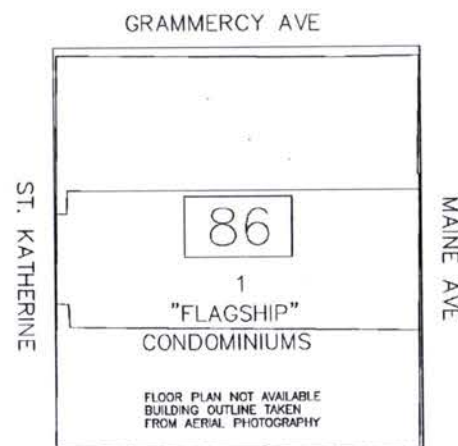
I hereby certify that this map has been revised under my immediate supervision, and complies with the laws of the State of New Jersey.



16

16

74



"FLAGSHIP"
CONDOMINIUM
BLOCK 86

COMMERCIAL UNITS

FLOOR 1 = COMMERCIAL

LOT No.	UNIT No.	TYPE	SQ. FT.
101	1	FRONT DESK AREA	1208
102	2	RETAIL SPACE	900
103	3	RETAIL SPACE	1222
104	4	RETAIL SPACE	752
105	5	RETAIL SPACE	752
106	6	MGMT. OFFICE	1604
107	7	LAUNDRY	2889
108	8	EMPLOYEE LOUNGE	1531
109	9	STORAGE	225
110	10	KITCHEN SERVICE	324
111	11	REFRIG. STORAGE	240

FLOOR 6 = COMMERCIAL

LOT No.	UNIT No.	TYPE	SQ. FT.
601	12	MEETING ROOM	433
602	13	ALL PURPOSE	1485

FLOOR 7 = COMMERCIAL

LOT No.	UNIT No.	TYPE	SQ. FT.
701	14	RESTURANT	2551
702	15	KITCHEN	1679
703	16	JUICE BAR	729
704	17	MULTI-PURPOSE	5636
705	18	MEETING ROOM	994
706	19	MEETING ROOM	826
707	20	MEETING ROOM	787
708	21	LOUNGE	1085
709	22	PRE-ASSEMBLY AREA	2988
710	23	COAT CLOSET	370

TYPICAL FLOORS 2 & 3

LOT No.	UNIT No.	TYPE	SQ. FT.	BALC. SQ. FT.
201	2A	STUDIO	722	117
202	2B	STUDIO	480	117
203	2C	STUDIO	480	117
204	2D	STUDIO	452	117
205	2E	STUDIO	441	117
206	2F	STUDIO	441	117
207	2G	STUDIO	452	117
208	2H	STUDIO	480	117
209	2I	STUDIO	450	117
210	2J	1 BRM.	851	117

FLOOR 3 = LOTS 301-310

FLOOR 4

LOT No.	UNIT No.	TYPE	SQ. FT.	BALC. SQ. FT.
401	4A	EFF.	710	104
402	4B	STUDIO	389	-
403	4C	STUDIO	389	-
404	4D	STUDIO	367	-
405	4E	STUDIO	363	104
406	4F	STUDIO	363	104
407	4G	STUDIO	367	-
408	4H	STUDIO	389	-
409	4I	STUDIO	389	-
410	4J	1 BRM.	676	104

FLOOR 5

LOT No.	UNIT No.	TYPE	SQ. FT.	BALC. SQ. FT.
501	5A	EFF.	591	118
502	5B	STUDIO	518	88
503	5C	STUDIO	505	88
504	5D	STUDIO	563	104
505	5E	STUDIO	568	-
506	5F	STUDIO	568	-
507	5G	STUDIO	363	104
508	5H	STUDIO	505	88
509	5I	STUDIO	518	88
510	5J	1 BRM.	591	118

FLOOR 8

LOT No.	UNIT No.	TYPE	SQ. FT.	BALC. SQ. FT.
801	803	EFF.	561	141
802	804	STUDIO	562	108
803	805	STUDIO	502	137
804	806	STUDIO	517	137
805	807	STUDIO	445	102
806	808	STUDIO	481	111
807	809	STUDIO	427	109
808	810	1 BRM.	694	116
809	811	1 BRM.	694	116
810	812	STUDIO	478	132
811	813	1 BRM.	699	260
812	814	STUDIO	546	93
813	815	1 BRM.	708	250
814	816	1 BRM.	733	94
815	817	STUDIO	437	72
816	818	STUDIO	459	72
817	819	1 BRM.	733	94

TYPICAL FLOORS 9-28

LOT No.	UNIT No.	TYPE	SQ. FT.	BALC. SQ. FT.
901	903	EFF.	561	141
902	904	STUDIO	562	108
903	905	STUDIO	502	137
904	906	STUDIO	517	137
905	907	STUDIO	445	102
906	908	EFF.	708	142
907	909	STUDIO	427	109
908	910	1 BRM.	694	116
909	911	1 BRM.	694	116
910	912	STUDIO	478	132
911	913	1 BRM.	699	260
912	914	STUDIO	546	93
913	915	1 BRM.	708	250
914	916	1 BRM.	733	94
915	917	STUDIO	437	72
916	918	STUDIO	459	72
917	919	1 BRM.	733	94

FLOOR 10 = LOTS 1001-1017

FLOOR 11 = LOTS 1101-1117

FLOOR 28 = LOTS 2801-2817

TYPICAL FLOORS 29-32

LOT No.	UNIT No.	TYPE	SQ. FT.	BALC. SQ. FT.
2901	2901	2 BRM.	1190	187
2902	2902	2 BRM.	1171	187
2903	2903	EFF.	561	141
2904	2904	STUDIO	562	108
2905	2905	STUDIO	502	137
2906	2906	STUDIO	517	137
2907	2907	STUDIO	445	102
2908	2908	EFF.	708	142
2909	2909	STUDIO	427	109
2910	2910	1 BRM.	694	116
2911	2911	1 BRM.	694	116
2912	2912	STUDIO	478	132
2913	2913	1 BRM.	699	260
2914	2914	STUDIO	546	93
2915	2915	1 BRM.	708	250

FLOOR 30 = LOTS 3001-3015

FLOOR 32 = LOTS 3201-3215

I hereby certify that this map has been revised under my immediate supervision, and complies with the laws of the State of New Jersey.

JOSEPH M. DOLAN, PLS NJ LICENSE # 23930

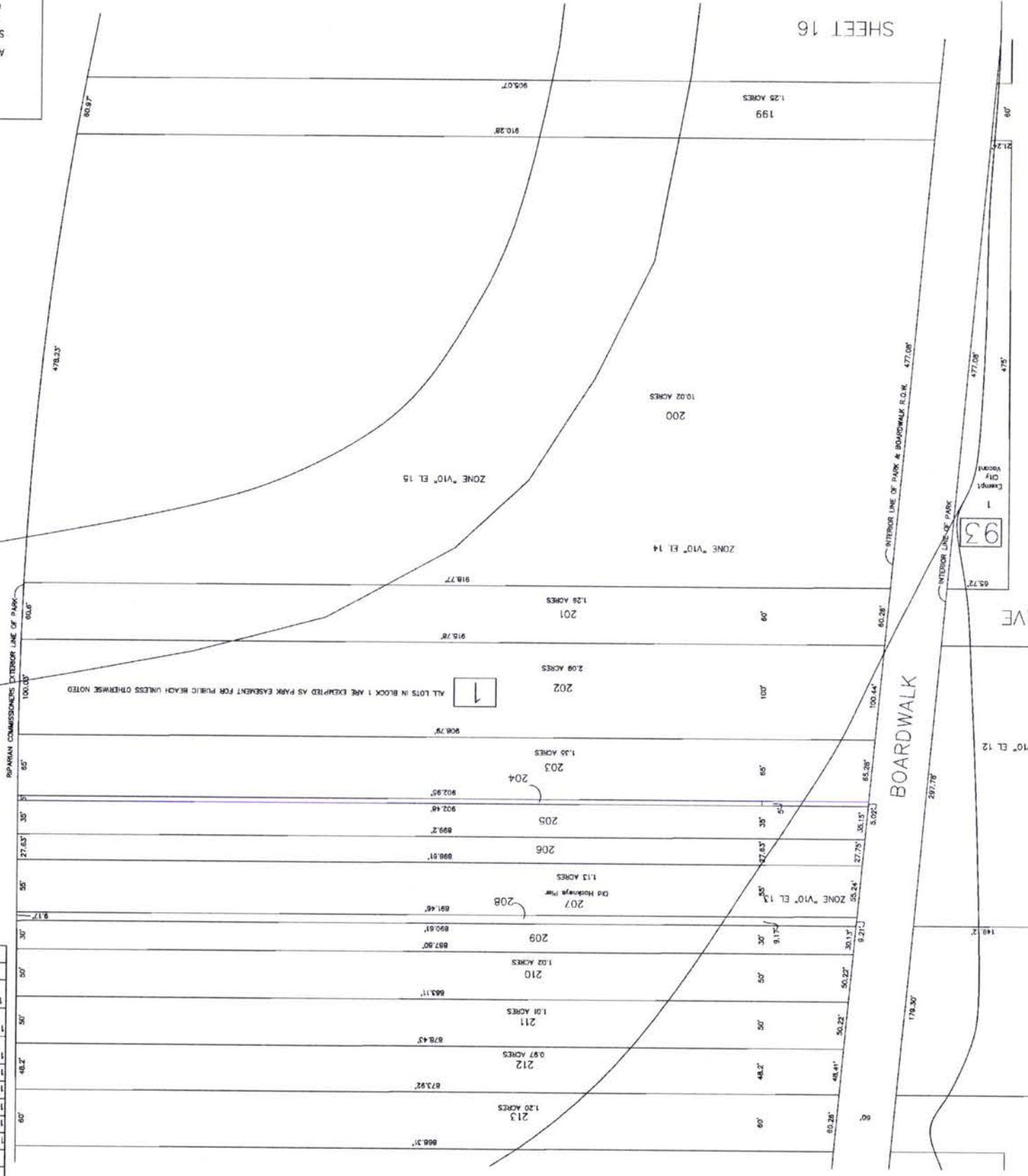
TAX MAP
CITY OF ATLANTIC CITY
ATLANTIC COUNTY, NEW JERSEY
NOT TO SCALE DATE: AUG 1995
JOSEPH M. DOLAN, PLS, PP
MUNICIPAL LAND SURVEYOR
NEW JERSEY LICENSE NO. 23930
OFFICE OF THE CITY ENGINEER
603 CITY HALL
ATLANTIC CITY, NEW JERSEY 08401

TAX MAP
CITY OF ATLANTIC CITY
NEW JERSEY
DATE: AUG 1995
SCALE: 1" = 60'
JOSEPH M. DOLAN, PLS, PP
MUNICIPAL LAND SURVEYOR
NEW JERSEY LICENSE NO. 23530
OFFICE OF THE ENGINEER
803 CITY HALL
ATLANTIC CITY, NEW JERSEY 08401

JOSEPH M. DOLAN, PLS NJ LICENSE #239330
I hereby certify that this map has been revised
under my immediate supervision, and complies
with the laws of the State of New Jersey.

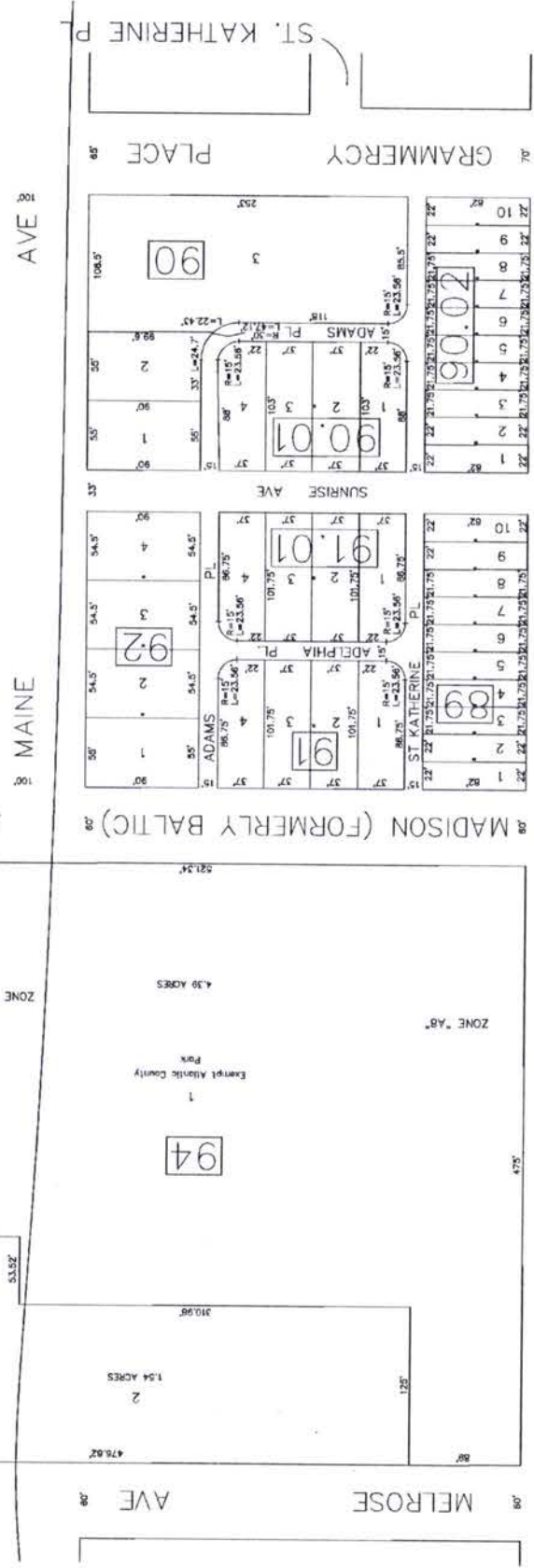
REVISIONS	
DATE	BY
10/14/1998	DWP
10/14/1998	DWP
10/14/1998	DWP
10/14/1998	DWP
10/14/1998	DWP
10/24/1998	DWP
11/10/1998	DWP
11/10/1998	DWP
1/25/1999	CMH

ABSECON INLET



SHEET 18

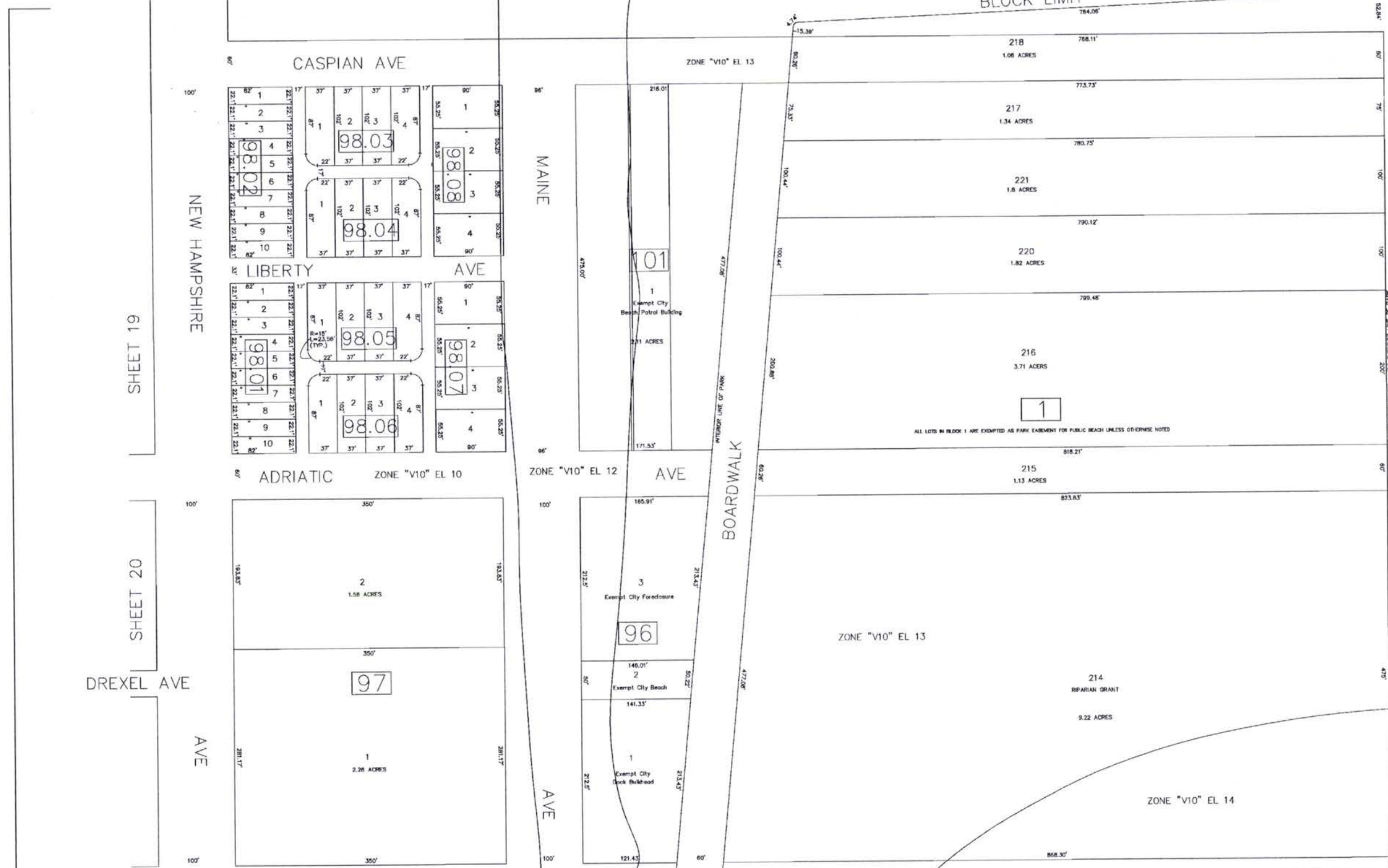
SHEET 16



SHEET 22

SHEET 21

BLOCK LIMIT



SHEET 19

SHEET 20

DREXEL AVE

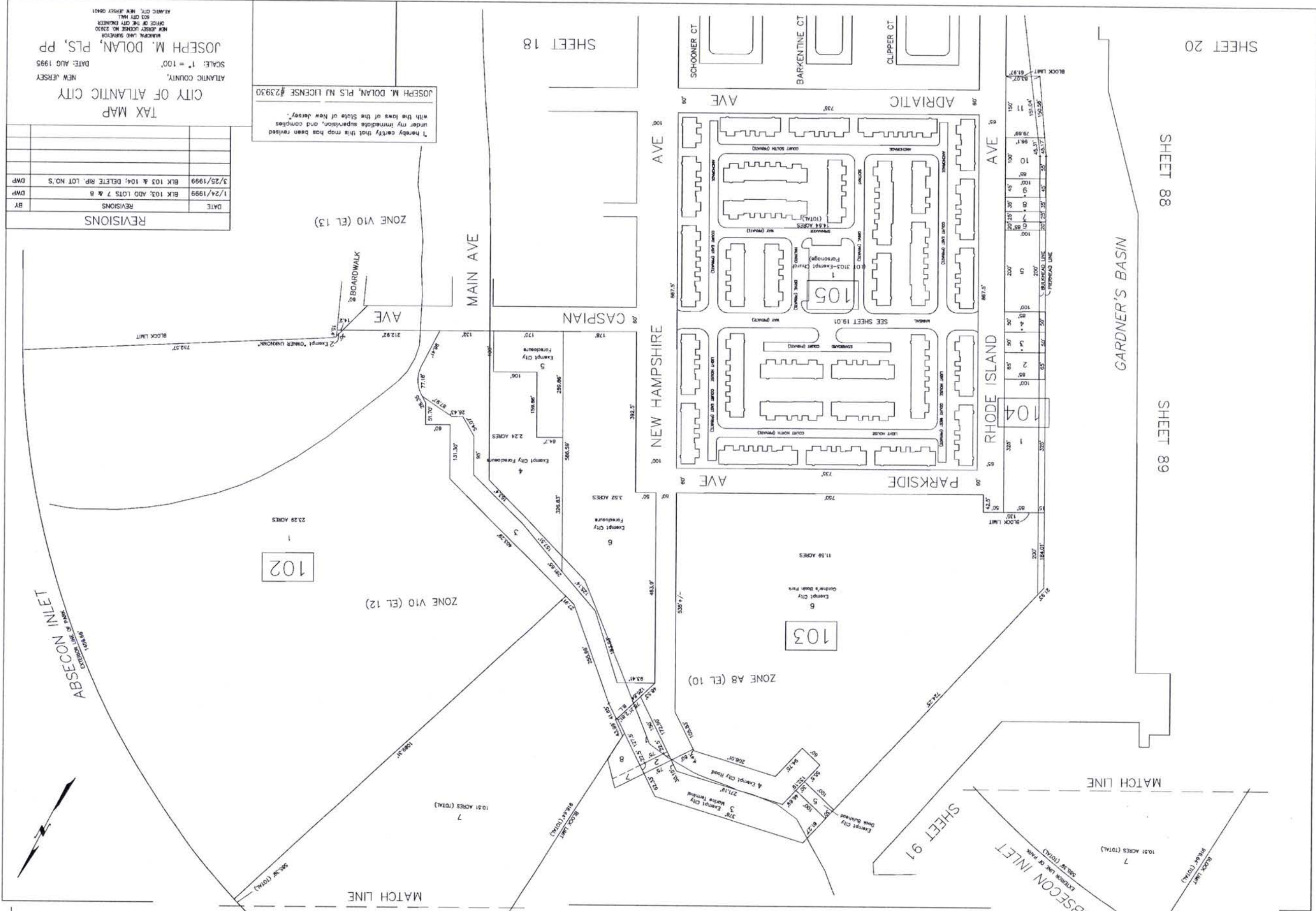
NEW HAMPSHIRE AVE

I hereby certify that this map has been revised under my immediate supervision, and complies with the laws of the State of New Jersey.

JOSEPH M. DOLAN, PLS NJ LICENSE #23930

REVISIONS		
DATE	REVISIONS	BY
4/1/1998	BLK 100; CONSL 1 - 33 INTO 1	CMH
4/1/1998	BLK 98; CONSL 1 - 34 INTO 1	CMH
4/1/1998	BLK 98; CONSL 1 - 37 INTO 1	CMH
9/29/1998	BLK 1; CORR. 216 INTO 216,220,221	DWP
01/10/01	BLK'S. 98,99 & 100; CONSL. INTO BLK 98 SUBD. BLK 98 INTO BLK'S. 98.01-98.08 & VAC ORD. NO. 64-2000	DWP

TAX MAP
CITY OF ATLANTIC CITY
ATLANTIC COUNTY, NEW JERSEY
SCALE: 1" = 60' DATE: AUG 1995
JOSEPH M. DOLAN, PLS, PP
MUNICIPAL LAND SURVEYOR
NEW JERSEY LICENSE NO. 23930
OFFICE OF THE CITY ENGINEER
603 CITY HALL
ATLANTIC CITY, NEW JERSEY 08401



TAX MAP
CITY OF ATLANTIC CITY
NEW JERSEY
DATE: AUG 1995
SCALE: 1" = 100'
JOSEPH M. DOLAN, PLS, PP

REVISIONS	DATE	BY
BLK 103, ADD LOTS 7 & 8	1/24/1999	DWP
BLK 103 & 104; DELETE RIP, LOT NO'S	3/25/1999	DWP

JOSEPH M. DOLAN, PLS NU LICENSE #23930
I hereby certify that this map has been revised under my immediate supervision, and complies with the laws of the State of New Jersey.

ATLANTIC COUNTY, NEW JERSEY
MUNICIPAL LAND SURVEYOR
NEW JERSEY LICENSE NO. 23930
OFFICE OF THE CITY ENGINEER
303 CITY HALL
ATLANTIC CITY, NEW JERSEY 08401

SHEET 20

SHEET 88

SHEET 89

SHEET 91

GARDNER'S BASIN

MATCH LINE

MATCH LINE

ZONE V10 (EL 13)

ZONE V10 (EL 12)

ZONE A8 (EL 10)

ABSECON INLET

ABSECON INLET

NEW HAMPSHIRE AVE

RHODE ISLAND AVE

PARKSIDE AVE

ADRIATIC AVE

CASPIAN AVE

MAIN AVE

SCHOONER CT

BARKENTINE CT

CLIPPER CT

102

103

104

105

23.29 ACRES

11.59 ACRES

10.51 ACRES (TOTAL)

10.51 ACRES (TOTAL)

9.64 ACRES (TOTAL)

5.62 ACRES (TOTAL)

101.04 ACRES (TOTAL)

61.97 ACRES (TOTAL)

100.58 ACRES (TOTAL)

45.51 ACRES (TOTAL)

100.00 ACRES (TOTAL)

99.1 ACRES (TOTAL)

100 ACRES (TOTAL)

100 ACRES (TOTAL)

100 ACRES (TOTAL)

100 ACRES (TOTAL)

100 ACRES (TOTAL)

100 ACRES (TOTAL)

100 ACRES (TOTAL)

100 ACRES (TOTAL)

100 ACRES (TOTAL)

100 ACRES (TOTAL)

100 ACRES (TOTAL)

100 ACRES (TOTAL)

100 ACRES (TOTAL)

100 ACRES (TOTAL)

100 ACRES (TOTAL)

100 ACRES (TOTAL)

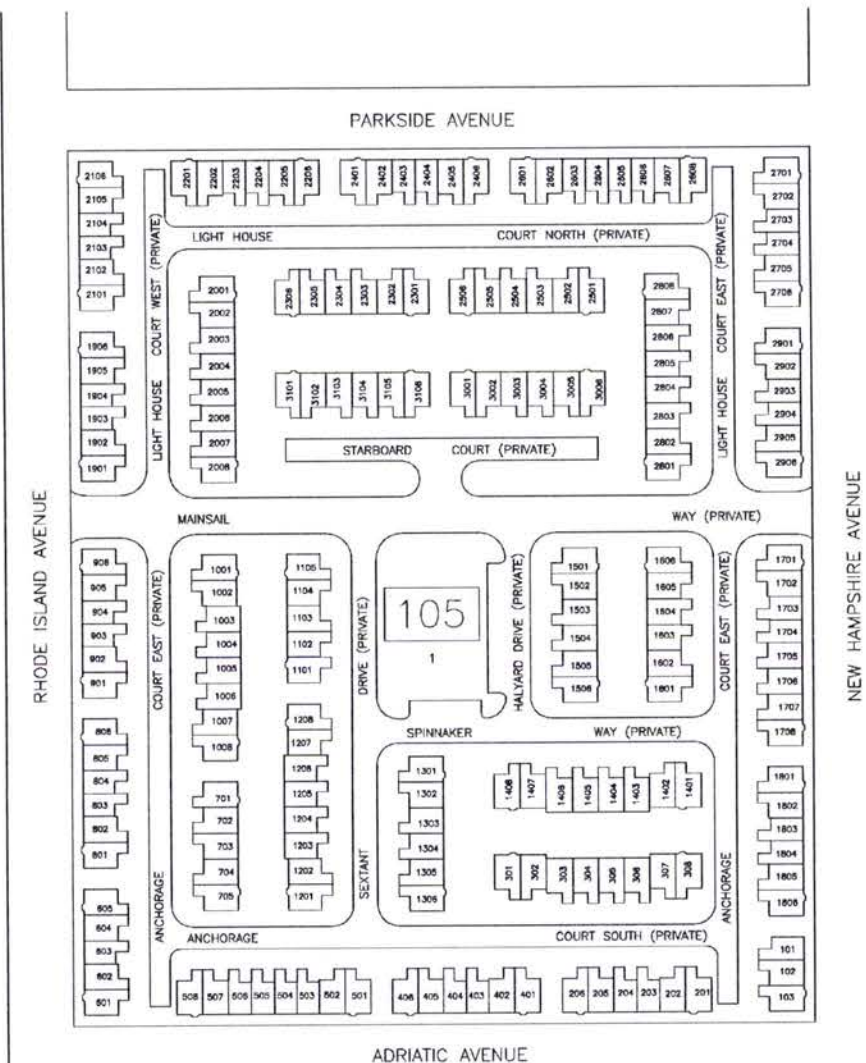
100 ACRES (TOTAL)

100 ACRES (TOTAL)

BLOCK	LOT	SQ. FT.	STREET ADDRESS
108	101	1806	21 ANCHORAGE COURT
108	102	1744	22 ANCHORAGE COURT
108	103	1755	23 ANCHORAGE COURT
108	201	1755	24 ANCHORAGE COURT
108	202	1744	25 ANCHORAGE COURT
108	203	1806	26 ANCHORAGE COURT
108	204	1806	27 ANCHORAGE COURT
108	205	1755	28 ANCHORAGE COURT
108	206	1755	29 ANCHORAGE COURT
108	301	1788	37 ANCHORAGE COURT
108	302	1744	38 ANCHORAGE COURT
108	303	1744	39 ANCHORAGE COURT
108	304	1744	34 ANCHORAGE COURT
108	305	1744	33 ANCHORAGE COURT
108	306	1744	32 ANCHORAGE COURT
108	307	1744	31 ANCHORAGE COURT
108	308	1768	30 ANCHORAGE COURT
108	401	1755	36 ANCHORAGE COURT
108	402	1744	35 ANCHORAGE COURT
108	403	1806	40 ANCHORAGE COURT
108	404	1806	41 ANCHORAGE COURT
108	405	1755	42 ANCHORAGE COURT
108	406	1755	43 ANCHORAGE COURT
108	801	1755	44 ANCHORAGE COURT
108	802	1744	45 ANCHORAGE COURT
108	803	1806	47 ANCHORAGE COURT
108	804	1806	48 ANCHORAGE COURT
108	805	1806	49 ANCHORAGE COURT
108	806	1806	46 ANCHORAGE COURT
108	807	1755	50 ANCHORAGE COURT
108	808	1755	51 ANCHORAGE COURT
108	801	1755	52 ANCHORAGE COURT
108	802	1744	53 ANCHORAGE COURT
108	803	1806	54 ANCHORAGE COURT
108	804	1755	55 ANCHORAGE COURT
108	805	1755	56 ANCHORAGE COURT
108	701	1755	61 ANCHORAGE COURT
108	702	1744	62 ANCHORAGE COURT
108	703	1744	63 ANCHORAGE COURT
108	704	1744	64 ANCHORAGE COURT
108	705	1755	65 ANCHORAGE COURT
108	801	1755	62 ANCHORAGE COURT
108	802	1744	63 ANCHORAGE COURT
108	803	1806	64 ANCHORAGE COURT
108	804	1806	65 ANCHORAGE COURT
108	805	1755	66 ANCHORAGE COURT
108	806	1755	67 ANCHORAGE COURT
108	901	1755	76 ANCHORAGE COURT
108	902	1744	77 ANCHORAGE COURT
108	903	1806	78 ANCHORAGE COURT
108	904	1806	79 ANCHORAGE COURT
108	905	1755	80 ANCHORAGE COURT
108	906	1755	81 ANCHORAGE COURT
108	1001	1755	76 ANCHORAGE COURT
108	1002	1744	74 ANCHORAGE COURT
108	1003	1744	75 ANCHORAGE COURT
108	1004	1744	72 ANCHORAGE COURT
108	1005	1744	71 ANCHORAGE COURT
108	1006	1744	70 ANCHORAGE COURT
108	1007	1744	69 ANCHORAGE COURT
108	1008	1755	68 ANCHORAGE COURT
108	1101	1755	5 SEXTANT DRIVE
108	1102	1744	4 SEXTANT DRIVE
108	1103	1744	3 SEXTANT DRIVE
108	1104	1744	2 SEXTANT DRIVE
108	1105	1755	1 SEXTANT DRIVE
108	1201	1755	13 SEXTANT DRIVE
108	1202	1744	12 SEXTANT DRIVE
108	1203	1744	11 SEXTANT DRIVE
108	1204	1744	10 SEXTANT DRIVE
108	1205	1744	9 SEXTANT DRIVE
108	1206	1744	8 SEXTANT DRIVE
108	1207	1744	7 SEXTANT DRIVE
108	1208	1755	6 SEXTANT DRIVE
108	1301	1755	14 SEXTANT DRIVE
108	1302	1744	15 SEXTANT DRIVE
108	1303	1744	16 SEXTANT DRIVE
108	1304	1744	17 SEXTANT DRIVE
108	1305	1744	18 SEXTANT DRIVE
108	1306	1768	19 SEXTANT DRIVE
108	1401	1755	5 SPINNAKER WAY
108	1402	1744	7 SPINNAKER WAY
108	1403	1744	6 SPINNAKER WAY
108	1404	1744	4 SPINNAKER WAY
108	1405	1744	4 SPINNAKER WAY
108	1406	1744	3 SPINNAKER WAY
108	1407	1744	2 SPINNAKER WAY
108	1408	1755	1 SPINNAKER WAY
108	1501	1755	1 HALVING DRIVE
108	1502	1744	2 HALVING DRIVE
108	1503	1744	3 HALVING DRIVE
108	1504	1744	4 HALVING DRIVE
108	1505	1744	5 HALVING DRIVE
108	1506	1744	6 HALVING DRIVE
108	1507	1755	7 HALVING DRIVE
108	1801	1755	8 ANCHORAGE COURT
108	1802	1744	9 ANCHORAGE COURT
108	1803	1744	4 ANCHORAGE COURT
108	1804	1744	3 ANCHORAGE COURT
108	1805	1744	2 ANCHORAGE COURT
108	1806	1755	1 ANCHORAGE COURT

BLOCK	LOT	SQ. FT.	STREET ADDRESS
108	1701	1755	7 ANCHORAGE COURT
108	1702	1744	8 ANCHORAGE COURT
108	1703	1806	9 ANCHORAGE COURT
108	1704	1806	10 ANCHORAGE COURT
108	1705	1755	11 ANCHORAGE COURT
108	1706	1744	12 ANCHORAGE COURT
108	1707	1755	13 ANCHORAGE COURT
108	1708	1755	14 ANCHORAGE COURT
108	1801	1755	15 ANCHORAGE COURT
108	1802	1744	16 ANCHORAGE COURT
108	1803	1806	17 ANCHORAGE COURT
108	1804	1806	18 ANCHORAGE COURT
108	1805	1755	19 ANCHORAGE COURT
108	1806	1755	20 ANCHORAGE COURT
108	1901	1755	73 LIGHTHOUSE COURT
108	1902	1744	71 LIGHTHOUSE COURT
108	1903	1806	70 LIGHTHOUSE COURT
108	1904	1806	69 LIGHTHOUSE COURT
108	1905	1755	68 LIGHTHOUSE COURT
108	1906	1755	67 LIGHTHOUSE COURT
108	2001	1755	66 LIGHTHOUSE COURT
108	2002	1744	65 LIGHTHOUSE COURT
108	2003	1744	64 LIGHTHOUSE COURT
108	2004	1744	63 LIGHTHOUSE COURT
108	2005	1744	62 LIGHTHOUSE COURT
108	2006	1744	61 LIGHTHOUSE COURT
108	2007	1744	60 LIGHTHOUSE COURT
108	2008	1755	59 LIGHTHOUSE COURT
108	2101	1755	58 LIGHTHOUSE COURT
108	2102	1744	57 LIGHTHOUSE COURT
108	2103	1806	56 LIGHTHOUSE COURT
108	2104	1806	55 LIGHTHOUSE COURT
108	2105	1755	54 LIGHTHOUSE COURT
108	2106	1755	53 LIGHTHOUSE COURT
108	2201	1755	52 LIGHTHOUSE COURT
108	2202	1744	51 LIGHTHOUSE COURT
108	2203	1806	50 LIGHTHOUSE COURT
108	2204	1806	49 LIGHTHOUSE COURT
108	2205	1755	48 LIGHTHOUSE COURT
108	2206	1755	47 LIGHTHOUSE COURT
108	2301	1755	46 LIGHTHOUSE COURT
108	2302	1744	45 LIGHTHOUSE COURT
108	2303	1744	44 LIGHTHOUSE COURT
108	2304	1744	43 LIGHTHOUSE COURT
108	2305	1744	42 LIGHTHOUSE COURT
108	2306	1755	41 LIGHTHOUSE COURT
108	2401	1755	40 LIGHTHOUSE COURT
108	2402	1755	39 LIGHTHOUSE COURT
108	2403	1806	38 LIGHTHOUSE COURT
108	2404	1806	37 LIGHTHOUSE COURT
108	2405	1755	36 LIGHTHOUSE COURT
108	2406	1755	35 LIGHTHOUSE COURT
108	2501	1755	34 LIGHTHOUSE COURT
108	2502	1744	33 LIGHTHOUSE COURT
108	2503	1744	32 LIGHTHOUSE COURT
108	2504	1744	31 LIGHTHOUSE COURT
108	2505	1744	30 LIGHTHOUSE COURT
108	2506	1744	29 LIGHTHOUSE COURT
108	2507	1755	28 LIGHTHOUSE COURT
108	2508	1755	27 LIGHTHOUSE COURT
108	2601	1755	26 LIGHTHOUSE COURT
108	2602	1744	25 LIGHTHOUSE COURT
108	2603	1806	24 LIGHTHOUSE COURT
108	2604	1806	23 LIGHTHOUSE COURT
108	2605	1806	22 LIGHTHOUSE COURT
108	2606	1806	21 LIGHTHOUSE COURT
108	2701	1755	20 LIGHTHOUSE COURT
108	2702	1744	19 LIGHTHOUSE COURT
108	2703	1806	18 LIGHTHOUSE COURT
108	2704	1806	17 LIGHTHOUSE COURT
108	2705	1755	16 LIGHTHOUSE COURT
108	2706	1755	15 LIGHTHOUSE COURT
108	2801	1755	7 LIGHTHOUSE COURT
108	2802	1744	8 LIGHTHOUSE COURT
108	2803	1744	9 LIGHTHOUSE COURT
108	2804	1744	10 LIGHTHOUSE COURT
108	2805	1744	11 LIGHTHOUSE COURT
108	2806	1744	12 LIGHTHOUSE COURT
108	2807	1744	13 LIGHTHOUSE COURT
108	2808	1755	14 LIGHTHOUSE COURT
108	2901	1755	4 LIGHTHOUSE COURT
108	2902	1744	5 LIGHTHOUSE COURT
108	2903	1806	4 LIGHTHOUSE COURT
108	2904	1806	3 LIGHTHOUSE COURT
108	2905	1755	2 LIGHTHOUSE COURT
108	2906	1755	1 LIGHTHOUSE COURT
108	3001	1755	7 STARBOARD COURT
108	3002	1744	6 STARBOARD COURT
108	3003	1744	6 STARBOARD COURT
108	3004	1744	10 STARBOARD COURT
108	3005	1744	11 STARBOARD COURT
108	3006	1755	12 STARBOARD COURT
108	3101	1755	1 STARBOARD COURT
108	3102	1744	3 STARBOARD COURT
108	3103	1744	3 STARBOARD COURT
108	3104	1744	4 STARBOARD COURT
108	3105	1744	5 STARBOARD COURT
108	3106	1755	6 STARBOARD COURT

"THE COVE AT GARDNERS BASIN"
CONDOMINIUMS
BLOCK 105



TAX MAP
CITY OF ATLANTIC CITY
ATLANTIC COUNTY, NEW JERSEY
NOT TO SCALE DATE: AUG 1995
JOSEPH M. DOLAN, PLS, PP
MUNICIPAL LAND SURVEYOR
NEW JERSEY LICENSE NO. 19958
OFFICE OF THE CITY ENGINEER
603 CITY HALL
ATLANTIC CITY, NEW JERSEY 08401

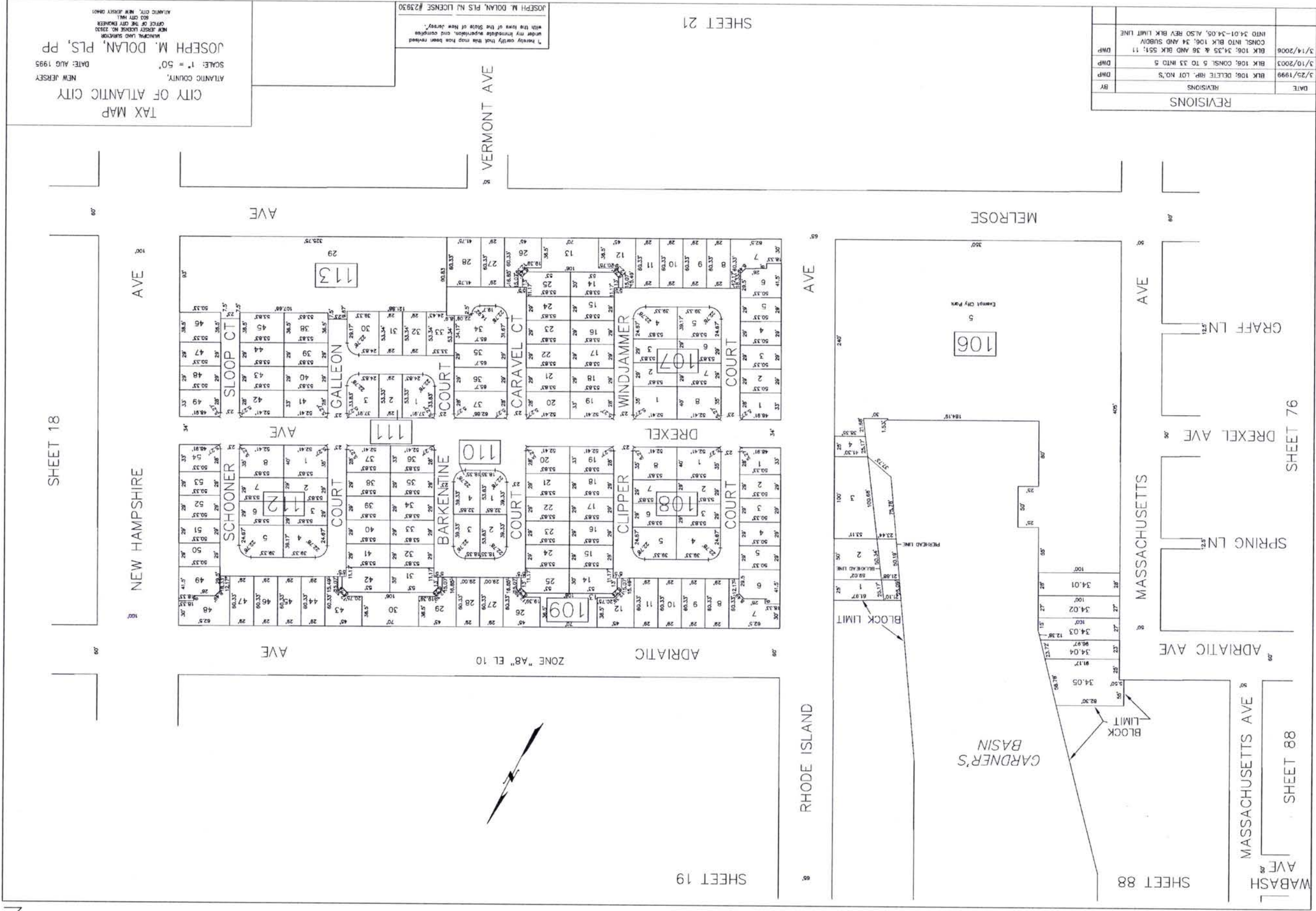
"I hereby certify that this map has been revised under my immediate supervision, and complies with the laws of the State of New Jersey".
JOSEPH M. DOLAN, PLS NJ LICENSE # 23930

DATE	REVISIONS	BY
3/25/1999	BLK 106; DELETE RPT. LOT NO.'S	DMP
3/10/2003	BLK 106; CONSL. 5 TO 33 INTO 5	DMP
3/14/2006	BLK 106; 34, 35 & 36 AND BLK 551; 11 CONS. INTO BLK 106, 34 AND SUBDIV INTO 34-01-34-05, ALSO REV. BLK LIMIT LINE	DMP

SHEET 21

I hereby certify that this map has been reviewed with the laws of the State of New Jersey. JOSEPH M. DOLAN, PLS NJ LICENSE #23930

TAX MAP
CITY OF ATLANTIC CITY
NEW JERSEY
SCALE: 1" = 50'
DATE: AUG 1995
JOSEPH M. DOLAN, PLS, PP
MANAGING LAND SURVEYOR
OFFICE OF THE CITY ENGINEER
NEW JERSEY LICENSE NO. 23930
ATLANTIC CITY, NEW JERSEY 08401



SHEET 88

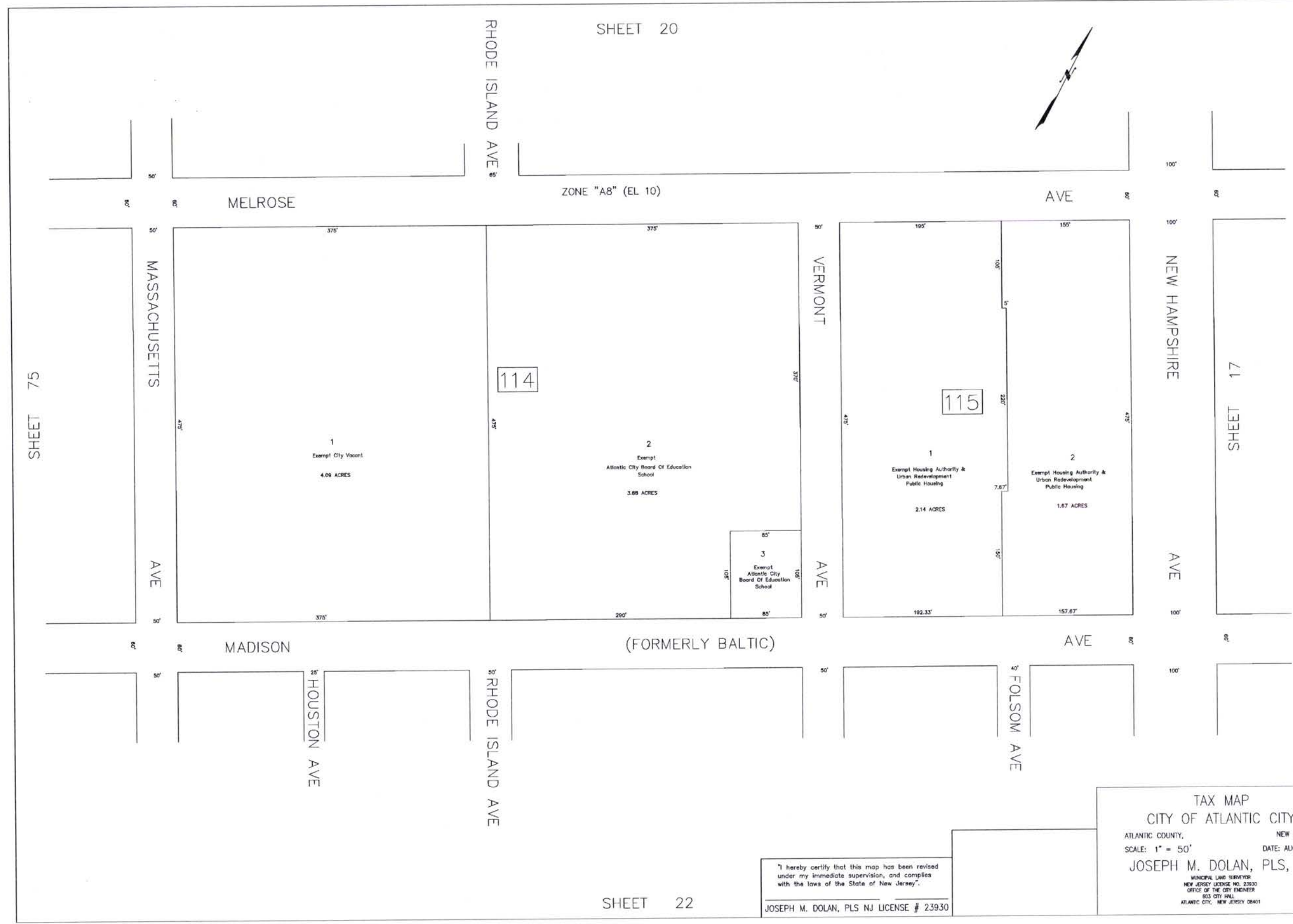
SHEET 88

SHEET 76

SHEET 19

SHEET 18

SHEET 20



SHEET 75

SHEET 17

SHEET 22

I hereby certify that this map has been revised under my immediate supervision, and complies with the laws of the State of New Jersey.
 JOSEPH M. DOLAN, PLS NJ LICENSE # 23930

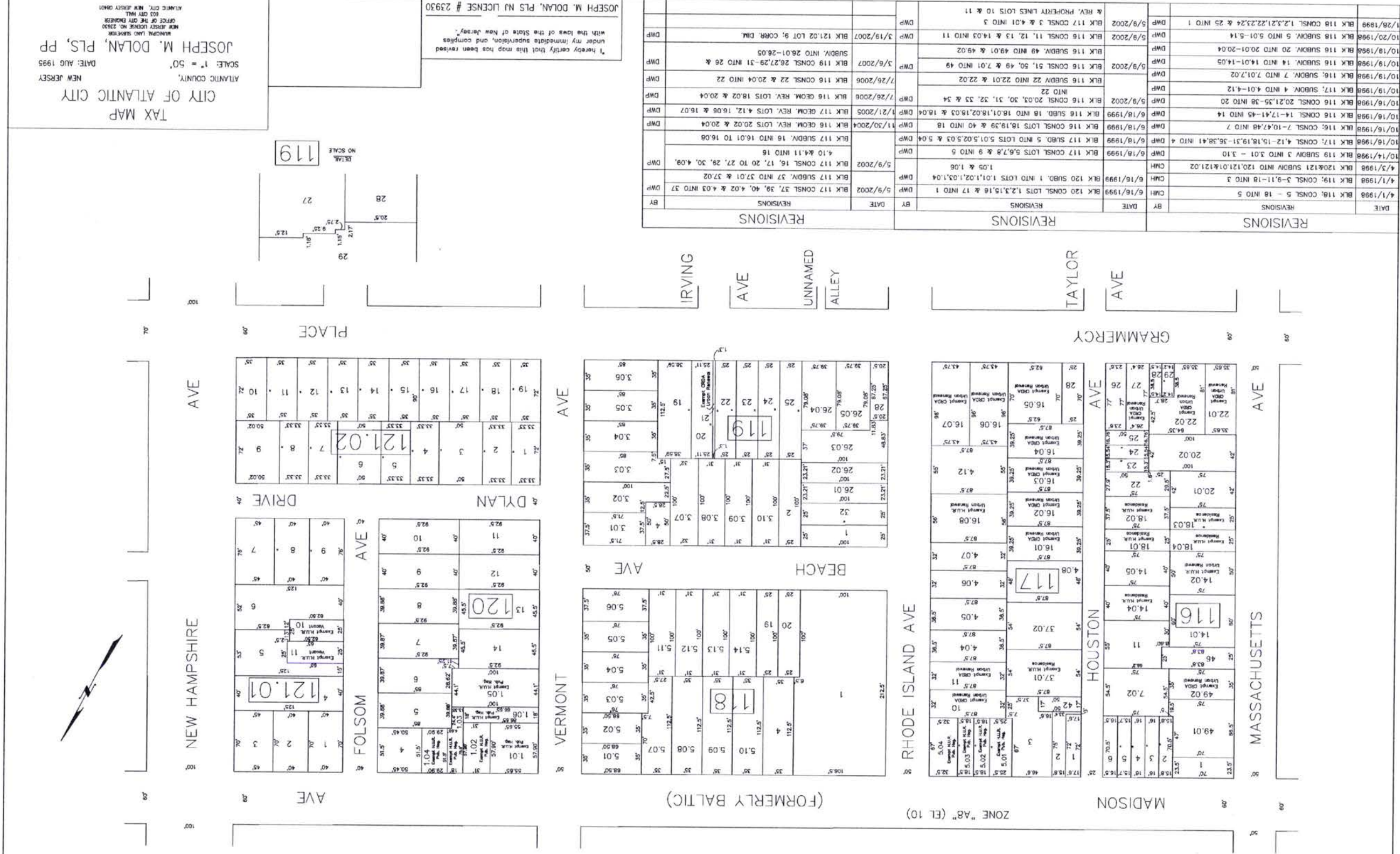
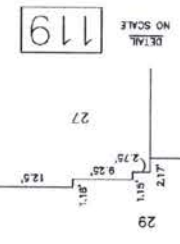
TAX MAP
 CITY OF ATLANTIC CITY
 ATLANTIC COUNTY, NEW JERSEY
 SCALE: 1" = 50' DATE: AUG 1995
 JOSEPH M. DOLAN, PLS, PP
 MUNICIPAL LAW SERVITOR
 NEW JERSEY LICENSE NO. 23930
 OFFICE OF THE CITY ENGINEER
 603 CITY HALL
 ATLANTIC CITY, NEW JERSEY 08401

LEGEND:
 H.U.R. - Atlantic City Housing and Urban Redevelopment
 CRDA - Casino Reinvestment and Development Authority
 Pub. Hsg. - Public Housing

DATE	REVISIONS	BY	DATE	REVISIONS	BY
4/1/1998	BLK 116; CONSL 5 - 18 INTO 5	CMH	6/16/1999	BLK 120 CONSL LOTS 1,2,3,5,16 & 17 INTO 1	DWP
4/1/1998	BLK 119; CONSL 3-9,11-18 INTO 3	CMH	6/16/1999	BLK 120 SUBD. 1 INTO LOTS 1,01,1,02,1,03,1,04	DWP
4/3/1998	BLK 120&121 SUBDWN INTO 120,121,01&121,02	CMH	6/16/1999	BLK 117 CONSL LOTS 5,6,7,8 & 9 INTO 5	DWP
10/14/1998	BLK 117; CONSL 4,12-15,18,19,31-36,38,41 INTO 4	DWP	6/16/1999	BLK 117 SUBD. 5 INTO LOTS 5,01,5,02,5,03 & 5,04	DWP
10/16/1998	BLK 116; CONSL 7-10,47,48 INTO 7	DWP	6/16/1999	BLK 116 CONSL LOTS 16,19,19,39 & 40 INTO 16	DWP
10/16/1998	BLK 116 CONSL 20,21,39-38 INTO 20	DWP	6/16/1999	BLK 116 SUBD. 18 INTO 18,01,18,02,18,03 & 18,04	DWP
10/16/1998	BLK 117; SUBDWN 4 INTO 4,01-4,12	DWP	5/9/2002	BLK 116 CONSL 20,03,30,31,32,33 & 34 INTO 22	DWP
10/19/1998	BLK 116; SUBDWN 7 INTO 7,01,7,02	DWP	5/9/2002	BLK 116 CONSL 51,50,49 & 7,01 INTO 49	DWP
10/19/1998	BLK 116 SUBDWN 14 INTO 14,01-14,05	DWP	5/9/2002	BLK 116 CONSL 51,50,49 & 7,01 INTO 49	DWP
10/19/1998	BLK 116 SUBDWN 20 INTO 20,01-20,04	DWP	5/9/2002	BLK 116 CONSL 11,12,13 & 14,03 INTO 11	DWP
10/20/1998	BLK 118 SUBDWN 5 INTO 5,01-5,14	DWP	5/9/2002	BLK 117 CONSL 3 & 4,01 INTO 3 & REV. PROPERTY LINES LOTS 10 & 11	DWP
1/26/1999	BLK 118 CONSL 1,2,3,21,22,23,24 & 25 INTO 1	DWP			

1. I hereby certify that this map has been revised under my immediate supervision, and complies with the laws of the State of New Jersey.
 JOSEPH M. DOLAN, PLS NJ LICENSE # 23930

TAX MAP
 CITY OF ATLANTIC CITY
 ATLANTIC COUNTY, NEW JERSEY
 DATE: AUG 1999
 SCALE: 1" = 50'
 JOSEPH M. DOLAN, PLS, PP
 MUNICIPAL LAND SURVEYOR
 OFFICE OF THE CITY ENGINEER
 NEW JERSEY LICENSE NO. 23930
 ATLANTIC CITY, NEW JERSEY 08401





SHEET 52

SHEET 16

REVISIONS		
DATE	REVISIONS	BY
10/13/1998	BLK 125; CONSL 3-14,16-21,23-30 INTO 3	DWP
2/24/1999	BLK 125; SUBDIV. 3 INTO 3.01 - 3.14	DWP
2/24/1999	BLK 124; PROP. LINE REV. 53 & 54	DWP
10/8/1999	BLK 124; CONSL 58 & 59 INTO 58	DWP

LEGEND:
 * - Exempt City Foreclosure
 CRDA - Casino Reinvestment Development Authority

"I hereby certify that this map has been revised under my immediate supervision, and complies with the laws of the State of New Jersey."
 JOSEPH M. DOLAN, PLS NJ LICENSE # 23930

TAX MAP
 CITY OF ATLANTIC CITY
 ATLANTIC COUNTY, NEW JERSEY
 SCALE: 1" = 50'
 DATE: AUG 1995
 JOSEPH M. DOLAN, PLS, PP
 MUNICIPAL LAND SURVEYOR
 NEW JERSEY LICENSE NO. 23930
 OFFICE OF THE CITY ENGINEER
 603 CITY HALL
 ATLANTIC CITY, NEW JERSEY 08401

REVISIONS	
DATE	REVISIONS
BY	
10/30/1998	BLK 128, CORR. LOT 38 INTO 36
DWP	
5/6/2002	BLK 128, CONSL. 30 & 32 INTO 30
DWP	
3/12/2004	BLK 127, CONSL. 1,2,3,4,8,9,10 & 11 INTO 1
DWP	
3/20/2007	BLK 127, CORR. ACRAGE LOT 5
DWP	

LEGEND:

- * - Exempt City Foreclosure
- H.U.R. - Atlantic City Housing and Urban Redevelopment
- NJDOT - State of New Jersey Dept. of Transportation
- Pub. Hsg. - Public Housing

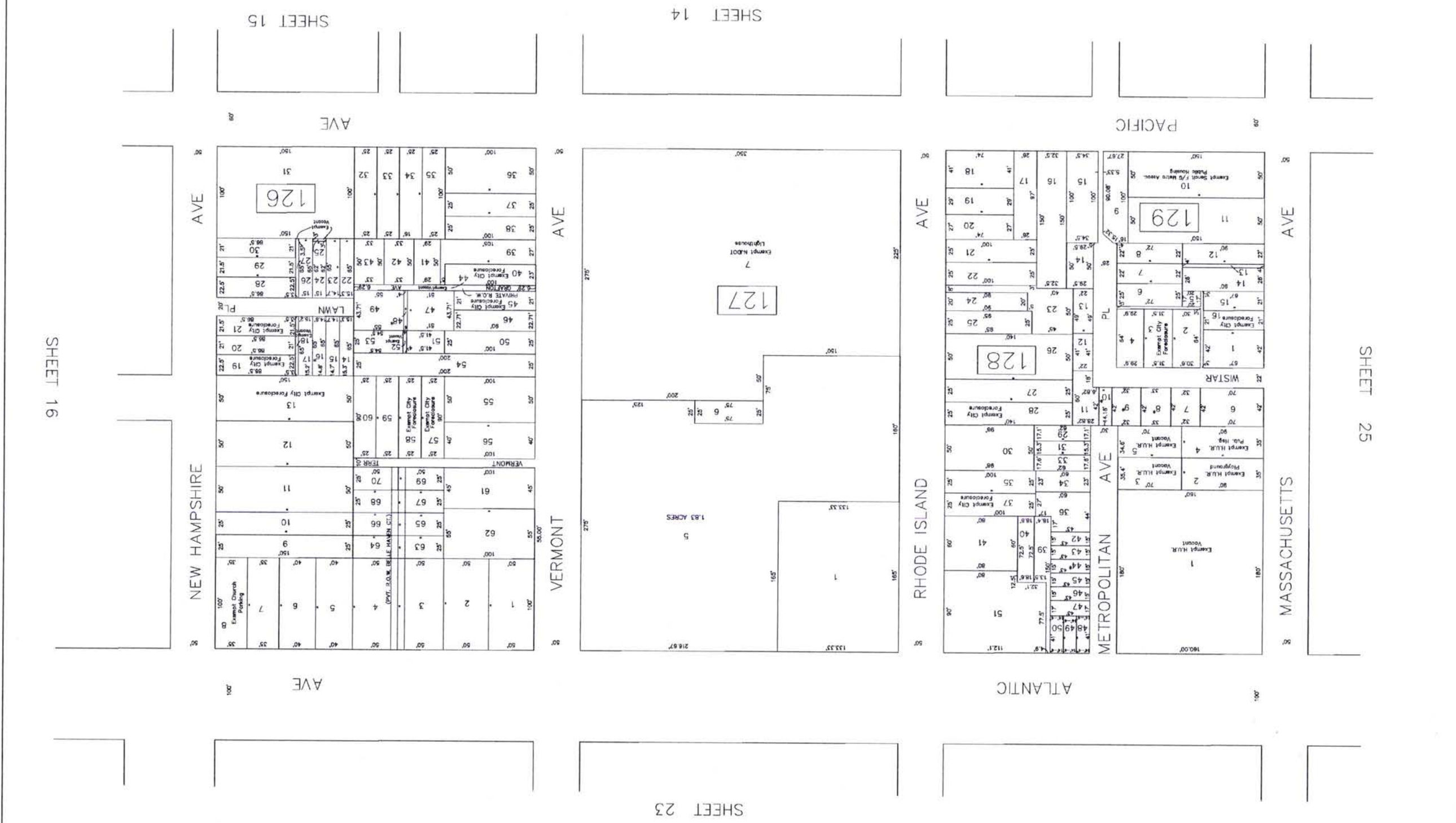
I hereby certify that this map has been revised under my immediate supervision, and complies with the laws of the State of New Jersey.

JOSEPH M. DOLAN, PLS NJ LICENSE # 23930

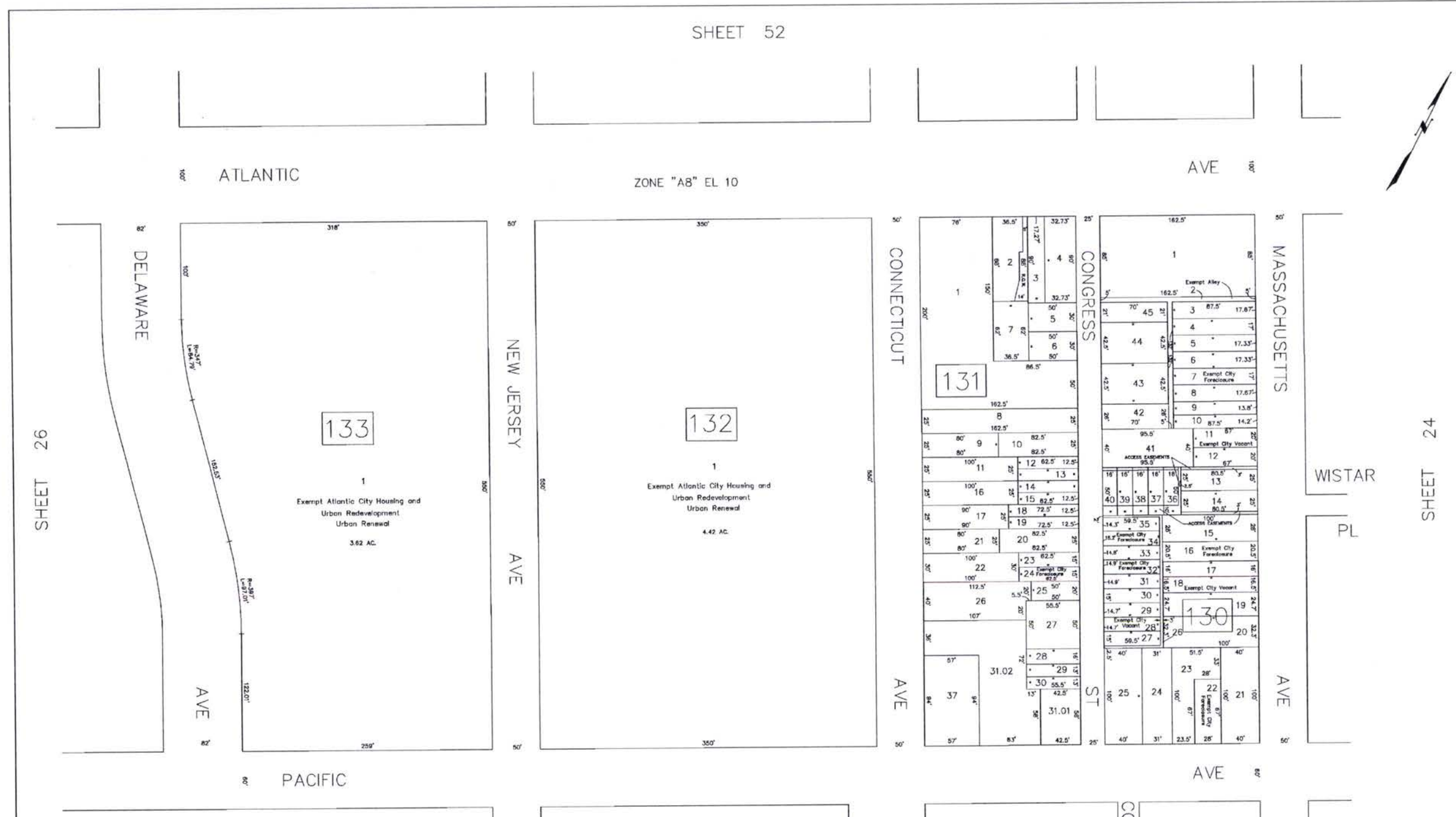
TAX MAP
CITY OF ATLANTIC CITY
NEW JERSEY
DATE: AUG 1995

SCALE: 1" = 50'
ATLANTIC COUNTY,
NEW JERSEY

JOSEPH M. DOLAN, PLS, PP
MUNICIPAL LAND SURVEYOR
NEW JERSEY LICENSE NO. 23930
OFFICE OF THE CITY ENGINEER
505 CITY HALL
ATLANTIC CITY, NEW JERSEY 08401



SHEET 52



REVISIONS		
DATE	REVISIONS	BY
4/4/2003	VACATION OF PORTION OF CONNECTICUT AVE, ORD. NO. 54 OF 2002	DWP
3/20/2007	BLK 132; CORR. ACREAGE LOT 1, BLK 130; CORR. DIM. LOT 26	DWP
7/26/2007	BLK 131; SUB. 31-36 & 38 INTO 31.01-31.02	DWP

SHEET 12

SHEET 13

I hereby certify that this map has been revised under my immediate supervision, and complies with the laws of the State of New Jersey.

JOSEPH M. DOLAN, PLS NJ LICENSE # 23930

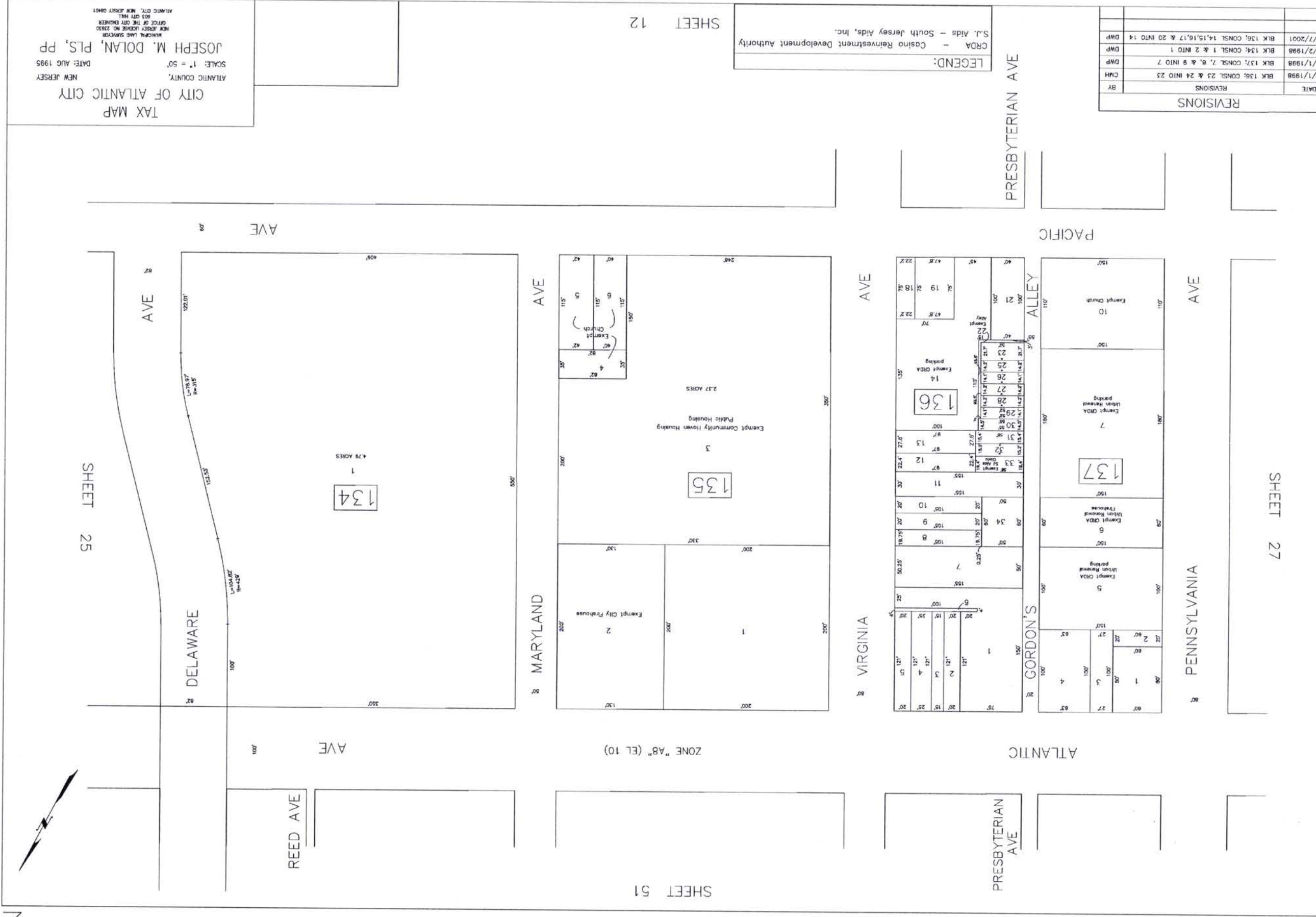
TAX MAP
CITY OF ATLANTIC CITY
ATLANTIC COUNTY, NEW JERSEY
SCALE: 1" = 50'
DATE: AUG 1995
JOSEPH M. DOLAN PLS, PP
MUNICIPAL LAND SURVEYOR
NEW JERSEY LICENSE NO. 23930
OFFICE OF THE CITY ENGINEER
803 CITY HALL
ATLANTIC CITY, NEW JERSEY 08401

DATE	BY	REVISIONS
4/1/1998	CMH	BLK 136; CONSL 23 & 24 INTO 23
4/1/1998	DWP	BLK 137; CONSL 7, 8, & 9 INTO 7
9/2/1998	DWP	BLK 134; CONSL 1 & 2 INTO 1
9/7/2001	DWP	BLK 136; CONSL 14,15,16,17 & 20 INTO 14

LEGEND:
 CRDA - Casino Reinvestment Development Authority
 S.U. Aids - South Jersey Aids, Inc.

SHEET 12

TAX MAP
 CITY OF ATLANTIC CITY
 ATLANTIC COUNTY, NEW JERSEY
 SCALE: 1" = 50'
 DATE: AUG 1995
 JOSEPH M. DOLAN, PLS, PP
 MUNICIPAL LAND SURVEYOR
 NEW JERSEY LICENSE NO. 23350
 OFFICE OF THE CITY ENGINEER
 603 CITY HALL
 ATLANTIC CITY, NEW JERSEY 08401



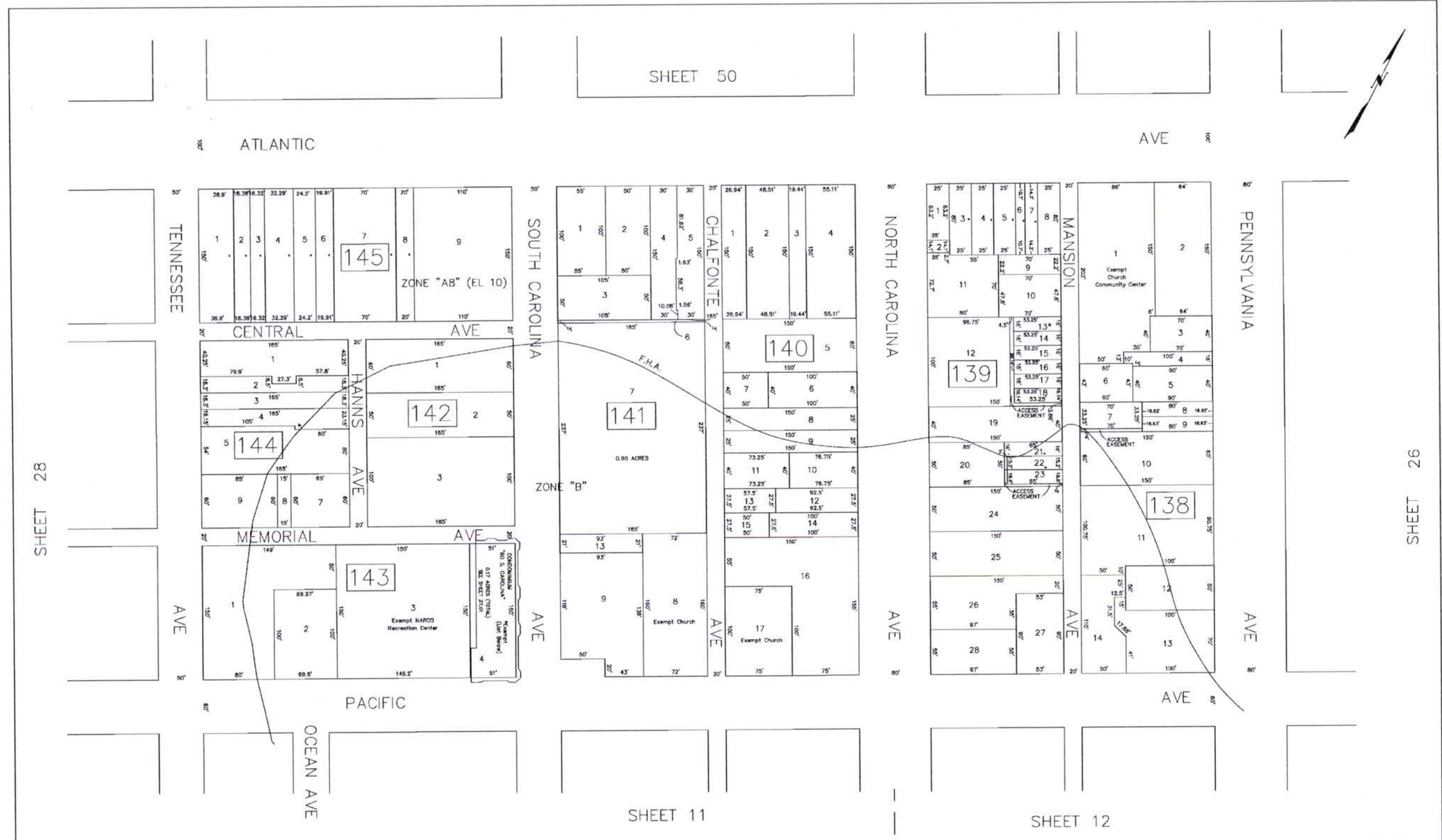
SHEET 51

SHEET 27

SHEET 25



SHEET 50



REVISIONS		
DATE	REVISIONS	BY
3/23/1998	BLK 142; CONSL 3, 4 & 5 INTO 3	CMH
12/6/2001	BLK 141; CONSL 11 & 12 INTO 11 BLK 141; SUBD. 10 INTO 10.01 & 10.02 AS PER ORD. #49/2001	CMH
3/20/2003	BLK 141; CONSL 9, 10.02 & 11 INTO 9, & INCLUDE 10.02 INTO ROW ORD #24/2001	DWP
3/13/2006	BLK 144; CONSL 5 & 6 INTO 5	DWP

LEGEND:

* - Exempt City Foreclosure Condo; Blk 143 Lots:
101-105, 202-205, 207-210, 212, 213, 301, 302, 305-310, 313,
402-410, 412, 413, 501, 502, 507-510, 512, 604-613, 706-709,
805, 807-809, 901, 904, 908-910, 912

Blk 139; Lot 13 - Exempt City Foreclosure
Blk 143; Lots 704, 905 - Exempt City Foreclosure
Blk 143; Lot 311 - Exempt City Vacant

I hereby certify that this map has been revised under my immediate supervision, and complies with the laws of the State of New Jersey.

JOSEPH M. DOLAN, PLS NJ LICENSE #23930

TAX MAP
CITY OF ATLANTIC CITY
ATLANTIC COUNTY, NEW JERSEY
SCALE: 1" = 50'
DATE: AUG 1995
JOSEPH M. DOLAN, PLS, PP
MUNICIPAL LAND SURVEYOR
NEW JERSEY LICENSE NO. 23930
OFFICE OF THE CITY ENGINEER
603 CITY HALL
ATLANTIC CITY, NEW JERSEY 08401

SHEET 26

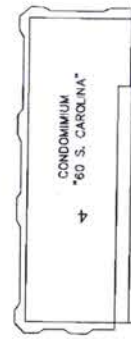
87

"60 S. CAROLINA"

CONDOMINIUMS

BLOCK 143

MEMORIAL AVE



SOUTH CAROLINA AVE

143

LOT NO.	UNIT NO.	SQ. FT.
101	54 S.O. S. CAROLINA	594
102	60 S.O. S. CAROLINA	483
103	62 S.O. S. CAROLINA	1686
104	68 S.O. S. CAROLINA	5690
105	1305 PACIFIC AVE	531

FLOOR 1

LOT NO.	UNIT NO.	SQ. FT.
201	205	383
202	207	350
203	211	243
204	215	260
205	217	260
206	219	233
207	227	557
208	229	665

FLOOR 2

LOT NO.	UNIT NO.	SQ. FT.
301	301	376
302	303	274
303	307	350
304	309	413
305	311	243
306	315	260
307	317	233
308	319	233

FLOOR 3

LOT NO.	UNIT NO.	SQ. FT.
401	403	247
402	404	705
403	405	383
404	407	350
405	409	413
406	411	243
407	415	260
408	417	260
409	419	233
410	427	557
411	429	665

FLOOR 4

LOT NO.	UNIT NO.	SQ. FT.
501	503	247
502	509	413
503	511	243
504	515	260
505	519	233
506	527	557

FLOOR 5

LOT NO.	UNIT NO.	SQ. FT.
601	607	350
602	609	413
603	611	243
604	615	260
605	617	260
606	619	233
607	627	557

FLOOR 6

LOT NO.	UNIT NO.	SQ. FT.
701	709	413
702	715	260

FLOOR 7

LOT NO.	UNIT NO.	SQ. FT.
801	809	350
802	815	260
803	817	610
804	819	233
805	827	557

FLOOR 8

LOT NO.	UNIT NO.	SQ. FT.
901	905	383
902	915	260
903	917	260
904	919	233
905	927	557

FLOOR 9

I hereby certify that this map has been revised under my immediate supervision, and complies with the laws of the State of New Jersey.

JOSEPH M. DOLAN, PLS NJ LICENSE # 23930

TAX MAP
CITY OF ATLANTIC CITY
ATLANTIC COUNTY,
NEW JERSEY
DATE: AUG 1995
JOSEPH M. DOLAN, PLS. PP
MUNICIPAL LAND SURVEYOR
NEW JERSEY LICENSE NO. 23930
OFFICE OF THE CITY ENGINEER
303 CITY HALL
ATLANTIC CITY, NEW JERSEY 08401



SHEET 29

SHEET 27

REVISIONS			REVISIONS		
DATE	REVISIONS	BY	DATE	REVISIONS	BY
4/1/1998	BLK 152;1 & BLK 153;1,2 CONSL INTO BLK 152;1	DWP	3/26/2001	BLK 147; CONSL 3,5,6,7 INTO 3	DWP
4/1/1998	BLK 152; ADDED LOT 4	DWP	3/26/2001	BLK 154; CONSL 1,6,7,8,9 & 10 INTO 1	DWP
4/1/1998	BLK 153;3 CHANGE TO BLK 152;5	DWP	9/7/2001	BLK 154; CONSL 1 & 16 INTO 1	DWP
4/1/1998	BLK 153;4 CHANGE TO BLK 152;6	DWP	9/12/2002	BLK 154; CONSL 11,12,13,14 & 15 INTO 11	DWP
4/1/1998	BLK 153;5 CHANGE TO BLK 152;7	DWP	3/10/2005	BLK 154; SUBDIV. 1 INTO 1.01 & 1.02	DWP
4/1/1998	BLK 153;6 CHANGE TO BLK 152;8	DWP	11/7/2005	BLK 154; SUBDIV. 11 INTO 11.01 & 11.02	DWP
4/1/1998	BLK 154; CONSL 2 TO 5 & 17 TO 21 INTO 2	DWP			
5/18/1998	BLK 149; CONSL 14 TO 18 INTO 14	DWP			
5/18/1998	BLK 151; CONSL 7 & 25 INTO 7	DWP			
5/18/1998	BLK 151; CONSL 21 & 22 INTO 21	DWP			
10/7/1999	BLK 147; CONSL 1 & 2 INTO 1	DWP			
1/12/2000	BLK 154; CONSL 1 & 2 INTO 1	DWP			

SHEET 9

SHEET 10

I hereby certify that this map has been revised under my immediate supervision, and complies with the laws of the State of New Jersey.
 JOSEPH M. DOLAN, PLS NJ LICENSE #23930

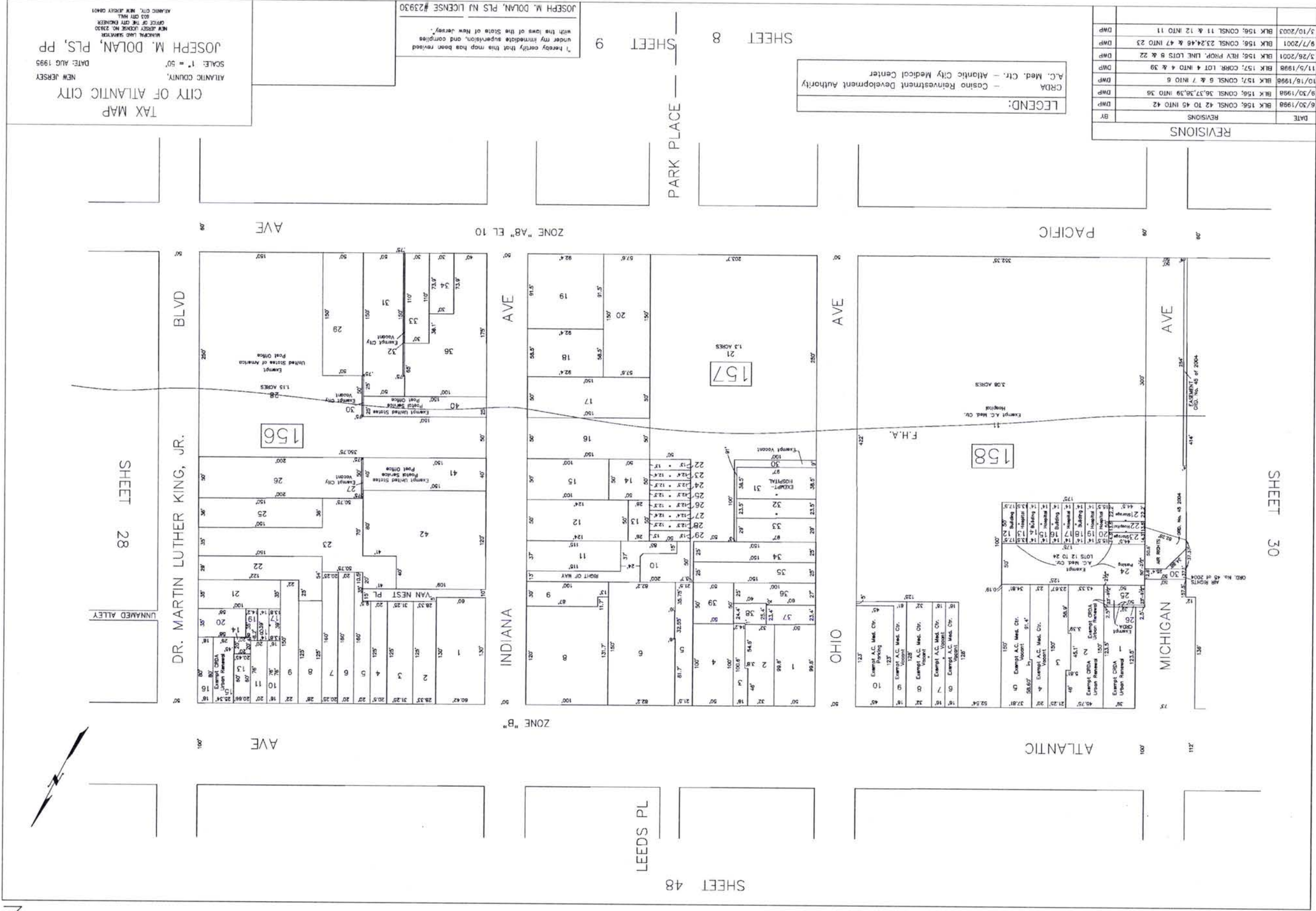
TAX MAP
 CITY OF ATLANTIC CITY
 ATLANTIC COUNTY, NEW JERSEY
 SCALE: 1" = 50' DATE: AUG 1995
 JOSEPH M. DOLAN, PLS, PP
 MUNICIPAL LAND SURVEYOR
 NEW JERSEY LICENSE NO. 23930
 OFFICE OF THE CITY ENGINEER
 603 CITY HALL
 ATLANTIC CITY, NEW JERSEY 08401

DATE	REVISIONS	BY
6/30/1998	BLK 156; CONSL 42 TO 45 INTO 42	DMP
9/30/1998	BLK 156; CONSL 36,37,38,39 INTO 36	DMP
10/16/1998	BLK 157; CONSL 6 & 7 INTO 6	DMP
11/9/1998	BLK 157; CORR. LOT 4 INTO 4 & 39	DMP
3/26/2001	BLK 156; RELY PROP. LINE LOTS 8 & 22	DMP
9/7/2001	BLK 156; CONSL 23,24,46 & 47 INTO 23	DMP
3/10/2003	BLK 156; CONSL 11 & 12 INTO 11	DMP

LEGEND:
 CRDA - Casino Reinvestment Development Authority
 A.C. Med. Ctr. - Atlantic City Medical Center

I hereby certify that this map has been revised under my immediate supervision, and complies with the laws of the State of New Jersey.
 JOSEPH M. DOLAN, PLS NJ LICENSE #23930

TAX MAP
 CITY OF ATLANTIC CITY
 ATLANTIC COUNTY,
 NEW JERSEY
 SCALE: 1" = 50'
 DATE: AUG 1995
 JOSEPH M. DOLAN, PLS, PP
 PLANNING LAND SURVEYOR
 NEW JERSEY LICENSE NO. 23930
 OFFICE OF THE CITY ENGINEER
 603 CITY HALL
 ATLANTIC CITY, NEW JERSEY 08401



SHEET 30

SHEET 48

SHEET 28

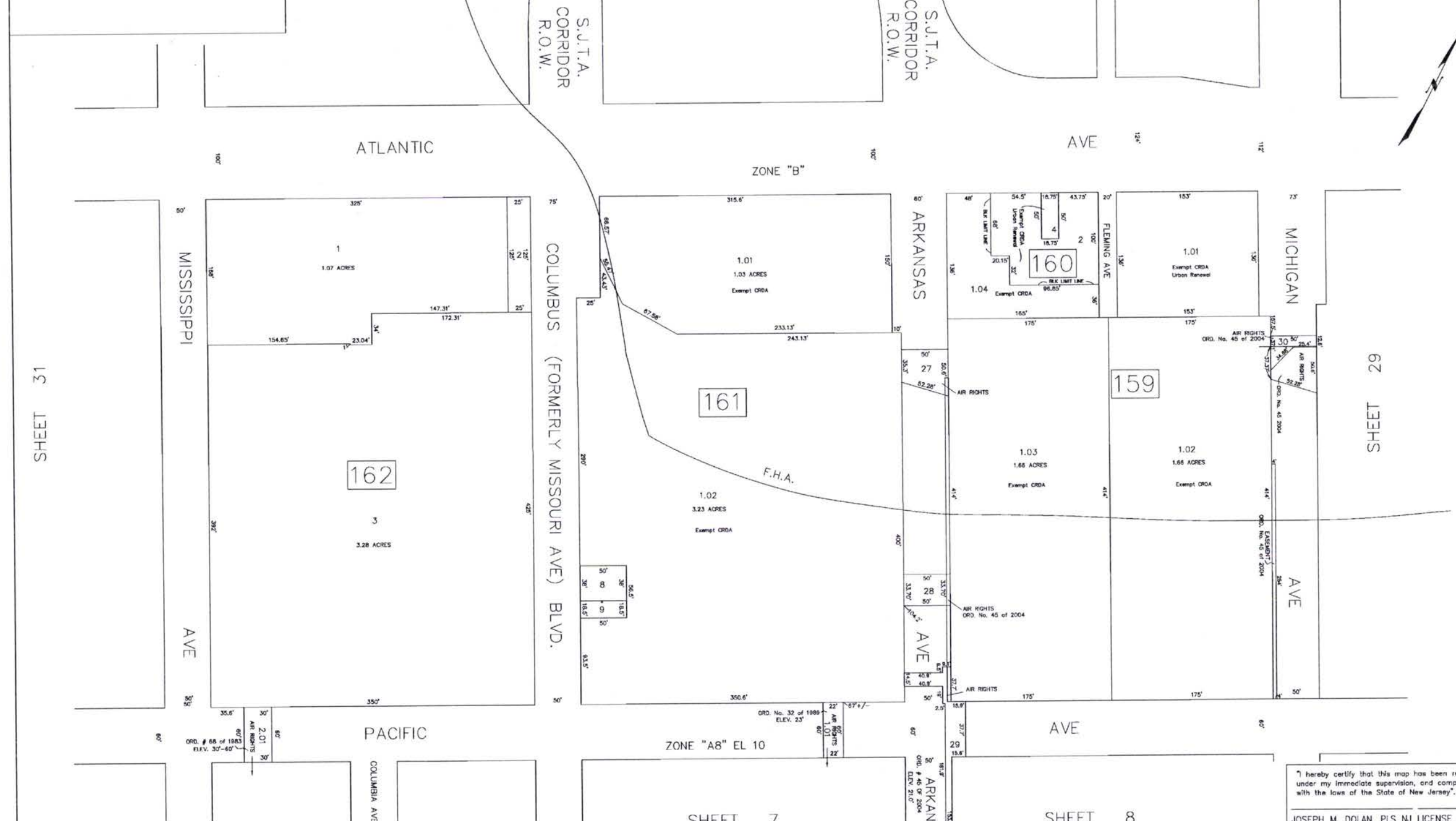
29

29

90

ACH

LEGEND:
CRDA - Casino Reinvestment Development Authority



REVISIONS			REVISIONS		
DATE	REVISIONS	BY	DATE	REVISIONS	BY
3/20/1998	BLK 161; CONSL 7 & 10 INTO 7	DWP	8/8/2006	BLK 161; CONSL 1-7 INTO 1 & SUBDV. 1 INTO 1.01 & 1.02	DWP
8/18/1998	BLK 160; CONSL 1,6,7,8,9 & 10 INTO 1	DWP			
3/28/2001	BLK 159; CONSL 5,9,10,11,12,13 & 14 INTO 5 & CONSL 15,16,17,18,19,20,21 & 22 INTO 15	DWP		BLK 159; CONSL LOTS 1-4,5,01,5,02,6-8,24-28 & BLK 160; LOTS 1, 11-16 INTO BLK 159; LOT 1, SUBDV 1 INTO LOTS 1.01,1.02,1.03,1.04 & VACATE P/O FLEMING AVE. AS PER ORD. NO# 45 OF 2004	
12/13/2001	BLK 160; CONSL 16,17 & 18 INTO 16	DWP		BLK 159; ADD LOTS 27-30 (AIR RTS.)	
12/13/2001	BLK 160; CONSL 2,3 & 5 INTO 2	DWP			
1/20/2005	BLK 159; SUBD. 5 INTO 5.01 & 5.02	DWP			
1/20/2005	BLK 159; CONSL 5.02, 15 & 23 INTO 5.02	DWP			

"I hereby certify that this map has been revised under my immediate supervision, and complies with the laws of the State of New Jersey".
JOSEPH M. DOLAN, PLS NJ LICENSE #23930

TAX MAP
CITY OF ATLANTIC CITY
ATLANTIC COUNTY, NEW JERSEY
SCALE: 1" = 50'
DATE: AUG 1995
JOSEPH M. DOLAN, PLS, PP
MUNICIPAL LAND SURVEYOR
NEW JERSEY LICENSE NO. 23930
OFFICE OF THE CITY ENGINEER
603 CITY HALL
ATLANTIC CITY, NEW JERSEY 08401

SHEET 31

SHEET 47

SHEET 7

SHEET 8

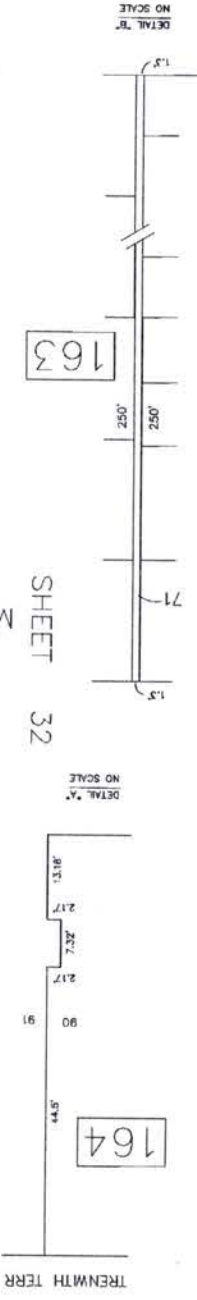
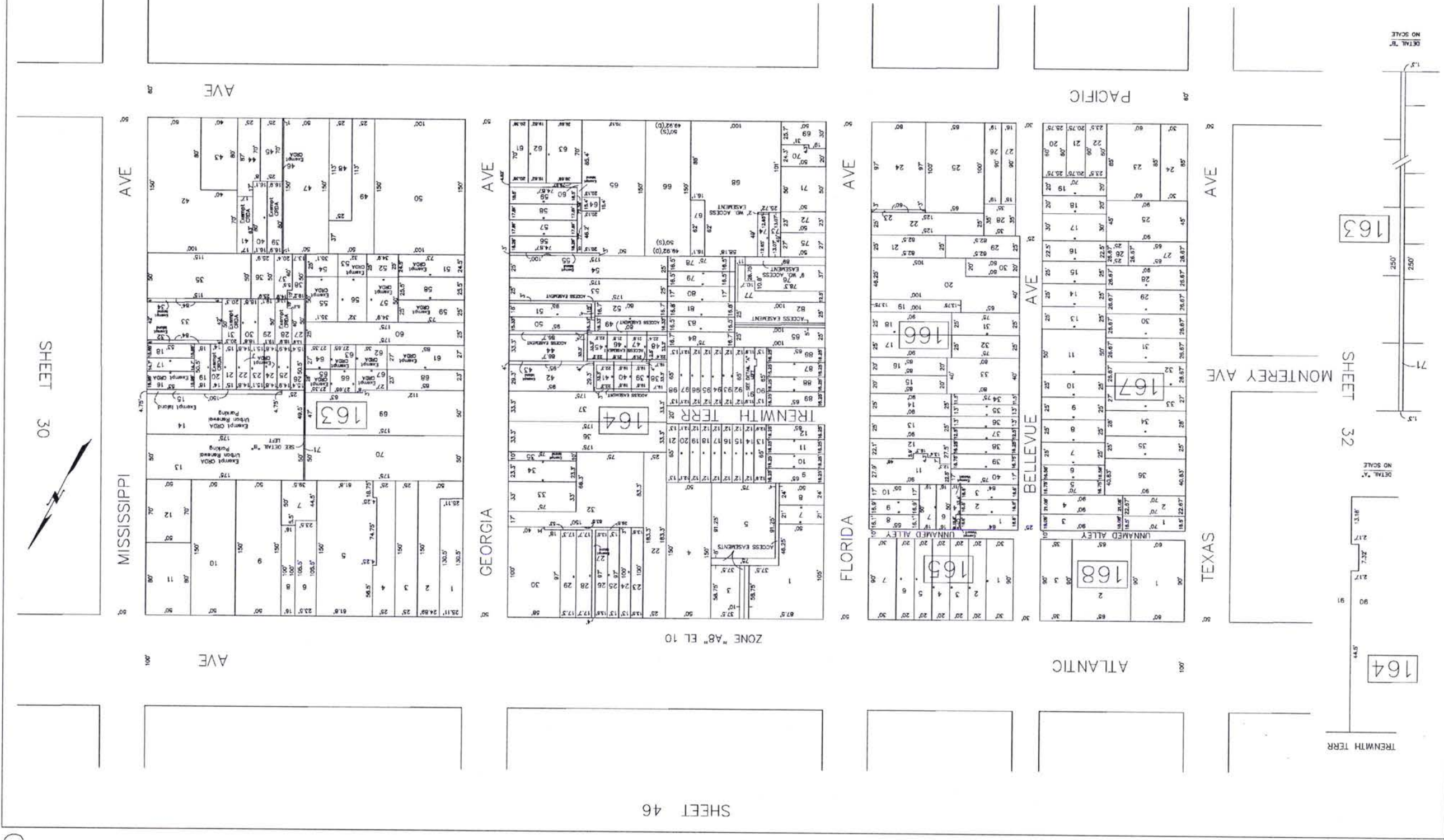
SHEET 29

DATE	REVISIONS	BY
7/28/1998	BLK 164; CONSL 1, 2 & 6 INTO 1	DWP
7/29/2004	BLK 164; CONSL 30 & 31 INTO 30	DWP
7/26/2006	BLK 167; CONSL 11 & 12 INTO 11	DWP

LEGEND:
 CRDA - Casino Reinvestment Development Authority
 CRDA Urban Renewal: Blk 163, Lots 16, 20, 22, 23, 24, 28
 31, 39, 41, 46, 51, 53, 55, 57, 59, 61, 62, 63, 65 & 67

SHEET 6

TAX MAP
 CITY OF ATLANTIC CITY
 ATLANTIC COUNTY, NEW JERSEY
 SCALE: 1" = 50'
 DATE: AUG 1995
 JOSEPH M. DOLAN, PLS, PP
 MUNICIPAL LAND SURVEYOR
 NEW JERSEY LICENSE NO. 2390
 OFFICE OF THE CITY ENGINEER
 ATLANTIC CITY, NEW JERSEY 08401



SHEET 46

GEORGIA AVE

FLORIDA AVE

MISSISSIPPI AVE

TEXAS AVE

BELLEVEUE AVE

ATLANTIC AVE

PACIFIC AVE

AVE

AVE

SHEET 30



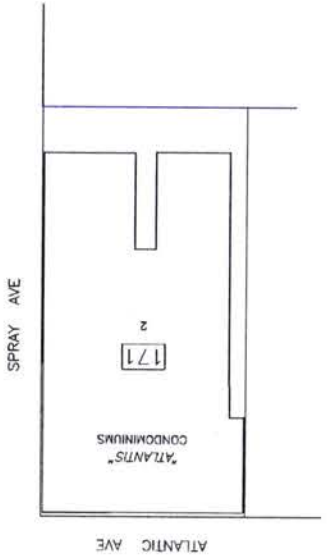
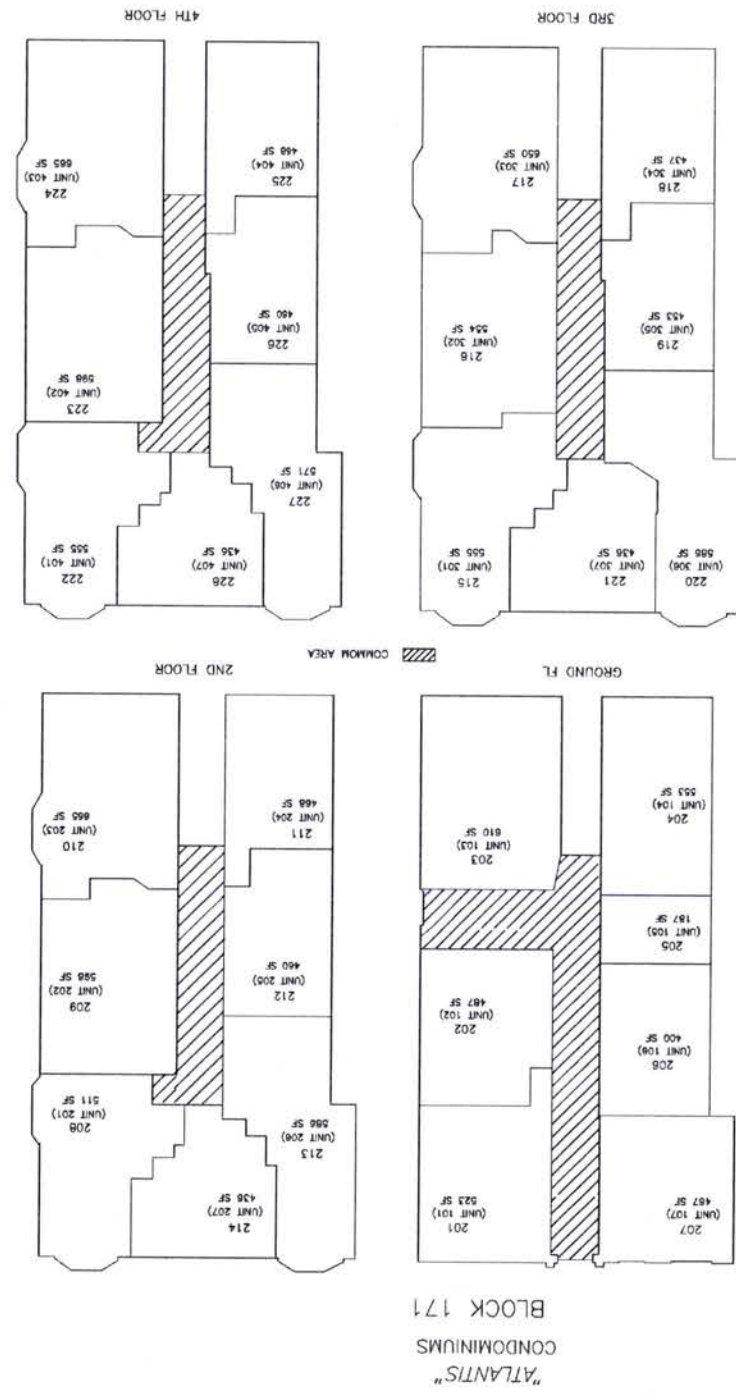


REVISIONS			REVISIONS		
DATE	REVISIONS	BY	DATE	REVISIONS	BY
3/20/1998	BLK 173; CONSL 5,10,11 & 12 INTO 5	DWP	1/12/2004	BLK 175; ADD LOT 15 (AIR RTS)	DWP
2/4/1999	BLK 175; CONSL 3,4,6,7,8,9,10,11,12,13 INTO 3	DWP	12/03/2004	BLK 172; CONSL 10&11 INTO 10	DWP
2/4/1999	BLK 176; CONSL 2,3,4,5,6,7,8,9,10,11,12,13,14 INTO 2	DWP			
2/4/1999	VACATE P/O STENTON PL - BLK. 176, LOT 2.01	DWP			
5/20/2000	BLK 175; 3.5 & BLK 176; 2 & 2.01 CONSL INTO BLK 175;3	DWP			
9/6/2001	BLK 173; CONSL 2,3,4,17,18 & 20 INTO 2	DWP			
3/20/2003	BLK 170; LOT 9; REMOVE "OCEAN BREEZE CONDO." (REVERTED BACK TO APT. BLDG.)	DWP			

TAX MAP
 CITY OF ATLANTIC CITY
 ATLANTIC COUNTY, NEW JERSEY
 SCALE: 1" = 50'
 DATE: AUG 1995
 JOSEPH M. DOLAN, PLS, PP
 MUNICIPAL LAND SURVEYOR
 NEW JERSEY LICENSE NO. 23830
 OFFICE OF THE CITY ENGINEER
 803 CITY HALL
 ATLANTIC CITY, NEW JERSEY 08401

TAX MAP
 CITY OF ATLANTIC CITY
 NEW JERSEY
 DATE: AUG 1995
 JOSEPH M. DOLAN, PLS. PP
 MAJORAL LMO SIAIION
 OFFICE OF THE CITY ENGINEER
 NEW JERSEY LICENSE NO. 23930
 503 CITY HWY.
 ATLANTIC CITY, NEW JERSEY 08401

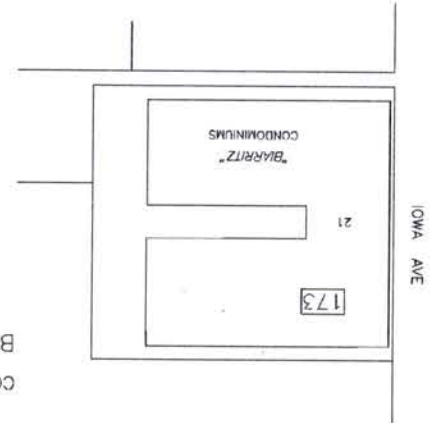
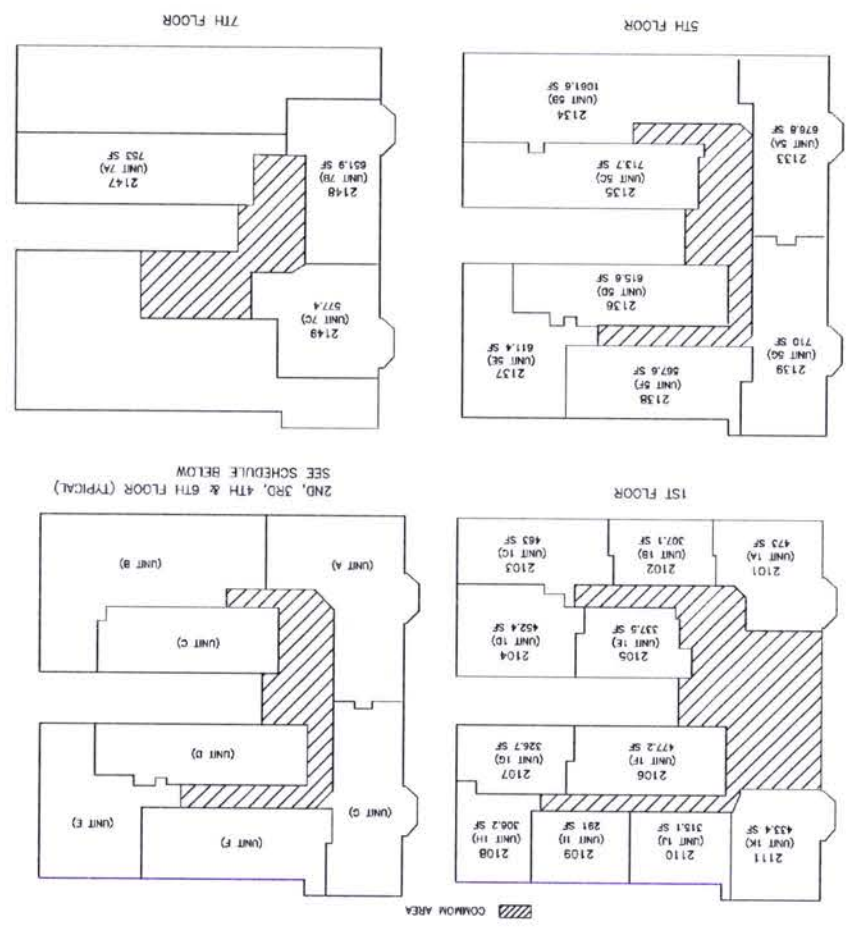
I hereby certify that this map has been revised
 under my immediate supervision, and complies
 with the laws of the State of New Jersey.
 JOSEPH M. DOLAN, PLS NJ LICENSE # 23930

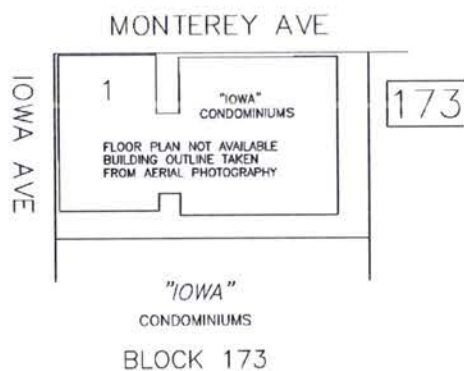


LOT NO.	UNIT NO.	SQ. FT.
2118	20	694.6
2117	2F	573.2
2116	2F	611.8
2115	20	621.4
2114	20	540.5
2113	28	1023.4
2112	2A	850.5
2119	3A	866.1
2120	3B	1029.8
2121	3C	542.1
2122	3D	602.2
2123	3E	610.5
2124	3F	571
2125	3G	709.7

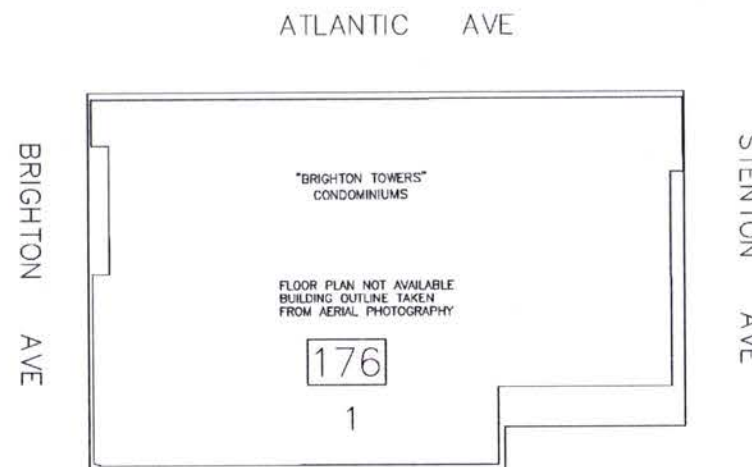
LOT NO.	UNIT NO.	SQ. FT.
2126	4A	855.2
2127	4B	1027.9
2128	4C	541
2129	4D	598.1
2130	4E	607.8
2131	4F	573.1
2132	4G	709.8

LOT NO.	UNIT NO.	SQ. FT.
2140	5A	877
2141	5B	1183.2
2142	5C	539
2143	5D	616
2144	5E	611.7
2145	5F	571
2146	5G	705.4





LOT NO.	UNIT NO.	SQ. FT.
101	1A	473
102	1B	307
103	1C	483
104	1D	452
105	1E	337
106	1F	477
107	1G	UNKNOWN
108	1H	UNKNOWN
109	1I	291
110	1J	315
111	1K	433
112	2A	850
113	2B	1023
114	2C	540
115	2D	621
116	2E	UNKNOWN
117	2F	573
118	2G	694
119	3A	860
120	3B	1029
121	3C	542
122	3D	602
123	3E	610
124	3F	571
125	3G	709
126	4A	845
127	4B	1027
128	4C	541
129	4D	588
130	4E	607
131	4F	573
132	4G	709
133	5A	676
134	5B	1061
135	5C	713
136	5D	615
137	5E	611
138	5F	567
139	5G	710
140	6A	677
141	6B	1183
142	6C	539
143	6D	618
144	6E	611
145	6F	571
146	6G	705
147	7A	753
148	7B	651
149	7C	577
150	A1	580
151	A2	570
152	A3	442
153	A4	435
154	A5	224
155	A6	518
156	B1	580
157	B2	570
158	B3	442
159	B4	435
160	B5	494
161	B6	518
162	C1	580
163	C2	570
164	C3	442
165	C4	435
166	C5	494
167	C6	518
168	D1	580
169	D2	570
170	D3	442
171	D4	435
172	D5	494
173	D6	518
174	E1	580
175	E2	570
176	E3	442
177	E4	435
178	E5	494
179	E6	518
180	FH	200
181	7D	1186



"BRIGHTON TOWERS"
CONDOMINIUMS
BLOCK 173

LOT NO.	UNIT NO.	SQ. FT.
101	101	826
102	102	449
103	103	423
104	104	857
105	105	868
106	106	767
107	107	767
108	108	748
109	109	427
110	110	639
111	111	458
112	112	656
113	114	416
114	115	823

1ST FLOOR

LOT NO.	UNIT NO.	SQ. FT.
265	PH1	1557
266	PH2	1673
267	PH3	1716
268	PH4	1818

PENTHOUSE

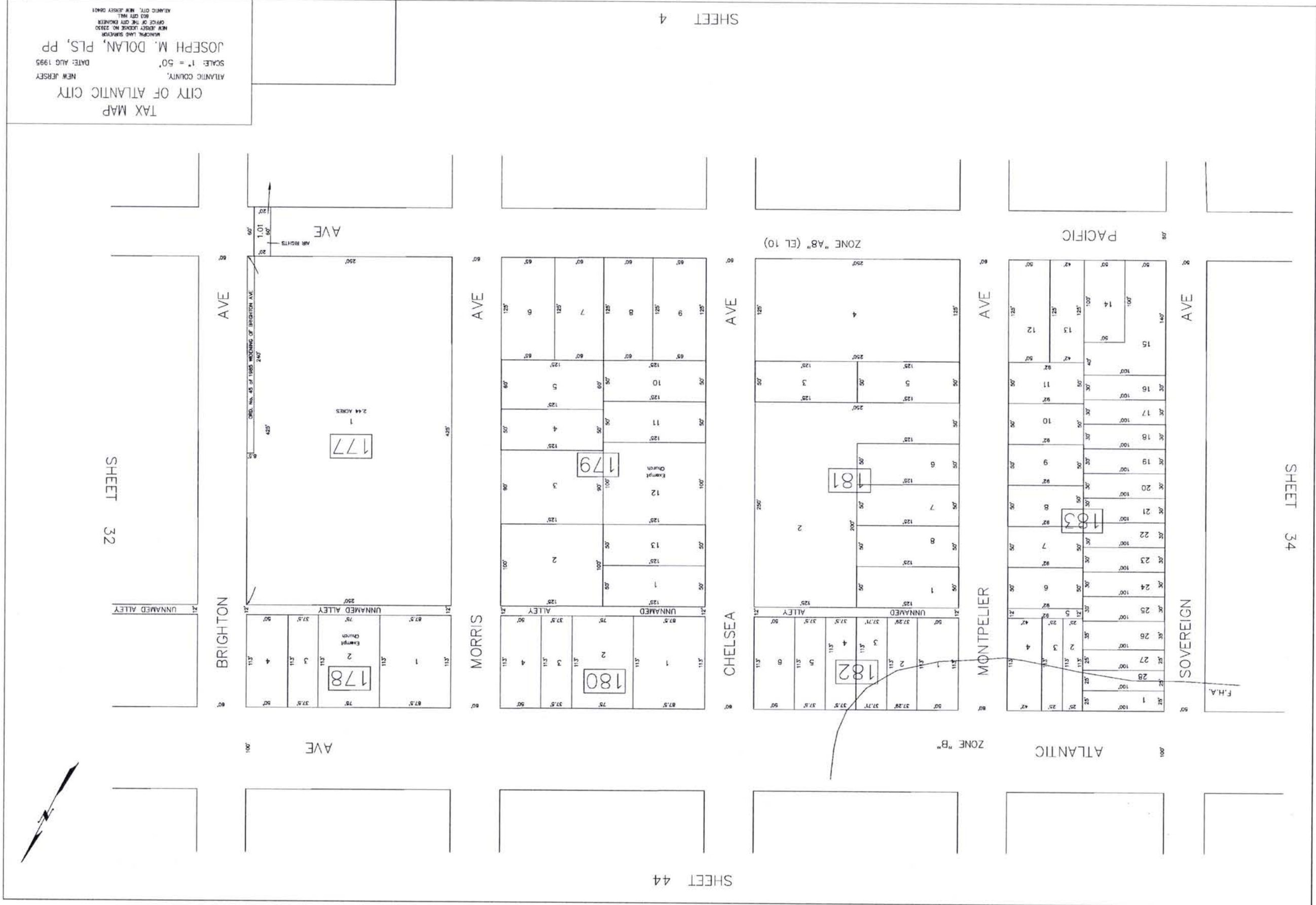
LOT NUMBERS

- 2ND FLOOR UNITS = 115 THRU 128
- 3RD FLOOR UNITS = 129 THRU 142
- 4TH FLOOR UNITS = 143 THRU 156
- 5TH FLOOR UNITS = 157 THRU 170
- 6TH FLOOR UNITS = 171 THRU 184
- 7TH FLOOR UNITS = 185 THRU 198
- 8TH FLOOR UNITS = 199 THRU 212
- 9TH FLOOR UNITS = 213 THRU 225
- 10TH FLOOR UNITS = 226 THRU 238
- 11TH FLOOR UNITS = 239 THRU 251
- 12TH FLOOR UNITS = 252 THRU 264

REVISIONS		
DATE	REVISIONS	BY
3/20/2003	BLK 170; LOT 9; REMOVE "OCEAN BREEZE CONDO." (REVERT BACK TO APT. BLDG.)	DWP

I hereby certify that this map has been revised under my immediate supervision, and complies with the laws of the State of New Jersey.
JOSEPH M. DOLAN, PLS NJ LICENSE # 23930

TAX MAP
CITY OF ATLANTIC CITY
ATLANTIC COUNTY, NEW JERSEY
NOT TO SCALE DATE: AUG 1995
JOSEPH M. DOLAN, PLS. PP
MUNICIPAL LAND SURVEYOR
NEW JERSEY LICENSE NO. 23930
OFFICE OF THE CITY ENGINEER
803 CITY HALL
ATLANTIC CITY, NEW JERSEY 08401



SHEET 44

SHEET 4

SHEET 34

SHEET 32

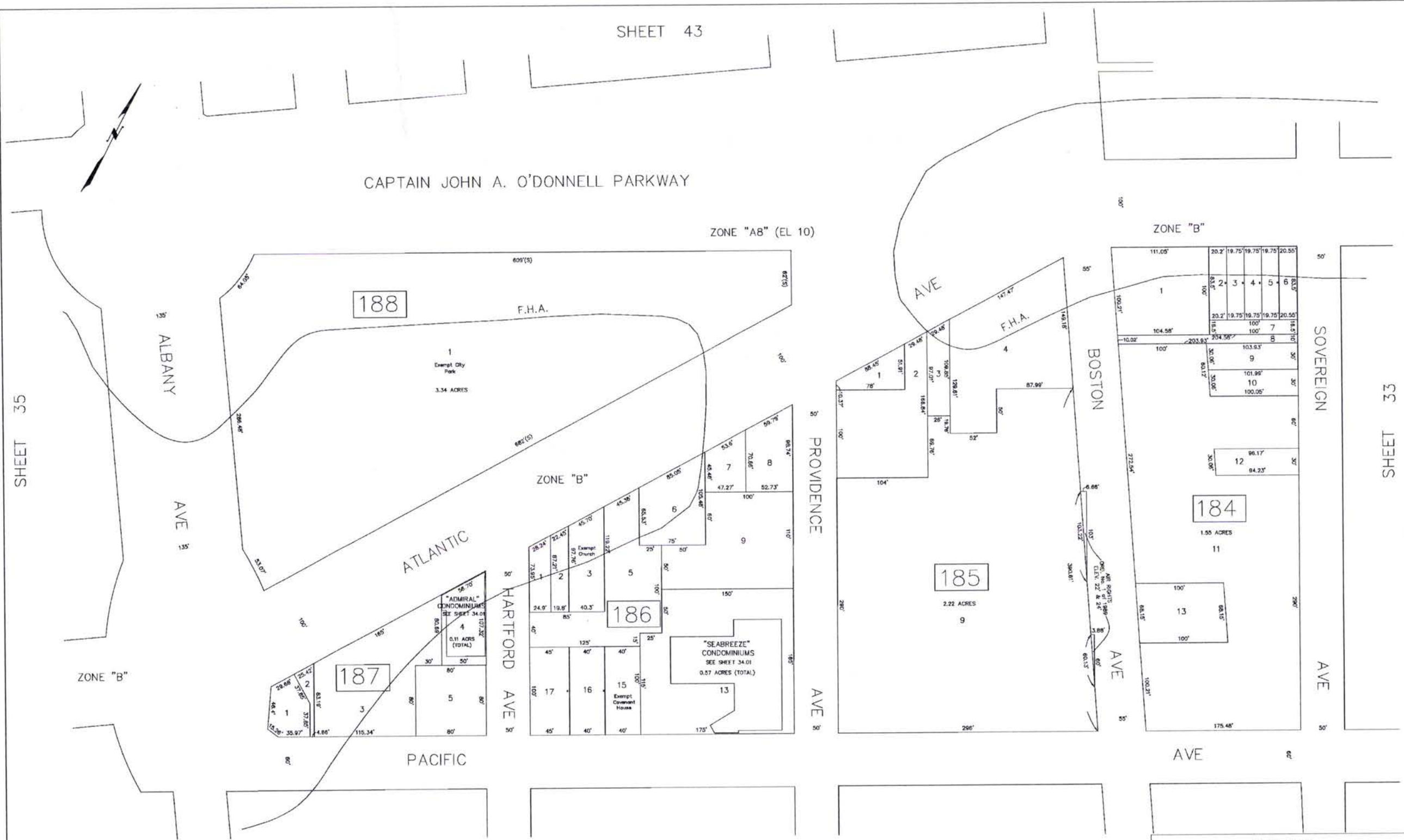
TAX MAP
 CITY OF ATLANTIC CITY
 ATLANTIC COUNTY, NEW JERSEY
 SCALE: 1" = 50'
 DATE: AUG 1995
 JOSEPH M. DOLAN, PLS, PP
 MUNICIPAL LAND SURVEYOR
 NEW JERSEY LICENSE NO. 28350
 OFFICE OF THE CITY ENGINEER
 603 CITY HALL
 ATLANTIC CITY, NEW JERSEY 08401

SHEET 43

CAPTAIN JOHN A. O'DONNELL PARKWAY

ZONE "AB" (EL 10)

ZONE "B"



REVISIONS		
DATE	REVISIONS	BY
4/1/1998	BLK 185; CONSL 4 TO B INTO 4	DWP
7/9/1998	BLK 186; CONSL 9,10,11 & 12 INTO 9	DWP
7/9/1998	BLK 186; CONSL 3 & 4 INTO 3	DWP
1/19/1999	BLK 186; DELETE 14 & REV. GEOMETRY 13	DWP
		DWP

SHEET 3

SHEET 4

I hereby certify that this map has been revised under my immediate supervision, and complies with the laws of the State of New Jersey.

JOSEPH M. DOLAN, PLS NJ LICENSE # 23930

TAX MAP
CITY OF ATLANTIC CITY
ATLANTIC COUNTY, NEW JERSEY
SCALE: 1" = 50'
DATE: AUG 1995
JOSEPH M. DOLAN, PLS, PP
MUNICIPAL LAND SURVEYOR
NEW JERSEY LICENSE NO. 23930
OFFICE OF THE CITY ENGINEER
603 CITY HALL
ATLANTIC CITY, NEW JERSEY 08401

SHEET 33

34.01

TAX MAP
CITY OF ATLANTIC CITY
NEW JERSEY
DATE: AUG 1995
JOSEPH M. DOLAN, PLS. PP
ATLANTIC COUNTY
NEW JERSEY
PLANNING LAND SURVEYOR
NEW JERSEY LICENSE NO. 23930
OFFICE OF THE CITY ENGINEER
603 CITY HALL
ATLANTIC CITY, NEW JERSEY 08401

JOSEPH M. DOLAN, PLS NJ LICENSE # 23930
I hereby certify that this map has been revised
with the laws of the State of New Jersey.

FLOOR 5

LOT NO.	UNIT NO.	SQ. FT.
428	E1	700
429	E2	600
430	E3	500
431	E4	545
432	E5	575

FLOOR 4

LOT NO.	UNIT NO.	SQ. FT.
422	D1	600
423	D2	600
424	D3	508
425	D4	500
426	D5	545
427	D6	225

FLOOR 3

LOT NO.	UNIT NO.	SQ. FT.
415	C1	600
416	C2	600
417	C3	508
418	C4	500
419	C5	225
420	C6	225
421	C7	225

FLOOR 2

LOT NO.	UNIT NO.	SQ. FT.
408	B1	600
409	B2	600
410	B3	508
411	B4	500
412	B5	225
413	B6	225
414	B7	225

FLOOR 1

LOT NO.	UNIT NO.	SQ. FT.
403	A1	600
404	A2	600
405	A3	508
406	A4	500
407	A5	545

BASEMENT

LOT NO.	UNIT NO.	SQ. FT.
400	L1	400
402	L2	400

"THE ADMIRAL"
CONDOMINIUM
BLOCK 187



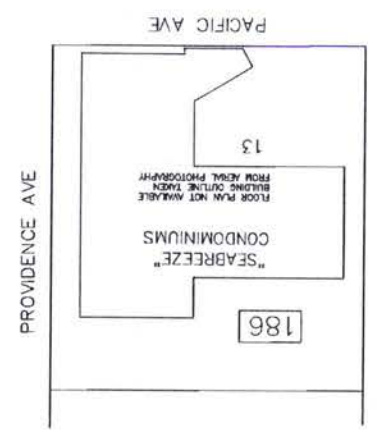
FLOOR 2

LOT NO.	UNIT NO.	SQ. FT.
1301	48	530.75
1302	49	494
1303	50	307.5
1304	51	307.5
1305	52	235.75
1306	53	235.75
1307	54	235.75
1308	55	235.75
1309	56	235.75
1310	57	235.75
1311	58	235.75
1312	59	307.5
1313	60	307.5
1314	61	307.5
1315	62	235.75
1316	63	235.75
1317	64	235.75
1318	65	235.75
1319	66	307.5
1320	67	307.5
1321	68	235.75
1322	70	223.75

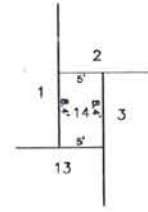
FLOOR 1

LOT NO.	UNIT NO.	SQ. FT.
1301	48	530.75
1302	49	494
1303	50	307.5
1304	51	307.5
1305	52	235.75
1306	53	235.75
1307	54	235.75
1308	55	235.75
1309	56	235.75
1310	57	235.75
1311	58	235.75
1312	59	307.5
1313	60	307.5
1314	61	307.5
1315	62	235.75
1316	63	235.75
1317	64	235.75
1318	65	235.75
1319	66	307.5
1320	67	307.5
1321	68	235.75
1322	70	223.75

"THE SEABREEZE"
CONDOMINIUM
BLOCK 186



34.01



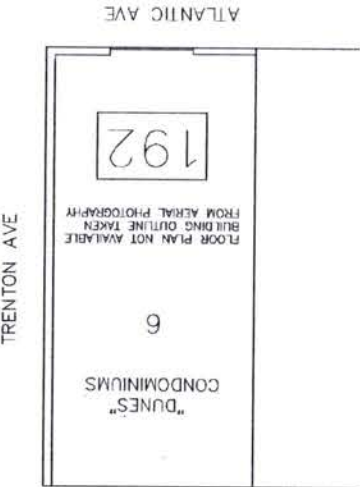
DETAIL
NO SCALE
191

SHEET 36

SHEET 34

REVISIONS		
DATE	REVISIONS	BY
11/10/1998	BLK 194; CORR. TO ADD 28	DWP
10/04/2002	BLK 192; SUBDV. 3 INTO 3.01, 3.02 & 3.03	DWP

TAX MAP
CITY OF ATLANTIC CITY
ATLANTIC COUNTY, NEW JERSEY
SCALE: 1" = 50'
DATE: AUG 1995
JOSEPH M. DOLAN, PLS, PP
MUNICIPAL LAND SURVEYOR
NEW JERSEY LICENSE NO. 23630
OFFICE OF THE CITY ENGINEER
603 CITY HALL
ATLANTIC CITY, NEW JERSEY 08401



FLOOR 1

LOT NO.	UNIT NO.	SQ. FT.
601	A-1	467
602	A-2	623
603	A-3	708
604	A-4	467
605	A-5	577
606	A-6	790

FLOOR 2

LOT NO.	UNIT NO.	SQ. FT.
607	B-1	467
608	B-2	710
609	B-3	732
610	B-4	476
611	B-5	650
612	B-6	650
613	B-7	400

FLOOR 3

LOT NO.	UNIT NO.	SQ. FT.
614	C-1	467
615	C-2	710
616	C-3	732
617	C-4	476
618	C-5	650
619	C-6	650
620	C-7	400

FLOOR 4

LOT NO.	UNIT NO.	SQ. FT.
641	D-1	641
622	D-2	670
623	D-3	521
624	D-4	452

"THE DUNES"
CONDOMINIUM
BLOCK 192

TAX MAP
CITY OF ATLANTIC CITY
ATLANTIC COUNTY,
NEW JERSEY
DATE: AUG 1995
JOSEPH M. DOLAN, PLS. PP
PLANNING LAND SURVEYOR
NEW JERSEY LICENSE NO. 23930
OFFICE OF THE CITY ENGINEER
603 CITY HALL
ATLANTIC CITY, NEW JERSEY 08401

JOSEPH M. DOLAN, PLS NJ LICENSE # 23930
I hereby certify that this map has been revised
under my immediate supervision, and complies
with the laws of the State of New Jersey.

35.01

35.01



REVISIONS		
DATE	REVISIONS	BY
7/12/2004	BLK 205; CONSL 6 & 7 INTO 6	DWP
7/29/2005	BLK 204; SUB. 12, 13 & 14 INTO 12.01 & 12.02	DWP

TAX MAP
 CITY OF ATLANTIC CITY
 ATLANTIC COUNTY, NEW JERSEY
 SCALE: 1" = 50'
 DATE: AUG 1995
 JOSEPH M. DOLAN, PLS, PP
 MUNICIPAL LAND SURVEYOR
 NEW JERSEY LICENSE NO. 23930
 OFFICE OF THE CITY ENGINEER
 603 CITY HALL
 ATLANTIC CITY, NEW JERSEY 08401

36.01

TAX MAP
 CITY OF ATLANTIC CITY
 ATLANTIC COUNTY,
 NEW JERSEY
 DATE: AUG 1995
 JOSEPH M. DOLAN, PLS. PP

MANUAL LAND SURVEYOR
 NEW JERSEY LICENSE NO. 23930
 OFFICE OF THE CITY ENGINEER
 503 CITY HALL
 ATLANTIC CITY, NEW JERSEY 08401

JOSEPH M. DOLAN, PLS NJ LICENSE # 23930
 I hereby certify that this map has been revised
 under my immediate supervision, and complies
 with the laws of the State of New Jersey.

1st FLOOR

401	A-1	510
402	A-2	500.25
403	A-3	510
404	A-4	420.5

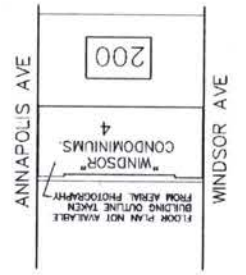
2nd FLOOR

405	B-1	645
406	B-2	500.25
407	B-3	510
408	B-4	420.5

3rd FLOOR

409	C-1	645
410	C-2	500.25
411	C-3	510
412	C-4	420.5

"THE WINDSOR"
 CONDOMINIUM
 BLOCK 200



36.01

REVISIONS		
DATE	REVISIONS	BY
10/5/1998	BLK 213; CONSL 21 & 22 INTO 21	DWP
11/12/1998	BLK 208; CONSL 10 & 11 INTO 11	DWP
3/28/2001	BLK 212; PROP. LINE REV. LOIS 13 & 14 --FILED PLAN	DWP



SHEET 36

TAX MAP
CITY OF ATLANTIC CITY
ATLANTIC COUNTY, NEW JERSEY
SCALE: 1" = 50' DATE: AUG 1995
JOSEPH M. DOLAN, PLS, PP
MUNICIPAL LAND SURVEYOR
NEW JERSEY LICENSE NO. 23930
OFFICE OF THE CITY ENGINEER
603 CITY HALL
ATLANTIC CITY, NEW JERSEY 08401

TAX MAP
 CITY OF ATLANTIC CITY
 ATLANTIC COUNTY,
 NEW JERSEY
 DATE: AUG 1995
 JOSEPH M. DOLAN, PLS. PP
 MANHATTAN LAND SURVEYOR
 NEW JERSEY LICENSE NO. 23930
 OFFICE OF THE CITY CLERK
 503 CITY HALL
 ATLANTIC CITY, NEW JERSEY 08401

JOSEPH M. DOLAN, PLS NJ LICENSE # 23930
 I hereby certify that this map has been revised
 under my immediate supervision, and complies
 with the laws of the State of New Jersey.

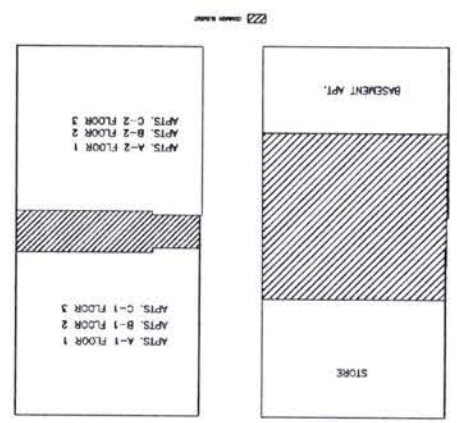
FLOOR 1		
LOT NO.	UNIT NO.	SQ. FT.
901	A1	763
902	A2	670
903	A3	678
904	A4	767
FLOOR 2		
LOT NO.	UNIT NO.	SQ. FT.
905	B1	916
906	B2	670
907	B3	677
908	B4	916
FLOOR 3		
LOT NO.	UNIT NO.	SQ. FT.
909	C1	916
910	C2	670
911	C3	678
912	C4	916
PENTHOUSE		
LOT NO.	UNIT NO.	SQ. FT.
913	PH-1	286
BASEMENT		
LOT NO.	UNIT NO.	SQ. FT.
914	LL-1	567

BLOCK 206		
LOT NO.	UNIT NO.	SQ. FT.
1940	1	1940
1940	2	1940
1940	3	1940
1940	4	1940
1940	5	1940
1940	6	1940

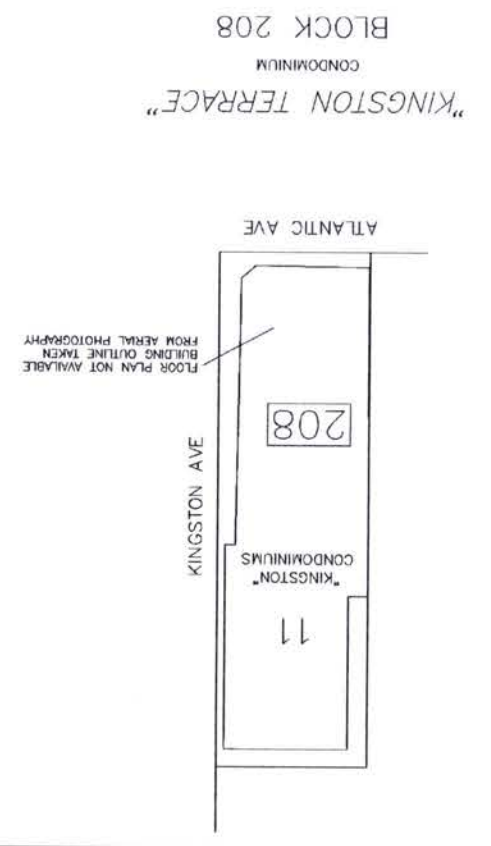
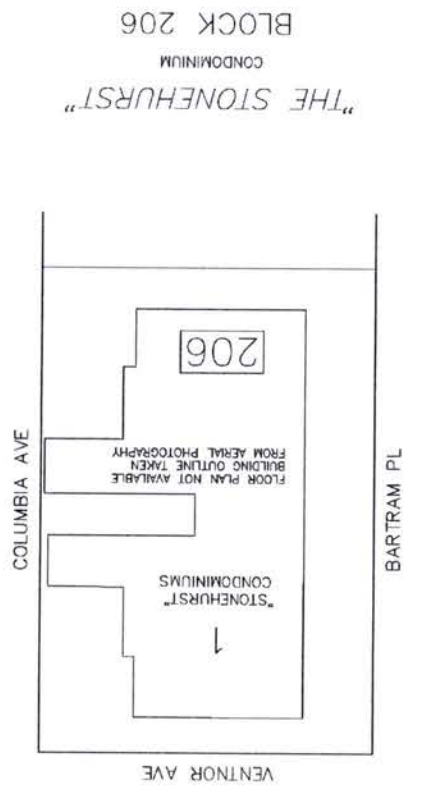
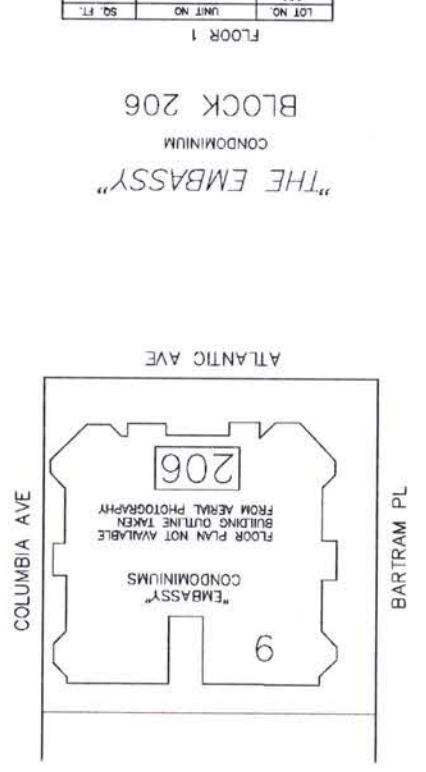
FLOOR 3		
LOT NO.	UNIT NO.	SQ. FT.
1114	C-1	536
1115	C-2	410
1116	C-3	240
1117	C-4	288
1118	C-5	288
1119	C-6	288

FLOOR 2		
LOT NO.	UNIT NO.	SQ. FT.
1108	B-1	284
1109	B-2	458
1110	B-3	240
1111	B-4	288
1112	B-5	288
1113	B-6	288

FLOOR 1		
LOT NO.	UNIT NO.	SQ. FT.
1101	A-1	231
1102	A-2	440
1103	A-3	400
1104	A-4	246
1105	A-5	252
1106	A-6	240
1107	A-7	240




BLOCK 213		
LOT NO.	UNIT NO.	SQ. FT.
701	BASE	337
702	BASE	406
703	A-1	754
704	A-2	754
705	B-1	766
706	B-2	766
707	C-1	766
708	C-2	766



37.01

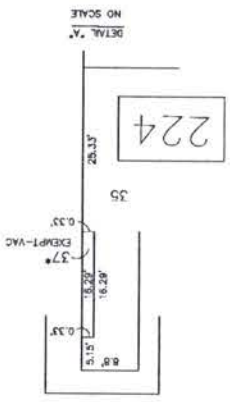
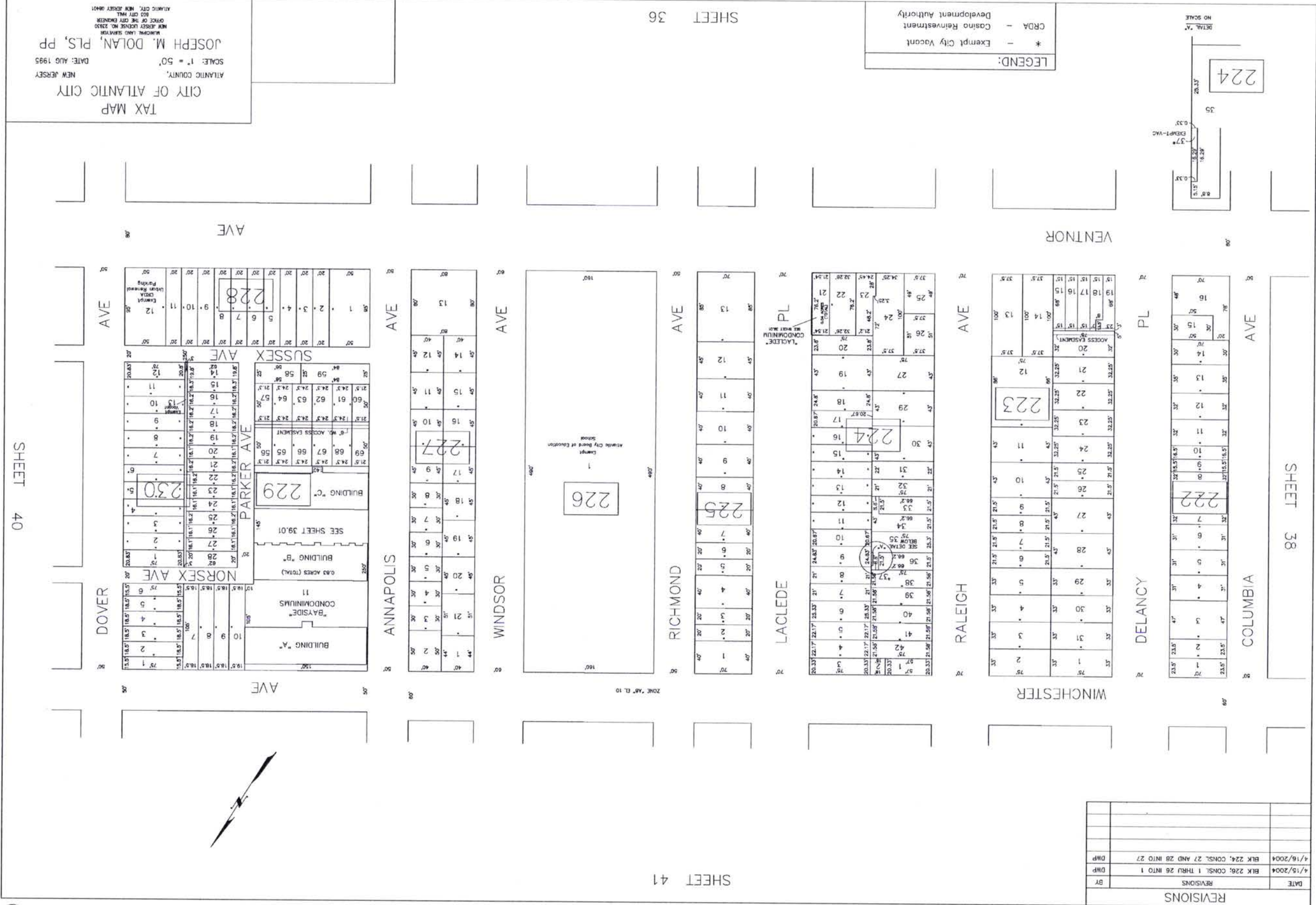
37.01



TAX MAP
 CITY OF ATLANTIC CITY
 ATLANTIC COUNTY, NEW JERSEY
 SCALE: 1" = 50' DATE: AUG 1995
 JOSEPH M. DOLAN, PLS, PP
 MUNICIPAL LAND SURVEYOR
 NEW JERSEY LICENSE NO. 23830
 OFFICE OF THE CITY ENGINEER
 603 CITY HALL
 ATLANTIC CITY, NEW JERSEY 08401

DATE	REVISIONS	BY
4/15/2004	BLK 226; CONSL. 1 THRU 26 INTO 1	DWP
4/16/2004	BLK 224; CONSL. 27 AND 28 INTO 27	DWP

SHEET 41



LEGEND:
 * - Exempt City Vacant
 CRDA - Casino Reinvestment Development Authority

TAX MAP
 CITY OF ATLANTIC CITY
 ATLANTIC COUNTY, NEW JERSEY
 DATE: AUG 1995
 SCALE: 1" = 50'
 JOSEPH M. DOLAN, PLS, PP
 MUNICIPAL LAND SURVEYOR
 NEW JERSEY LICENSE NO. 23830
 OFFICE OF THE CITY ENGINEER
 803 CITY HALL
 ATLANTIC CITY, NEW JERSEY 08401

SHEET 36

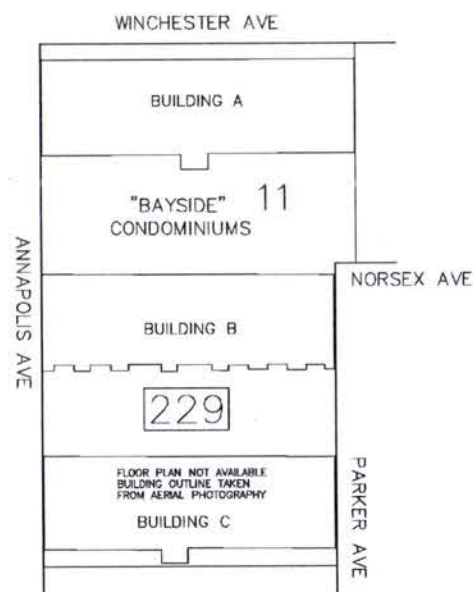
39

AL

106

SHEET 40

39



"BAYSIDE"
CONDOMINIUM
BLOCK 229

BUILDING A

LOT NO.	UNIT NO.	SQ. FT.
1101	A1	824.1
1102	A4	824.1
1103	A5	824.1
1104	A8	824.1
1105	A9	824.1
1106	A12	824.1
1107	A13	824.1
1108	A16	824.1

GROUND FLOOR

LOT NO.	UNIT NO.	SQ. FT.
1109	A2	816.5
1110	A3	816.5
1111	A6	818.5
1112	A7	816.5
1113	A10	816.5
1114	A11	816.5
1115	A14	816.5
1116	A15	816.5

SECOND FLOOR

BUILDING B

LOT NO.	UNIT NO.	SQ. FT.
1117	B1	824.1
1118	B4	824.1
1119	B5	891.0
1120	B8	891.3
1121	B10	824.1
1122	B11	824.1
1123	B14	824.1

GROUND FLOOR

LOT NO.	UNIT NO.	SQ. FT.
1124	B2	816.5
1125	B3	818.5
1126	B6	871.3
1127	B7	871.3
1128	B9	816.5
1129	B12	816.5
1130	B13	816.5

SECOND FLOOR

BUILDING C

LOT NO.	UNIT NO.	SQ. FT.
1131	C1	824.1
1132	C4	824.1
1133	C5	854.2
1134	C8	854.2
1135	C10	824.1
1136	C11	824.1
1137	C14	824.1

GROUND FLOOR

LOT NO.	UNIT NO.	SQ. FT.
1138	C2	816.5
1139	C3	816.5
1140	C6	871.3
1141	C7	871.3
1142	C9	816.5
1143	C12	816.5
1144	C13	816.5

SECOND FLOOR



"LA CLEDE"
CONDOMINIUM
BLOCK 224

LOT NO.	UNIT NO.	SQ. FT.
2101	1	1530
2102	2	1082
2103	3	466
2104	4	1082
2105	5	466

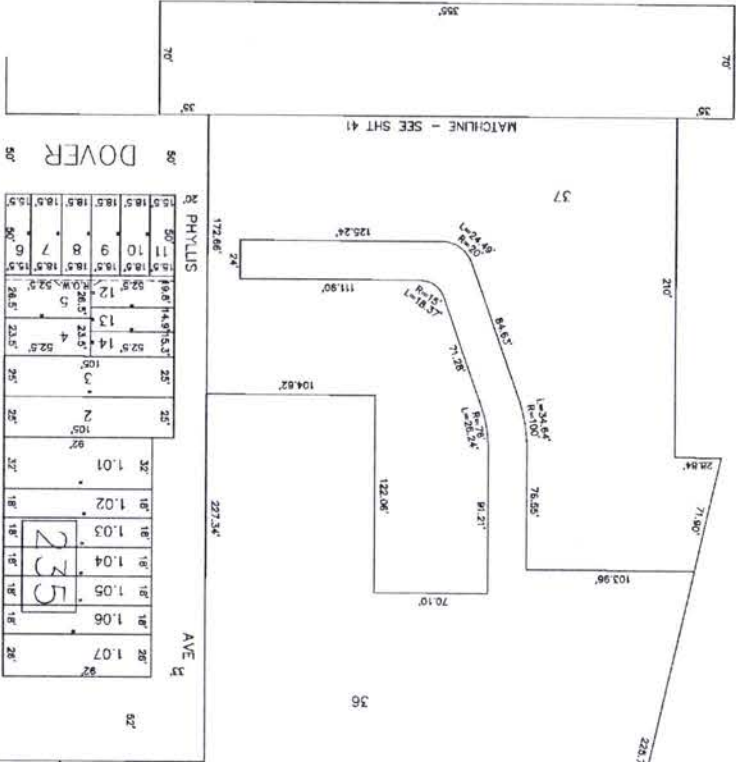
I hereby certify that this map has been revised under my immediate supervision, and complies with the laws of the State of New Jersey.
JOSEPH M. DOLAN, PLS NJ LICENSE # 23930

TAX MAP
CITY OF ATLANTIC CITY
ATLANTIC COUNTY, NEW JERSEY
NOT TO SCALE DATE: AUG 1995
JOSEPH M. DOLAN, PLS. PP
MUNICIPAL LAND SURVEYOR
NEW JERSEY LICENSE NO. 23930
OFFICE OF THE CITY ENGINEER
603 CITY HALL
ATLANTIC CITY, NEW JERSEY 08401

SHEET 65

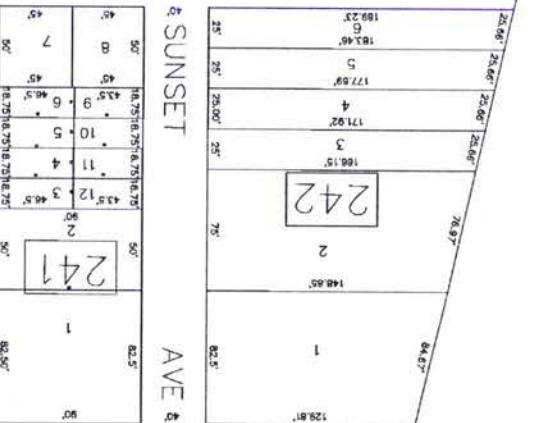
INSIDE THOROFARE

SHEET 41



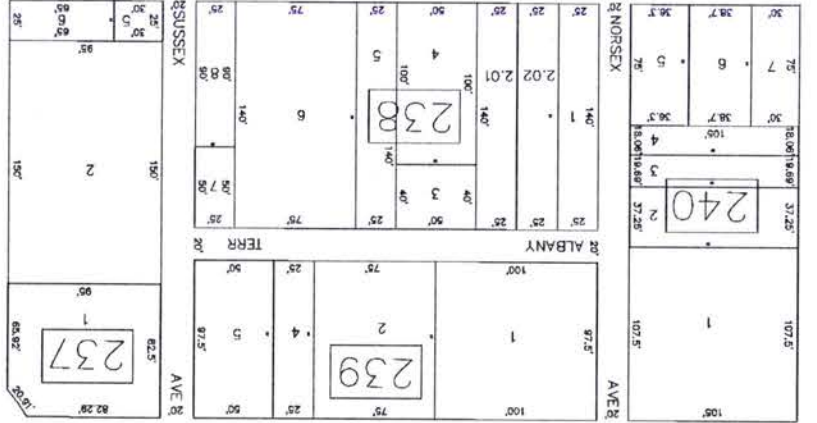
SHEET 62

ALBANY

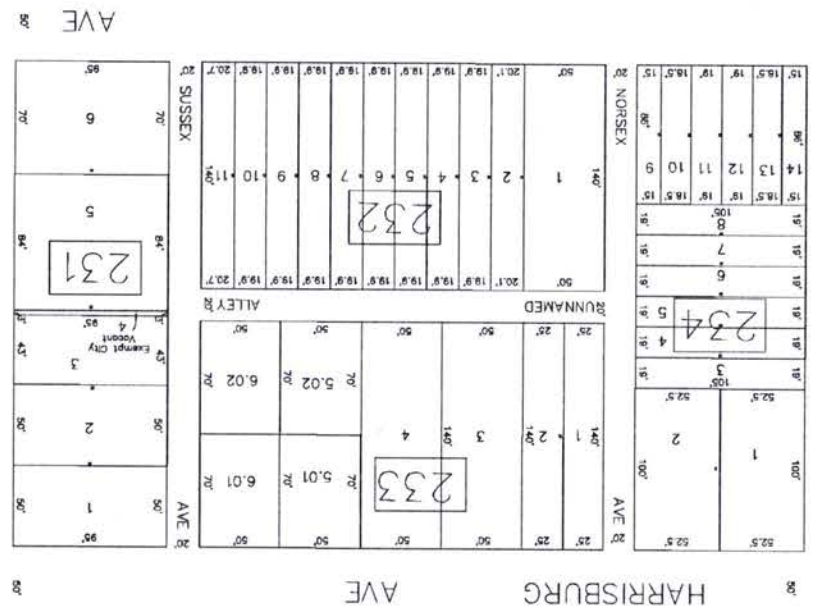


SHEET 43

AVE 135



SHEET 39



SHEET 34

AVE 8

VENTNOR

TAX MAP
CITY OF ATLANTIC CITY
NEW JERSEY
DATE: AUG 1995
SCALE: 1" = 50'
JOSEPH M. DOLAN, PLS, PP
MUNICIPAL LAND SURVEY
OFFICE OF THE CITY ENGINEER
NEW JERSEY LICENSE NO. 23825
303 CITY HALL
ATLANTIC CITY, NEW JERSEY 08401

DATE	REVISIONS	BY
4/1/1998	BLK 236; CONSL 24, 25, & 26 INTO 24	CAH
7/15/1998	BLK 236; CONSL 2 & 3 INTO 2	DWP
1/19/1999	BLK 236; ADD 35; REV GEOMETRY 18	DWP
9/25/2001	BLK 231; REMOVE "ARABELLA CONDO" (REVERT BACK TO APT. BLDG.); LOT 6	DWP
7/23/2003	BLK 233; SUBD. 5 INTO 5.01 & 5.02; SUBD. 6 INTO 6.01 & 6.02;	DWP
3/12/2004	BLK 237; CONSL 2, 3 & 4 INTO 2	DWP
8/4/2004	SUBD. BLK 236; 35 & BLK 243; 1 & 2 INTO BLK 236; 36 & 37 ALSO SHOWN ON SHIT 41	DWP
3/22/2006	BLK 236; SUBDIV 2 INTO 2.01 & 2.02	DWP
11/6/2008	BLK 235; SUBDIV 1 INTO 1.01-1.07	DWP

40

40



"LANDMARK TOWERS"
CONDOMINIUM
BLOCK 236

FLOOR 1

LOT NO.	UNIT NO.	SQ. FT.
2301	C1	778
2302	C2	818

FLOOR 2 = STORAGE

TYPICAL FLOORS 3-7, 9, 10, 14

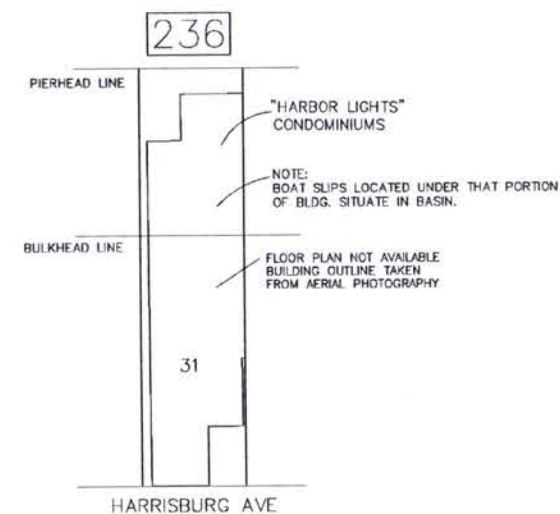
LOT NO.	UNIT NO.	SQ. FT.
2303	300	448
2304	301	1123
2305	302	459
2306	303	502
2307	304	1021
2308	305	802
2309	306	802
2310	307	802
2311	308	1005
2312	309	1005
2313	310	580
2314	311	489
2315	312	489

TYPICAL FLOORS 8, 11, 12, 15

LOT NO.	UNIT NO.	SQ. FT.
2368	800A	448
2369	801A	1123
2370	302	459
2371	303	502
2372	304	1021
2373	305	802
2374	306	802
2375	307	802
2376	308	1005
2377	309	1005
2378	310	580
2379	311	489
2380	312	489

- FLOOR 4 = LOTS 2316 THRU 2328
- FLOOR 5 = LOTS 2329 THRU 2341
- FLOOR 6 = LOTS 2342 THRU 2354
- FLOOR 7 = LOTS 2355 THRU 2367
- FLOOR 8 = LOTS 2368 THRU 2380
- FLOOR 9 = LOTS 2381 THRU 2393
- FLOOR 10 = LOTS 2394 THRU 2406
- FLOOR 11 = LOTS 2407 THRU 2419
- FLOOR 12 = LOTS 2420 THRU 2432
- FLOOR 14 = LOTS 2433 THRU 2445
- FLOOR 15 = LOTS 2446 THRU 2458

GROUND FLOOR
PARKING SPACES = LOTS 2459 THRU 2528
TYPICAL PARKING SPACE = 162 S.F.



"HARBOR LIGHTS"
CONDOMINIUM
BLOCK 236

LOT NO.	UNIT NO.	SQ. FT.
1101	1	932
1102	2	924
1103	3	908
1104	4	772
1105	BOAT SLIP A	4020
1106	BOAT SLIP B	4020

REVISIONS		
DATE	REVISIONS	BY
9/25/2001	BLK 231; REMOVE "ARABELLA CONDO" (REVERT BACK TO APT. BLDG.); LOT 6	DWP

I hereby certify that this map has been revised under my immediate supervision, and complies with the laws of the State of New Jersey.
JOSEPH M. DOLAN, PLS NJ LICENSE # 23930

TAX MAP
CITY OF ATLANTIC CITY
ATLANTIC COUNTY, NEW JERSEY
NOT TO SCALE DATE: AUG 1995
JOSEPH M. DOLAN, PLS. PP
MUNICIPAL LAND SURVEYOR
NEW JERSEY LICENSE NO. 23930
OFFICE OF THE CITY ENGINEER
603 CITY HALL
ATLANTIC CITY, NEW JERSEY 08401

DATE	REVISIONS	BY
1/19/1999	BLK 251; DELETE LOT 13	DWP
5/6/1999	BLK 243; CONSOL. LOTS 13 & 14 INTO 13	DWP
7/29/2004	BLK 243; LOTS 15 & 16 SUBD INTO 15.01, 15.02, 15.03 & 15.04	DWP
7/25/2004	BLK 243; LOT 2 SHOWN ON SHT. 40	DWP
2/22/2005	CONS. BLK 243; LOT 2 INTO BLK 236; LOT 37 AS SHOWN ON LOT SHT. 40	DWP

LEGEND:
 D.V. - Disabled Veteran
 CRDA - Cosmo Reinvestment Development Authority
 * - Exempt Bulkhead (Blk 251; Lots 2-12)

SHEET 39

TAX MAP
 CITY OF ATLANTIC CITY
 ATLANTIC COUNTY, NEW JERSEY
 DATE: AUG 1995
 SCALE: 1" = 50'
 JOSEPH M. DOLAN, PLS, PP
 MUNICIPAL LAND SURVEYOR
 NEW JERSEY LICENSE NO. 23830
 OFFICE OF THE CITY ENGINEER
 303 CITY HALL
 ATLANTIC CITY, NEW JERSEY 08401



110

SHEET 40

SHEET 64

SHEET 63

41

41

ZONE "A8" (EL 10)

INSIDE THORFARE

MATCH LINE - SEE SHT 40

SEE SHEET 41.01

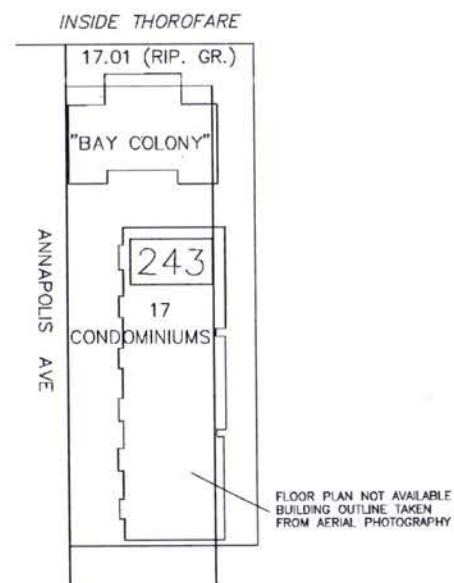
0.48 ACRES (TOTAL)

CONDOMINIUMS

17

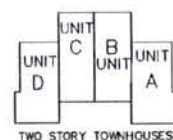
BAY COLONY

17.01

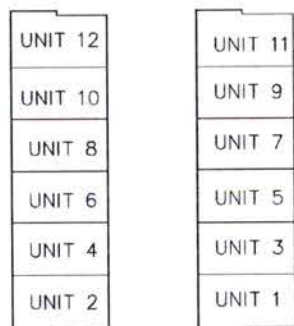


"BAY COLONY"
CONDOMINIUM
BLOCK 243

LOT NO.	UNIT NO.	SQ. FT.
1801	1	806
1802	2	976
1803	3	763
1804	4	933
1805	5	763
1806	6	976
1807	7	763
1808	8	976
1809	9	763
1810	10	933
1811	11	806
1812	12	976
1813	A	1320
1814	B	1221
1815	C	1221
1816	D	1320



TWO STORY TOWNHOUSES



UPPER UNITS
(SPLIT LEVEL)
FLOORS 3, 4 & 5

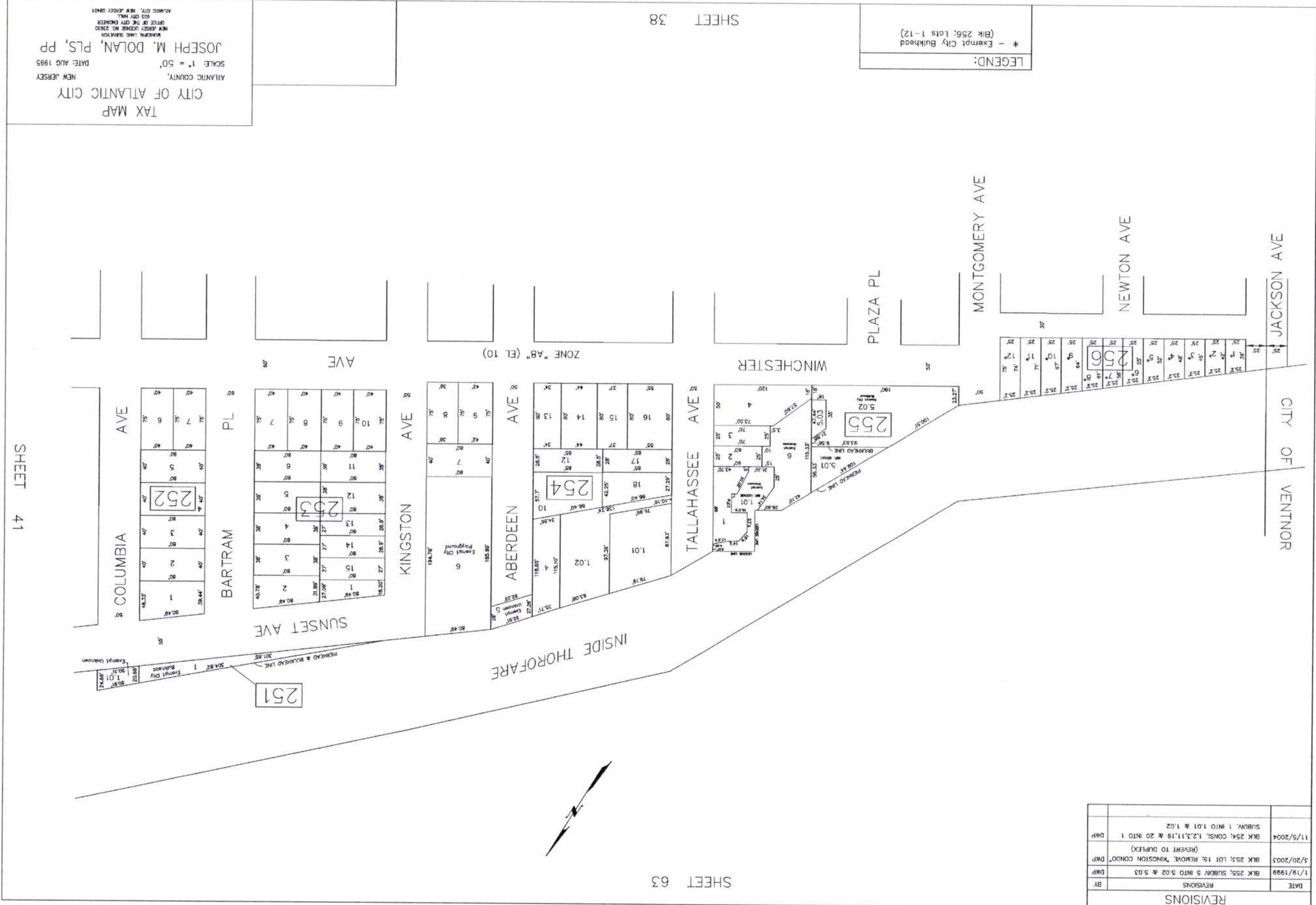
LOWER LEVEL
(SPLIT LEVEL)
FLOORS 1 & 2

I hereby certify that this map has been revised under my immediate supervision, and complies with the laws of the State of New Jersey.
JOSEPH M. DOLAN, PLS NJ LICENSE # 23930

TAX MAP
CITY OF ATLANTIC CITY
ATLANTIC COUNTY, NEW JERSEY
NOT TO SCALE DATE: AUG 1995
JOSEPH M. DOLAN, PLS. PP
MUNICIPAL LAND SURVEYOR
NEW JERSEY LICENSE NO. 23930
OFFICE OF THE CITY ENGINEER
503 CITY HALL
ATLANTIC CITY, NEW JERSEY 08401

DATE	REVISIONS	BY
11/9/2004	BLK 254; CONS'L 1,2,3,11,19 & 20 INTO 1 SUBDIV. 1 INTO 1,01 & 1,02	DWP
5/20/2003	BLK 255; LOT 15; REMOVE "KINGSTON CONDO" (REVERT TO DUPLEX)	DWP
1/19/1999	BLK 255; SUBDIV 5 INTO 5,02 & 5,03	DWP

SHEET 63



LEGEND:

* - Exempt City Bulkhead (Blk 255; Lots 1-12)

SHEET 38

TAX MAP
CITY OF ATLANTIC CITY
ATLANTIC COUNTY,
NEW JERSEY
SCALE: 1" = 50'
DATE: AUG 1995
JOSEPH M. DOLAN, PLS, PP
MANAGER LAND SURVEYOR
NEW JERSEY LICENSE NO. 23830
OFFICE OF THE CITY ENGINEER
803 CITY HALL
ATLANTIC CITY, NEW JERSEY 08401

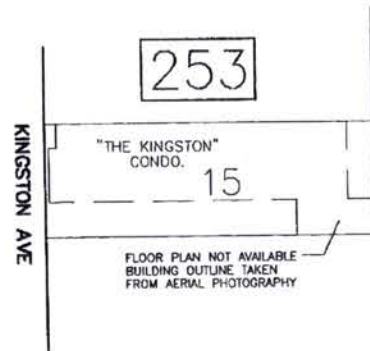
112

SHEET 41

42

42

42.01



"THE KINGSTON"
 CONDOMINIUM
 BLOCK 253

LOT NO.	UNIT NO.	SQ. FT.	FLOOR
1501	123A	1138	1
1502	123B	1138	2

CONDO REVERTED BACK TO DUPLEX

113

NEW JERSEY DEPARTMENT OF THE TREASURY
 DIVISION OF TAXATION
 PROPERTY ADMINISTRATION
 APPROVED AS A TAX MAP PURSUANT TO THE AUTHORITY OF
 N.J.A.C. 17:27 & 17:28
 FOR THE DIRECTOR, DIVISION OF TAXATION
James Cole C.T.A.
 WILLIAM H. BLACK, PROFESSIONAL ENGINEER
 DATE: NOV 25 1997 SERIAL NO. 778

TAX MAP
CITY OF ATLANTIC CITY
 ATLANTIC COUNTY, NEW JERSEY
 NOT TO SCALE DATE: AUG 1995
ROBERT BADGER
 MUNICIPAL LAND SURVEYOR
 NEW JERSEY LICENSE NO. 19958
 OFFICE OF THE CITY ENGINEER
 803 CITY HALL
 ATLANTIC CITY, NEW JERSEY 08401

42.01

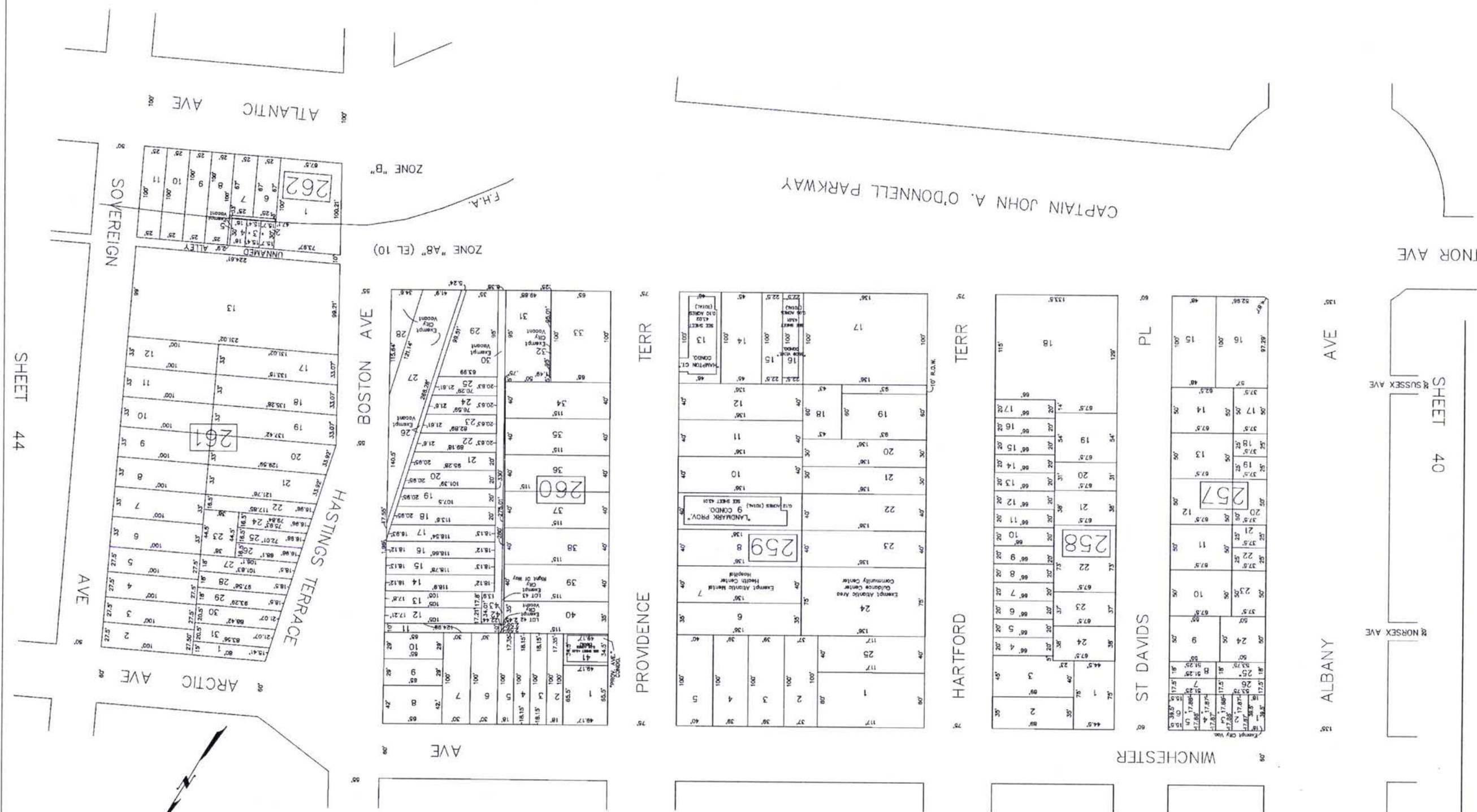
DATE	REVISIONS	BY
3/24/1998	BLK 261; CONS. 13, 14 & 16 INTO 13	CMH
12/13/2001	BLK 261; CONS. 13 & 15 INTO 13	DWP
3/20/2003	BLK 258; LOT 3; REMOVE "HARTFORD CONDO" (REVERTED TO APPL. BLDG.)	DWP

TAX MAP
CITY OF ATLANTIC CITY
ATLANTIC COUNTY, NEW JERSEY
SCALE: 1" = 50'
DATE: AUG 1995
JOSEPH M. DOLAN, PLS, PP
MUNICIPAL LAND SURVEYOR
NEW JERSEY LICENSE NO. 25930
OFFICE OF THE CITY ENGINEER
603 CITY HALL
ATLANTIC CITY, NEW JERSEY 08401

SHEET 34

43

43



SHEET 40
R SUSSEX AVE
R NORSEX AVE

SHEET 62

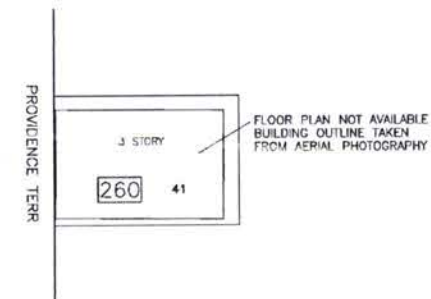
114

SHEET 44




"LANDMARK PROVIDENCE"
CONDOMINIUMS
BLOCK 259

LOT NO.	UNIT NO./ADDRESS	SQ. FT.	FLOOR
901	A1	708	1
902	A2	600	1
903	A3	720	1
904	A4	708	1
905	B1	708	2
906	B2	540	2
907	B3	691	2
908	B4	708	2
909	C1	708	3
910	C2	540	3
911	C3	691	3
912	C4	708	3



"PROVIDENCE AVENUE"
CONDOMINIUMS
BLOCK 260

LOT NO.	UNIT NO./ADDRESS	SQ. FT.	FLOOR
4101	1	1697	1
4102	2	1697	2
4103	3	1697	3



CAPT. JOHN A. O'DONNELL PARKWAY

"3509 VENTNOR AVE."
CONDOMINIUMS
BLOCK 259

LOT NO.	UNIT NO./ADDRESS	SQ. FT.	FLOOR
1601	A	1208	1
1602	B	1208	2

REVISIONS		
DATE	REVISIONS	BY
3/20/2003	BLK 25B; LOT 3; REMOVE "HARTFORD CONDO" REVERTED TO APT. BLDG.)	DWP

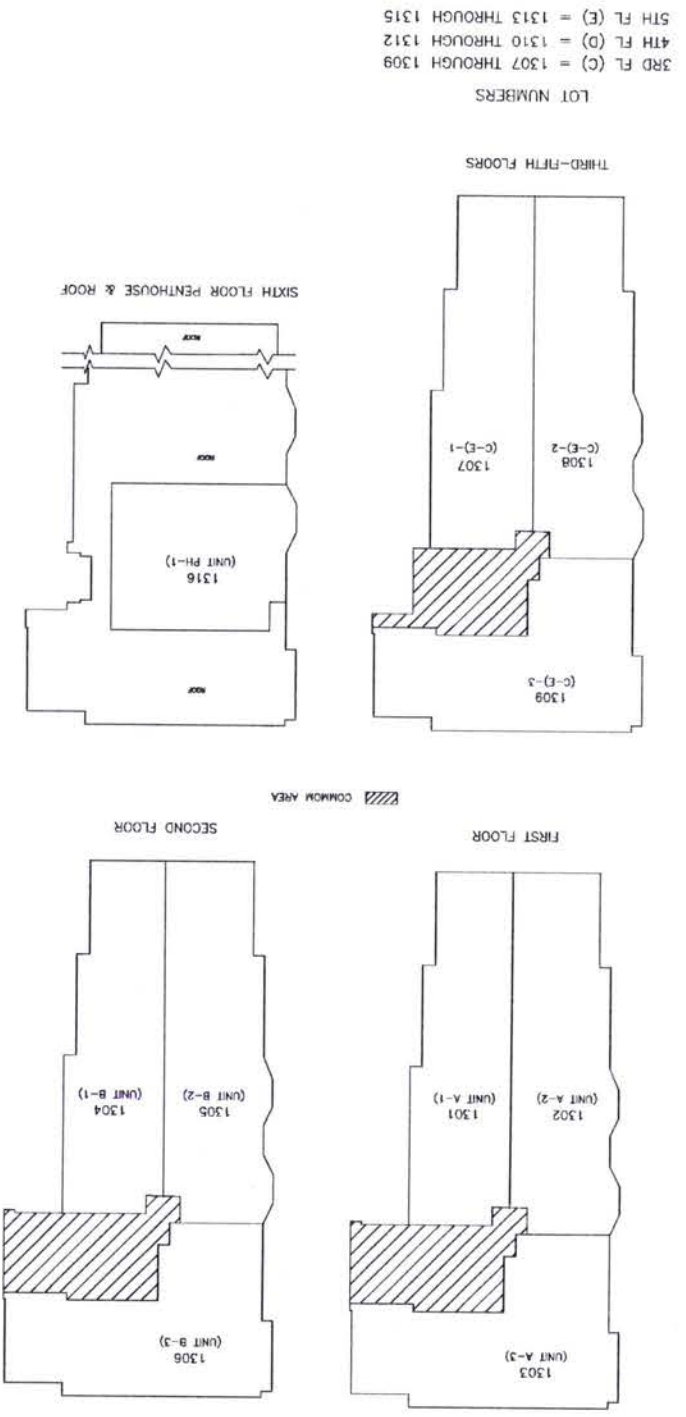
I hereby certify that this map has been revised under my immediate supervision, and complies with the laws of the State of New Jersey.
JOSEPH M. DOLAN, PLS NJ LICENSE # 23930

TAX MAP
CITY OF ATLANTIC CITY
ATLANTIC COUNTY, NEW JERSEY
NOT TO SCALE DATE: AUG 1995
JOSEPH M. DOLAN, PLS. PP
MUNICIPAL LAND SURVEYOR
NEW JERSEY LICENSE NO. 23930
OFFICE OF THE CITY ENGINEER
603 CITY HALL
ATLANTIC CITY, NEW JERSEY 08401

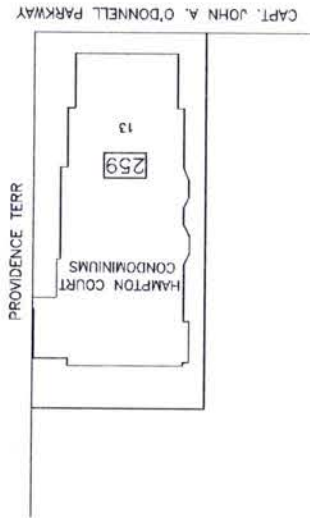
TAX MAP
 CITY OF ATLANTIC CITY
 ATLANTIC COUNTY,
 NEW JERSEY
 DATE: AUG 1995
 JOSEPH M. DOLAN, PLS. PP
 MANAGER LAND SURVEYOR
 NEW JERSEY LICENSE NO. 23930
 GROUP OF THE CITY ENGINEER
 503 CITY HALL
 ATLANTIC CITY, NEW JERSEY 08401

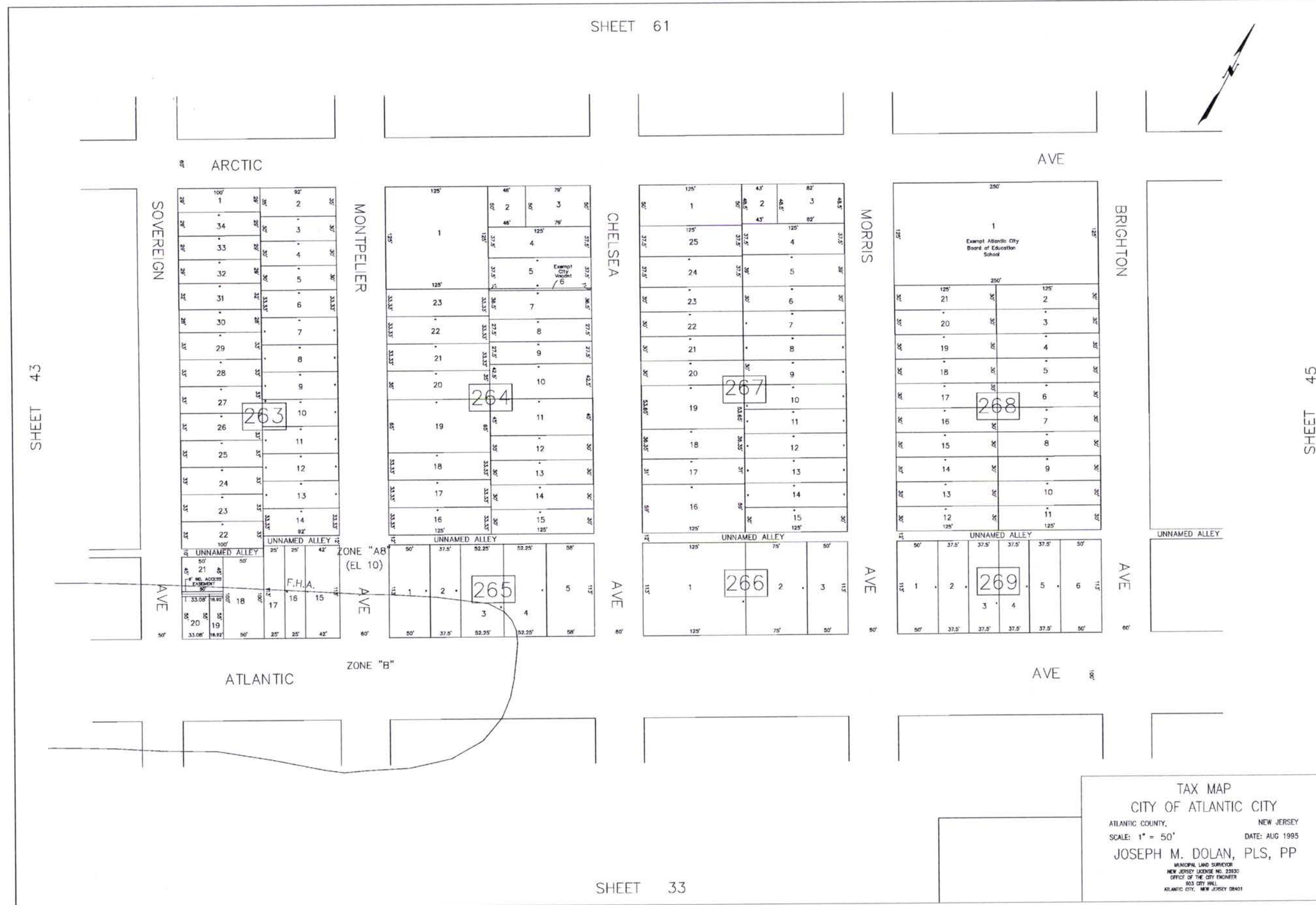
JOSEPH M. DOLAN, PLS NJ LICENSE # 23930
 I hereby certify that this map has been revised
 under my immediate supervision, and complies
 with the laws of the State of New Jersey.

FLOOR	LOT NO.	UNIT NO./ADDRESS	SQ. FT.
1	1301	A-1	704
1	1302	A-2	704
1	1303	A-3	841
2	1304	B-1	838
2	1305	B-2	841
2	1306	B-3	841
3	1307	C-1	838
3	1308	C-2	1198
3	1309	C-3	841
4	1310	D-1	838
4	1311	D-2	704
4	1312	D-3	841
5	1313	E-1	838
5	1314	E-2	1198
5	1315	E-3	841
6	1316	PH-1	383



"HAMPTON COURT"
 CONDOMINIUMS
 BLOCK 259





SHEET 43

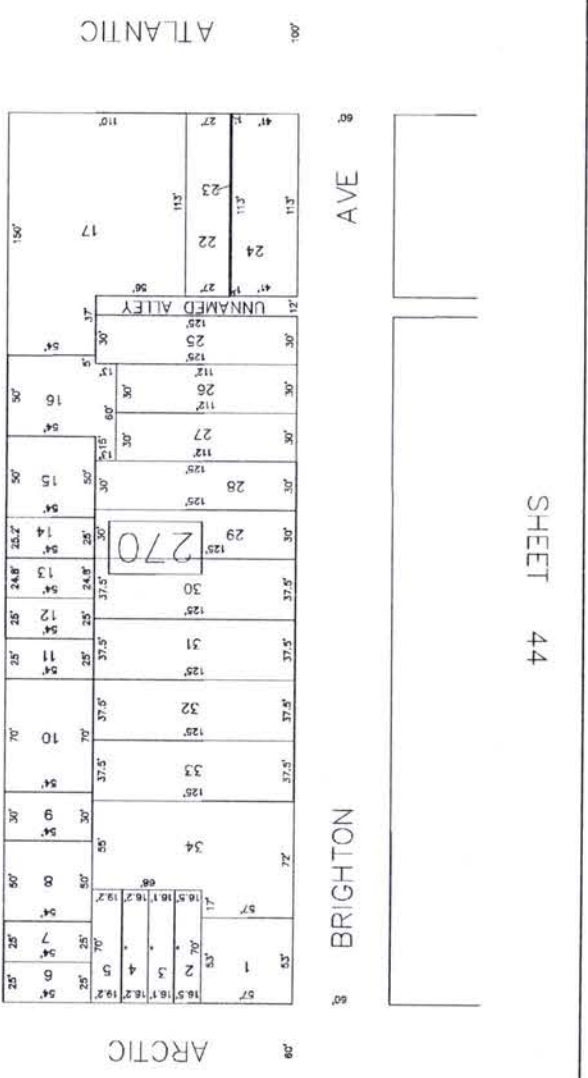
SHEET 45

TAX MAP
 CITY OF ATLANTIC CITY
 ATLANTIC COUNTY, NEW JERSEY
 SCALE: 1" = 50' DATE: AUG 1995
 JOSEPH M. DOLAN, PLS, PP
 MUNICIPAL LAND SURVEYOR
 NEW JERSEY LICENSE NO. 23830
 OFFICE OF THE CITY ENGINEER
 603 CITY HALL
 ATLANTIC CITY, NEW JERSEY 08401

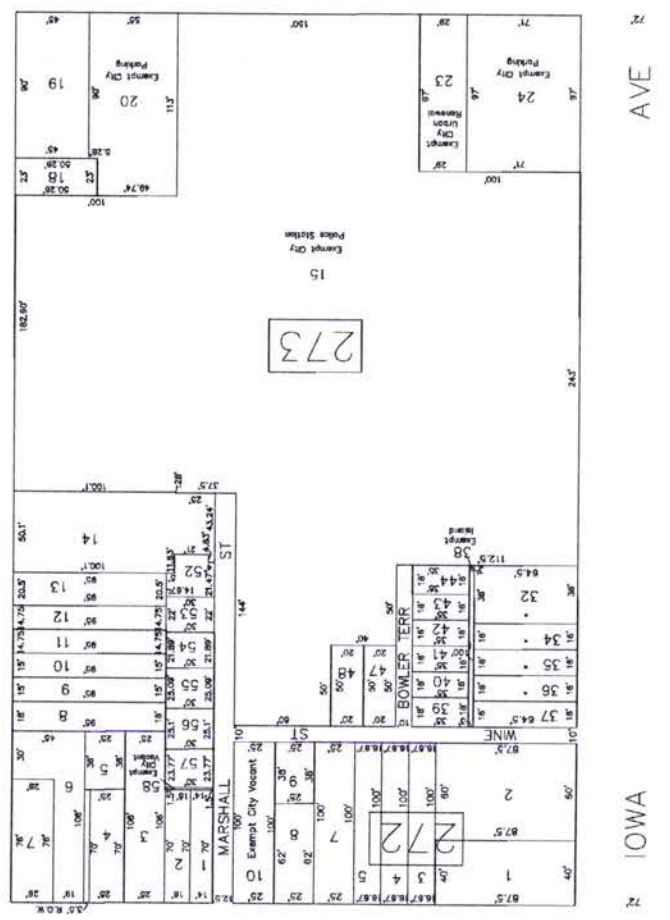
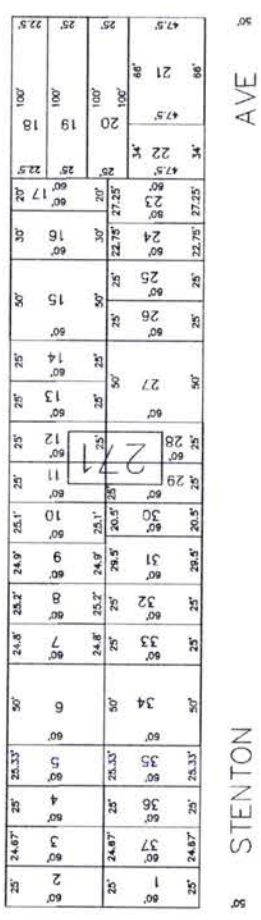
DATE	REVISIONS	BY
4/1/1998	BLK 270; CONSL 17 & 19-21 INTO 17	CMH
7/9/1998	BLK 274; CONSL 28 & 29 INTO 28	DMP
7/28/1998	BLK 272; CONSL 10 & 11 INTO 10	DMP
7/28/1998	BLK 273; CONSL 15,16,17,21,22,25,26,27,28	DMP
7/28/1998	BLK 273; CONSL 32 & 33 INTO 32	DMP
1/12/2000	BLK 272; CONSL 5 & 6 INTO 5	DMP
3/28/2001	BLK 270; CONSL 17 & 18 INTO 17	DMP
3/28/2001	BLK 274; CONSL 12,13 & 14 INTO 12	DMP
8/28/2002	BLK 274; CONSL 31 & 32 INTO 31	DMP
10/28/2002	BLK 274; CONSL 18,19,20,35,36,37,38,39, 40,41 & 42 INTO 18	DMP

SHEET 32

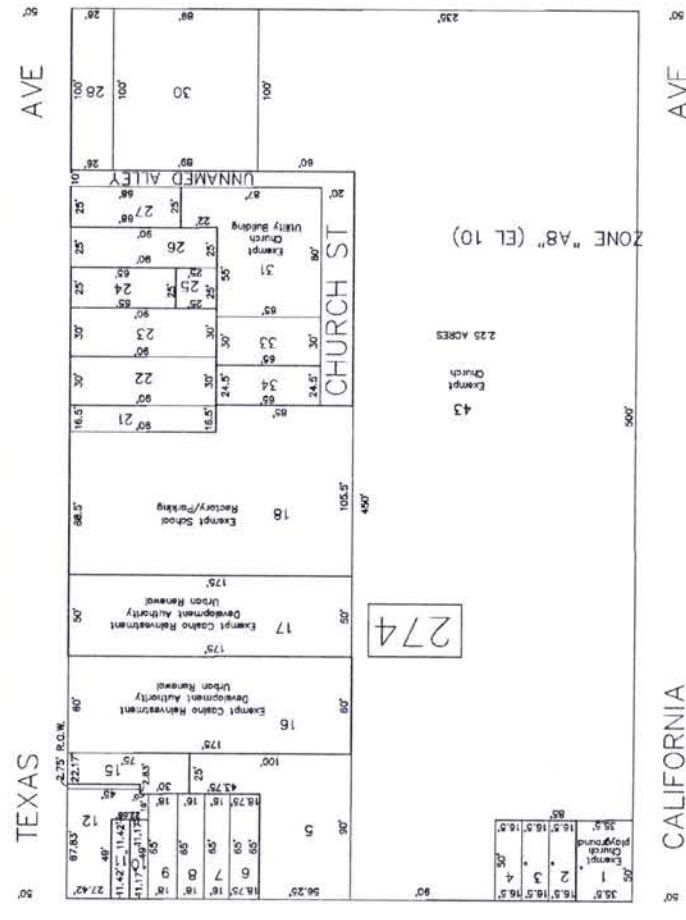
TAX MAP
CITY OF ATLANTIC CITY
NEW JERSEY
DATE: AUG 1995
SCALE: 1" = 50'
JOSEPH M. DOLAN, PLS, PP
NEW JERSEY LICENSE NO. 23930
NATIONAL LAND SURVEYING
OFFICE OF THE CITY ENGINEER
603 CITY HALL
ATLANTIC CITY, NEW JERSEY 08401



SHEET 44

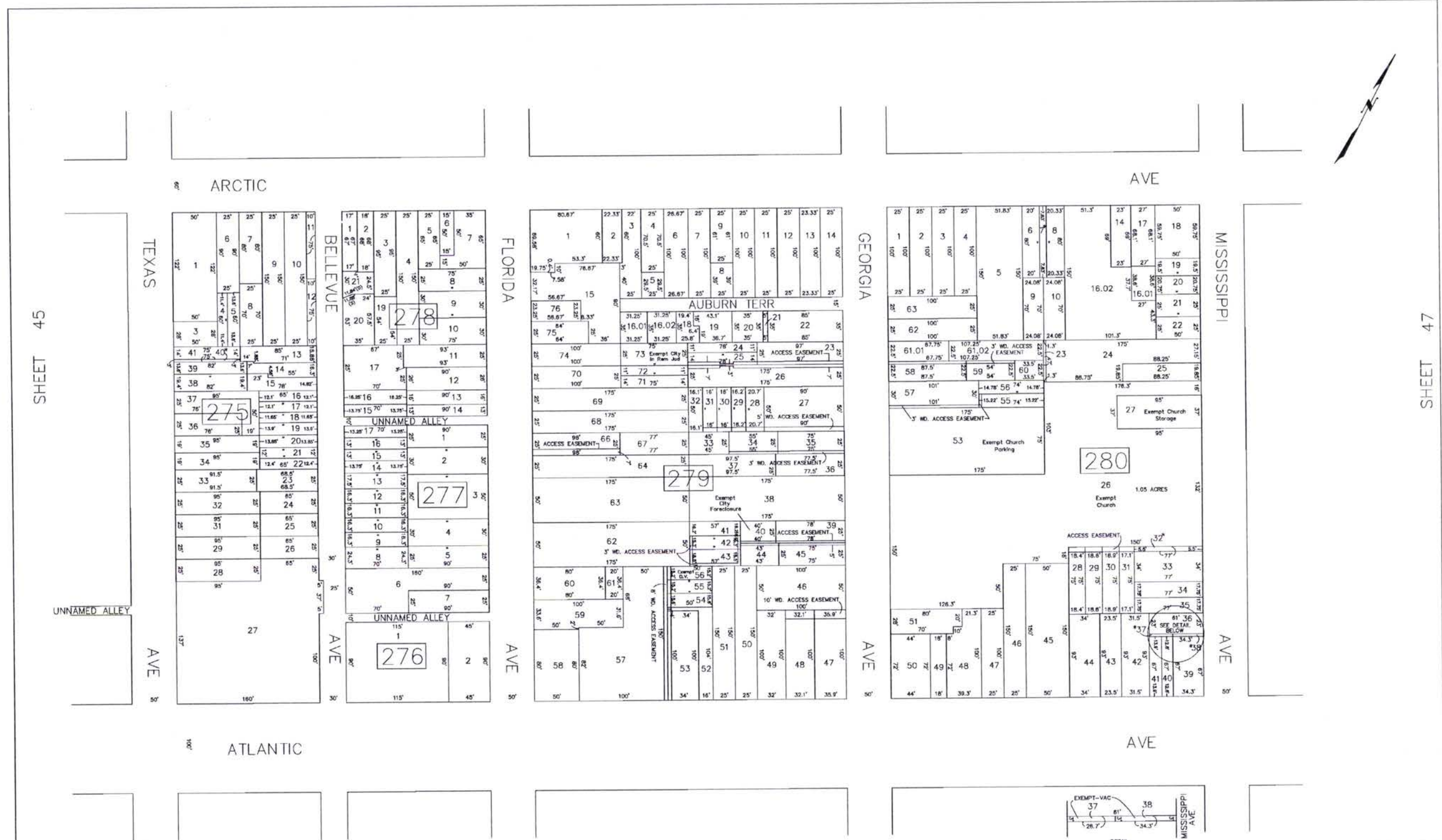


SHEET 60



SHEET 46



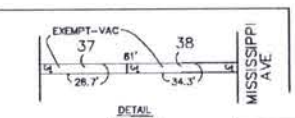


REVISIONS			
DATE	REVISIONS	BY	DATE
4/1/1998	BLK 275; CONSL 29 & 30 INTO 29	CMH	8/1/2006
3/26/2001	BLK 275; CONSL 1 & 2 INTO 1	DWP	BLK 280; CONSL 11,12,13,15 & 16 INTO 16 & SUBDIV. 16 INTO 16.01 & 16.02
2/01/2002	BLK 279; CONSL 64 & 65 INTO 1	DWP	12/4/2007
2/4/2003	BLK 280; CONSL 53 & 54 INTO 53	DWP	BLK 278; SUBDIV. 16 INTO 16.01 & 16.02
2/25/2003	BLK 280; CONSL 26 & 52 INTO 26	DWP	
3/10/2003	BLK 278; CONSL 17 & 18 INTO 17	DWP	
3/13/2006	BLK 280; SUBDIV. 61 INTO 61.01 & 61.02	DWP	

SHEET 31

LEGEND:

- * - Exempt Island; Blk 275, Lot 40
Blk 280, Lot 32
- * - Exempt City Vacant; Blk 280, Lots 7, 37 & 58
- D.V. - Exempt Disabled Veteran



280

TAX MAP
CITY OF ATLANTIC CITY
 ATLANTIC COUNTY, NEW JERSEY
 SCALE: 1" = 50'
 DATE: AUG 1995
JOSEPH M. DOLAN, PLS, PP
MUNICIPAL LAND SURVEYOR
 NEW JERSEY LICENSE NO. 23930
 OFFICE OF THE CITY ENGINEER
 603 CITY HALL
 ATLANTIC CITY, NEW JERSEY 08401

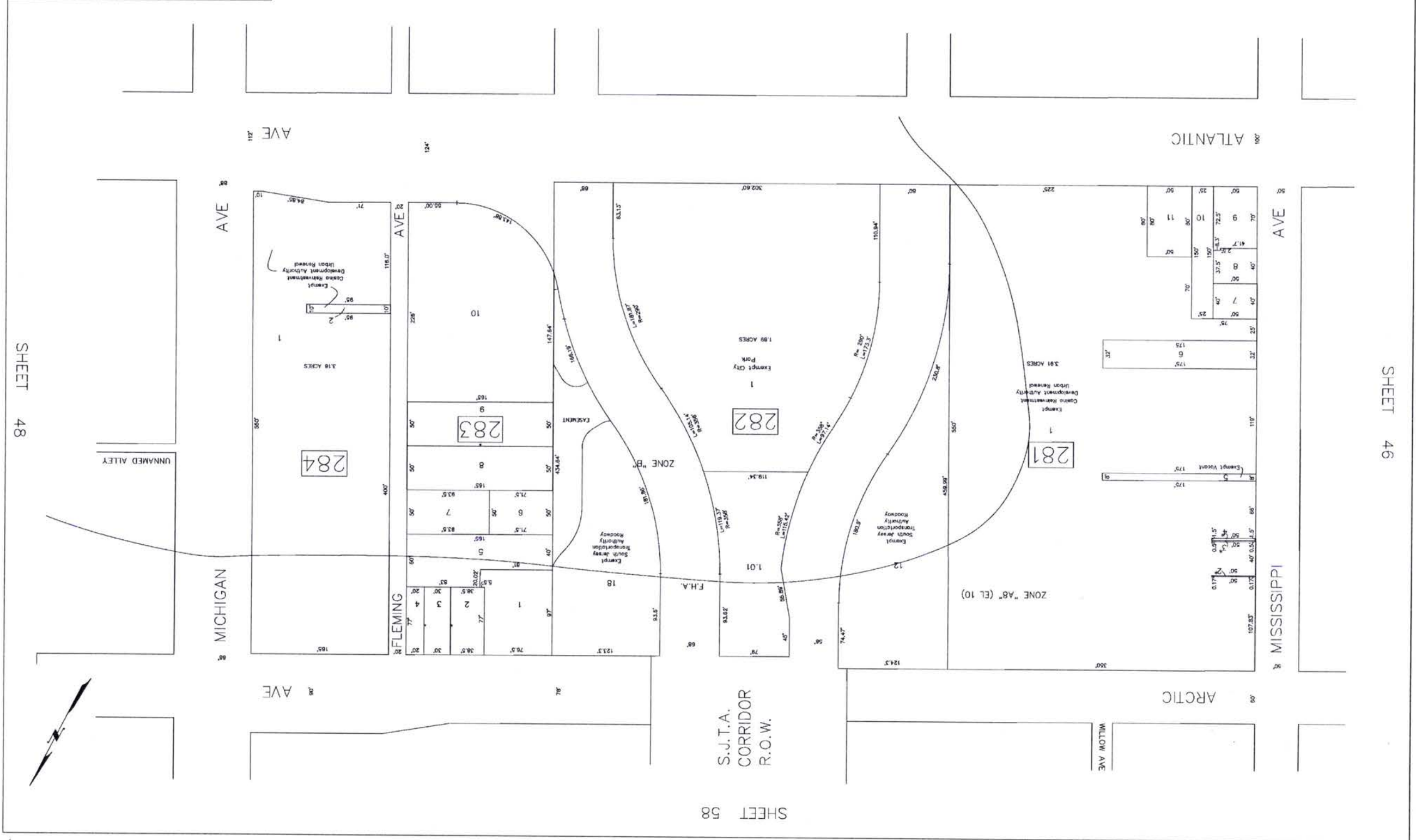
SHEET 47

REVISIONS	
DATE	BY
2/4/1999	DWP
BLK 283; CONS. 10 TO 17 INTO 10	
3/17/2003	DWP
REMOVE BLK 1000, LOT 1 DESIGNATION (S/TA1)	
AS PER TAX ASSESSOR	
8/8/2006	DWP
BLK 282; SUBDN. 1 INTO 1 & 1.01	

LEGEND:
 * - Exempt City Vacant; Blk 281, Lots 2,3 & 4

SHEET 30

TAX MAP
 CITY OF ATLANTIC CITY
 ATLANTIC COUNTY, NEW JERSEY
 DATE: AUG 1995
 SCALE: 1" = 50'
 JOSEPH M. DOLAN, PLS, PP
 MUNICIPAL LAND SURVEYOR
 NEW JERSEY LICENSE NO. 23030
 OFFICE OF THE CITY ENGINEER
 603 CITY HALL
 ATLANTIC CITY, NEW JERSEY 08401



SHEET 58

SHEET 46

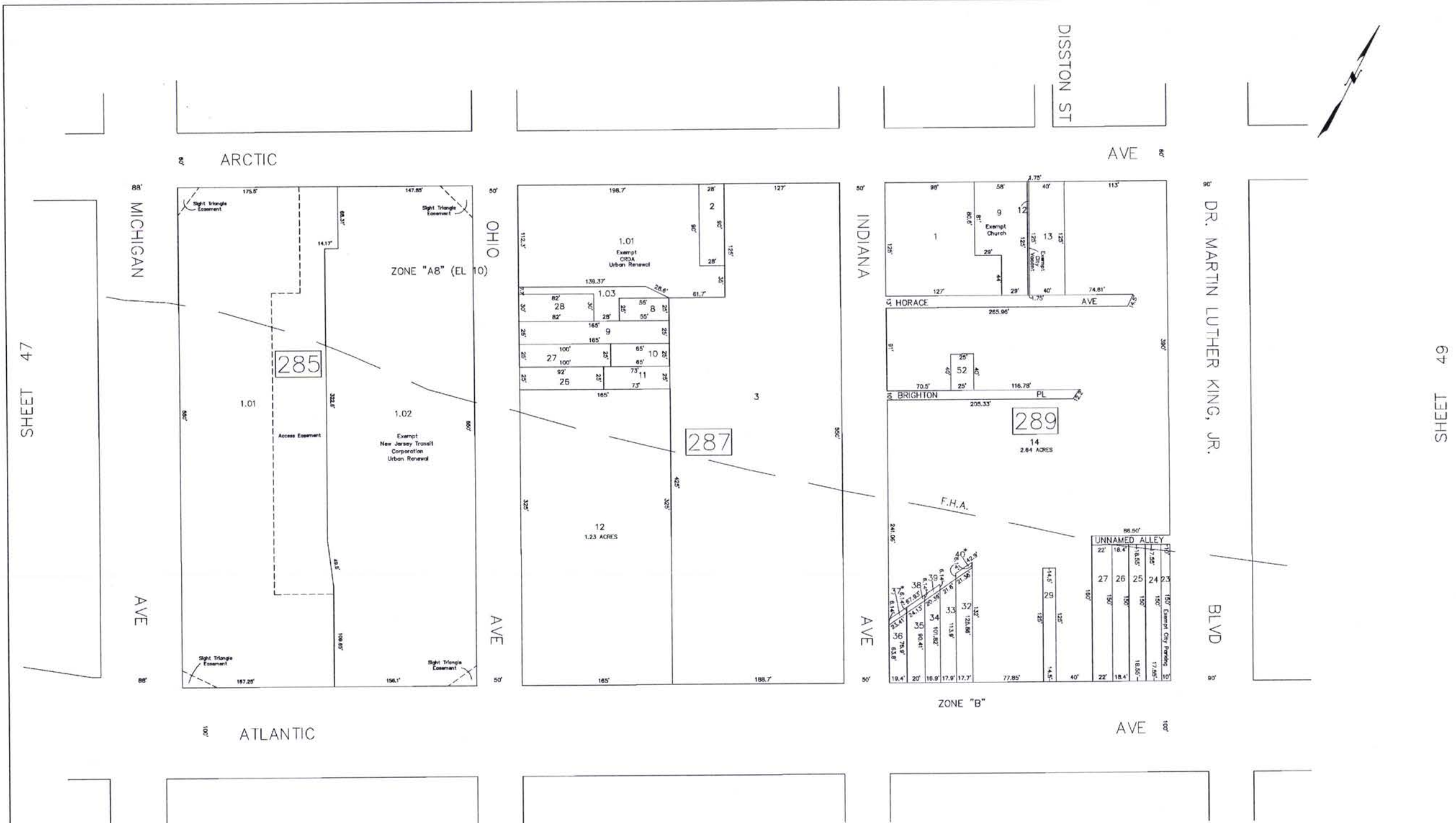
SHEET 48

120



47

47



SHEET 47

SHEET 49

121

REVISIONS			REVISIONS		
DATE	REVISIONS	BY	DATE	REVISIONS	BY
3/23/1998	BLK 288; CONSL 16 & 17 INTO 16	CMH	6/7/2007	BLK 289; CONSL 1-7 & BLK 288; 1 & 28 INTO BLK 289; 1.01, 1.02 & 1.03 ALSO VACATE P/O LEEDS AVE. BY ORD. #35 OF 2003	DWP
4/1/1998	BLK 287; CONSL 12 TO 25 INTO 12	CMH	12/7/2007	BLK 285; CONSL 1 TO 4 INTO 1 SUBDIVIDE 1 INTO 1.01 AND 1.02	MJD
4/1/1998	BLK 285; CONSL 1 TO 24 INTO 1	DWP	1/25/2008	BLK 287 & 288; REVISED ORD. #4 OF 2007 BLK 287 LOT 1.01, CORRECTED DIMS.	MJD
4/1/1998	BLK 286; CONSL 1 TO 37 INTO BLK 285; 1	DWP	2/12/2008	BLK 285 LOT 1.01, BLK 287 LOT 1.03; REMOVED EXEMPTIONS. BLK 288 LOT 4; REVISED EXEMPTION	MJD
7/2/1998	BLK 289; CONSL 57 & 58 INTO 57	DWP	7/11/2008	BLK 287; CONSL 1.02, 9 & BLK 288; 3-16,18-36 INTO BLK 288, 3	MJD
6/25/1998	BLK 285; SUBD. 1 INTO 1,2,3 & 4	DWP	7/11/2008	CONSL BLK 287 & 288 INTO BLK 287	MJD
1/6/1999	BLK 289; REV. GEOM. LOTS 16,18,19,23 DELETE LOTS 17,20,21,22 BLK 289 (WIDENING M.L.K. BLVD.)	DWP			
9/16/1999	BLK 289; CONSL 1 TO 8,10,11 INTO LOT 1	DWP			
9/16/1999	BLK 289; CONSL 14,15,16,18,19,28,30,31, 41 TO 51,53 TO 57 INTO LOT 14	DWP			

SHEET 29

LEGEND:

CRDA	-	Casino Reinvestment Development Authority
*	-	Exempt Unknown

TAX MAP
CITY OF ATLANTIC CITY
 ATLANTIC COUNTY, NEW JERSEY
 SCALE: 1" = 50'
 DATE: AUG 1995
JOSEPH M. DOLAN, PLS, PP
MUNICIPAL LAND SURVEYOR
 NEW JERSEY LICENSE NO. 23930
 OFFICE OF THE CITY ENGINEER
 603 CITY HALL
 ATLANTIC CITY, NEW JERSEY 08401

REV. DR. ISAAC S. COLE PLAZA

BAY ST

BACHARACH BLVD

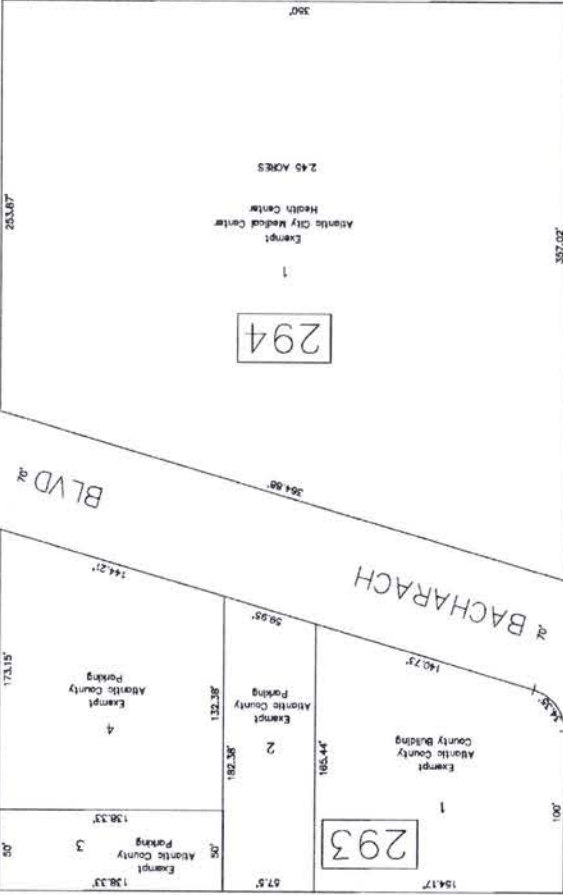
AVE 08

AVE 08

TENNESSEE


BLVD 03

AVE 80



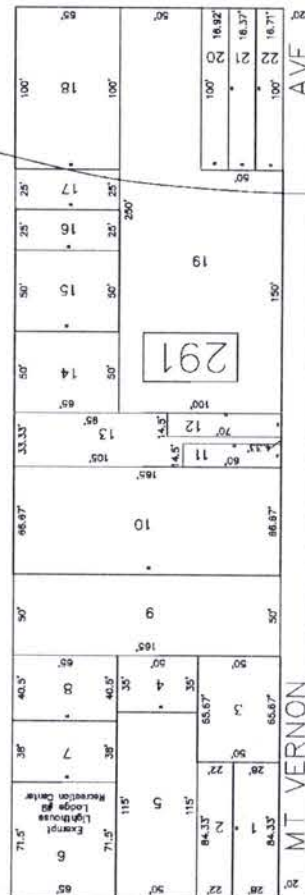
NEW YORK

AVE 80



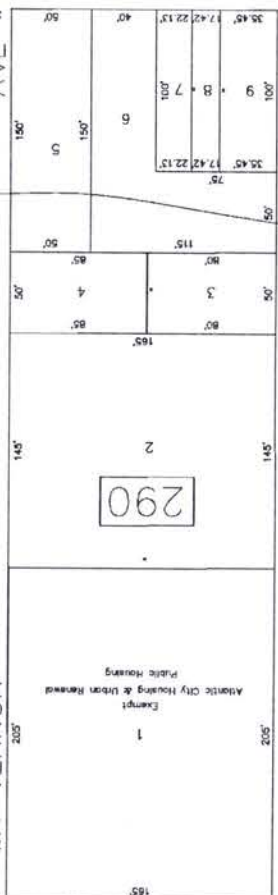
KENTUCKY

AVE 80



MT VERNON

AVE 20



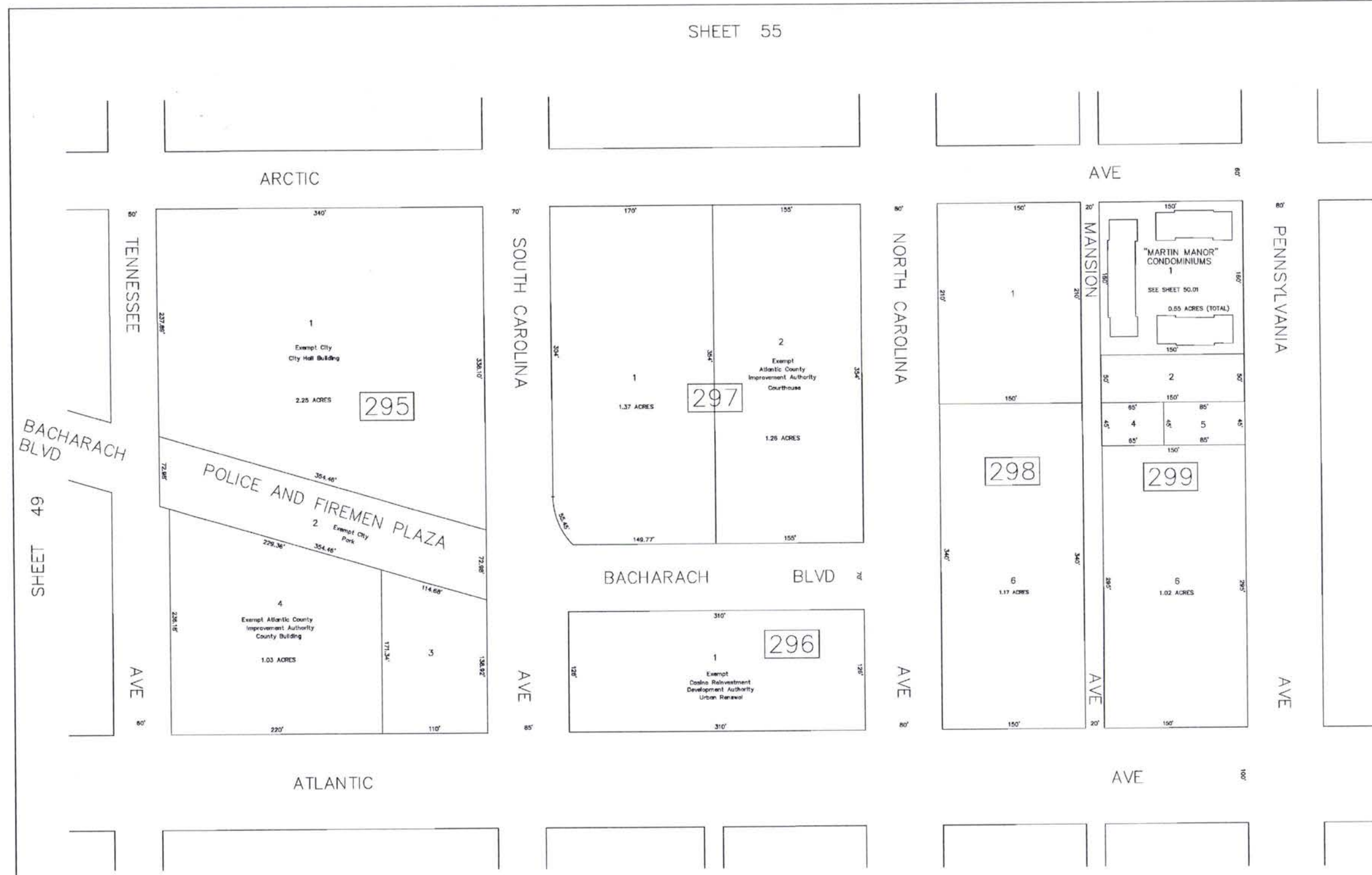
ARCTIC

ATLANTIC

DR. MARTIN LUTHER KING, JR. (FORMERLY ILLINOIS AVE) BLVD 80

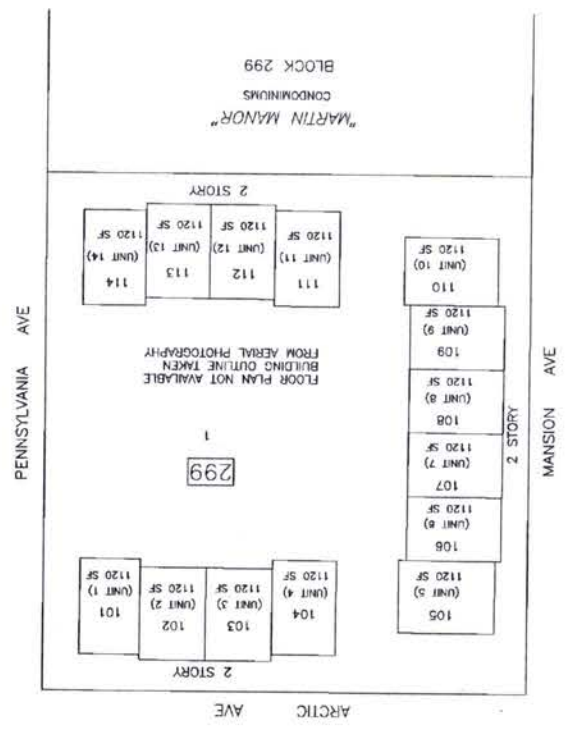
DATE	REVISIONS	BY
3/19/1999	BLK 294; CONS. 1,2,3,4,5 INTO 1	DWP

TAX MAP
CITY OF ATLANTIC CITY
ATLANTIC COUNTY,
NEW JERSEY
SCALE: 1" = 50'
DATE: AUG 1995
JOSEPH M. DOLAN, PLS, PP
MUNICIPAL LAND SURVEYOR
NEW JERSEY LICENSE NO. 23930
OFFICE OF THE CITY ENGINEER
603 CITY HALL
ATLANTIC CITY, NEW JERSEY 08401



REVISIONS		
DATE	REVISIONS	BY
3/23/1998	BLK 299; CONSL 2 & 3 INTO 2	CMH
4/1/1998	BLK 298; CONSL 1 & 2 INTO 1	DWP
4/2/1998	BLK 298; CONSL 6 TO 17 INTO 6	CMH
5/18/1999	BLK 299; CONSL 6 TO 1.3 INTO 6	DWP
10/7/1999	BLK 298; CONSL 1 TO 5 INTO 1	DWP

TAX MAP
 CITY OF ATLANTIC CITY
 ATLANTIC COUNTY, NEW JERSEY
 SCALE: 1" = 50' DATE: AUG 1995
 JOSEPH M. DOLAN, PLS, PP
MUNICIPAL LAND SURVEYOR
 NEW JERSEY LICENSE NO. 23930
 OFFICE OF THE CITY ENGINEER
 603 CITY HALL
 ATLANTIC CITY, NEW JERSEY 08401



LOT NO.	UNIT	AREA S.F.
101	1	1120
102	2	1120
103	3	1120
104	4	1120
105	4	1120
106	6	1120
107	7	1120
108	8	1120
109	9	1120
110	10	1120
111	11	1120
112	12	1120
113	13	1120
114	14	1120

I hereby certify that this map has been revised under my immediate supervision, and complies with the laws of the State of New Jersey.

JOSEPH M. DOLAN, PLS NJ LICENSE # 23930

TAX MAP
CITY OF ATLANTIC CITY
ATLANTIC COUNTY,
NEW JERSEY
DATE: AUG 1995
JOSEPH M. DOLAN, PLS. PP
MANAGER LAND SURVEYOR
NEW JERSEY LICENSE NO. 23930
OFFICE OF THE CITY ENGINEER
603 CITY HALL
ATLANTIC CITY, NEW JERSEY 08401

50.01

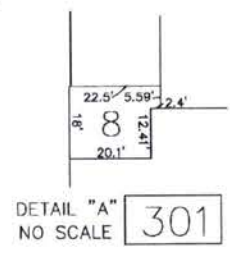
50.01



SHEET 50

SHEET 52

REVISIONS		
DATE	REVISIONS	BY
3/23/1998	BLK 300; CONSL 7 & 9 INTO 7	CMH
2/4/2003	BLK 301; CONSL 49,50,51,52,53 & 54 INTO 49	DWP
12/10/2003	BLK 300; CONSL 2,3,5,6,7,8,10 & 11 INTO 2 & SUBD. 2 INTO 2.01 & 2.02 ALSO VACATE P/O LOT 2.01 FOR VIRGINIA AVE ROAD WIDENING	DWP



TAX MAP
CITY OF ATLANTIC CITY
ATLANTIC COUNTY, NEW JERSEY
SCALE: 1" = 50'
DATE: AUG 1995
JOSEPH M. DOLAN, PLS, PP
MUNICIPAL LAND SURVEYOR
NEW JERSEY LICENSE NO. 23930
OFFICE OF THE CITY ENGINEER
603 CITY HALL
ATLANTIC CITY, NEW JERSEY 08401

DATE	REVISIONS	BY
3/28/2001	BLK 303; CONS. 1-10, 13-27, 29-39, 42-46, 62-76 INTO 1	DWP
8/29/2002	BLK 303; CONS. 47 TO 61 INTO 47	DWP
9/4/2002	BLK 305; SUBDN. 3 INTO 3.01 & 3.02	DWP
6/14/2006	BLK 303; CORR. 12.01 & 12.02 BACK INTO 12	DWP
6/14/2006	BLK 303; VAC. BUCKARD TERR. (ORD.#24/2006)	DWP
	INFO LOTS 77 & 78	

LEGEND:
 H.U.R. - Atlantic City Housing & Urban Redevelopment Association

TAX MAP
 CITY OF ATLANTIC CITY
 NEW JERSEY
 ATLANTIC COUNTY,
 SCALE: 1" = 50'
 DATE: AUG 1995
 JOSEPH M. DOLAN, PLS, PP
 MUNICIPAL LAND SURVEYOR
 NEW JERSEY LICENSE NO. 29350
 OFFICE OF THE CITY ENGINEER
 503 CITY HALL
 ATLANTIC CITY, NEW JERSEY 08401



SHEET 51

SHEET 53

SHEET 25

SHEET 23

126

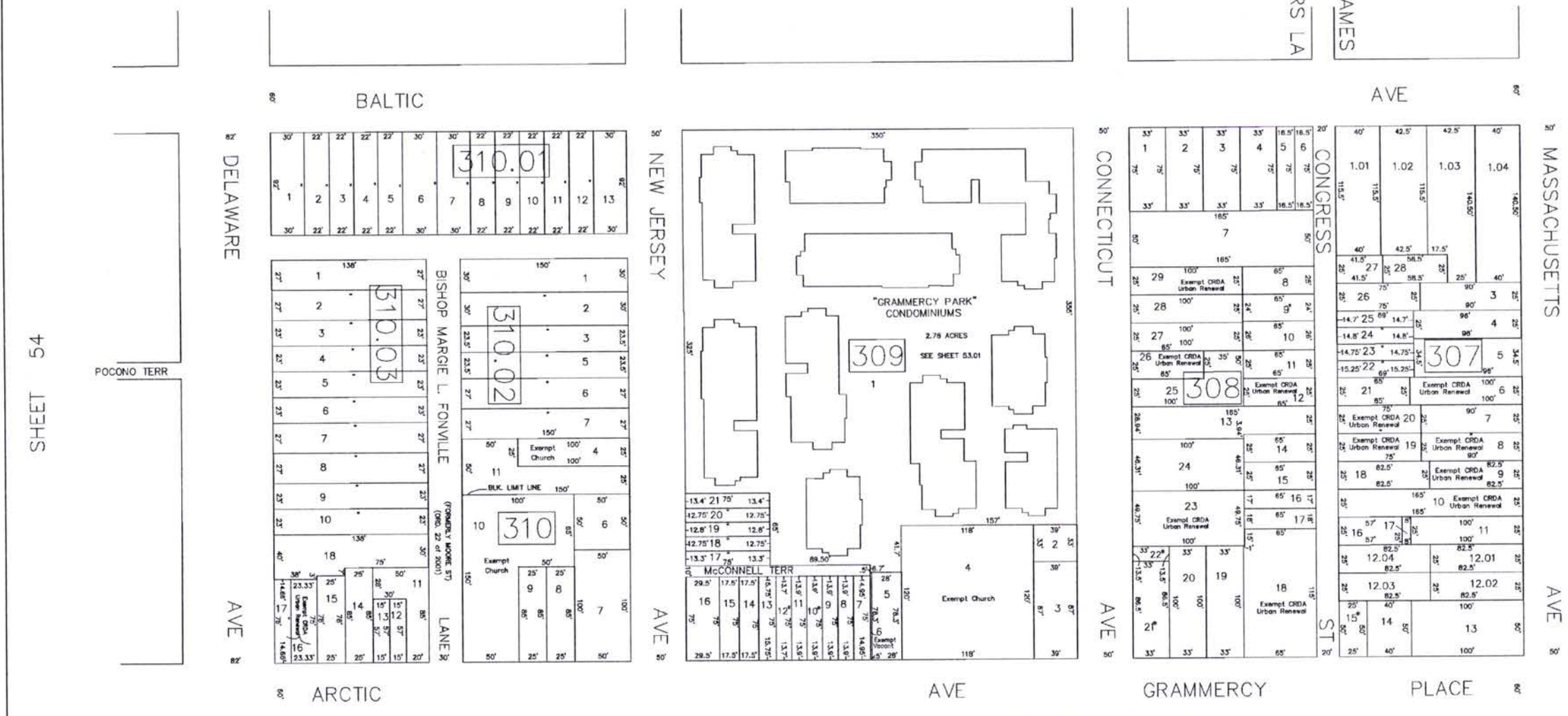
52

52

LEGEND:

* - Exempt City Foreclosure:
Blk 307; Lot 15, Blk 308; Lots 9,21,22
Blk 309; Lots 10,12

CRDA - Casino Reinvestment Development Authority



SHEET 54

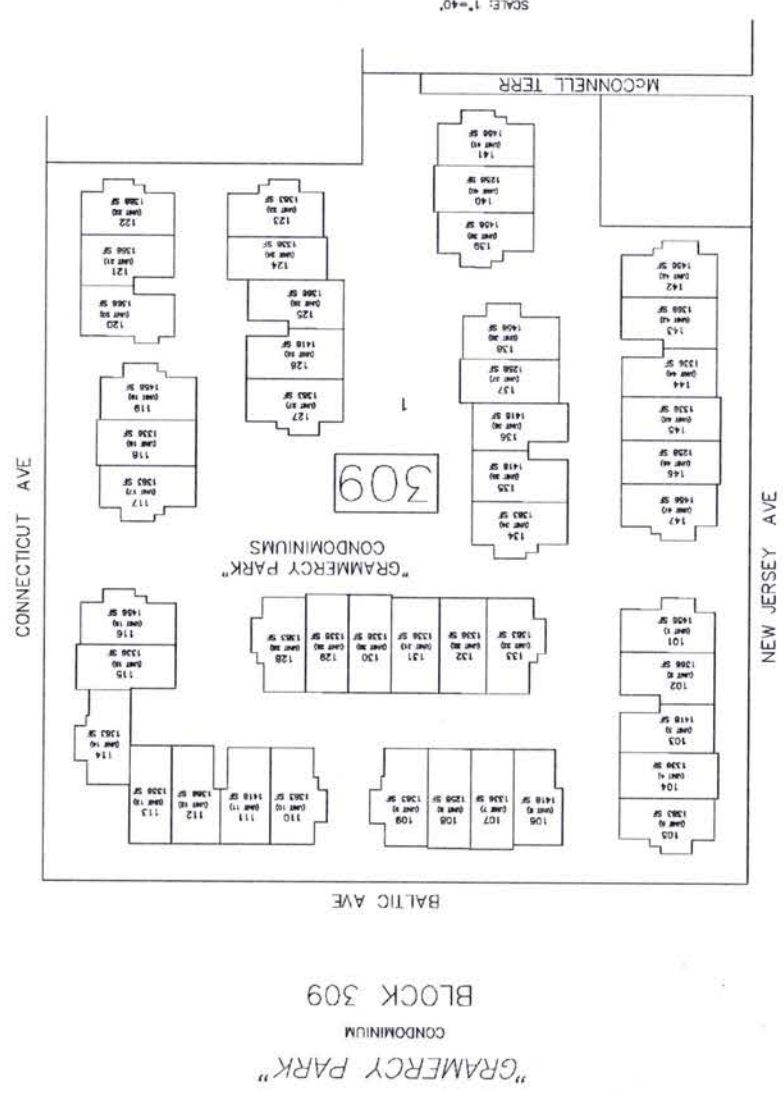
SHEET 22

REVISIONS		
DATE	REVISIONS	BY
3/6/2007	BLK 310; LOTS 1-3,5,18-21, SUBDIV. INTO BLK 310.01; LOTS 1-13 & BLK 310.02 LOTS 1-3,5-7,11 & BLK 310.03 LOTS 1-10,18	DWP
7/11/2007	BLK 307; LOT 12, SUBDIV. INTO 12.01-12.04	DWP
8/6/2007	BLK 307; LOT 1,2 SUBDIV. INTO 1.01-1.04	DWP

TAX MAP
CITY OF ATLANTIC CITY
ATLANTIC COUNTY, NEW JERSEY
SCALE: 1" = 50'
DATE: AUG 1995
JOSEPH M. DOLAN, PLS, PP
MUNICIPAL LAND SURVEYOR
NEW JERSEY LICENSE NO. 23930
OFFICE OF THE CITY ENGINEER
603 CITY HALL
ATLANTIC CITY, NEW JERSEY 08401

TAX MAP
 CITY OF ATLANTIC CITY
 NEW JERSEY
 DATE: AUG 1995
 JOSEPH M. DOLAN, PLS. PP
 SCALE: AS NOTED
 ATLANTIC COUNTY,
 MUNICIPAL LAND SURVEYOR
 NEW JERSEY LICENSE NO. 23930
 OFFICE OF THE CITY ENGINEER
 602 CITY HALL
 ATLANTIC CITY, NEW JERSEY 08401

JOSEPH M. DOLAN, PLS NJ LICENSE # 23930
 I hereby certify that this map has been revised
 under my immediate supervision, and complies
 with the laws of the State of New Jersey.





SHEET 53

SHEET 55

129

REVISIONS			REVISIONS		
DATE	REVISIONS	BY	DATE	REVISIONS	BY
4/1/1998	BLK 313; CONSL 1-3,8-15 & 53 INTO 1	CMH	3/17/2003	BLK 311; CONSL 7,10 TO 30 INTO 7; SUBDIV 7 INTO 7.01 TO 7.16	DWP
4/13/1999	BLK 313; CONSL 16,35,47,48,49,50 INTO 16 & GEOM. REV. LOT 46	DMW	12/9/2004	BLK 311; CONSL 1-4, & 33-41 INTO 1 SUBDIV 1 INTO 1.01,1.02,103,1.04 ALSO ROAD WIDENING OF CLINTON AVE	DWP
4/15/1999	BLK 313; SUBDIV. 16 INTO 16.01-16.06	DMW	7/29/2005	BLK 311; CONSL 1.03 & 1.04 INTO 1.03	DWP
4/22/1999	BLK 314; CONSL 11,12,13,14 INTO 11	DMW	7/26/2006	BLK 312; CONSL 2 AND P/O 3 INTO 2	DWP
4/23/1999	BLK 314; SUBDIV. 11 INTO 11.01-11.09	DMW	2/22/2007	BLK 312; CONSL 10 & 11 INTO 10; CONSL 12-21 INTO 12, SUBD. 12 INTO 12.01-12.05	DWP
1/11/2000	BLK 314; CONSL 1-10,11.01-11.09,15 INTO 1 BLK 314; SUBDIV 1 INTO 1.01 TO 1.16	DMW			
1/11/2000	BLK 313; CONSL 16.01-16.06,17-22,29-34, 36-46,51,52 INTO BLK 313; 17.01-17.04 & BLK 313.01; 1-10	DMW			
5/3/2002	BLK 313; CONSL 23,24,25,26,27 & 28 INTO 23 BLK 313; SUBD 23 INTO 23.01 & 23.02	DMW			

SHEET 51


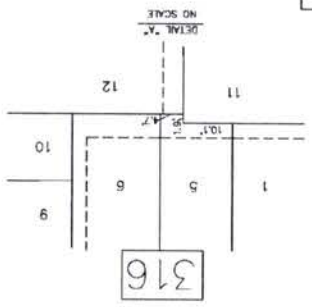
LEGEND:

- * - Exempt City Vacant
- CRDA - Casino Reinvestment Development Authority
- H.U.R. - Atlantic City Housing Authority and Urban Renewal Assoc.
- Urb. Ren. - Urban Renewal

TAX MAP
CITY OF ATLANTIC CITY
 ATLANTIC COUNTY, NEW JERSEY
 SCALE: 1" = 50'
 DATE: AUG 1995
JOSEPH M. DOLAN, PLS, PP
MUNICIPAL LAND SURVEYOR
 NEW JERSEY LICENSE NO. 23830
 OFFICE OF THE CITY ENGINEER
 603 CITY HALL
 ATLANTIC CITY, NEW JERSEY 08401

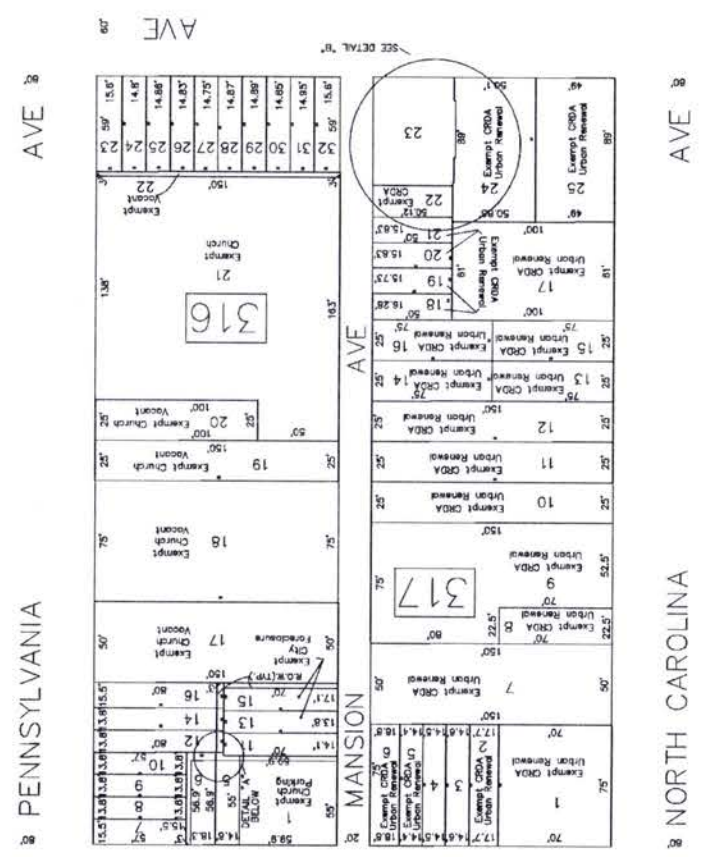


DATE	REVISIONS
3/28/2001	BLK 316; CONS. 1,2,3,4 INTO 1
BY	DMP

LEGEND:
CRDA - Casino Reinvestment Development Authority



TAX MAP
CITY OF ATLANTIC CITY
NEW JERSEY
DATE: AUG 1995
SCALE: 1" = 50'
JOSEPH M. DOLAN, PLS., PP
MUNICIPAL LAND SURVEYOR
NEW JERSEY LICENSE NO. 23930
603 CITY HALL
ATLANTIC CITY, NEW JERSEY 08401

SHEET 56



SHEET 73

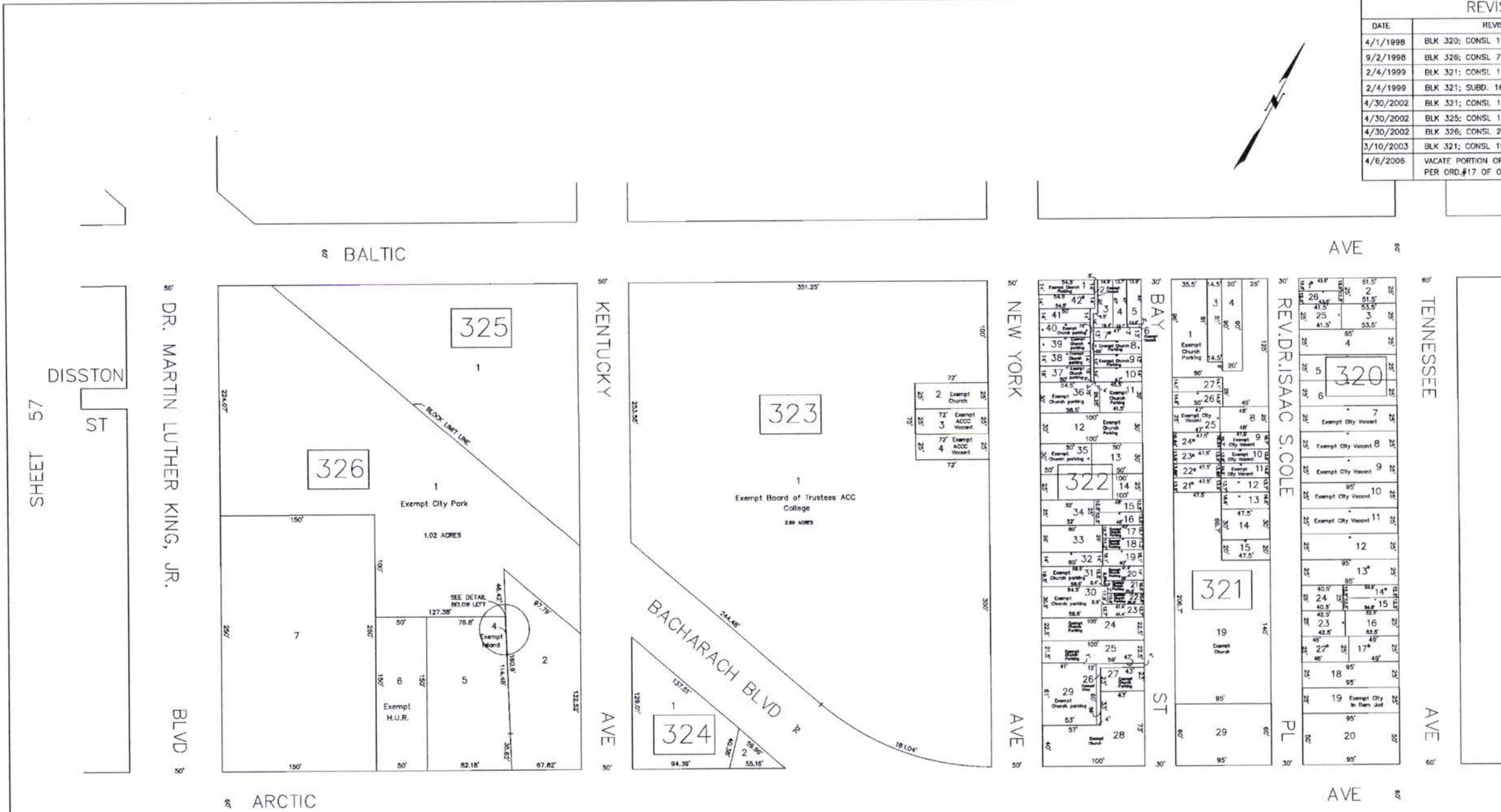
SHEET 54

55

55

130

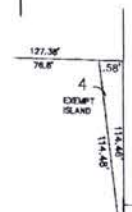
REVISIONS		
DATE	REVISIONS	BY
4/1/1998	BLK 320; CONSL 19 & 21 INTO 19	DWP
9/2/1998	BLK 326; CONSL 7 TO 17 INTO 7	DWP
2/4/1999	BLK 321; CONSL 16,17,18 INTO 16	DWP
2/4/1999	BLK 321; SUBD. 16 INTO 29 & 30	DWP
4/30/2002	BLK 321; CONSL 1,2,5,6,7 & 28 INTO 1	DWP
4/30/2002	BLK 325; CONSL 1 & 2 INTO 1	DWP
4/30/2002	BLK 326; CONSL 2 & 3 INTO 2	DWP
3/10/2003	BLK 321; CONSL 19,20 & 30 INTO 19	DWP
4/6/2008	VACATE PORTION OF BACHARACH BLVD. AS PER ORD.#17 OF 06	DWP



SHEET 57

SHEET 55

131



326

LEGEND:

- * - Exempt City Foreclosure
- ACCC - Atlantic Cape Community College
- H.U.R. - Atlantic City Housing and Urban Renewal Assoc.

SHEET 49

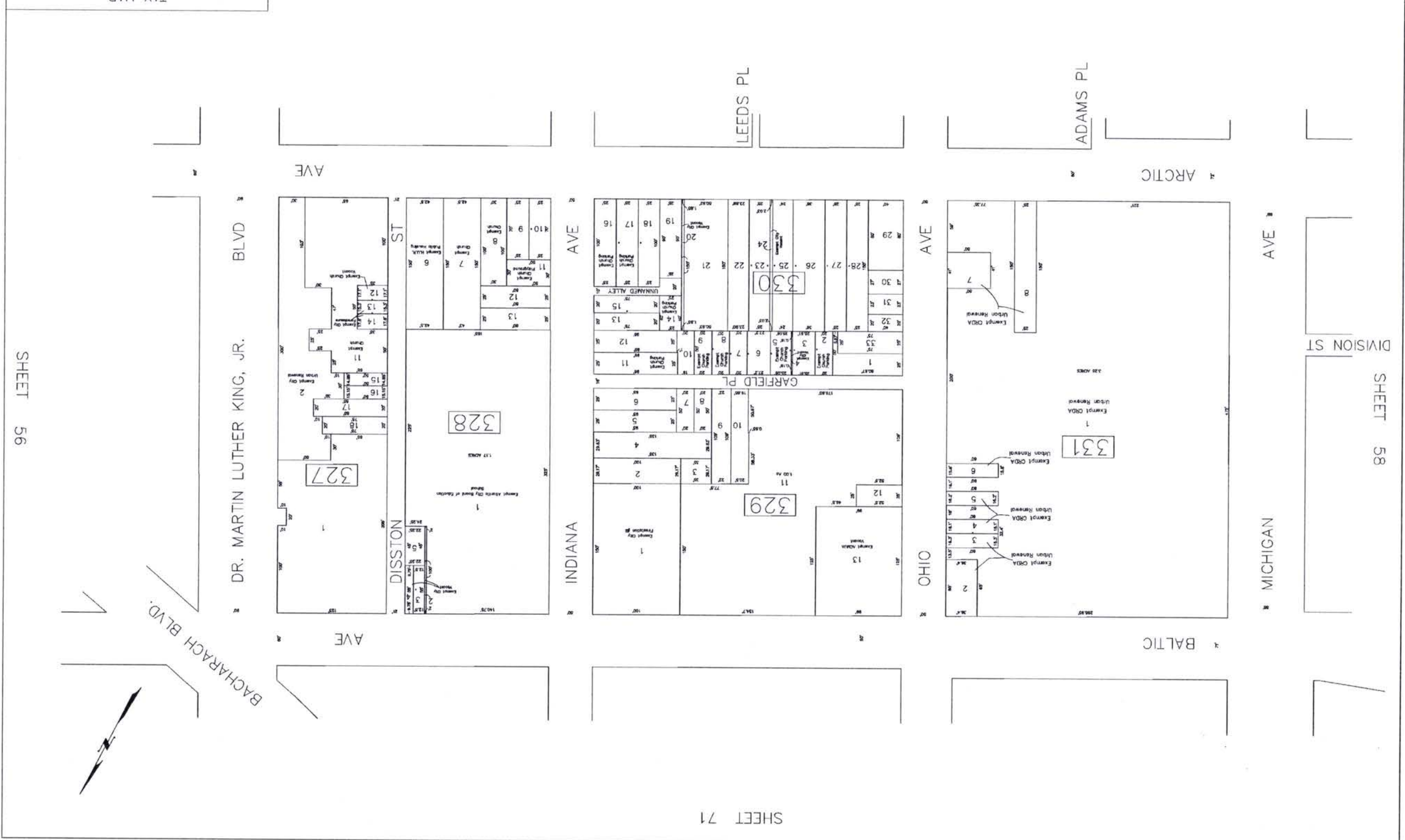
TAX MAP
CITY OF ATLANTIC CITY
ATLANTIC COUNTY, NEW JERSEY
SCALE: 1" = 50'
DATE: AUG 1995
JOSEPH M. DOLAN, PLS, PP
MUNICIPAL LAND SURVEYOR
NEW JERSEY LICENSE NO. 23830
OFFICE OF THE CITY ENGINEER
803 CITY HALL
ATLANTIC CITY, NEW JERSEY 08401

REVISIONS	
DATE	BY
9/10/1998	DMP
BLK 331: CONSL 1-18,20,21,22,24-33	
BLK 332 : 1-11,13,16,18,20-45	
INTO BLK 331: LOTS 1,2,3,4,5,6,7 & 8	
1/6/1999	DMP
BLK 327: CONSL 2 TO 10 INTO 2	
& REV. GEOM. LOT 1	
(MIDENING M.L.K. BLVD.)	

LEGEND:
 CRDA - Atlantic City Municipal Utilities Authority
 ACNUA - Casino Reinvestment Development Authority

SHEET 48

TAX MAP
 CITY OF ATLANTIC CITY
 NEW JERSEY
 DATE: AUG 1995
 SCALE: 1" = 50'
 JOSEPH M. DOLAN, PLS, PP
 MANAGER LAND SURVEYOR
 OFFICE OF THE CITY ENGINEER
 NEW JERSEY LICENSE NO. 23930
 503 CITY HALL
 ATLANTIC CITY, NEW JERSEY 08401



SHEET 58

SHEET 71

SHEET 56

132

57

57



SHEET 59

SHEET 57

133

REVISIONS		
DATE	REVISIONS	BY
4/27/1999	BLK 333; CONSL 1 TO 18 & BLK 334; 1 TO 17 INTO BLK 333; 1	DWP
3/17/2003	REMOVE BLK 1000, LOT 1 DESIGNATION (SJTA1) AS PER TAX ASSESSOR	DWP
12/02/2003	BLK 336; LOT 1 RELOCATE ROW LINE -MISS. AVE ROAD WIDENING	DWP
8/8/2006	BLK 333; SUBDV. LOTS 1,19 & 20 INTO 1 & 19	DWP

LEGEND:

- * - Casino Reinvestment Development Authority (CRDA) Urban Renewal : BLK 336; LOTS 1-22, 25-26
- SJTA - South Jersey Transportation Authority

SHEET 47

TAX MAP
CITY OF ATLANTIC CITY
 ATLANTIC COUNTY, NEW JERSEY
 SCALE: 1" = 50'
 DATE: AUG 1995
JOSEPH M. DOLAN, PLS, PP
MUNICIPAL LAND SURVEYOR
 NEW JERSEY LICENSE NO. 22833
 OFFICE OF THE CITY ENGINEER
 603 CITY HALL
 ATLANTIC CITY, NEW JERSEY 08401

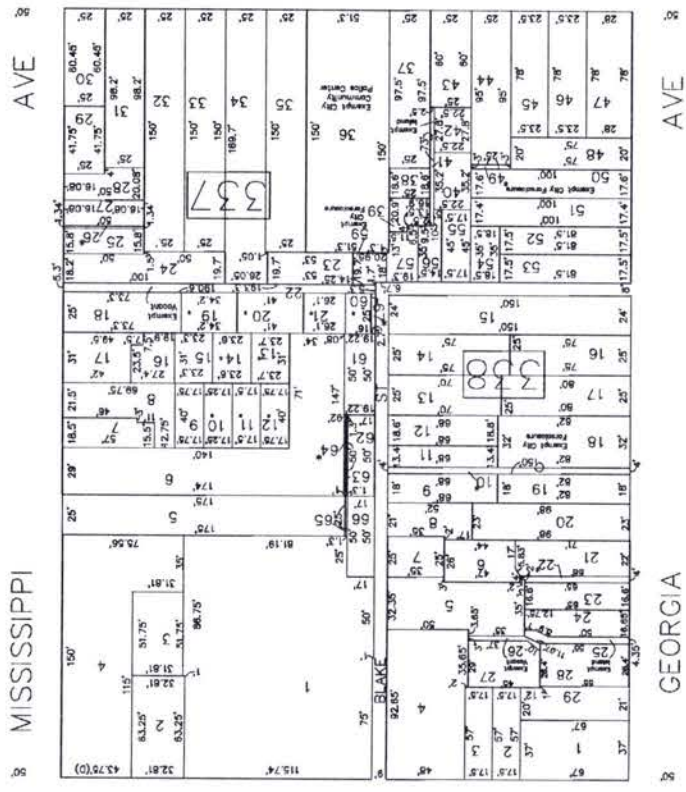
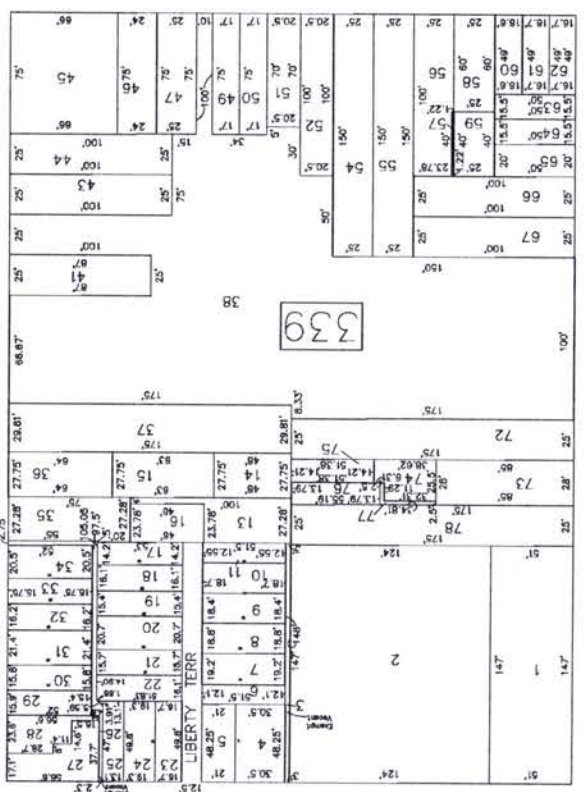
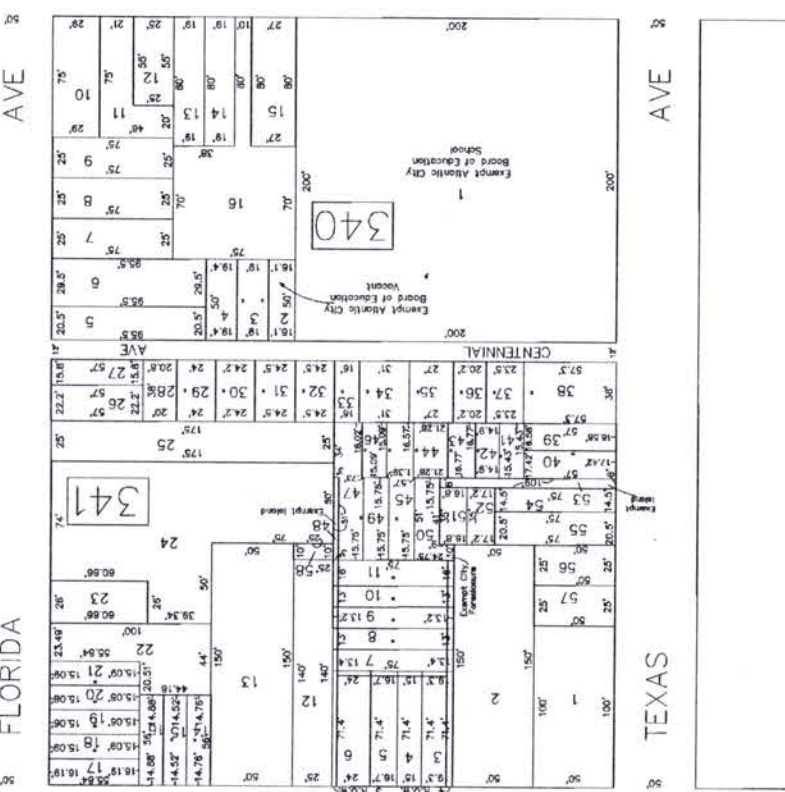
DATE	REVISIONS	BY
3/20/1996	BLK 337; CONSL 57 & 58 INTO 57	CMH
11/19/1996	BLK 337; CORR - ADD LOT 67	DMP
2/4/2003	BLK 339; CONSL 11 & 12 INTO 11	DMP
7/12/2007	REV. STREET DIM (CENTENNIAL AVE)	
7/7/2008	BLK 339; CONSL 38-40,42,48,53,68-71 INTO 38	DMP

LEGEND:
* - Exempt City Vacant

SHEET 46

TAX MAP
CITY OF ATLANTIC CITY
ATLANTIC COUNTY,
NEW JERSEY
DATE: AUG 1995
SCALE: 1" = 50'
JOSEPH M. DOLAN, PLS, PP
GENERAL LAND SURVEYOR
NEW JERSEY LICENSE NO. 2300
OFFICE OF THE CITY ENGINEER
503 CITY HALL
ATLANTIC CITY, NEW JERSEY 08401

SHEET 60

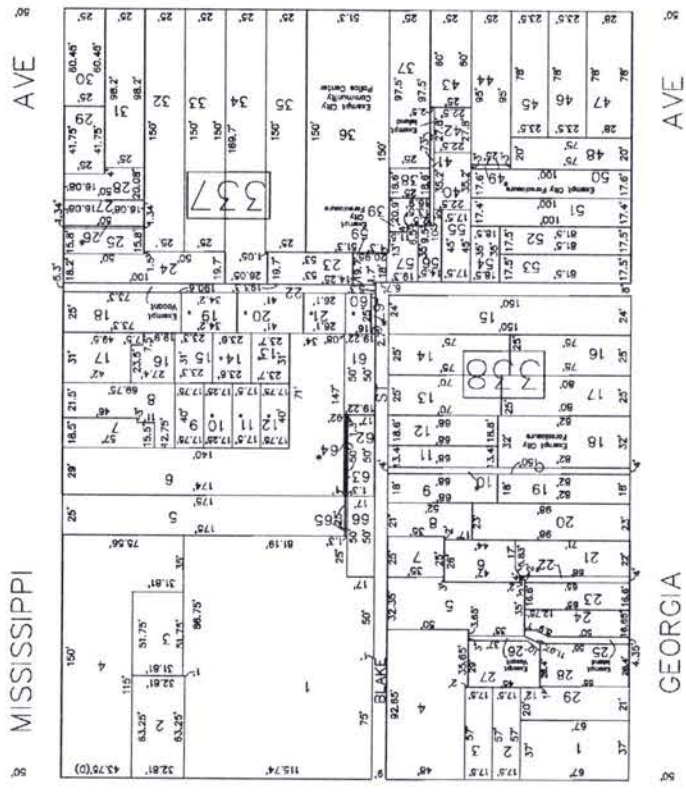
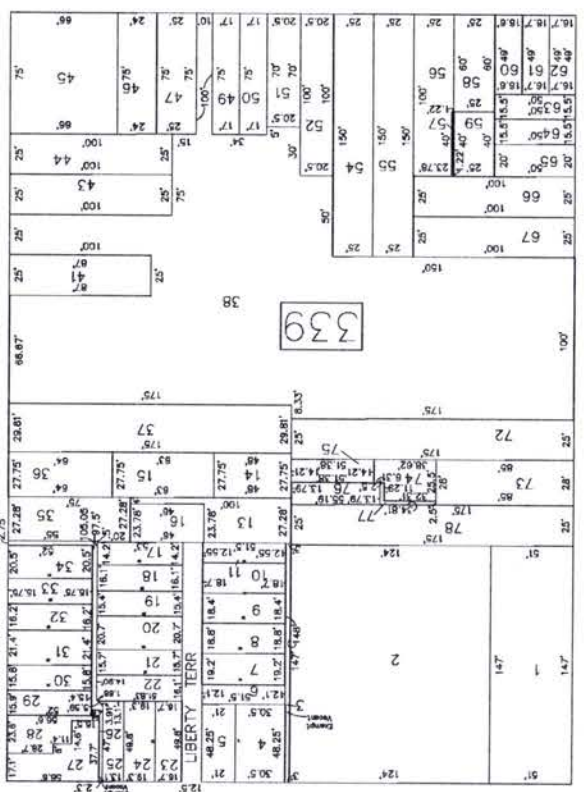
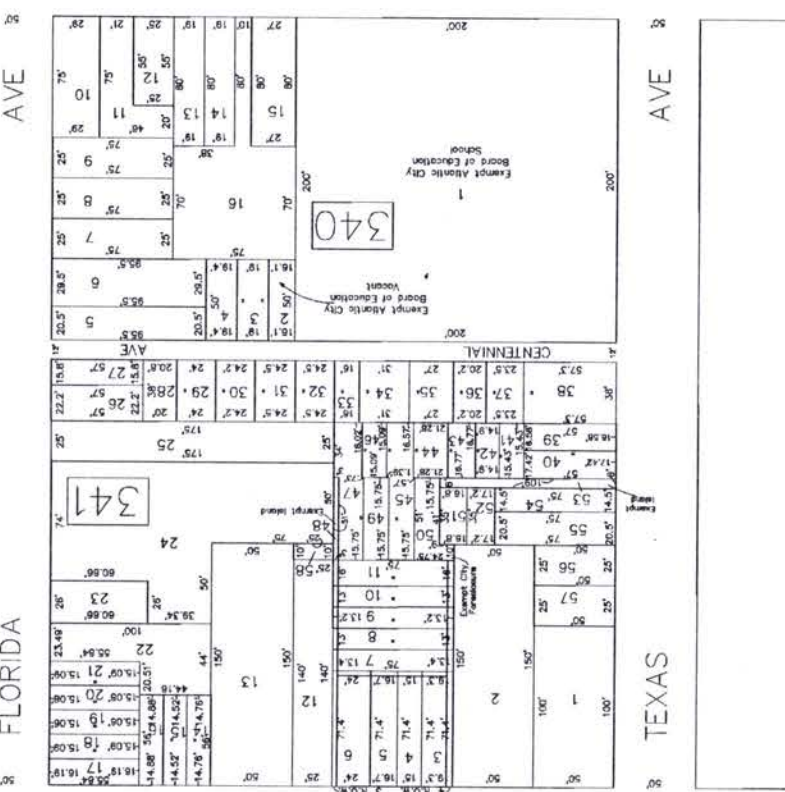


TURNPIKE RD

SHEET 69



SHEET 58



59

59

134



REVISIONS		
DATE	REVISIONS	BY
3/20/1998	BLK 345; CONSL 39 & 40 INTO 39	DWP
3/20/1998	BLK 343; CONSL 32 & 33 INTO 32	CMH
3/23/1998	BLK 343; CONSL 8,9 & 10 INTO 8	CMH
7/29/1998	BLK 342; CONSL 34,35 & 36 INTO 34	DWP
1/8/2002	BLK 345; CONSL 48 & 49 INTO 48	DWP
3/12/2004	BLK 344; CONSL 12 & 13 INTO 12	DWP

TAX MAP
 CITY OF ATLANTIC CITY
 ATLANTIC COUNTY, NEW JERSEY
 SCALE: 1" = 50' DATE: AUG 1995
 JOSEPH M. DOLAN, PLS, PP
 MUNICIPAL LAND SURVEYOR
 NEW JERSEY LICENSE NO. 23930
 OFFICE OF THE CITY ENGINEER
 603 CITY HALL
 ATLANTIC CITY, NEW JERSEY 08401

DATE	BY	REVISIONS
11/12/1998	DMP	BLK 346: CORR TO ADD 45
2/4/2003	DMP	BLK 349: CONST 1 TO 11 INTO 1

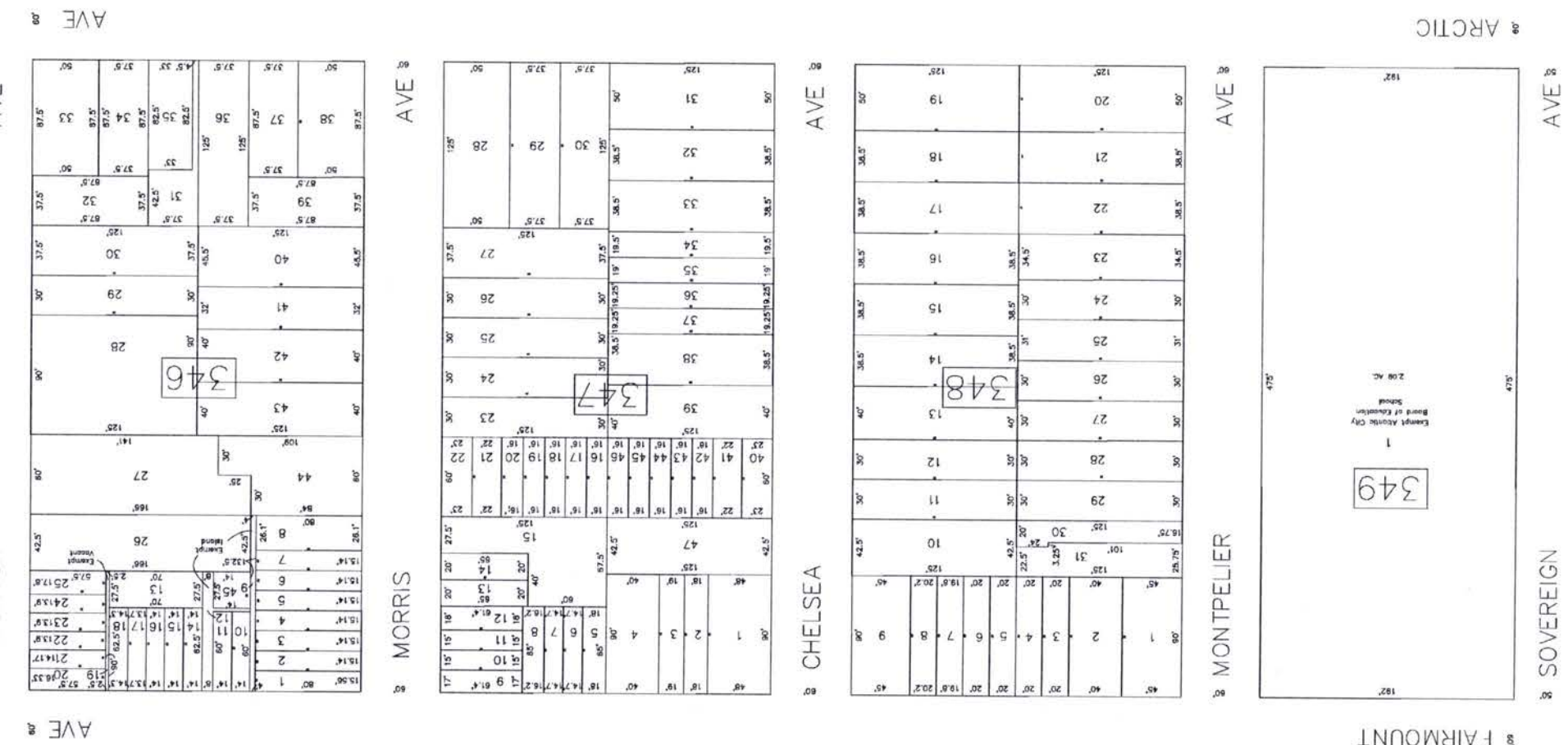
TAX MAP
CITY OF ATLANTIC CITY
NEW JERSEY
DATE: AUG 1995
SCALE: 1" = 50'
JOSEPH M. DOLAN, PLS, PP
MUNICIPAL LAND SURVEYOR
NEW JERSEY LICENSE NO. 22930
OFFICE OF THE CITY ENGINEER
503 CITY HALL
ATLANTIC CITY, NEW JERSEY 08401

SHEET 44

SHEET 67

SHEET 62

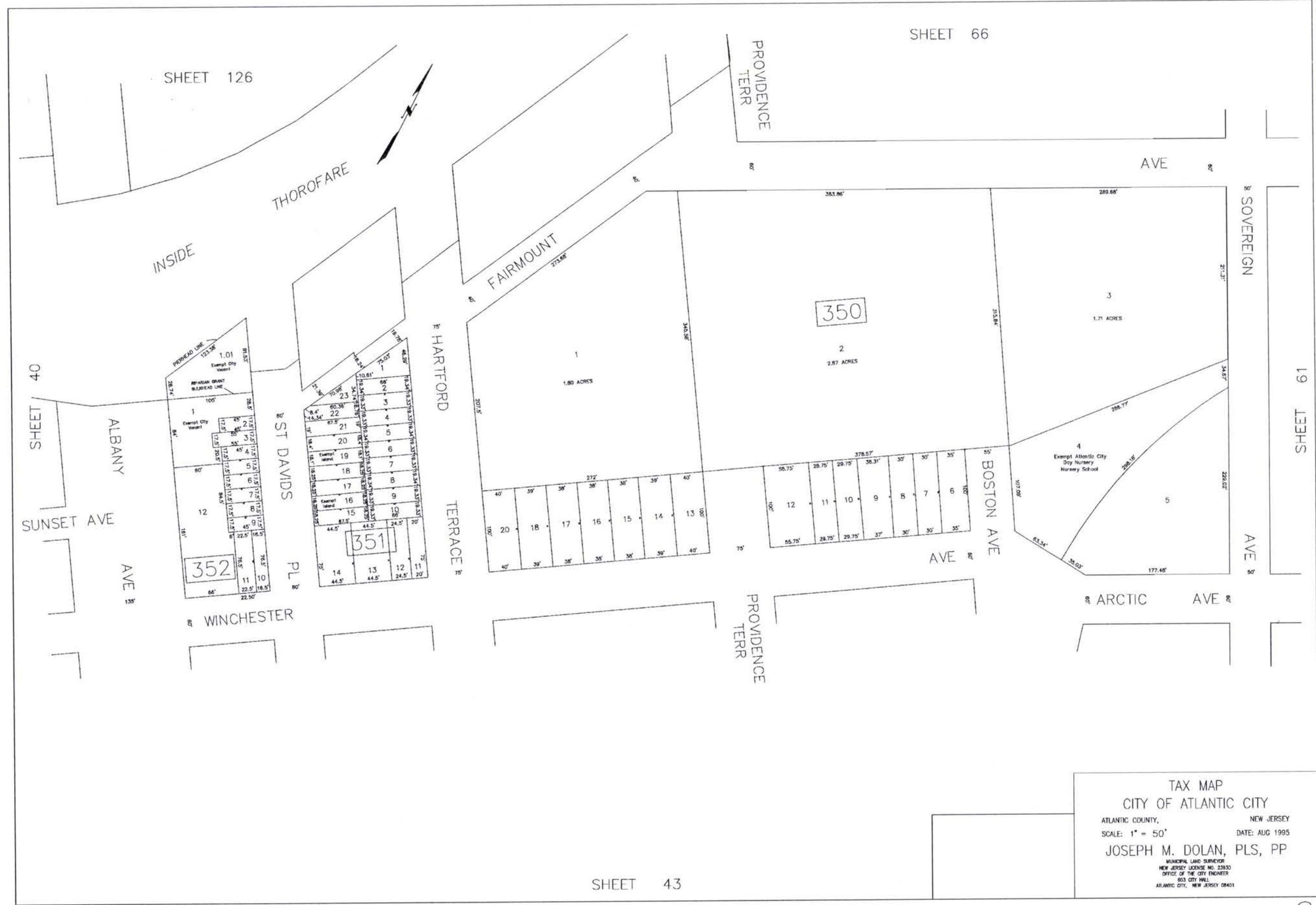
SHEET 60



136

61

61

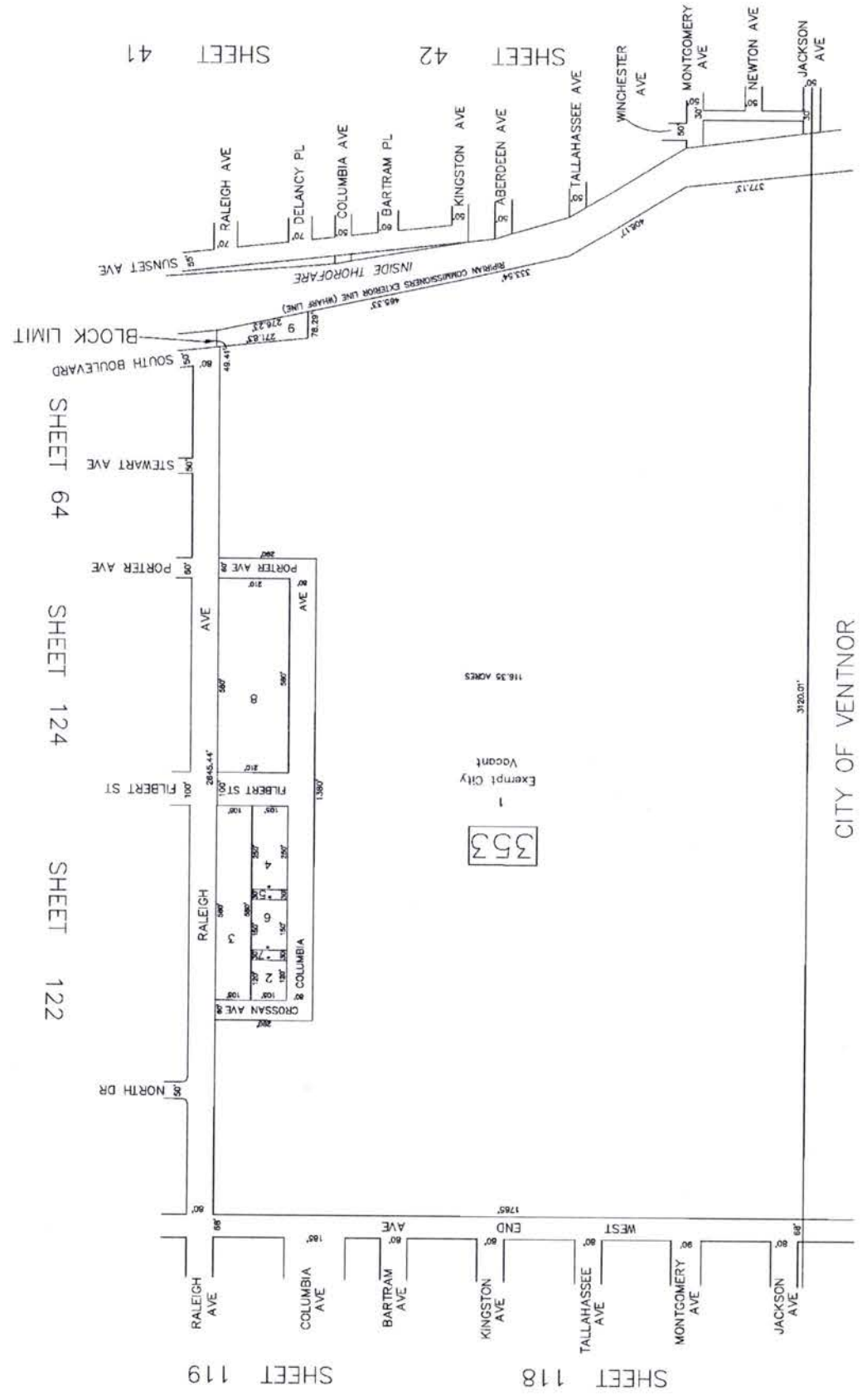


137

TAX MAP
 CITY OF ATLANTIC CITY
 ATLANTIC COUNTY, NEW JERSEY
 SCALE: 1" = 50' DATE: AUG 1995
 JOSEPH M. DOLAN, PLS, PP
 MUNICIPAL LAND SURVEYOR
 NEW JERSEY LICENSE NO. 23930
 OFFICE OF THE CITY ENGINEER
 603 CITY HALL
 ATLANTIC CITY, NEW JERSEY 08401

TAX MAP
 CITY OF ATLANTIC CITY
 NEW JERSEY
 DATE: AUG 1995
 SCALE: 1" = 200'
 JOSEPH M. DOLAN, PLS, PP
 MUNICIPAL LAND SURVEYOR
 OFFICE OF THE CITY ENGINEER
 NEW JERSEY LICENSE NO. 23320
 503 CITY HALL
 ATLANTIC CITY, NEW JERSEY 08401

REVISIONS	
DATE	BY
10/27/1998	DWP
BLK 353; CORR ADD LOTS 2 TO 9	



353
 Exempt City
 Vacant
 16.35 ACRES

REVISIONS		
DATE	REVISIONS	BY
10/5/1999	BLK 355; CONSL 6, 7 & 8 INTO 6	DWP
3/28/2001	BLK 355; CONSL 9 & 10 INTO 9	DWP
7/11/2001	BLK 361; CONSL 17 & 18 INTO 17	DWP
1/8/2002	BLK 361; CONSL 20 & 21 INTO 20	DWP
4/30/2002	BLK 361; CONSL 4 & 5 INTO 4	DWP
4/30/2002	BLK 361; CONSL 13 & 14 INTO 13	DWP
4/30/2002	BLK 361; CONSL 15 & 16 INTO 15	DWP
3/12/2004	BLK 359; CONSL 7 & 8 INTO 7	DWP
7/13/2006	BLK 355; SUBDN. 8 INTO 6.01 & 6.02	DWP
10/24/2008	BLK 354; SUBDN. 3-7 INTO 3.01-3.04	DWP



SHEET 63

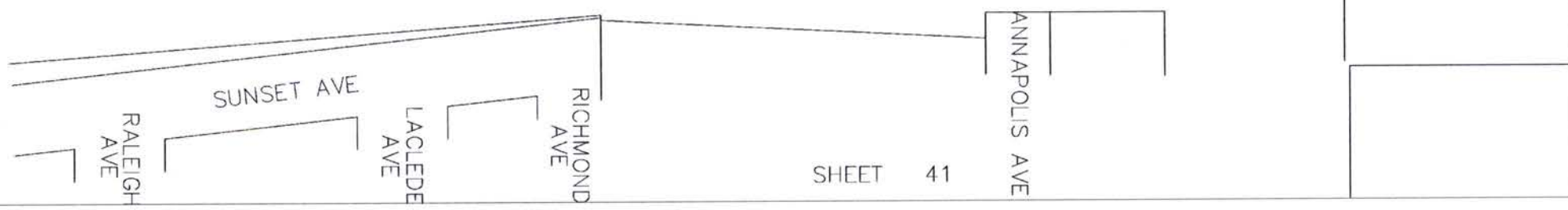
SHEET 124

SHEET 65

BLOCK LIMIT

BLOCK LIMIT

INSIDE THOROFARE



SHEET 41

TAX MAP
CITY OF ATLANTIC CITY
ATLANTIC COUNTY, NEW JERSEY
SCALE: 1" = 50' DATE: AUG 1995
JOSEPH M. DOLAN, PLS, PP
MUNICIPAL LAND SURVEYOR
NEW JERSEY LICENSE NO. 23930
OFFICE OF THE CITY ENGINEER
803 CITY HALL
ATLANTIC CITY, NEW JERSEY 08401

STEWART AVE
SHEET 64

DOVER

PORTER

362

HARBOR

363

ELBERON

WARRENA RD

364

HARRISBURG

WISTERIA RD
SHEET 125

365

TRENTON

AUGUSTINE RD

ALBANY

366

AVE

SOUTH

1930 SOUTH BLVD. ASSOC.
CONDOMINIUMS

367

INSIDE THOROFARE

367

DETAIL "A"
1"=20'



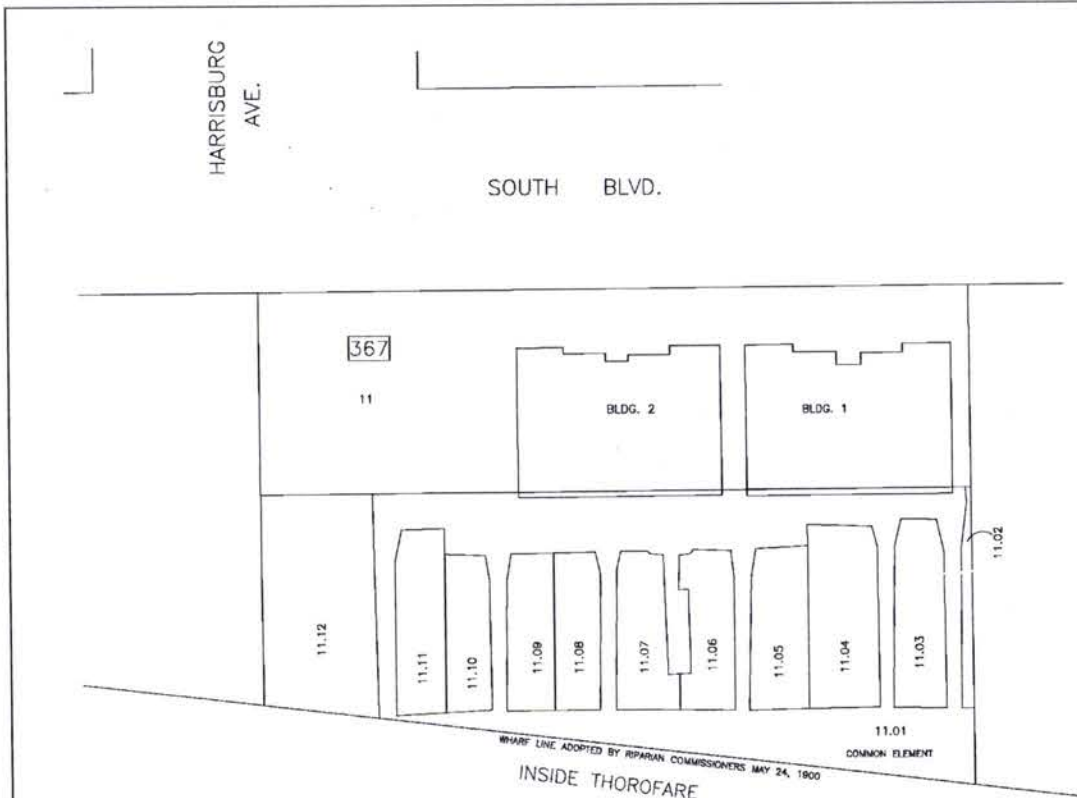
BLOCK LIMIT

SHEET 40

REVISIONS	
DATE	BY
9/28/1988	DWP
BLK 367; ADD CONDO TO LOTS 5 & 5.01	
"3930 S. BOULEVARD" CONDO	
12/13/2001	DWP
BLK 367; CONSL 2 & 3 INTO 2	
AND 2.01 & 3.01 INTO 2.01	
10/27/2005	DWP
BLK 367; 22 AND 22.01-ADD CONDO	
"3726 S. BOULEVARD AVE. CONDO"	

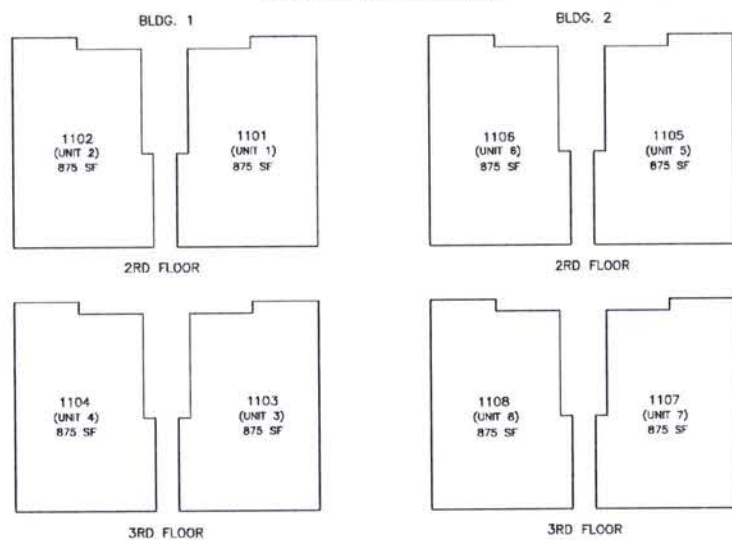
SHEET 126

TAX MAP
CITY OF ATLANTIC CITY
ATLANTIC COUNTY,
NEW JERSEY
DATE: AUG 1995
SCALE: 1" = 50'
JOSEPH M. DOLAN, PLS, PP
MUNICIPAL LAND SURVEYOR
NEW JERSEY LICENSE NO. 22830
OFFICE OF THE CITY ENGINEER
403 CITY HALL
ATLANTIC CITY, NEW JERSEY 08401

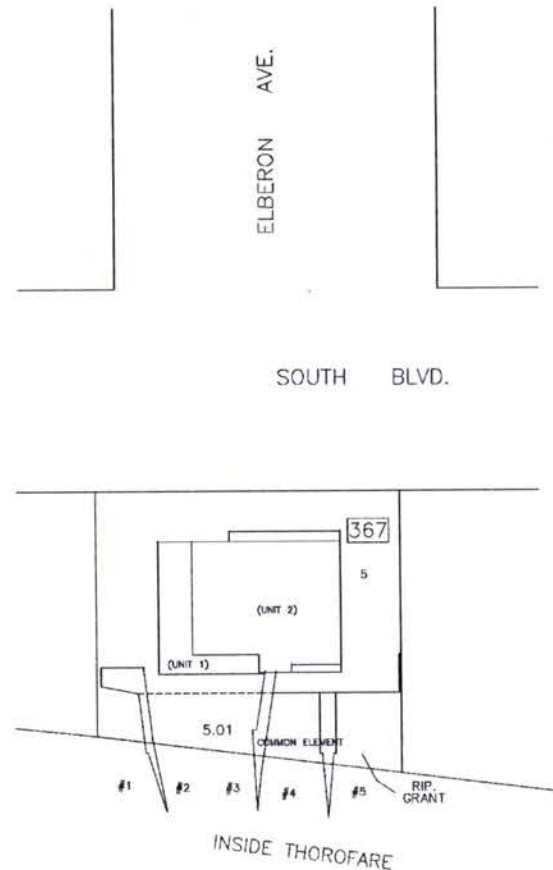


"BAYPORT"
CONDOMINIUMS
BLOCK 367

1ST FLOOR = PARKING & STORAGE

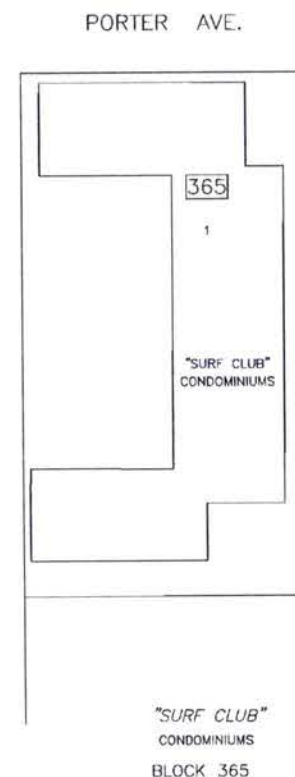
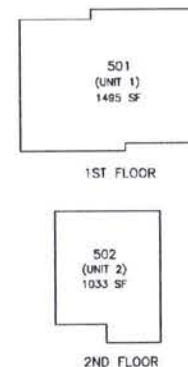


REVISIONS		
DATE	REVISIONS	BY
9/28/1998	BLK 367; ADD CONDO DETAIL	DWP



BOATSLIPS #3,4 - UNIT 1
BOATSLIPS #1,2,5 - UNIT 2

"3930 SOUTH BOULEVARD ASSOC."
CONDOMINIUMS
BLOCK 367



LOT NO.	UNIT NO./ADDRESS	SQ. FT.	FLOOR
101	351A	874	1
102	353A	874	1
103	355A	846	1
104	357A	846	1
105	359A	846	1
106	361A	846	1
107	363A	846	1
108	361BA	874	1
109	3620A	874	1
110	3622A	874	1
111	351B	874	2
112	353B	874	2
113	355B	846	2
114	357B	846	2
115	359B	846	2
116	361B	846	2
117	363B	846	2
118	361BB	874	2
119	3620B	874	2
120	3622B	874	2

FLOOR PLAN NOT AVAILABLE
BUILDING OUTLINE TAKEN
FROM AERIAL PHOTOGRAPHY

I hereby certify that this map has been revised under my immediate supervision, and complies with the laws of the State of New Jersey.

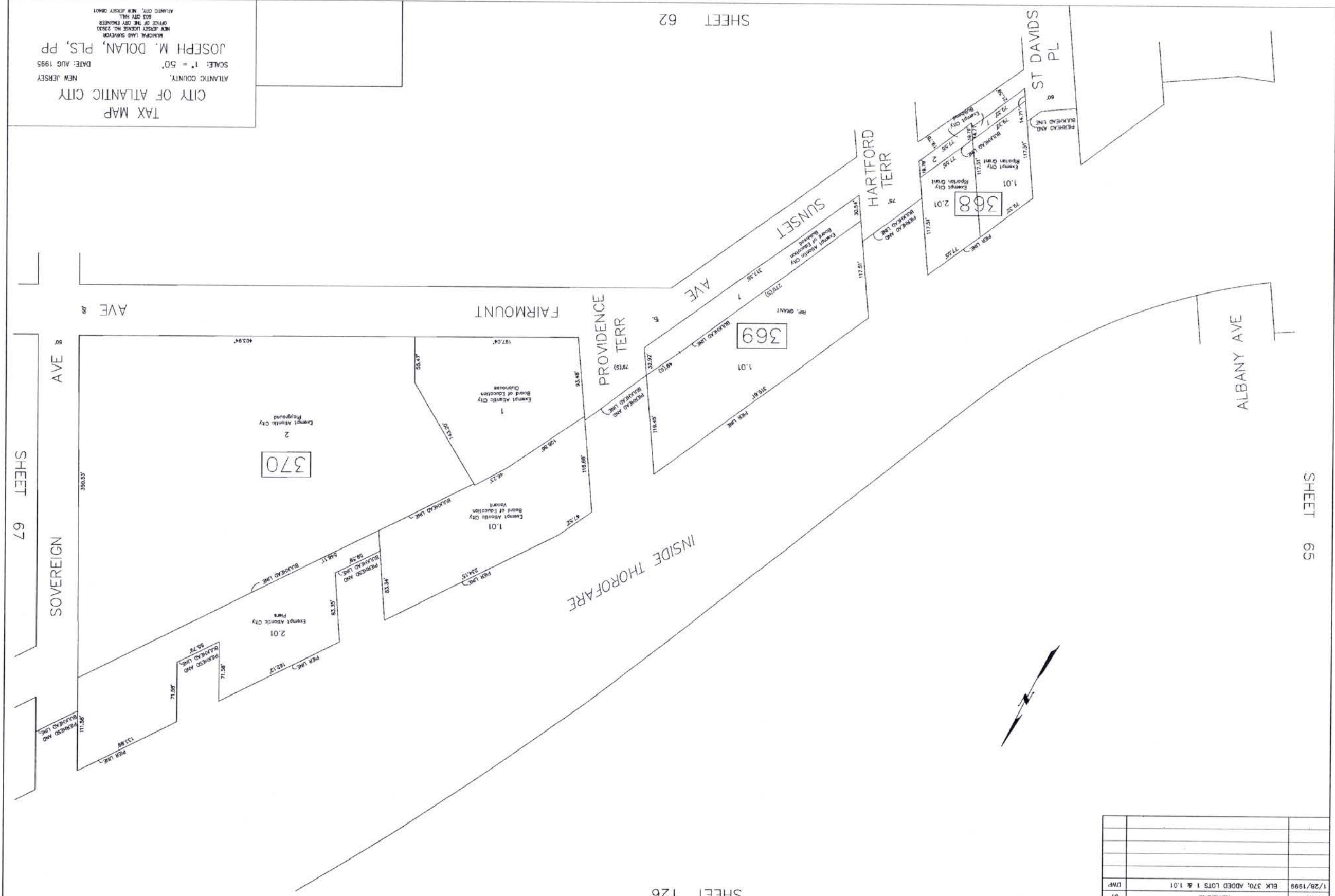
JOSEPH M. DOLAN, PLS NJ LICENSE # 23930

TAX MAP
CITY OF ATLANTIC CITY
ATLANTIC COUNTY, NEW JERSEY
SCALE: AS NOTED DATE: AUG 1995
JOSEPH M. DOLAN, PLS. PP
MUNICIPAL LAND SURVEYOR
NEW JERSEY LICENSE NO. 23930
OFFICE OF THE CITY ENGINEER
603 CITY HALL
ATLANTIC CITY, NEW JERSEY 08401

REVISIONS	
DATE	BY
1/28/1998	DMP
BLK 370; ADDED LOTS 1 & 1.01	

SHEET 126

SHEET 65



SHEET 62

TAX MAP
CITY OF ATLANTIC CITY
NEW JERSEY
DATE: AUG 1995
SCALE: 1" = 50'
JOSEPH M. DOLAN, PLS, PP
MUNICIPAL LAND SURVEYOR
NEW JERSEY LICENSE NO. 2830
OFFICE OF THE CLERK
603 CITY HALL
ATLANTIC CITY, NEW JERSEY 08401

142

SHEET 67

66

66

REVISIONS		
DATE	REVISIONS	BY
3/11/2004	BLK 372; CONSL 2 & 3 INTO 2	DWP

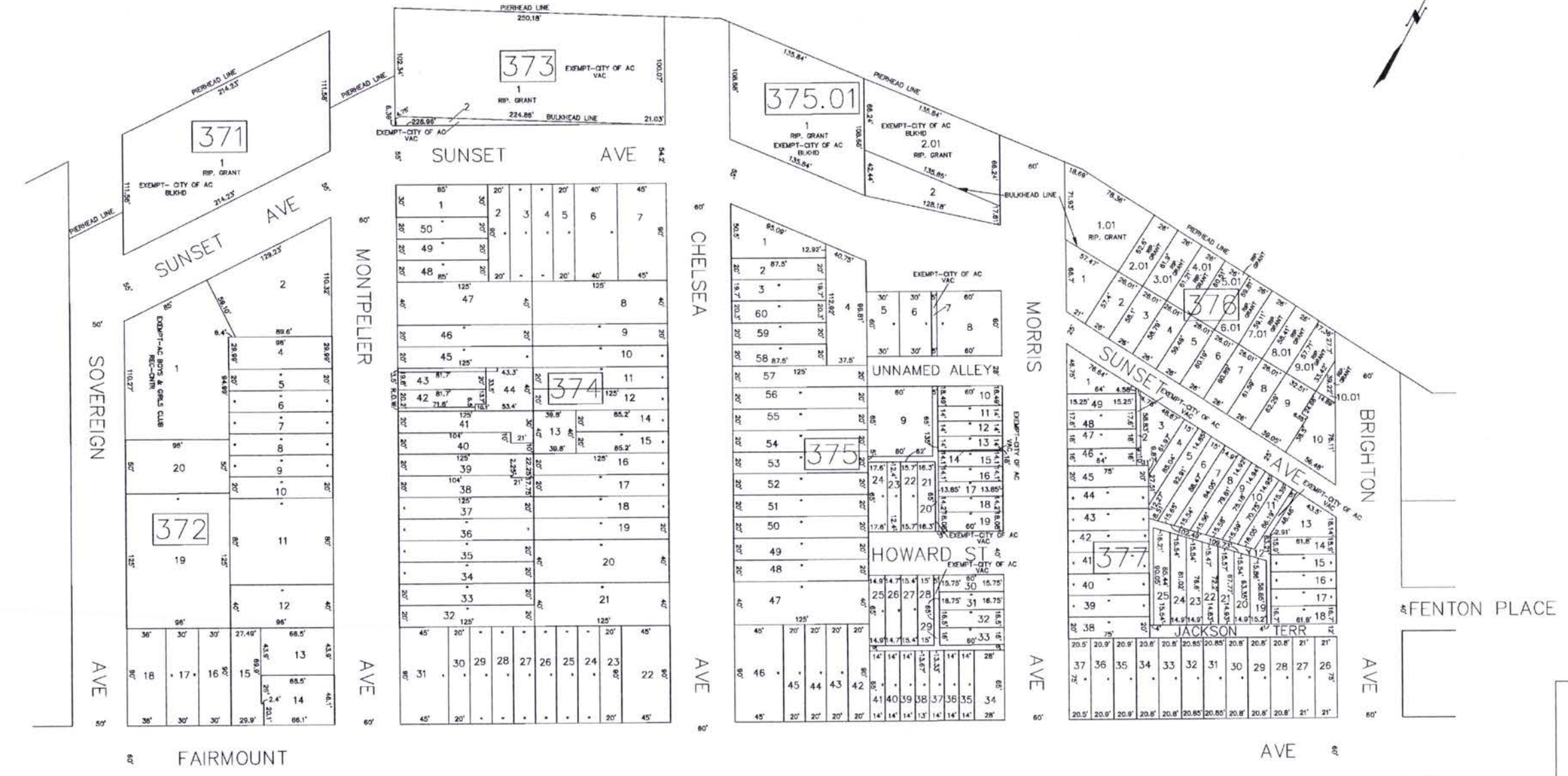
SHEET 66

SHEET 69

143

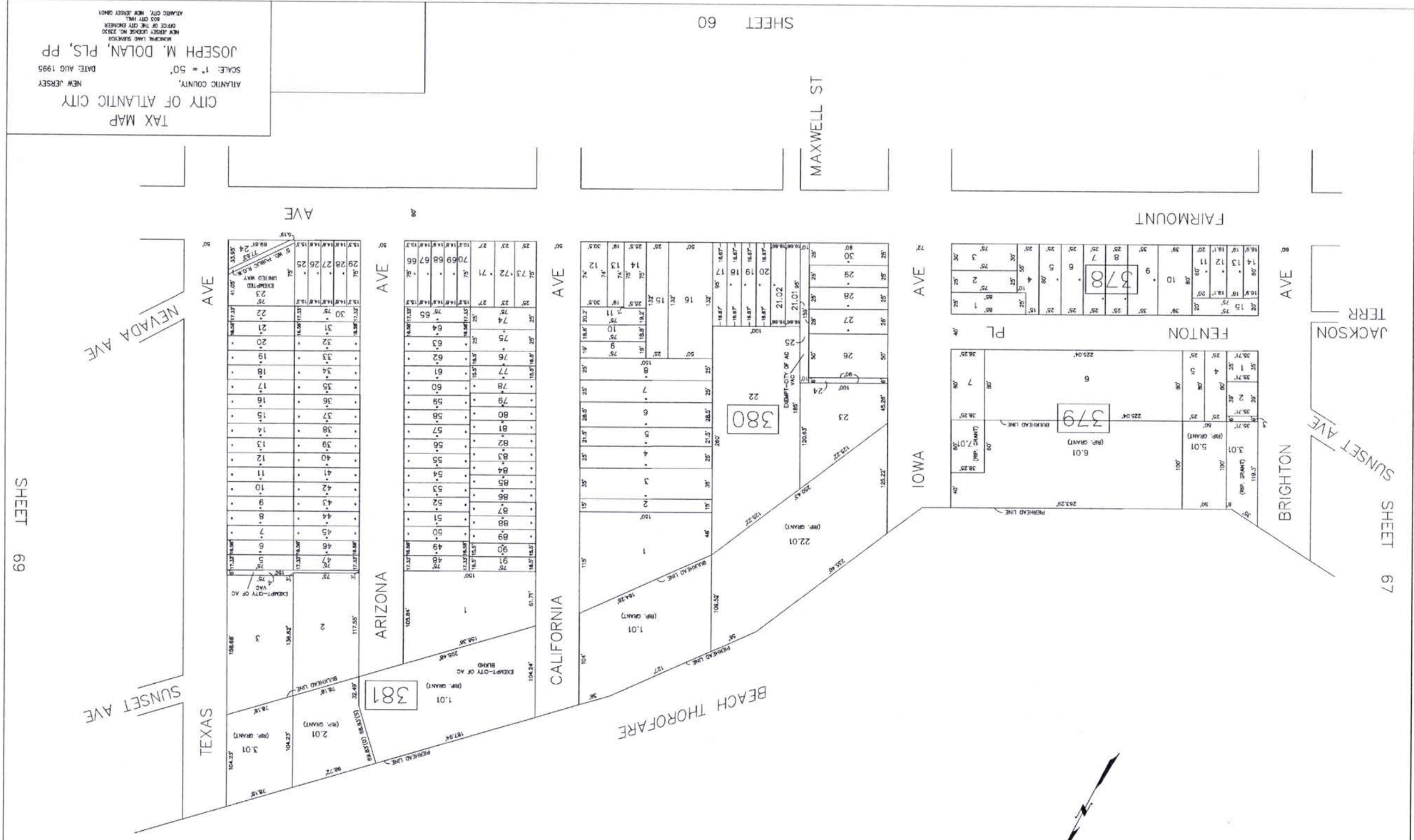
RIPARIAN COMMISSIONERS EXTERIOR LINE

INSIDE THOROFARE



TAX MAP
 CITY OF ATLANTIC CITY
 ATLANTIC COUNTY, NEW JERSEY
 SCALE: 1" = 50'
 DATE: AUG 1995
 JOSEPH M. DOLAN, PLS, PP
MUNICIPAL LAND SURVEYOR
 NEW JERSEY LICENSE NO. 23930
 OFFICE OF THE CITY ENGINEER
 603 CITY HALL
 ATLANTIC CITY, NEW JERSEY 08401

REVISIONS	
DATE	BY
7/8/2008	DWP
BLK 390; SUBDN. 21 INTO 21.01 & 21.02	



TAX MAP
CITY OF ATLANTIC CITY
NEW JERSEY
DATE: AUG 1995
SCALE: 1" = 50'
JOSEPH M. DOLAN, PLS, PP
NEW JERSEY LAND SURVEYOR
LICENSE NO. 2930
603 CITY HALL
ATLANTIC CITY, NEW JERSEY 08401

SHEET 60

SHEET 67

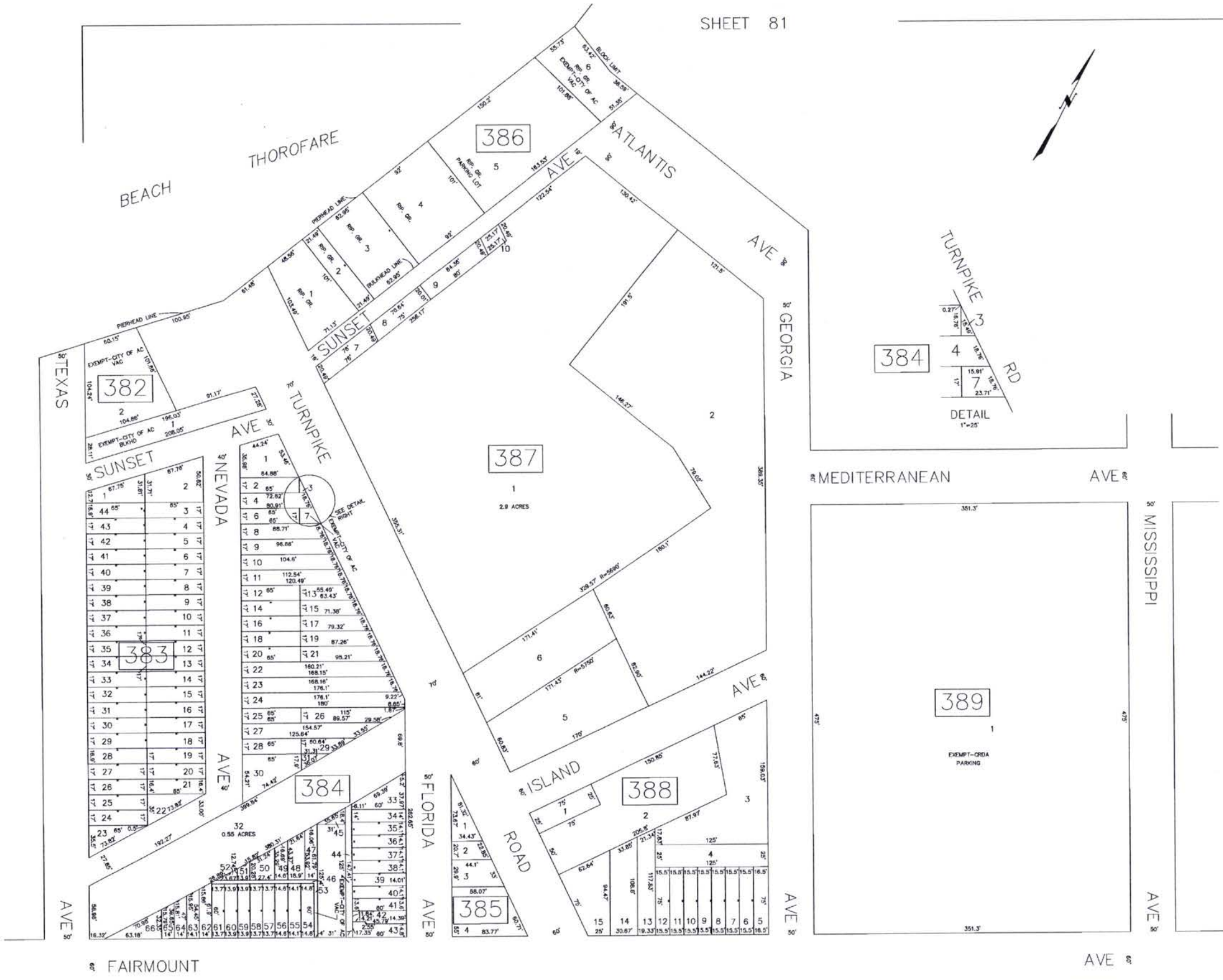
SHEET 69

68

68

144

REVISIONS		
DATE	REVISIONS	BY
7/28/1998	BLK 384; CONSL 4 & 5 INTO 4	DWP
3/10/2003	BLK 387; CONSL 2, 3 & 4 INTO 2	DWP

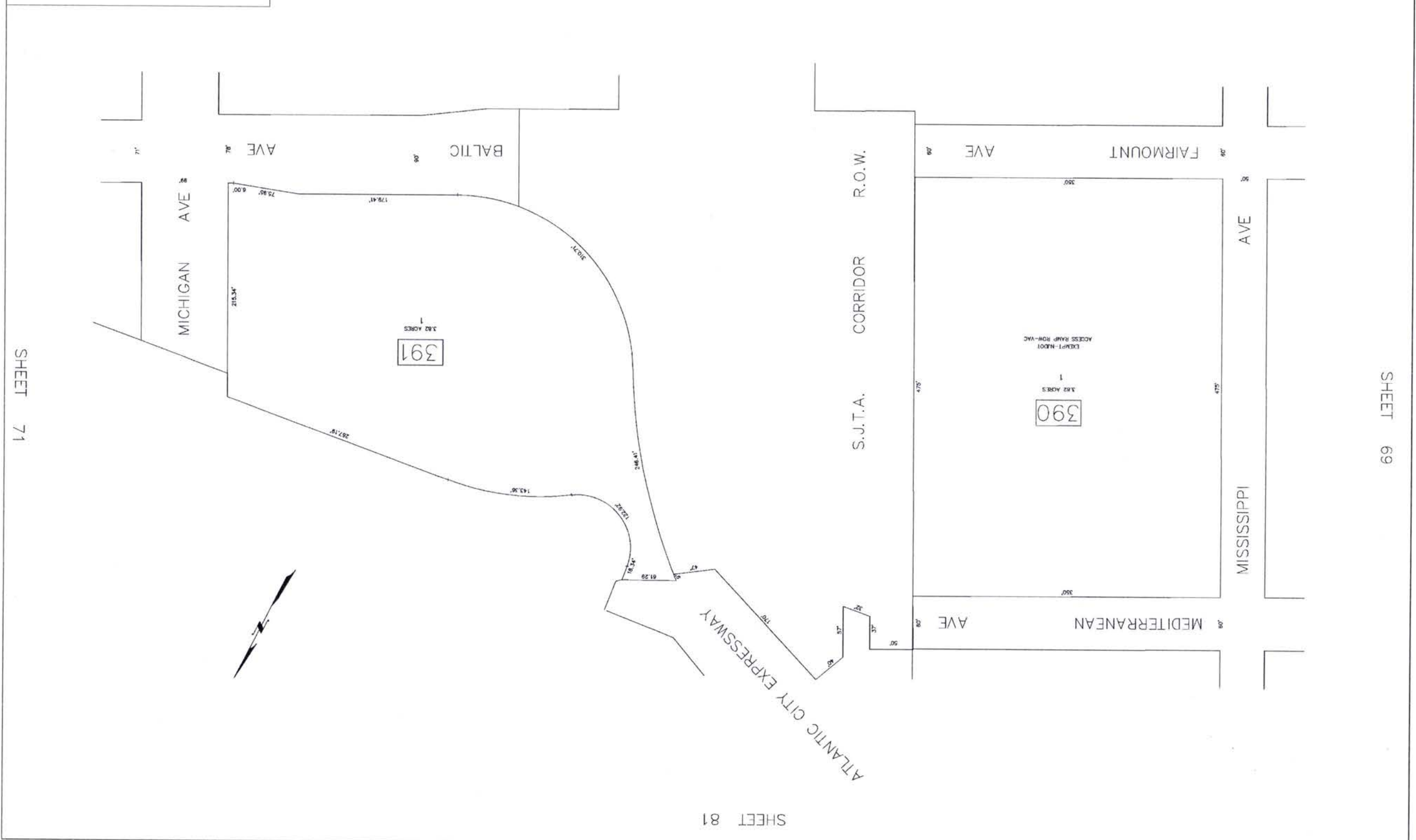


TAX MAP
 CITY OF ATLANTIC CITY
 ATLANTIC COUNTY, NEW JERSEY
 SCALE: 1" = 50' DATE: AUG 1995
 JOSEPH M. DOLAN, PLS, PP
 MUNICIPAL LAND SURVEYOR
 NEW JERSEY LICENSE NO. 23830
 OFFICE OF THE CITY ENGINEER
 803 CITY HALL
 ATLANTIC CITY, NEW JERSEY 08401

DATE	REVISIONS	BY
3/17/2003	REMOVE BLK 1000, LOT 1 DESIGNATION (S/TA1) DMP	
	AS PER TAX ASSESSOR	

SHEET 58

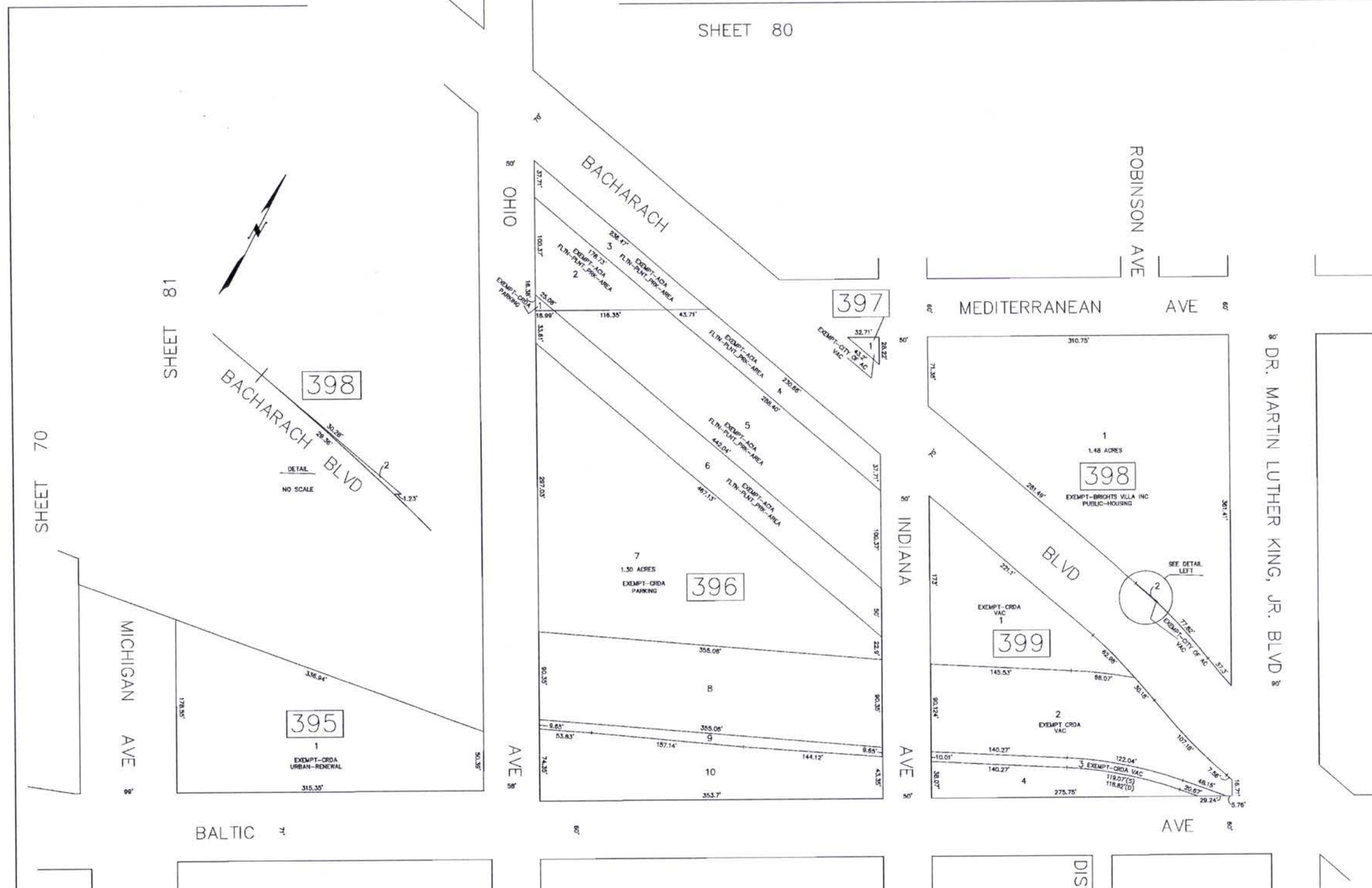
TAX MAP
 CITY OF ATLANTIC CITY
 ATLANTIC COUNTY, NEW JERSEY
 DATE: AUG 1995
 SCALE: 1" = 50'
 JOSEPH M. DOLAN, PLS, PP
 MUNICIPAL LAND SURVEYOR
 NEW JERSEY LICENSE NO. 23933
 OFFICE OF THE CITY ENGINEER
 503 CITY HALL
 ATLANTIC CITY, NEW JERSEY 08401



SHEET 81

SHEET 69

SHEET 71



REVISIONS		
DATE	REVISIONS	BY
1/22/1999	BLK 395; CONS 1 TO 5 INTO 1	DWP

TAX MAP
 CITY OF ATLANTIC CITY
 ATLANTIC COUNTY, NEW JERSEY
 SCALE: 1" = 50' DATE: AUG 1995
 JOSEPH M. DOLAN, PLS, PP
 MUNICIPAL LAND SURVEYOR
 NEW JERSEY LICENSE NO. 33930
 OFFICE OF THE CITY ENGINEER
 803 CITY HALL
 ATLANTIC CITY, NEW JERSEY 08401

72

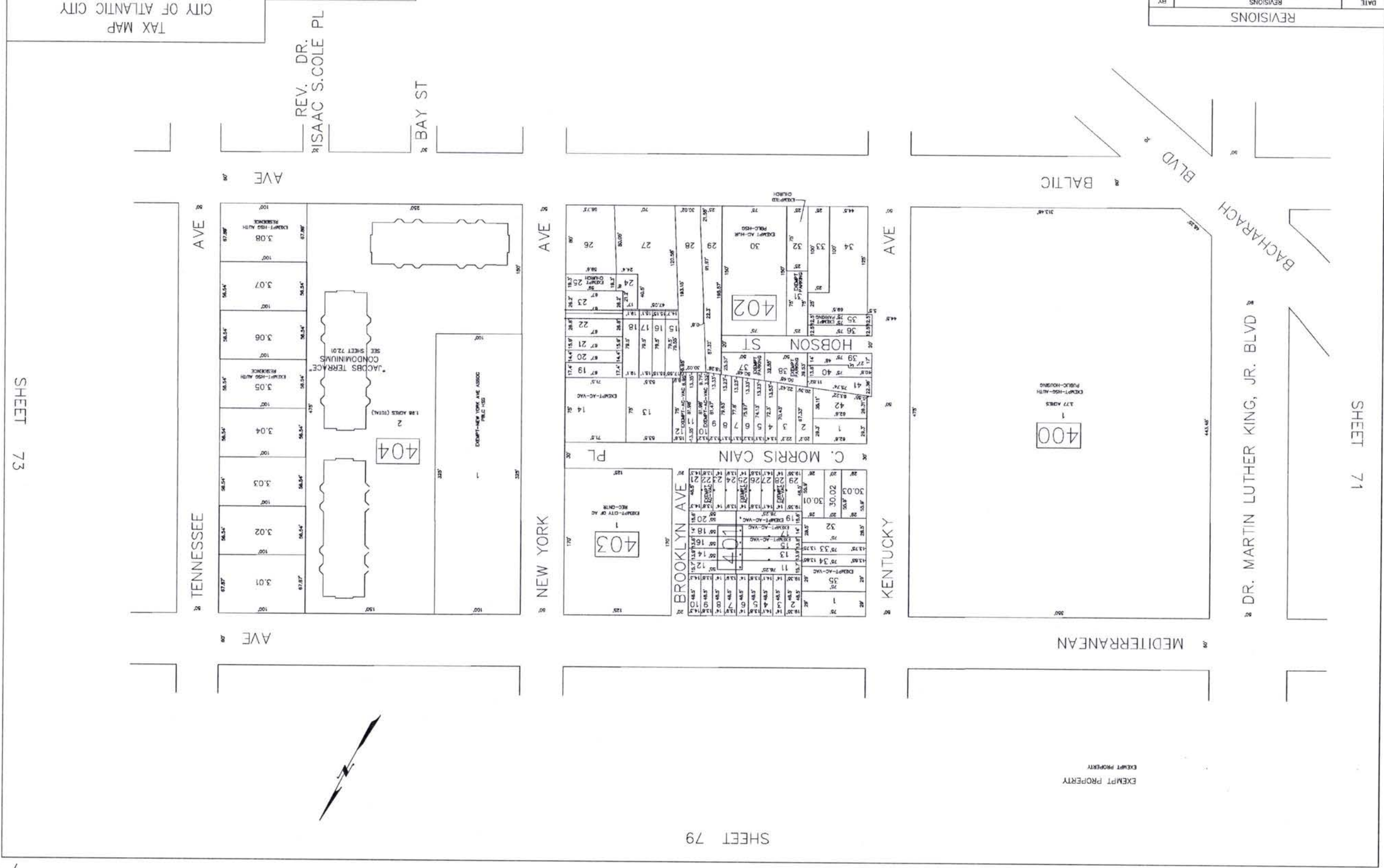
148

72

MO

TAX MAP
 CITY OF ATLANTIC CITY
 NEW JERSEY
 DATE: AUG 1995
 SCALE: 1" = 50'
 JOSEPH M. DOLAN, PLS, PP
 MUNICIPAL LAND SURVEYOR
 NEW JERSEY LICENSE NO. 2830
 503 CITY HALL
 OFFICE OF THE CITY ENGINEER
 ATLANTIC CITY, NEW JERSEY 08401

DATE	BY	REVISIONS
3/28/2001	DMP	BK 404; SUBDM. 3 INTO 3.01 TO 3.08
9/19/2008	DMP	BK 401; SUBDM. 30 & 31 INTO 30.01-30.03



SHEET 79

SHEET 56

SHEET 71

SHEET 73

TENNESSEE AVE

AVE

AVE

AVE

NEW YORK AVE

AVE

KENTUCKY AVE

AVE

PL

C. MORRIS GAIN

HOBSON ST

MEDITERRANEAN

BALTIMORE

BLVD

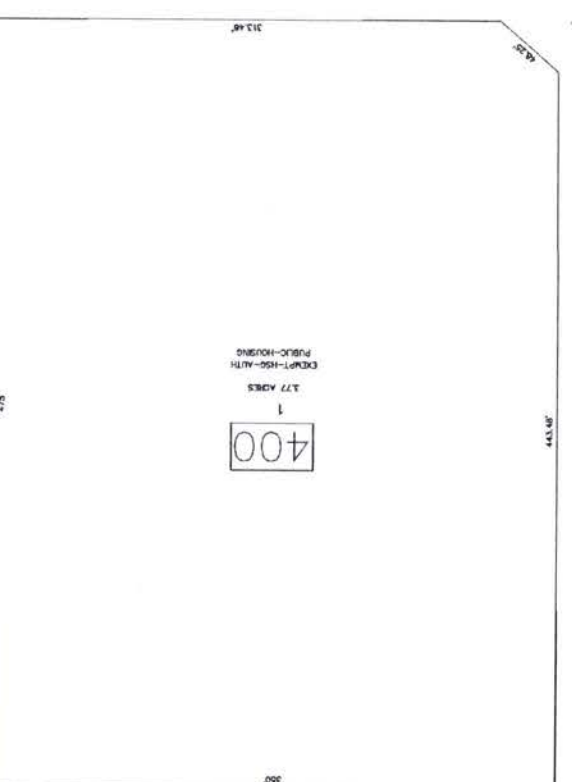
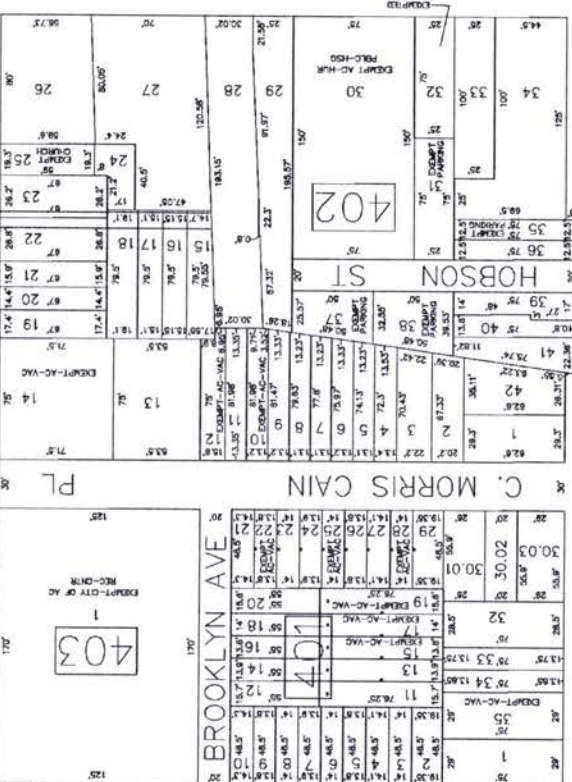
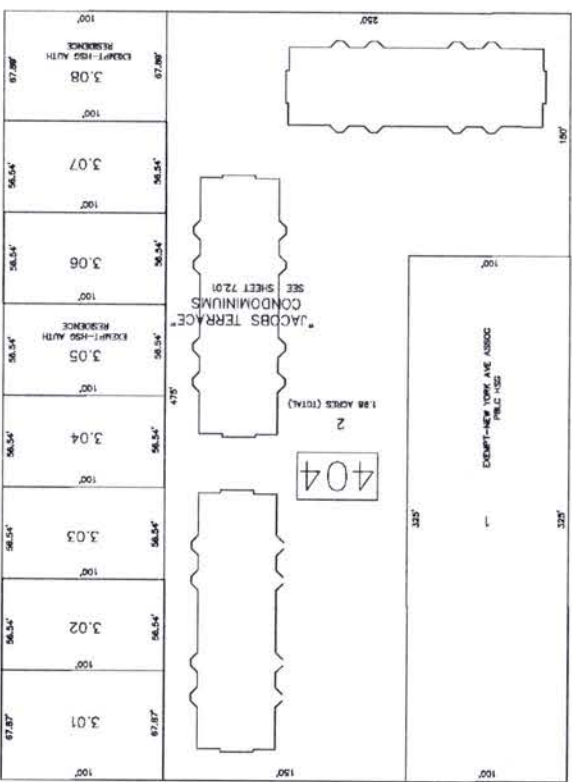
BACHARACH

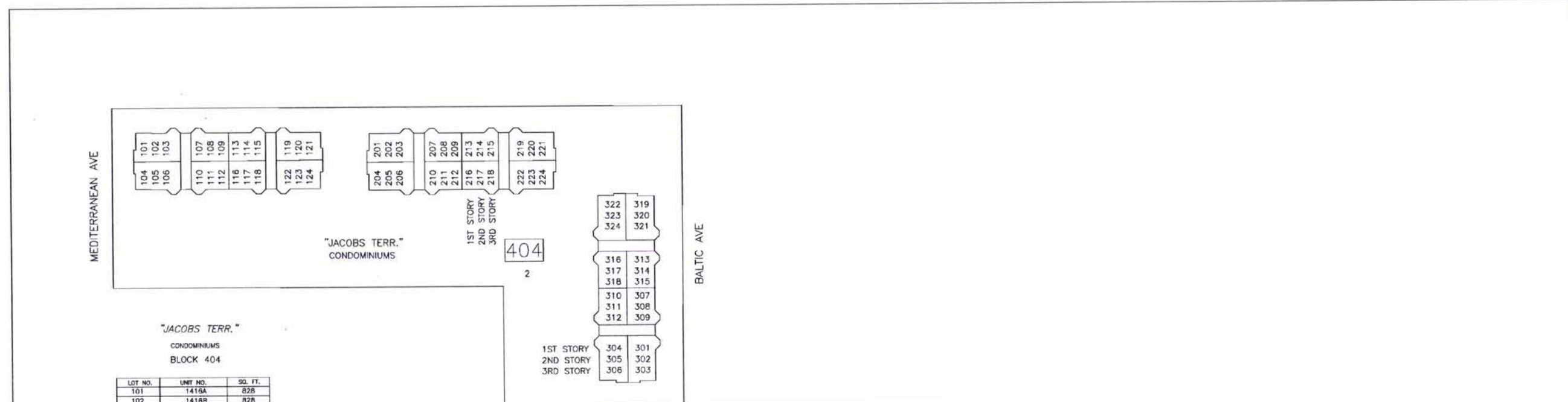
DR. MARTIN LUTHER KING, JR. BLVD

EXEMPT PROPERTY

REV. DR. ISAAC S. COLE PL

BAY ST





"JACOBS TERR."
CONDOMINIUMS
BLOCK 404

LOT NO.	UNIT NO.	SQ. FT.
101	1418A	828
102	1418B	828
103	1418C	1103
104	1418A	828
105	1418B	828
106	1418C	1103
107	1420A	728
108	1420B	728
109	1420C	728
110	1422A	728
111	1422B	728
112	1422C	728
113	1424A	728
114	1424B	728
115	1424C	728
116	1426A	728
117	1426B	728
118	1426C	728
119	1428A	828
120	1428B	828
121	1428C	1130
122	1430A	828
123	1430B	828
124	1430C	1130
201	1432A	828
202	1432B	828
203	1432C	1103
204	1434A	828
205	1434B	828
206	1434C	1103
207	1436A	728
208	1436B	728
209	1436C	728
210	1438A	728
211	1438B	728
212	1438C	728
213	1440A	728
214	1440B	728
215	1440C	728
216	1442A	728
217	1442B	728
218	1442C	728
219	1444A	828
220	1444B	828
221	1444C	1130
222	1446A	828
223	1446B	828
224	1446C	1130
301	201A	828
302	201B	828
303	201C	1103
304	203A	828
305	203B	828
306	203C	1103
307	205A	728
308	205B	728
309	205C	728
310	207A	728
311	207B	728
312	207C	728
313	209A	728
314	209B	728
315	209C	728
316	211A	728
317	211B	728
318	211C	728
319	213A	828
320	213B	828
321	213C	1130
322	215A	828
323	215B	828
324	215C	1130

I hereby certify that this map has been revised under my immediate supervision, and complies with the laws of the State of New Jersey.
JOSEPH M. DOLAN, PLS NJ LICENSE # 23930

TAX MAP
CITY OF ATLANTIC CITY
ATLANTIC COUNTY, NEW JERSEY
NOT TO SCALE DATE: AUG 1995
JOSEPH M. DOLAN, PLS. PP
MUNICIPAL LAND SURVEYOR
NEW JERSEY LICENSE NO. 23930
OFFICE OF THE CITY ENGINEER
603 CITY HALL
ATLANTIC CITY, NEW JERSEY 08401

DATE	REVISIONS	BY	DATE
4/22/1999	BLK 409; CONSL 13 & 14 INTO 13	DWP	6/7/2006
1/12/2000	BLK 406; CONSL 4 & 5 INTO 4	DWP	
3/10/2003	BLK 407; CONSL 1, 2 & 3 INTO 1	DWP	
12/10/2003	BLK 409; 1,2,27 TO 41 SUBD INTO BLK 409.01; LOTS 1.01 TO 1.06 ADD BARTLETT ST	DWP	
	BLK 409; LOTS 3 & 26 REV GEOM	DWP	

TAX MAP
CITY OF ATLANTIC CITY
ATLANTIC COUNTY,
NEW JERSEY
DATE: AUG 1995
SCALE: 1" = 50'
JOSEPH M. DOLAN, PLS, PP
MUNICIPAL LAND SURVEYOR
NEW JERSEY LICENSE NO. 2360
OFFICE OF THE CITY ENGINEER
503 CITY HALL
ATLANTIC CITY, NEW JERSEY 08401

SHEET 55

73



SHEET 78

73

SHEET 72

150

SHEET 74

LEGEND: TAX EXEMPT PROP.
 (1) CITY OF AC-VAC
 (2) CASINO REDEVELOPMENT AUTHORITY (CRDA)

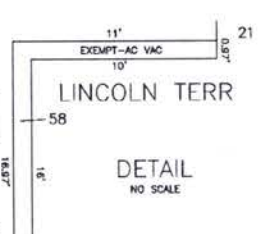
ABSECON BLVD



SHEET 73

COMMODORE AVE

412



SHEET 75


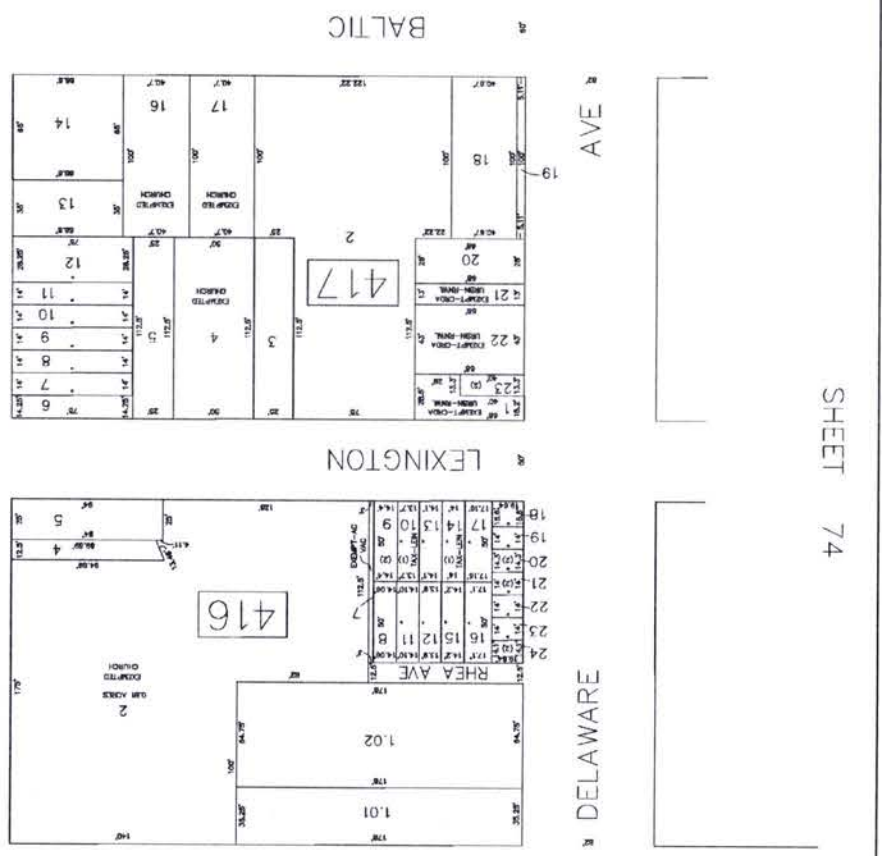
TAX MAP
 CITY OF ATLANTIC CITY
 ATLANTIC COUNTY, NEW JERSEY
 SCALE: 1" = 50' DATE: AUG 1995
 JOSEPH M. DOLAN, PLS, PP
 MUNICIPAL LAND SURVEYOR
 NEW JERSEY LICENSE NO. 23930
 OFFICE OF THE CITY ENGINEER
 603 CITY HALL
 ATLANTIC CITY, NEW JERSEY 08401

ABSECON BLVD

SHEET 74

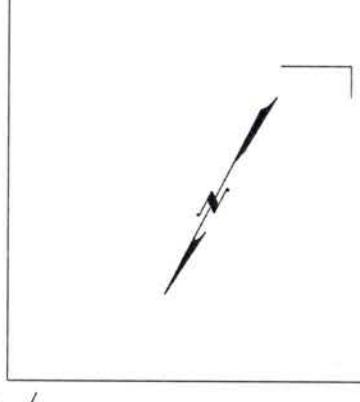
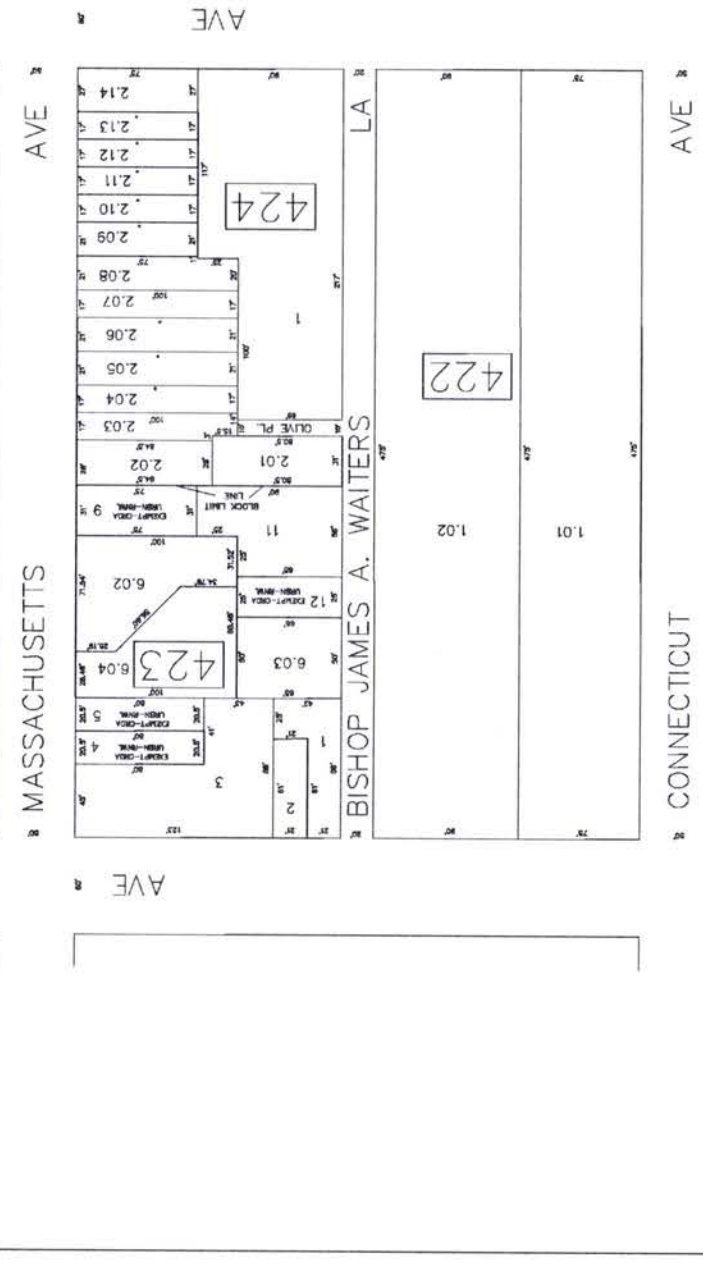
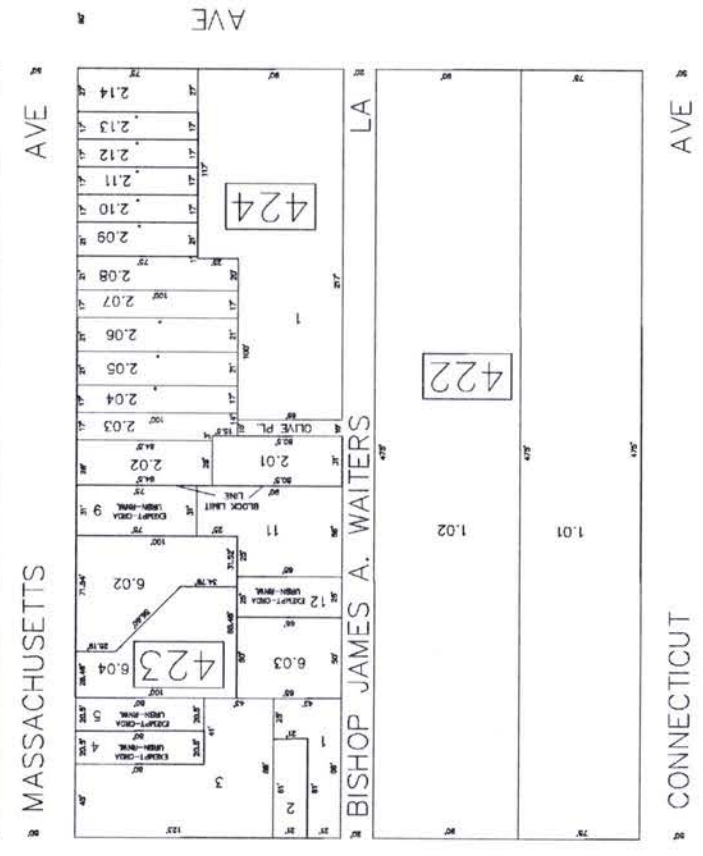
LEGEND:
 (1) CITY OF ATLANTIC CITY
 (2) CASINO REINVESTMENT DEVELOPMENT AUTHORITY (CRDA)

REVISIONS	
DATE	BY
7/23/1998	BLK 421: CONSL 1,2,28 & 27 INTO 1
2/20/1999	BLK 417: DELETE 15 & REV. CEOM. LOTS 13,14
1/24/2001	BLK 423: CONSL 6,7 & 8 INTO LOT 6
3/29/2001	BLK 424: CONSL 2,3,4,5,6 & 7 INTO 2
3/29/2001	BLK 416: CONSL 2,3 & 6 INTO 2
3/29/2004	BLK 424: CORR. TO ADD LOT 5
2006	BLK 418: CONSL 1-38 INTO 1 BLK 418: CONSL 1-10 AND LOTS 1-4: BLK 418.02 LOTS 1-10 AND BLK 419.03 LOTS 1-4 BLK 419: CONSL 1-23 INTO 1 SUBDV. BLK 419 LOT 1 INTO BLK 419.01 LOTS 1-4: BLK 419.02 LOTS 1-8 AND BLK 420: CONSL 1-34 INTO 1 BLK 419.03 LOTS 1-4 BLK 420: CONSL 1-34 INTO 1 SUBDV. BLK 420 LOT 1 INTO BLK 420.01 LOTS 1-4: BLK 420.02 LOTS 1-8 AND BLK 421: CONSL 1,3-25 INTO 1 BLK 421: CONSL 1,3-25 INTO 1 SUBDV. BLK 421 LOT 1 INTO BLK 421.01 LOTS 1-4: BLK 421.02 LOTS 1-10 AND BLK 421.03 LOTS 1-4; ALSO



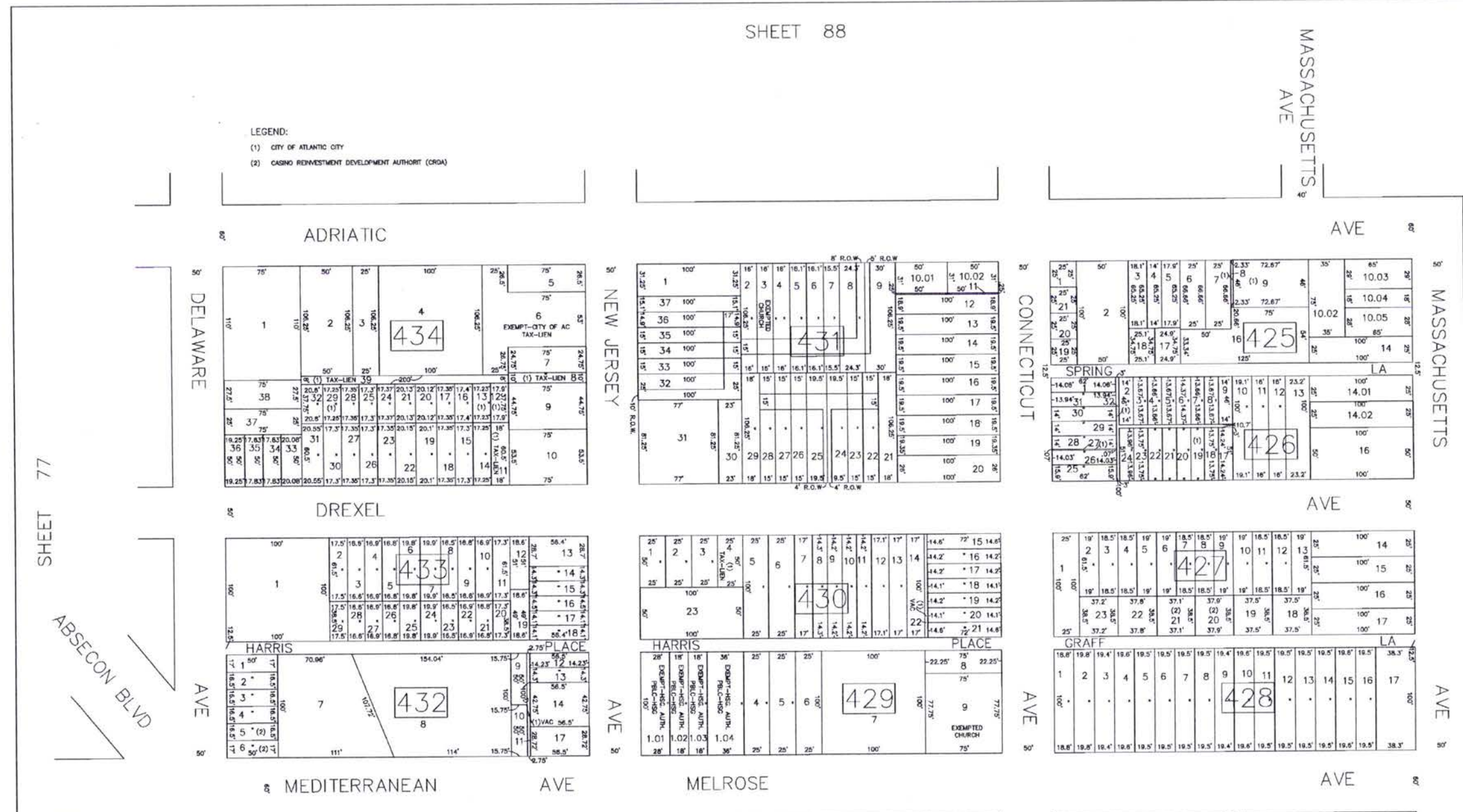
SHEET 76

SHEET 53



TAX MAP
 CITY OF ATLANTIC CITY
 ATLANTIC COUNTY,
 NEW JERSEY
 DATE: AUG 1995
 SCALE: 1" = 50'
 JOSEPH M. DOLAN, PLS, PP
 MUNICIPAL LAND SURVEYOR
 NEW JERSEY LICENSE NO. 23830
 603 CRT HILL
 OFFICE OF THE CITY ENGINEER
 ATLANTIC CITY, NEW JERSEY 08401

LEGEND:
 (1) CITY OF ATLANTIC CITY
 (2) CASINO REINVESTMENT DEVELOPMENT AUTHORITY (CRDA)



SHEET 77

ABSECON BLVD

REVISIONS		
DATE	REVISIONS	BY
3/24/1998	BLK 432; CONSL 14,15,16 INTO 14	CMH
5/5/1998	BLK 426; CONSL 14,15 INTO 14	DWP
5/5/1998	BLK 428; CONSL 17,18 INTO 17	DWP
7/23/1998	BLK 429; CONSL 9 & 10 INTO 9	DWP
2/30/1999	BLK 428; SUBDIV. 14 INTO 14.01 & 14.02	DWP
6/15/1999	BLK 429; CONSL LOTS 1,2 & 3 INTO 1	DWP
6/15/1999	BLK 429; SUBDIV. 1 INTO 1.01 TO 1.04	DWP
10/13/1999	BLK 432; CONSL 17 & 18 INTO 17	DWP
9/9/2002	BLK 425; CONSL 10,11,12 & 13 INTO 10, SUBDIV 10 INTO 10.01 & 10.02	DWP
3/13/2006	BLK 430; CONSL 23 & 24 INTO 23	DWP
8/17/2008	BLK 425; SUBDIV. 10.01 INTO 10.03-10.05	DWP
8/27/2008	BLK 431; SUBDIV. 10 INTO 10.01 & 10.02	DWP

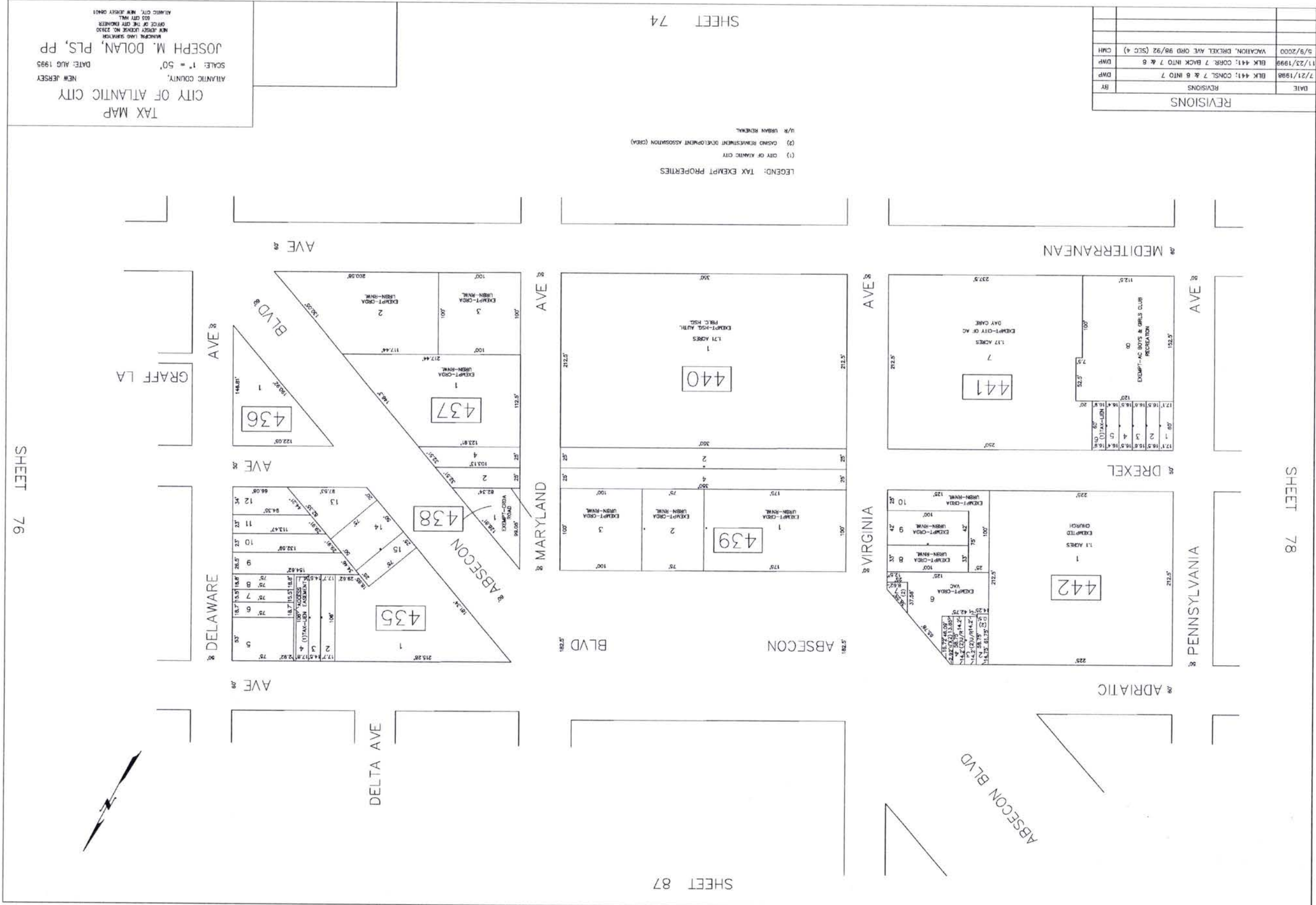
TAX MAP
 CITY OF ATLANTIC CITY
 ATLANTIC COUNTY, NEW JERSEY
 SCALE: 1" = 50' DATE: AUG 1995
 JOSEPH M. DOLAN, PLS, PP
 MUNICIPAL LAND SURVEYOR
 NEW JERSEY LICENSE NO. 23530
 OFFICE OF THE CITY ENGINEER
 803 CITY HALL
 ATLANTIC CITY, NEW JERSEY 08401

SHEET 20

REVISIONS	
DATE	BY
7/21/1998	DMP
BLK 441: CONS. 7 & 8 INTO 7	
11/23/1999	DMP
BLK 441: CORR. 7 BACK INTO 7 & 8	
5/9/2000	CMH
VACATION, DREXEL AVE ORD 98/92 (SEC 4)	

LEGEND: TAX EXEMPT PROPERTIES
 (1) CITY OF ATLANTIC CITY
 (2) CASINO REINVESTMENT DEVELOPMENT ASSOCIATION (CRDA)
 U/R URBAN RENAISSANCE

TAX MAP
 CITY OF ATLANTIC CITY
 ATLANTIC COUNTY,
 NEW JERSEY
 DATE: AUG 1995
 SCALE: 1" = 50'
 JOSEPH M. DOLAN, PLS, PP
 MANAGER LAND SURVEYOR
 NEW JERSEY LICENSE NO. 22930
 OFFICE OF THE CITY ENGINEER
 503 CITY HALL
 ATLANTIC CITY, NEW JERSEY 08401



SHEET 87

SHEET 78

SHEET 76

SHEET 74

154

77

77

HADDON AVE

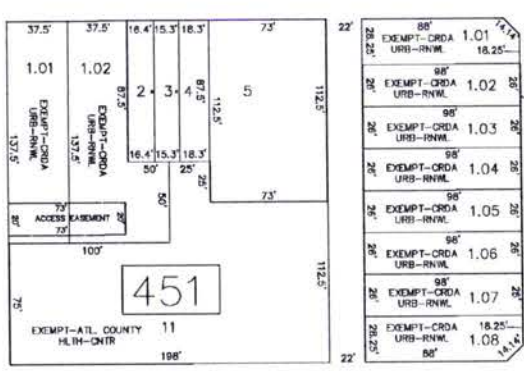
OCEAN

ADRIATIC AVE

TENNESSEE AVE



SOUTH CAROLINA AVE

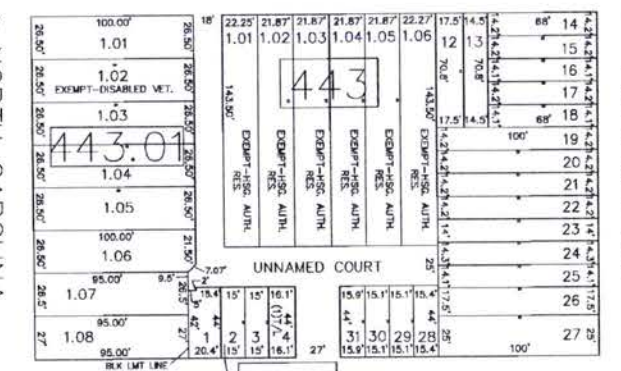


NORTH CAROLINA AVE

REVISIONS		
DATE	REVISIONS	BY
3/24/1998	BLK 452; CONSL 38,39,40,41 & 42 INTO 38	CMH
11/21/2000	BLK 443; CONSL 1-11 INTO 1 BLK 443; SUBD. 1 INTO BLK. 443; 1.01-1.06 & BLK 443.01; 1.01-1.06	DWP
1/30/2002	BLK 443.01; SUBD. 32,33 & 34 INTO 1.06,1.07 & 1.08 BLK 444; CHANGE GEOM. LOT 1	DWP
2/10/2003	BLK 454; CONSL ALL LOTS INTO 1 SUBD 1 INTO 1.01 THRU 1.18	DWP
2/10/2003	BLK 451; CONSL 1 & 12 INTO 1.01 & 1.02 REV. GEOM. LOTS 5 & 7; ADD ALLEY (22' WIDE) BLK 451; CONSL 6 TO 10 INTO BLK 451.01 LOTS 1.01 TO 1.08	DWP

REVISIONS		
DATE	REVISIONS	BY
12/10/2003	BLK 448; CONSL 1-13 INTO 1, SUBD 1 INTO 1.01 TO 1.08 BLK 447; DELETE LOT 1 BLK 446; DELETE LOT 1 (WIDEN BARTLETT ST)	DWP
7/25/2006	BLK 445; CONSL 1-13 INTO 1, SUBD 1 INTO 1.01 TO 1.08 BLK 446; CONSL 2-7 INTO 1, SUBD 1 INTO 1.01 TO 1.04 BLK 447; CONSL 2-7 INTO 1, SUBD 1 INTO 1.01 TO 1.04	DWP
4/17/2007	BLK 453; SUBDV. 1 INTO 1.01-1.24	DWP

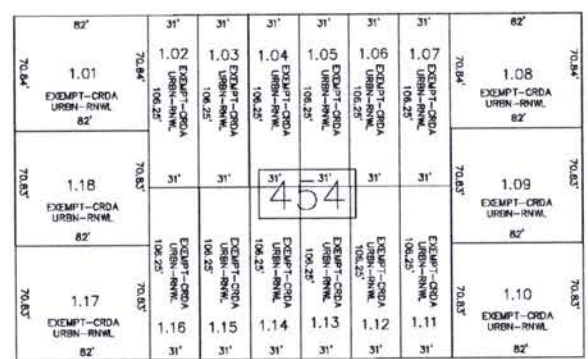
AVE 80



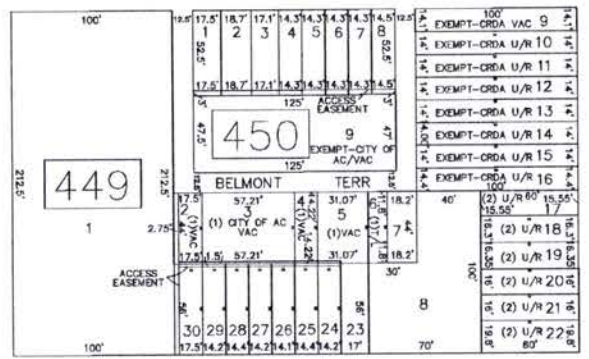
PENNSYLVANIA AVE

DREXEL AVE

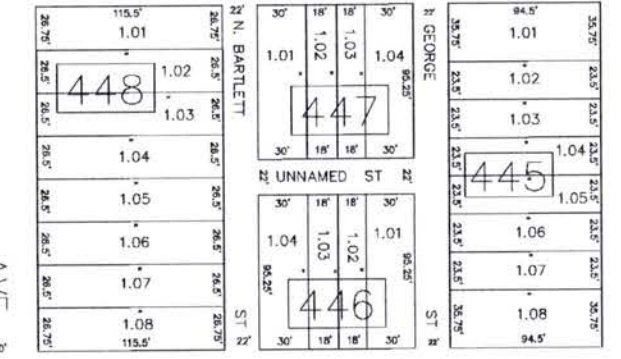
AVE



AVE



AVE



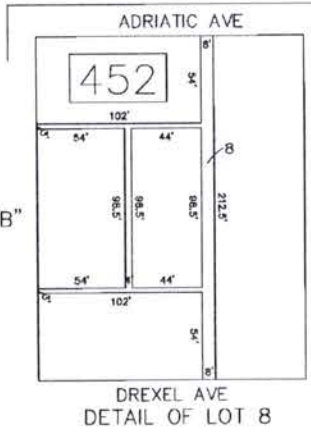
AVE

MEDITERRANEAN AVE

CHALFONTE AVE

- LEGEND: TAX EXEMPT PROPERTIES
- (1) CITY OF ATLANTIC CITY
 - (2) CASINO REVESTMENT DEVELOPMENT AUTHORITY (CRDA)
 - T/L TAX LIEN
 - U/R URBAN RENEWAL (URBN-RNWL)

DETAIL "B"
1"=50'



77 SHEET

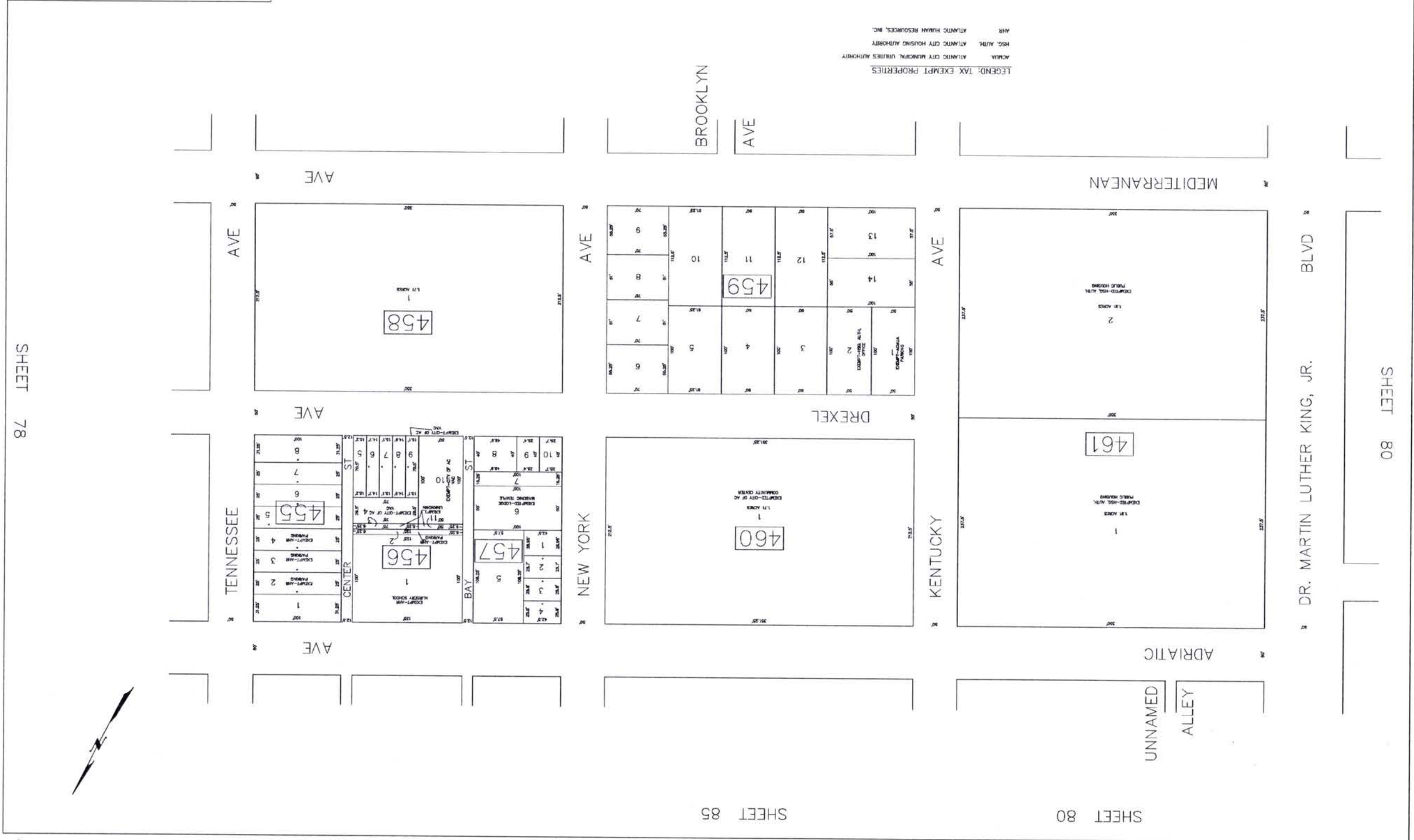
TAX MAP
CITY OF ATLANTIC CITY
ATLANTIC COUNTY, NEW JERSEY
SCALE: 1" = 50' DATE: AUG 1995
JOSEPH M. DOLAN, PLS, PP
MUNICIPAL LAND SURVEYOR
NEW JERSEY LICENSE NO. 23930
OFFICE OF THE CITY ENGINEER
603 CITY HALL
ATLANTIC CITY, NEW JERSEY 08401

DATE	BY	REVISIONS
1/12/2000	DMP	BLK 458; CONS. 1,2,3 & 4 INTO 1

TAX MAP
CITY OF ATLANTIC CITY
ATLANTIC COUNTY,
NEW JERSEY
SCALE: 1" = 50'
DATE: AUG 1995
JOSEPH M. DOLAN, PLS, PP
MUNICIPAL LAND SURVEYOR
NEW JERSEY LICENSE NO. 23930
OFFICE OF THE CITY ENGINEER
603 CITY HALL
ATLANTIC CITY, NEW JERSEY 08401

SHEET 72

LEGEND: TAX EXEMPT PROPERTIES
ACQUIS: ATLANTIC CITY MUNICIPAL UTILITIES AUTHORITY
HSG. AUTH: ATLANTIC CITY HOUSING AUTHORITY
AIR: ATLANTIC HUMAN RESOURCES, INC.



SHEET 80

SHEET 85

SHEET 78

156

79

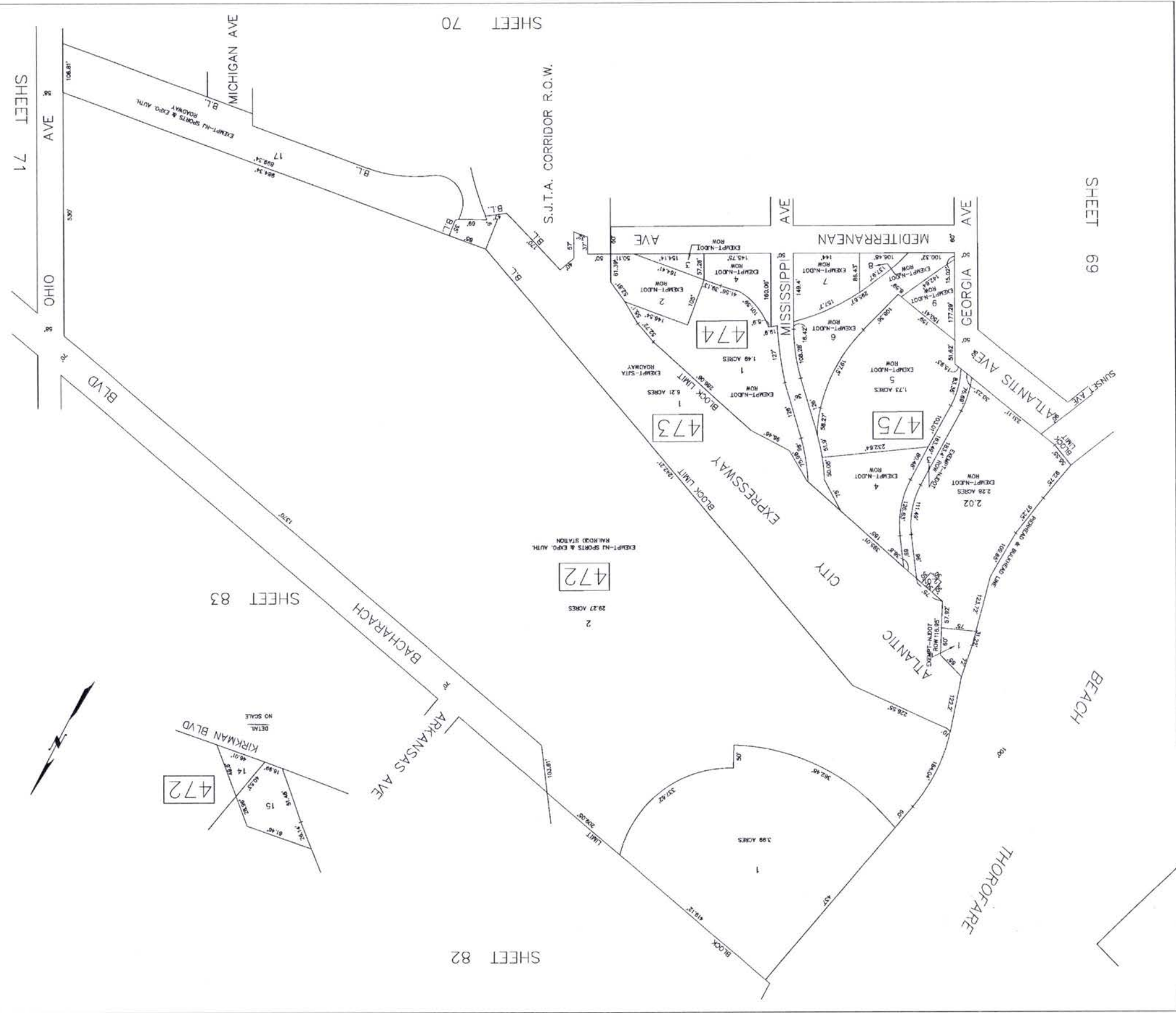
79

SHEET 80



REVISIONS		
DATE	REVISIONS	BY
8/25/1998	BLK 469; CONSL 1,12,13 & 14 INTO 1	DWP
10/7/1998	BLK 469; SUBDIV 1 INTO 1.01 TO 1.18	DWP
1/20/1999	BLK 464; CONSL 7 & 8 INTO 7	DWP
6/14/1999	BLK 468; CONSL 7 & 8 INTO 7	DWP
6/14/1999	BLK 468; SUBD. 7 INTO 7.01,7.02 & 7.03	DWP
7/11/2001	BLK 471; CONSL 4 & 5 INTO 4	DWP
10/24/2001	BLK 470; CONSL 5-15 INTO 5 SUBDIV. 5 INTO 5.01,5.02 & 5.03	DWP
9/25/2006	BLK 468; SUBDIV 7.02 INTO 7.04,7.05,7.06 & 7.07	DWP
4/17/2007	BLK 466; SUBD. 2-7,14,15 INTO 2.01-2.16	DWP
9/25/2008	BLK 468; CHANGE DIM.S LOTS 7.04-7.07	DWP

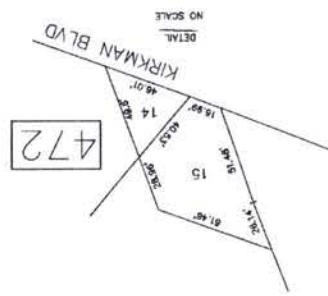
TAX MAP
CITY OF ATLANTIC CITY
ATLANTIC COUNTY, NEW JERSEY
SCALE: 1" = 50' DATE: AUG 1995
JOSEPH M. DOLAN, PLS, PP
MUNICIPAL LAND SURVEYOR
NEW JERSEY LICENSE NO. 23930
OFFICE OF THE CITY ENGINEER
803 CITY HALL
ATLANTIC CITY, NEW JERSEY 08401

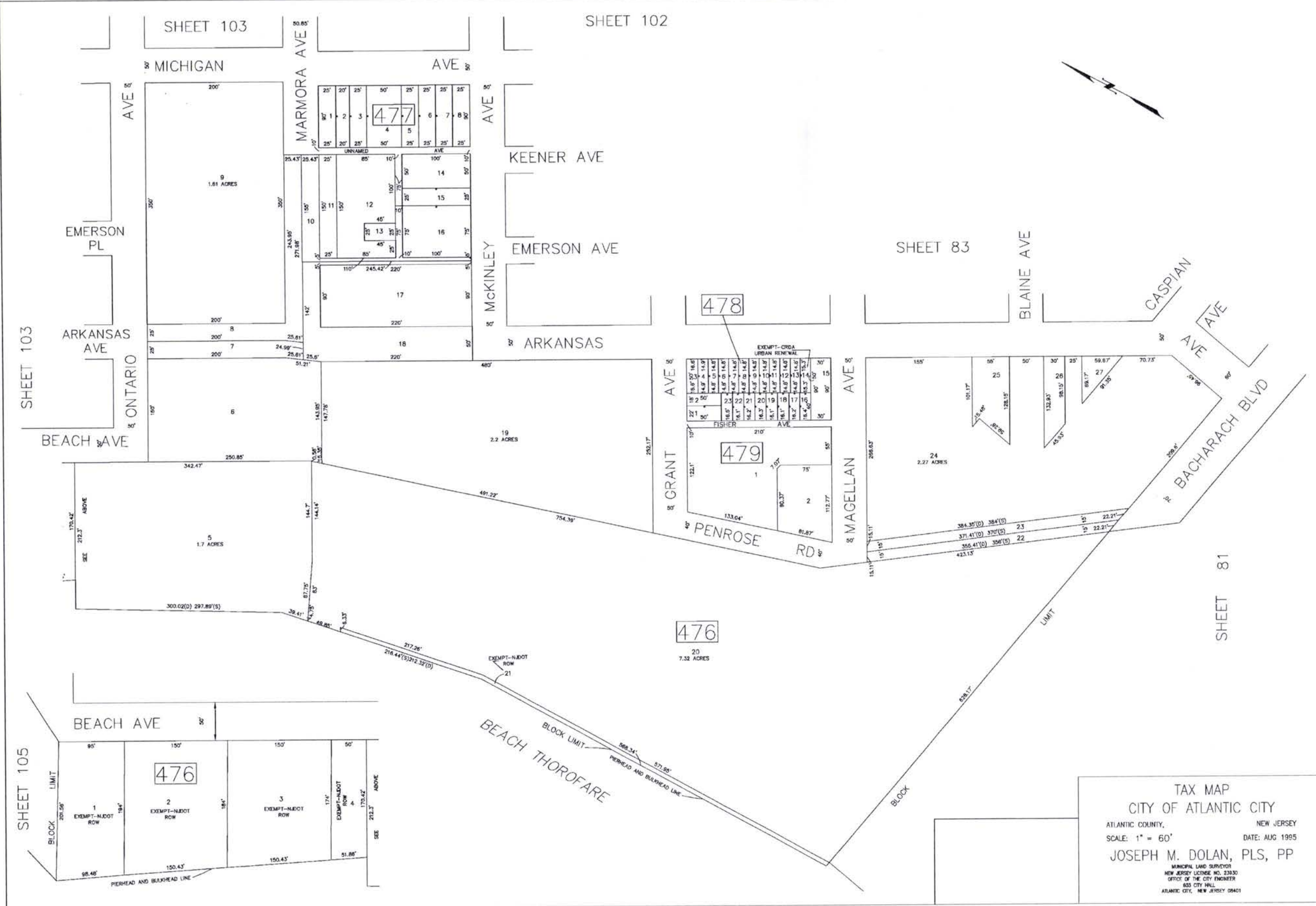


TAX MAP
 CITY OF ATLANTIC CITY
 NEW JERSEY
 DATE: AUG 1995
 JOSEPH M. DOLAN, PLS, PP
 MANAGER LAND SURVEYOR
 NEW JERSEY LICENSE NO. 23830
 OFFICE OF THE CITY ENGINEER
 633 CITY HALL
 ATLANTIC CITY, NEW JERSEY 08401

SCALE: 1" = 100'
 DATE: AUG 1995

REVISIONS	
DATE	BY
2/9/1999	DWP
BLK 475, SUBDIV. 1 INTO 1.01 & 1.02 (AND PROVIDED AS PER TAX ASSESSOR) (DIM'S SHOWN ARE SCALED)	
10/26/1999	DWP
INFORMATION ABOVE CORRECTED AS PER MAP ENTITLED GEN. PROP. PARCEL MAP, A.C./BRIG. CONN. RD.; PAR R-1 (CORR. LOCATION OF 30'x30' LOT) CREATED LOTS 2.01 & 2.02 IN BLK. 475	
2/5/2002	DWP
BLK 472, VACATED KIRKMAN BLVD., NEW LOT 17	
2/5/2002	DWP
BLK 472, CONSL. 2 TO 16 INTO 2	





159

TAX MAP
 CITY OF ATLANTIC CITY
 ATLANTIC COUNTY, NEW JERSEY
 SCALE: 1" = 60' DATE: AUG 1995
 JOSEPH M. DOLAN, PLS, PP
 MUNICIPAL LAND SURVEYOR
 NEW JERSEY LICENSE NO. 23030
 OFFICE OF THE CITY ENGINEER
 603 CITY HALL
 ATLANTIC CITY, NEW JERSEY 08401

DATE	REVISIONS	BY	DATE
2/4/1999	BLK 496; SUBDN. 2 INTO 2.01 & 2.02	DWP	5/15/2002
10/7/1999	BLK 495; CONSL. 1 & 2 INTO 1	DWP	7/12/2004
3/29/2001	BLK 496; CONSL. 3 & 4 INTO 3	DWP	3/16/2006
7/12/2001	BLK 488; CONSL. 2,3,4,11,13,14,16,17 & 19	DWP	1/14/2008
2/1/2002	BLK 481; CONSL. 7 & 8 INTO 7	DWP	

DATE	REVISIONS	BY	DATE

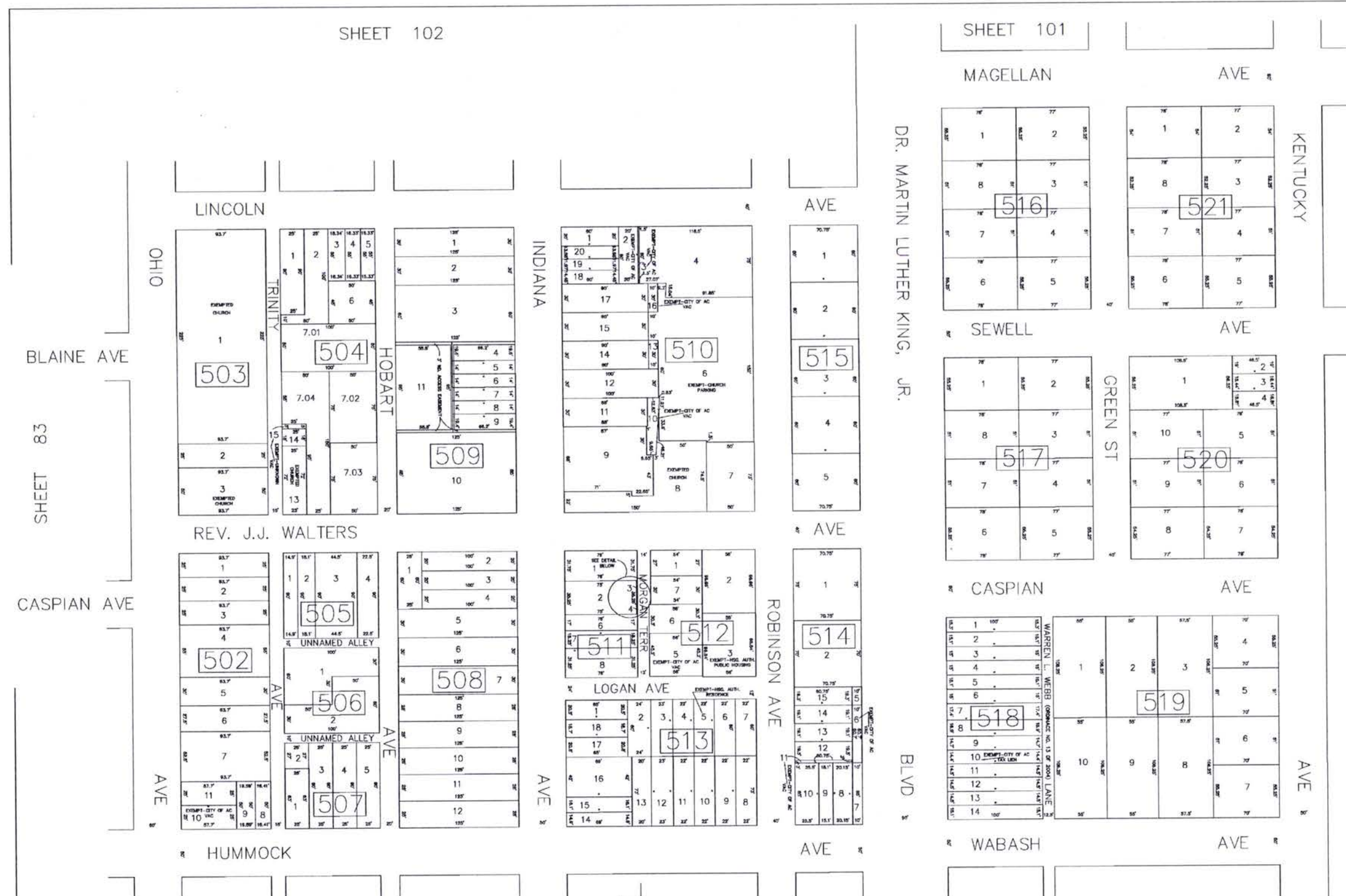
TAX MAP
CITY OF ATLANTIC CITY
ATLANTIC COUNTY,
NEW JERSEY
DATE: AUG 1995
JOSEPH M. DOLAN, PLS, PP
MANUAL LAND SURVEYOR
NEW JERSEY LICENSE NO. 2330
OFFICE OF THE CITY ENGINEER
603 CITY HALL
ATLANTIC CITY, NEW JERSEY 08401



SHEET 80 SHEET 81 SHEET 82 SHEET 84 SHEET 102

SHEET 102

SHEET 101



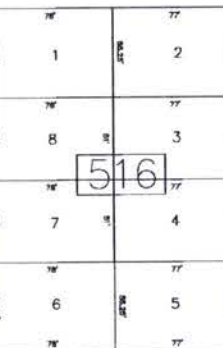
REVISIONS		
DATE	REVISIONS	BY
8/21/1998	BLK 504; CONSL 7,8,9,10,11 & 12 INTO 7	DWP
12/2/1998	BLK 504; SUBDIV. 7 INTO 7.01,7.02,7.03,7.04	DWP
1/20/1999	BLK 511; CONSL 2 & 5 INTO 2	DWP
1/12/2000	BLK 510; CONSL 4 & 5 INTO 4	DWP
8/10/2000	BLK 512 DELETED LOT 4 (ORD 16/66 7/66)	CMH
3/10/2003	BLK 514; CONSL 2,3 & 4 INTO 2	DWP
6/20/2007	BTWN. BLKS 518 & 519; UNNAMED ALLEY RENAMED WARREN L. WEBB SR. LANE; ORDINANCE NO. 13 OF 2004	CMH



SHEET 80

MAGELLAN AVE

AVE



KENTUCKY



SEWELL AVE

AVE

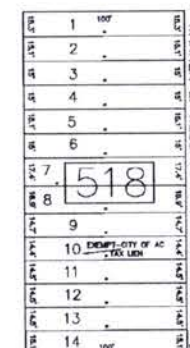


GREEN ST



CASPIAN AVE

AVE



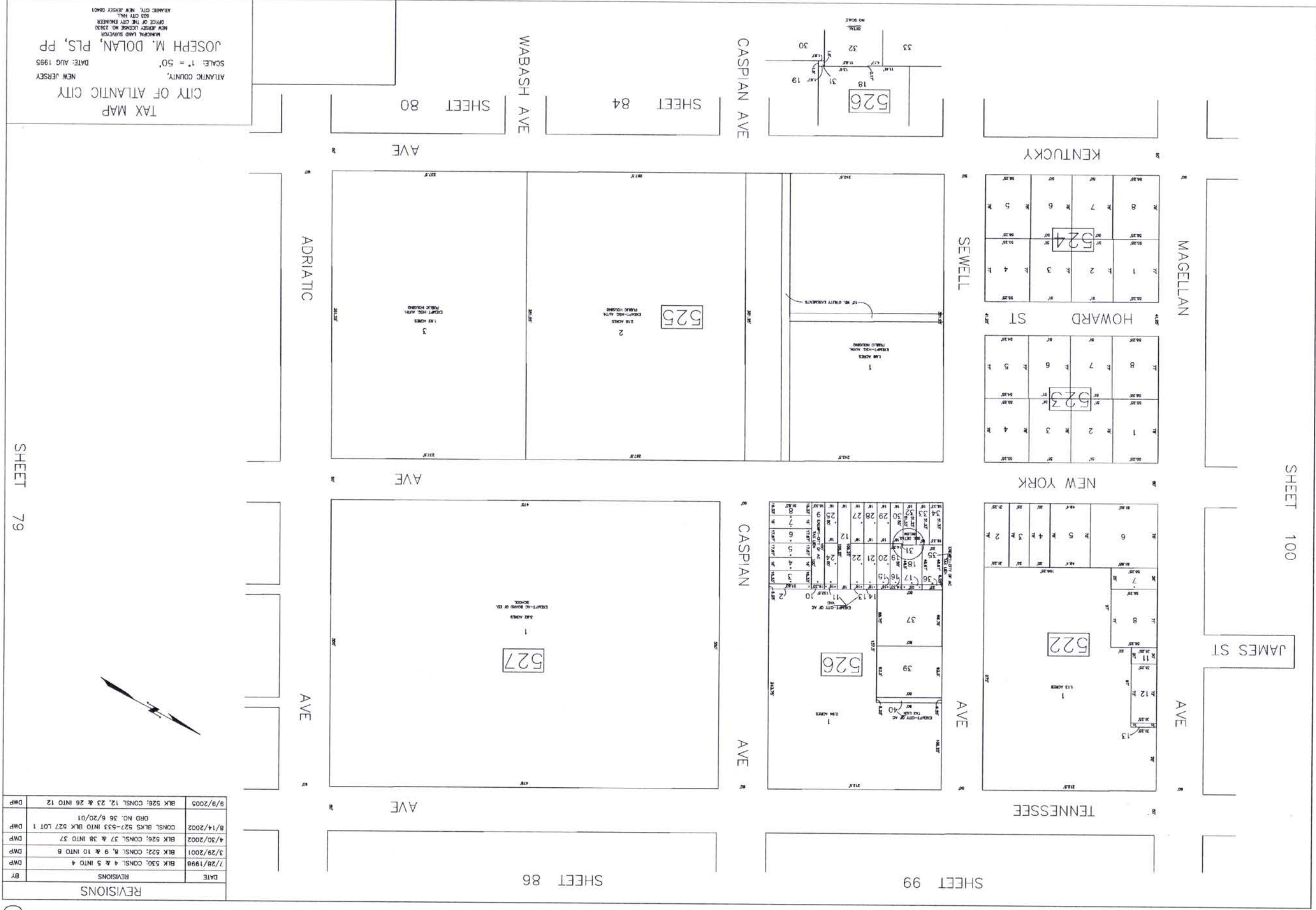
WABASH AVE

AVE

AVE

TAX MAP
 CITY OF ATLANTIC CITY
 ATLANTIC COUNTY, NEW JERSEY
 SCALE: 1" = 50'
 DATE: AUG 1995
 JOSEPH M. DOLAN, PLS, PP
MUNICIPAL LAND SURVEYOR
 NEW JERSEY LICENSE NO. 23830
 OFFICE OF THE CITY ENGINEER
 803 CITY HALL
 ATLANTIC CITY, NEW JERSEY 08401

SHEET 85



REVISIONS	
DATE	REVISIONS
7/28/1998	BLK 530: CONSL. 4 & 5 INTO 4
3/29/2001	BLK 522: CONSL. 8, 9 & 10 INTO 8
4/30/2002	BLK 526: CONSL. 37 & 38 INTO 37
8/14/2002	CONSL. BLKS 527-533 INTO BLK 527 LOT 1
9/9/2005	BLK 526: CONSL. 12, 23 & 26 INTO 12

SHEET 79

162

85

85

TAX MAP
CITY OF ATLANTIC CITY
NEW JERSEY
DATE: AUG 1995
SCALE: 1" = 50'
JOSEPH M. DOLAN, PLS, PP
MANAGING LAND SURVEYOR
OFFICE OF THE CITY ENGINEER
NEW JERSEY LICENSE NO. 23830
303 CITY HALL
ATLANTIC CITY, NEW JERSEY 08401

WABASH AVE
SHEET 80

CASPIAN AVE
SHEET 84

526

KENTUCKY
524

MAGELLAN
523

ADRIATIC AVE
525

525

526

SEWELL AVE
NEW YORK
522

JAMES ST AVE
522

ADRIATIC AVE
527

527

CASPIAN AVE
526

SEWELL AVE
NEW YORK
522

JAMES ST AVE
522

ADRIATIC AVE
SHEET 86

SHEET 86

CASPIAN AVE
SHEET 89

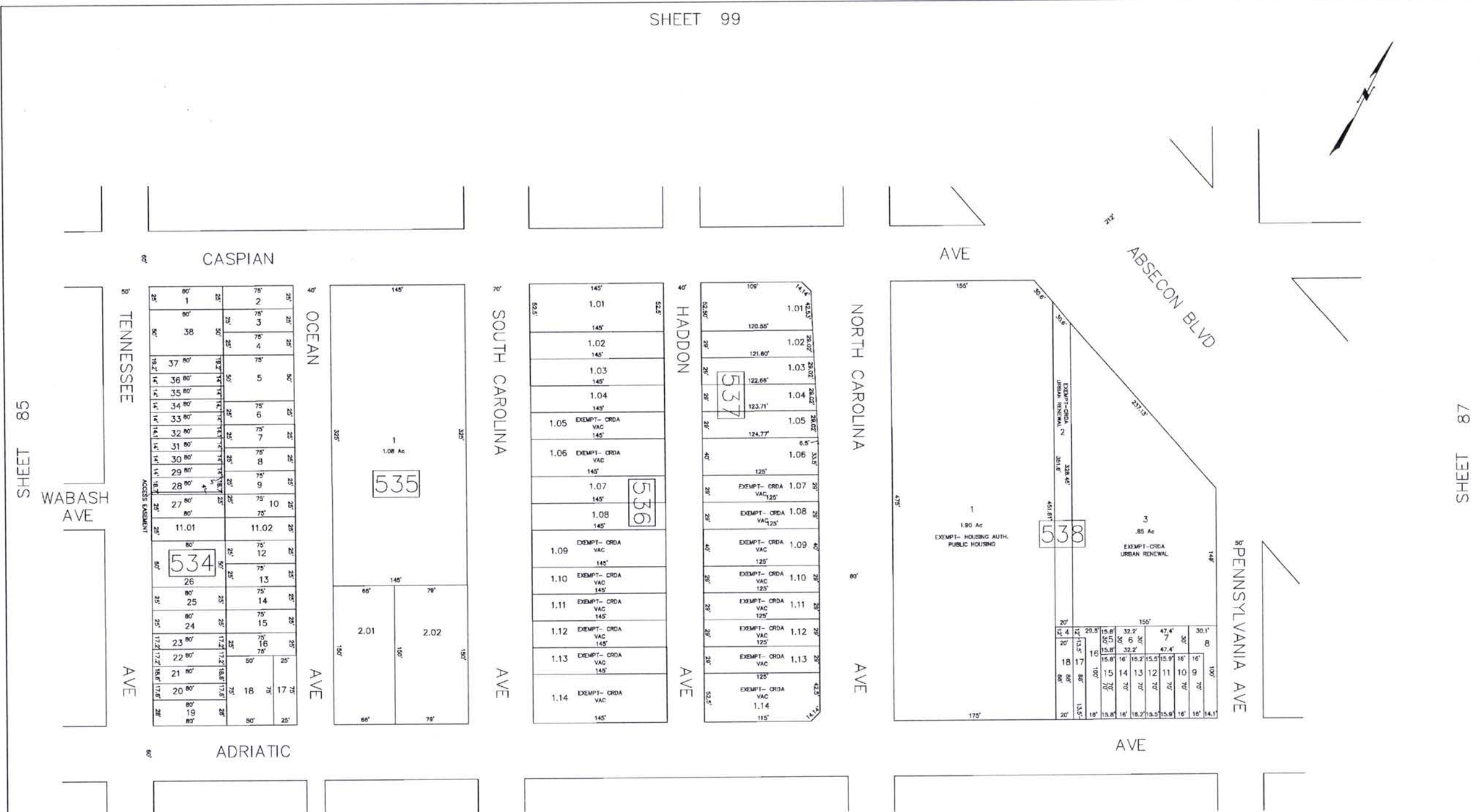
SEWELL AVE
NEW YORK
SHEET 99

JAMES ST AVE
SHEET 100

SHEET 100

SHEET 99

SHEET 86



REVISIONS		
DATE	REVISIONS	BY
11/20/2001	BLK 537; CONSL 1,2 & 3 INTO 1	DWP
10/4/2002	BLK 537; CONSL 1,4 TO 9 INTO 1, SUBD. 1 INTO 1.01 TO 1.14 & WIDENING OF NO.CAROLINA AVE. (AS PER PLAN ENTITLED "IMPROVEMENTS TO ABS.BLVD. & IMPROVEMENTS TO NO.CAROL. AVE" PREPARED BY CHURCHILL ENG. DATED 10/8/00)	DWP
10/4/2002	BLK 536; CONSL 1,2,3 INTO 1 THEN SUBD INTO 1.01 TO 1.14	DWP
7/8/2008	BLK 535; SUBDV. 2 INTO 2.01 & 2.02	DWP

TAX MAP
CITY OF ATLANTIC CITY

ATLANTIC COUNTY, NEW JERSEY
SCALE: 1" = 50' DATE: AUG 1995
JOSEPH M. DOLAN, PLS, PP

MUNICIPAL LAND SURVEYOR
NEW JERSEY LICENSE NO. 23830
OFFICE OF THE CITY ENGINEER
603 CITY HALL
ATLANTIC CITY, NEW JERSEY 08401

DATE	REVISIONS	BY
3/24/1998	BLK 544; CONSL 22,22.01,23 & 23.01 INTD 22 & 22.01	CMH
10/26/1998	BLK 541; ADD LOT 23	DMP
11/11/1998	BLK 541; CONSL 1,21,22 INTO 1	DMP
3/23/1999	BLK 544; DELETE RIP, LOT NO'S	DMP
10/6/1999	BLK 544; LOT 26 CONSL INTO BLK 552; LOT 25 ON SHIT 89 & MOVE BLK LMT, LINE	DMP
1/12/2000	BLK 541; CONSL 17 & 18 INTO 17	DMP
12/13/2003	BLK 544; CONSL 20 & 21 INTO 20	DMP
6/13/2007	BLK 544; SUBDIV, 14-17 INTO 14.01 & 14.02	DMP

TAX MAP
CITY OF ATLANTIC CITY
NEW JERSEY
DATE: AUG 1995
SCALE: 1" = 50'
JOSEPH M. DOLAN, PLS, PP
MUNICIPAL LAND SURVEYOR
NEW JERSEY LICENSE NO. 2380
OFFICE OF THE CITY ENGINEER
603 CITY HALL
ATLANTIC CITY, NEW JERSEY 08401

SHEET 98

SHEET 89

SHEET 86

SHEET 77


SHEET 88

164



87


87



REVISIONS		
DATE	REVISIONS	BY
2/10/1999	BLK 551; PROP. LINE REV. LOTS 9 & 10	DWP
5/18/1999	BLK 547; SUBDV. 1 INTO 1.01 & 1.02	DWP
10/8/1999	BLK 551; CONSL 1.2 & 3 INTO 1	DWP
4/30/2002	BLK 548; CONSL 4 & 5 INTO 4	DWP
9/9/2002	BLK 551; CONSL 9 & 10 INTO 9	DWP
11/29/2002	BLK 547; CONSL 1.01 & 1.02 INTO 1.01 AND SUBDV. INTO 1.03, 1.04 & 1.05	DWP
3/14/2006	BLK 551; LOT 11 CONSOLIDATED INTO BLK 106, LOT 34 & SUBDV. INTO 34.05 (SHOWN ON SHT 20), ALSO ADJUST BLK LIMIT LINE	DWP
6/3/2008	BLK 549; CONSL 6,7 & 9 INTO 6 AND SUBDV. INTO 6.01-6.05	DWP

TAX MAP
 CITY OF ATLANTIC CITY
 ATLANTIC COUNTY, NEW JERSEY
 SCALE: 1" = 50' DATE: AUG 1995
 JOSEPH M. DOLAN, PLS, PP
 MUNICIPAL LAND SURVEYOR
 NEW JERSEY LICENSE NO. 23530
 OFFICE OF THE CITY ENGINEER
 833 CITY HALL
 ATLANTIC CITY, NEW JERSEY 08401

DELTA BASIN



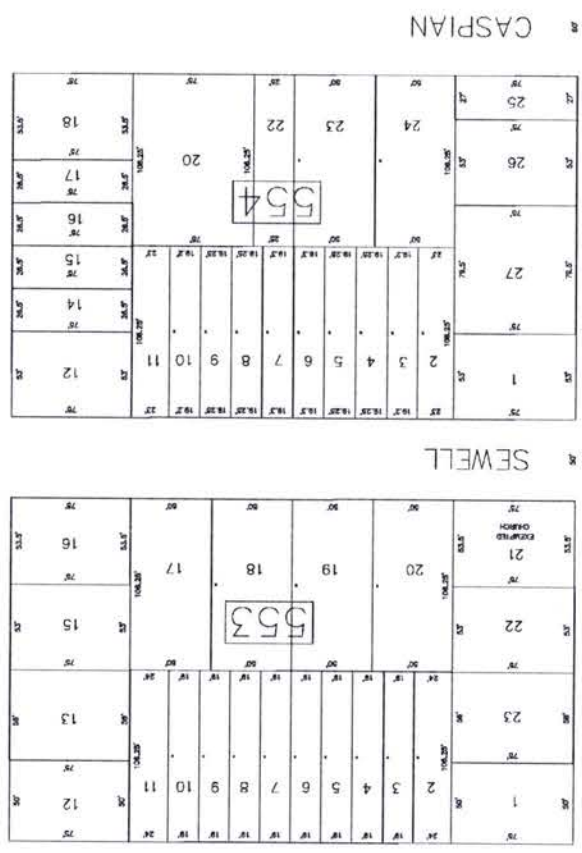
BLOCK LIMIT

552

BLOCK LIMIT

SHEET 87

SHEET 90



BLOCK LIMIT

552

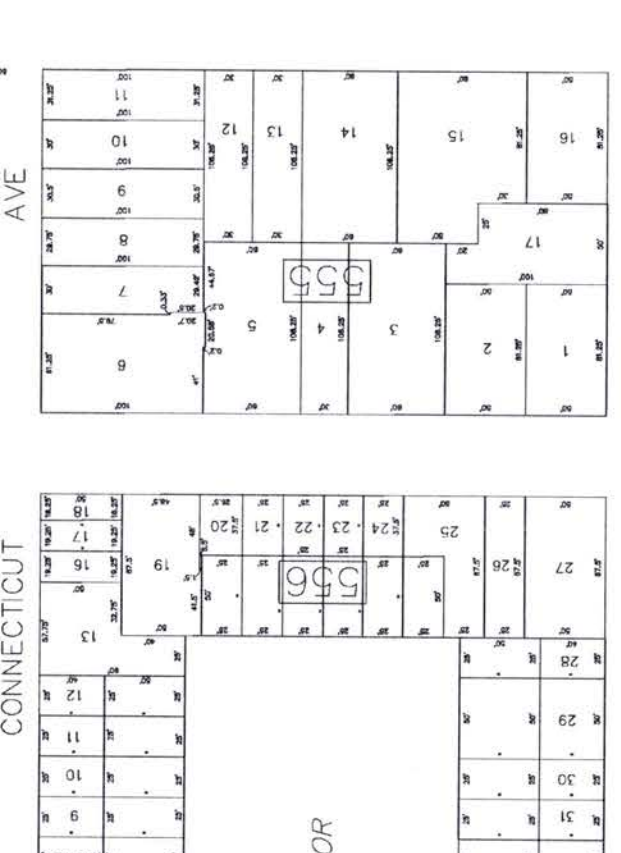
BLOCK LIMIT

SHEET 87

REVISIONS	
BY	DATE
DWP	10/7/1999
BLK 554; CONSL 20 & 21 INTO 20	
BLK 554; CONSL 18 & 19 INTO 18	
BLK 554; CONSL 7 & 8 INTO 7	
CNH	10/7/1999
BLK 552; CONSL 9 & 10 INTO 9	
DWP	10/7/1999
BLK 552; CONSL 12 & 13 INTO 12	
DWP	10/7/1999
BLK 552; CONSL 15 & 16 INTO 15	
DWP	10/7/1999
BLK 552; CONSL 12 & 13 INTO 12	
DWP	10/13/1999
BLK 552; CONSL 2,3,4,5 & 6 INTO 2	
DWP	10/13/1999
BLK 550; CONSL 2 INTO 2.01 TO 2.10	
BLK 550; SUBDN 2 INTO 2.01 TO 2.10	
DWP	5/25/1999
BLKS 552 & 555; DELETE RIP, LOT NO.'S	
CONSL INTO BLK 552, LOT 25	
RELOCATE BLK LMT LINE	
DWP	10/6/1999

REVISIONS	
BY	DATE
DWP	10/7/1999
BLK 552; CONSL 3 & 4 INTO 3	
CNH	10/7/1999
BLK 552; CONSL 6,7 & 8 INTO 6	
DWP	4/30/2002
BLK 553; CONSL 13 & 14 INTO 13	
DWP	8/29/2008
BLK 552; SUBDN 19-24 INTO 19.01-19.03	
REVISIONS	
BY	DATE
DWP	7/26/2007
BLK 556; SUBDN, 8 INTO 8.01 & 8.02	
REVISIONS	
BY	DATE
DWP	10/13/2005
BLK 560; SUBDN, 10 INTO 10.01 & 10.02	
DWP	4/18/2007
BLK 556; SUBDN, 5 INTO 5.01 & 5.02;	
BLK 556; SUBDN, 8 INTO 8.01 & 8.02	
REVISIONS	
BY	DATE
DWP	10/13/2005
BLK 560; SUBDN, 10 INTO 10.01 & 10.02	
DWP	4/18/2007
BLK 556; SUBDN, 5 INTO 5.01 & 5.02;	
BLK 556; SUBDN, 8 INTO 8.01 & 8.02	

REVISIONS	
BY	DATE
DWP	10/13/2005
BLK 557; CONSL 12 & 13 INTO 1	
DWP	8/8/2006
BLK 557; SUBDN 1 INTO 1.01 & 1.02	
DWP	9/9/2005
BLK 556; CONSL 13, 14 & 15 INTO 13	
DWP	12/24/2003
BLK 558; CORRECT BACK TO LOTS 9,10 & 11	
DWP	2/4/2003
BLK 552; CONSL 15 & 17 INTO 15	
DWP	7/24/2001
BLK 560; CONSL 7 & 8 INTO 7	

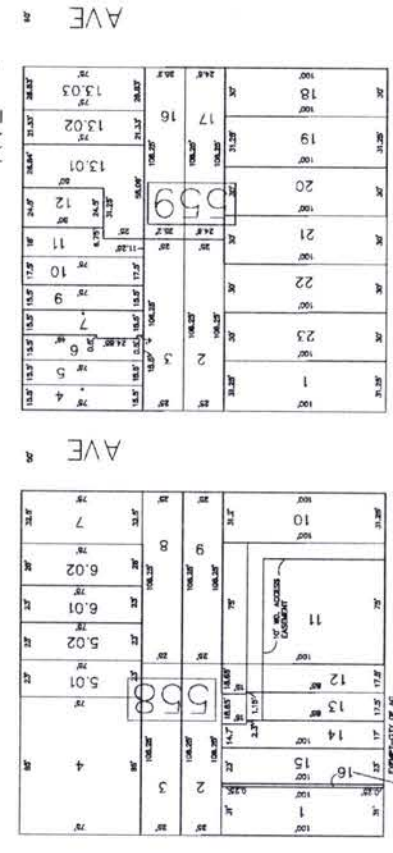


BLOCK LIMIT

557

BLOCK LIMIT

SHEET 88




BLOCK LIMIT

557

BLOCK LIMIT

SHEET 88



BLOCK LIMIT

560

BLOCK LIMIT

SHEET 19

TAX MAP
CITY OF ATLANTIC CITY
NEW JERSEY
DATE: AUG 1995
SCALE: 1" = 50'

JOSEPH M. DOLAN, PLS, PP
MUNICIPAL LAND SURVEYOR
NEW JERSEY LICENSE NO. 28350
OFFICE OF THE ENGINEER
803 CITY HALL
ATLANTIC CITY, NEW JERSEY 08401

GARDNER'S BASIN

SHEET 19

REVISIONS		
DATE	REVISIONS	BY
3/22/1999	BLK 565; DELETE RIP. LOT NO.'S	DWP
3/23/1999	BLK 565; SUBDV 6 INTO 6.01 & 6.02; GEOM. REV LOT 7	DWP
12/1/2004	BLK 565; SUBDV 4 INTO 4.01 & 4.02;	DWP
3/9/2007	BLK 565; SUBDV 1-3 INTO 1.01-1.25	DWP



STATE MARINA

MARYLAND AVE
SHEET 97

MAGELLAN AVE

AVE

SHEET 87

DELTA BASIN

BLOCK LIMIT

561

562

564

563

SHEET 89

NEW JERSEY AVE

READING AVE

DELAWARE AVE

AVE

CARSON AVE

SNUG HARBOR

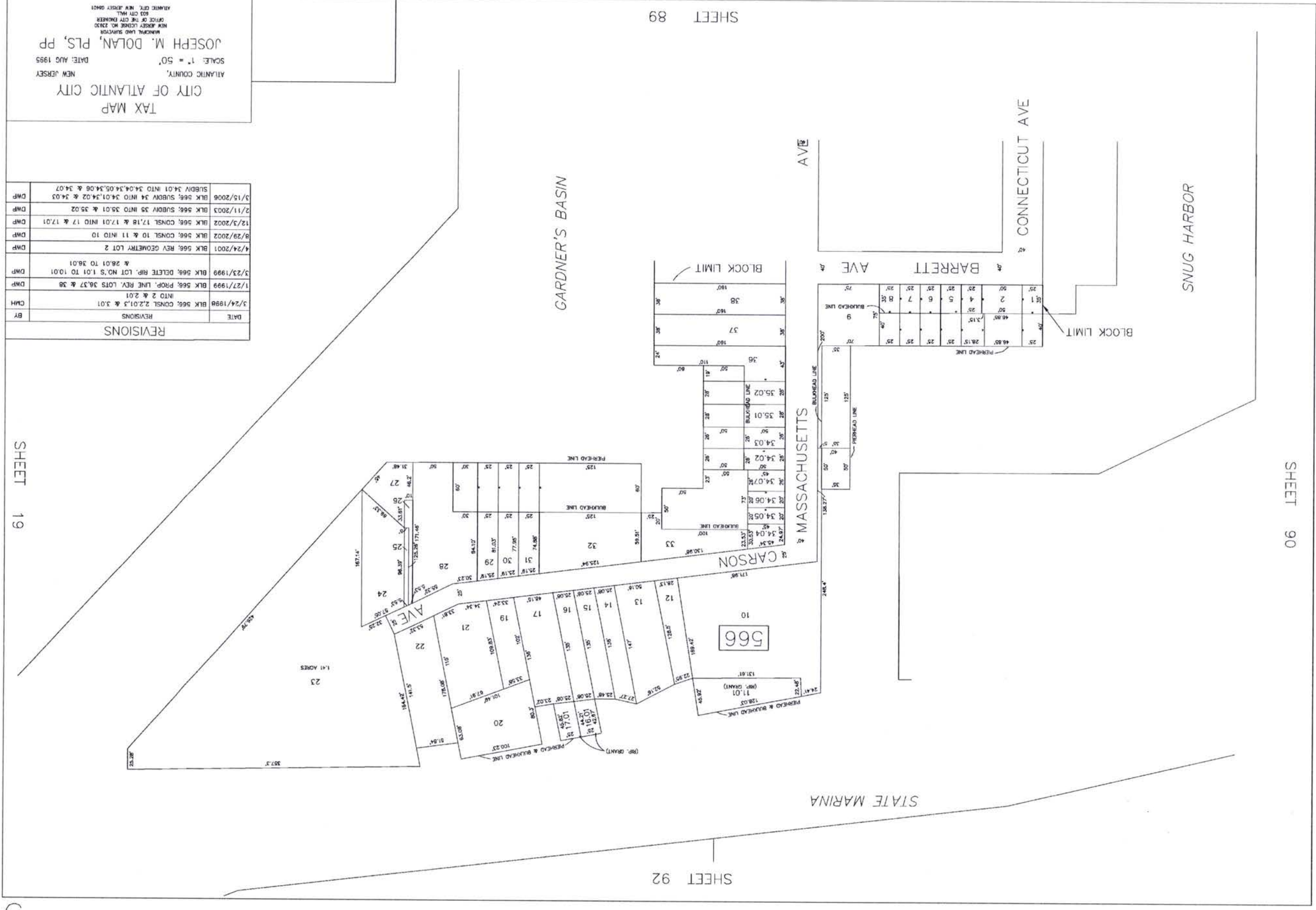
BLOCK LIMIT

565

MASSACHUSETTS AVE

SHEET 91

TAX MAP
CITY OF ATLANTIC CITY
ATLANTIC COUNTY, NEW JERSEY
SCALE: 1" = 50' DATE: AUG 1995
JOSEPH M. DOLAN, PLS, PP
MUNICIPAL LAND SURVEYOR
NEW JERSEY LICENSE NO. 23950
OFFICE OF THE CITY ENGINEER
603 CITY HALL
ATLANTIC CITY, NEW JERSEY 08401



SHEET 92

SHEET 89

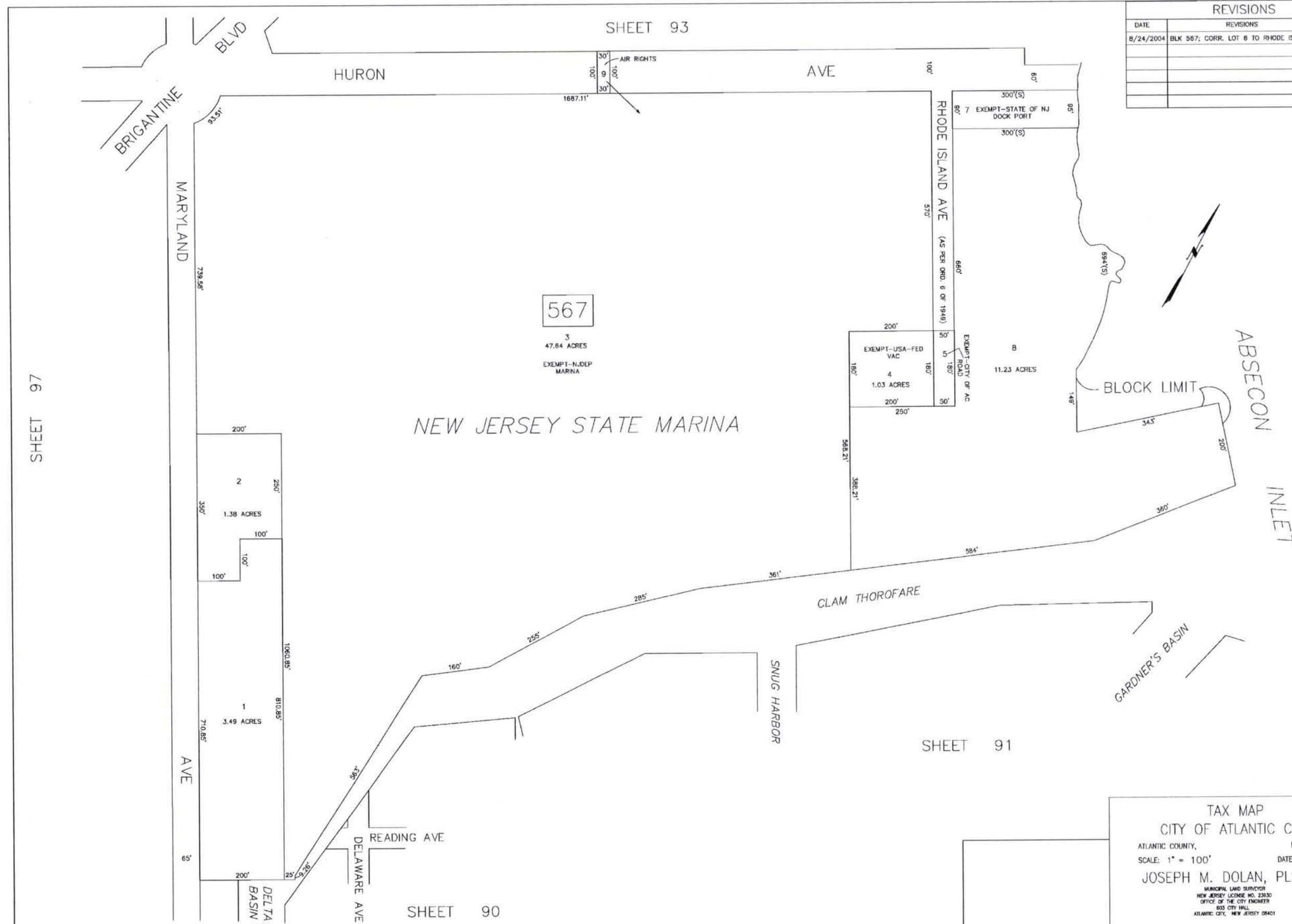
SHEET 90

SHEET 19

REVISIONS	
DATE	BY
3/24/1998	CMH
BLK 566; CONSL 2.2.01.3 & 3.01 INTO 2 & 2.01	
1/27/1999	DWP
BLK 566; PROP. LINE REV. LOTS 38.37 & 38	
3/23/1999	DWP
BLK 566; DELETE RIP. LOT NO.'S 1.01 TO 10.01 & 28.01 TO 38.01	
4/24/2001	DWP
BLK 566; REV GEOMETRY LOT 2	
8/29/2002	DWP
BLK 566; CONSL 10 & 11 INTO 10	
12/3/2002	DWP
BLK 566; CONSL 17.18 & 17.01 INTO 17 & 17.01	
2/11/2003	DWP
BLK 566; SUBDIV 35 INTO 35.01 & 35.02	
3/15/2006	DWP
SUBDIV 34.01 INTO 34.04, 34.05, 34.08 & 34.07	

TAX MAP
 CITY OF ATLANTIC CITY
 ATLANTIC COUNTY, NEW JERSEY
 SCALE: 1" = 50'
 DATE: AUG 1995
 JOSEPH M. DOLAN, PLS, PP
 MUNICIPAL LAND SURVEYOR
 NEW JERSEY LICENSE NO. 23930
 OFFICE OF THE CITY ENGINEER
 603 CITY HALL
 ATLANTIC CITY, NEW JERSEY 08401

REVISIONS		
DATE	REVISIONS	BY
8/24/2004	BLK 567; CORR. LOT 6 TO RHODE ISLAND AVE.	DWP



567

3
47.84 ACRES
EXEMPT-N.J. DEP
MARINA

NEW JERSEY STATE MARINA

TAX MAP
CITY OF ATLANTIC CITY
ATLANTIC COUNTY, NEW JERSEY
SCALE: 1" = 100' DATE: AUG 1995
JOSEPH M. DOLAN, PLS, PP
MUNICIPAL LAND SURVEYOR
NEW JERSEY LICENSE NO. 23530
OFFICE OF THE CITY ENGINEER
603 CITY HALL
ATLANTIC CITY, NEW JERSEY 08401

SHEET 97

SHEET 93

SHEET 91

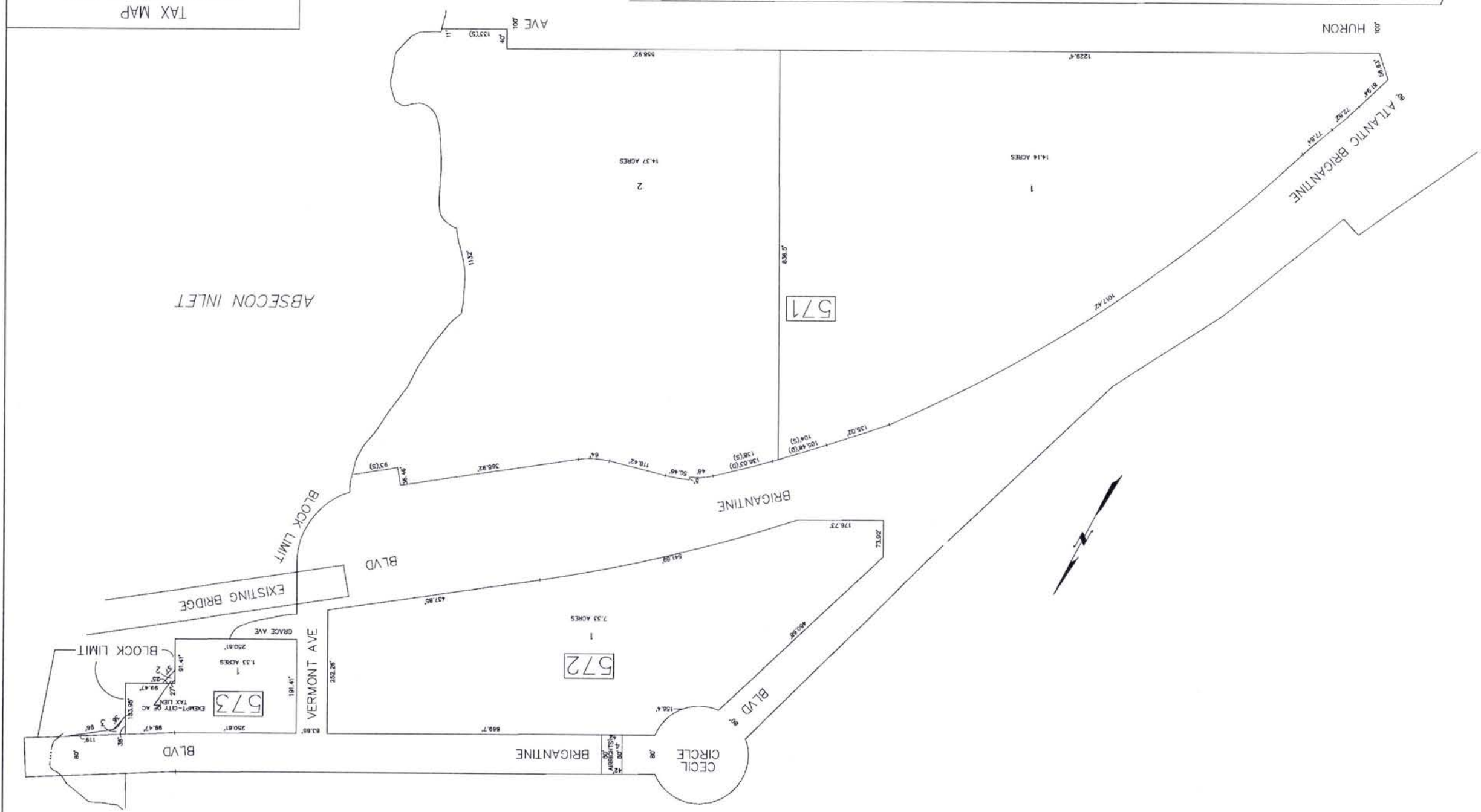
SHEET 90

SHEET 98

93

TAX MAP
 CITY OF ATLANTIC CITY
 NEW JERSEY
 ATLANTIC COUNTY,
 SCALE: 1" = 100'
 DATE: AUG 1995
 JOSEPH M. DOLAN, PLS, PP
 PLANNING AND SURVEYING
 NEW JERSEY LICENSE NO. 28500
 OFFICE OF THE CITY ENGINEER
 303 CITY HALL
 ATLANTIC CITY, NEW JERSEY 08401

SHEET 92



ABSECON INLET

SHEET 95

SHEET 94

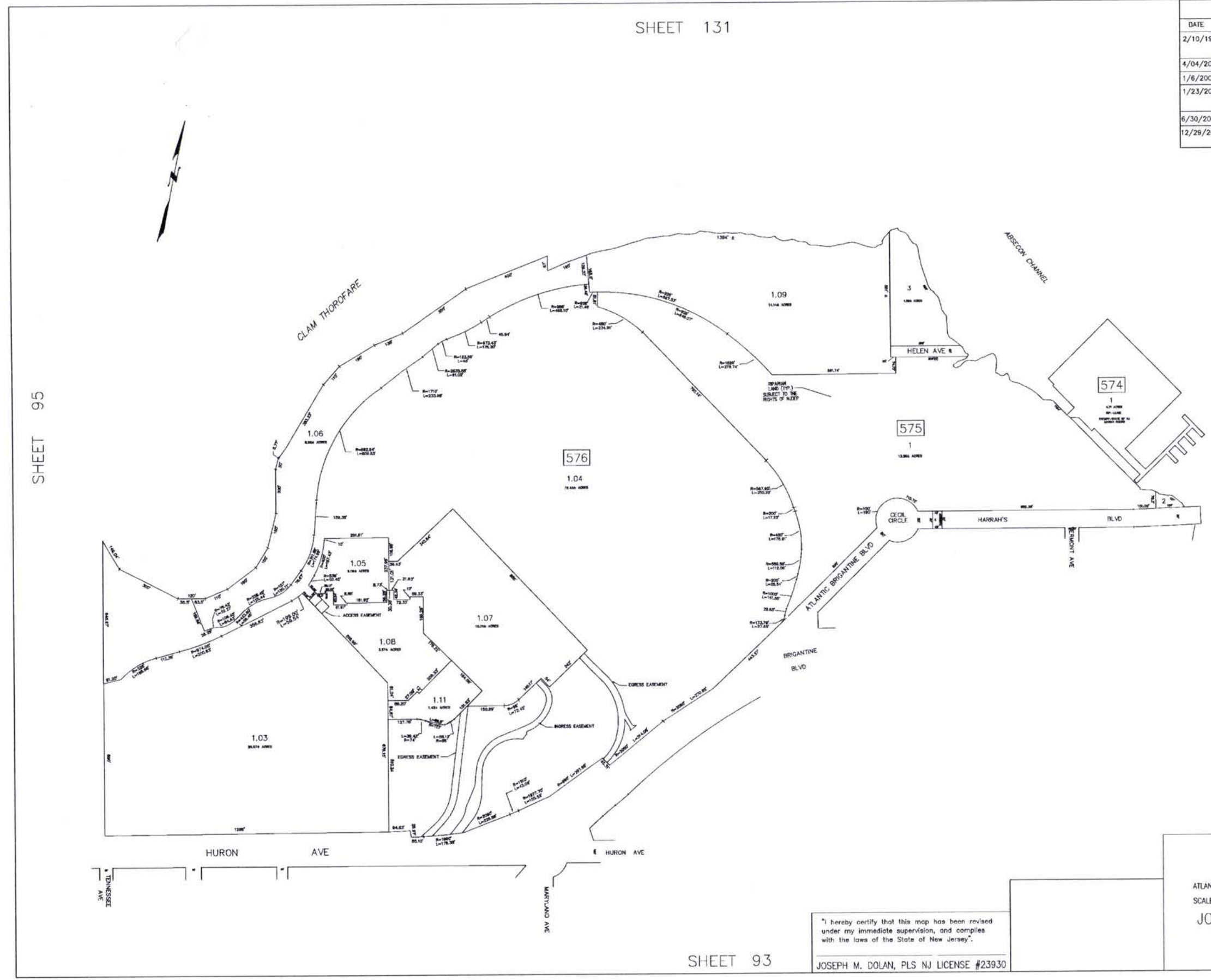
REVISIONS	
DATE	REVISIONS
3/26/2004	REVISED BLOCK LIMITS
	BY CMH

170

93

SHEET 131

REVISIONS		
DATE	REVISIONS	BY
2/10/1999	BLK 576; SUBDV. 1 INTO 1.01, 1.02 & 1.03 & SUBDV. 4 INTO 4.01 & 4.02	DWP
4/04/2001	BLK 576; CONSL LOTS 1.02 & 4.02 INTO 1.02	DWP
1/6/2003	BLK 576; ADD LOT 1.05	DWP
1/23/2003	BLK 575; CONSL LOTS 1,3,5,6,7 & 8 & BLK 576; LOTS 1.01 & 4.01 INTO BLK 575; LOT 1	DWP
6/30/2003	BLK 576; ADD LOTS 1.06 & 1.07	DWP
12/29/2004	BLK 576; ADD LOTS 1.08 & 1.09; & REV GEOM LOT 1.04	DWP



SHEET 95

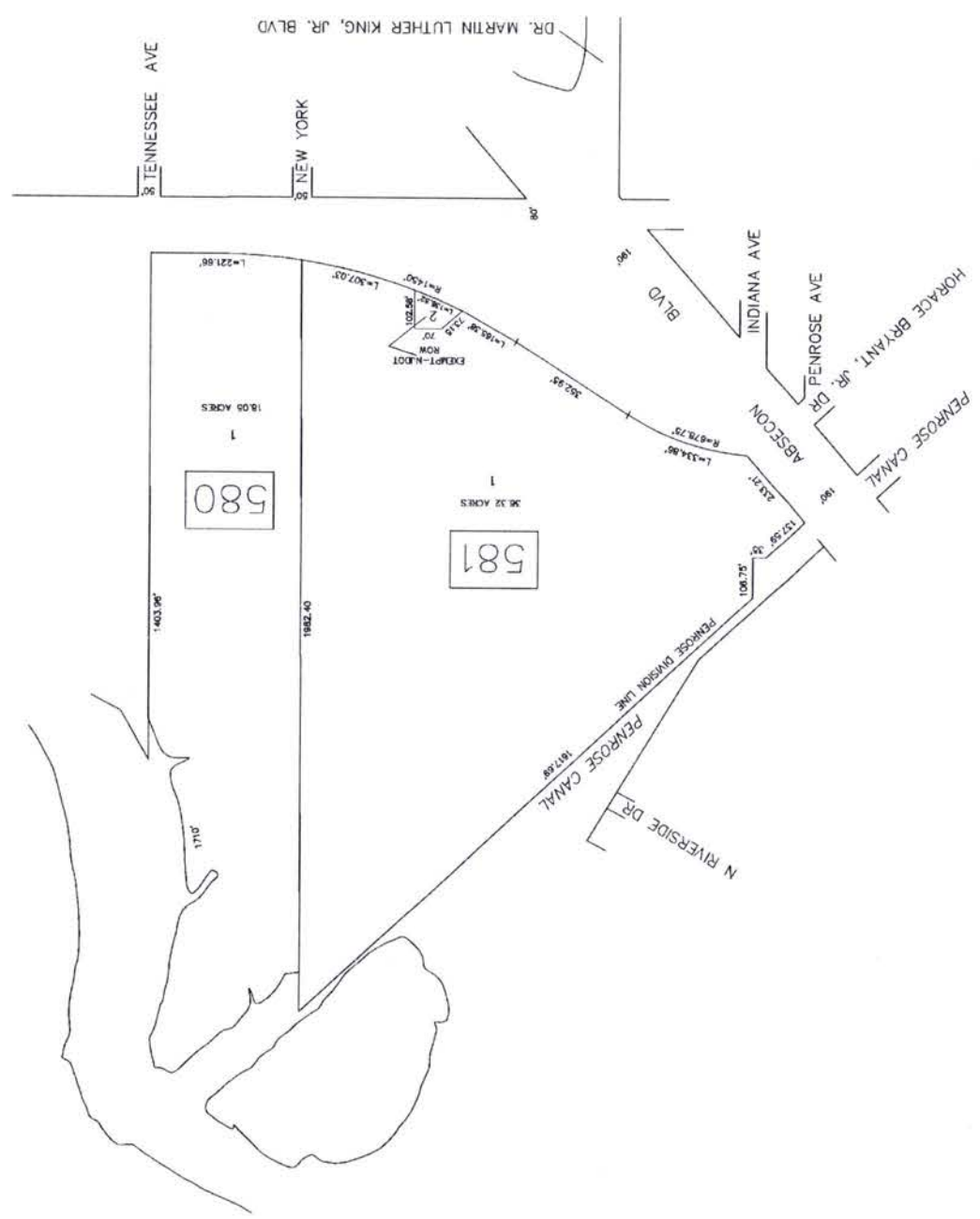
SHEET 131

SHEET 93

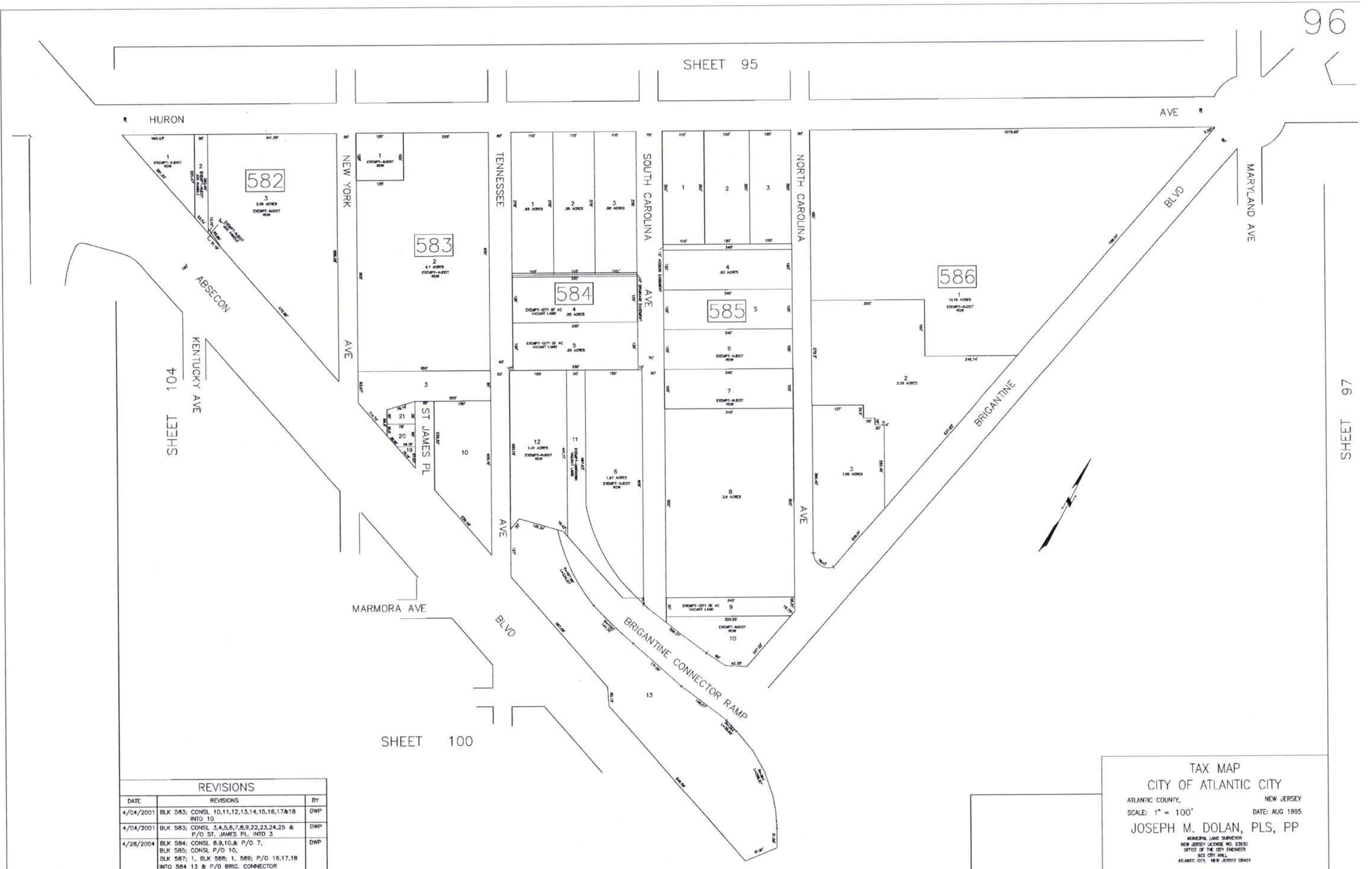
"I hereby certify that this map has been revised under my immediate supervision, and complies with the laws of the State of New Jersey".
 JOSEPH M. DOLAN, PLS NJ LICENSE #23930

TAX MAP
 CITY OF ATLANTIC CITY
 ATLANTIC COUNTY, NEW JERSEY
 SCALE: 1" = 100' DATE: AUG 1995
 JOSEPH M. DOLAN, PLS, PP
 MUNICIPAL LAND SURVEYOR
 NEW JERSEY LICENSE NO. 23930
 OFFICE OF THE CITY ENGINEER
 603 CITY HALL
 ATLANTIC CITY, NEW JERSEY 08401

TAX MAP
CITY OF ATLANTIC CITY
NEW JERSEY
DATE: AUG 1995
SCALE: 1" = 200'
ROBERT BADGER
MUNICIPAL LAND SURVEYOR
NEW JERSEY LICENSE NO. 18884
OFFICE OF THE CITY ENGINEER
503 CITY HALL
ATLANTIC CITY, NEW JERSEY 08401



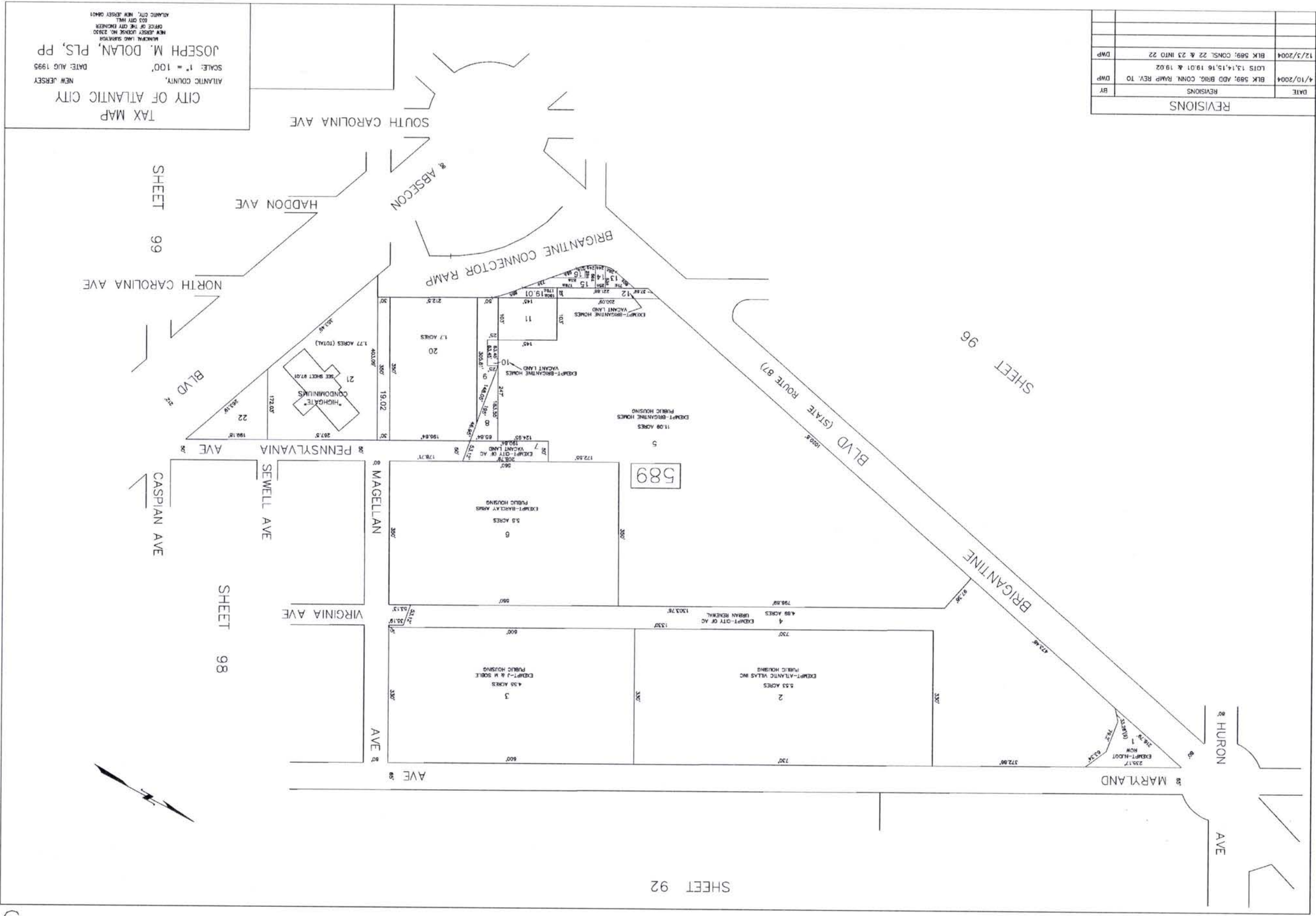
REVISIONS	
DATE	BY
8/23/1998	
CONSUL. BLK 579, LOT 1	
BLK 578, LOT 1	
BLK 577, LOT 1	
BLK 576, LOTS 1, 2, 4, 5 & 6	
SEE SHITS	
P/O. BLK 570, LOTS 1, 2 & 3	
BLK 569, LOT 1	
BLK 568, LOTS 1 & 2	
INTO BLK 568, LOT 1	
3/18/2004	
GEOLOGICAL REV. BLK 580, LOT 1 D.B.K. 6237, PG. 223 DMP	
3/18/2004	
GEOLOGICAL REV. BLK 581, LOTS 1, 2 BRIG. CONNECTOR DMP	



REVISIONS		
DATE	REVISIONS	BY
4/04/2001	BLK 583; CONSL 10,11,12,13,14,15,16,17&18 INTO 10	DWP
4/04/2001	BLK 583; CONSL 3,4,5,6,7,8,9,22,23,24,25 & P/O ST. JAMES PL. INTO 3	DWP
4/28/2004	BLK 584; CONSL 8,9,10, & P/O 7. BLK 585; CONSL P/O 10, BLK 587; 1, BLK 588; 1, 589; P/O 16,17,18 INTO 584 13 & P/O BRIG. CONNECTOR	DWP

TAX MAP
 CITY OF ATLANTIC CITY
 ATLANTIC COUNTY, NEW JERSEY
 SCALE: 1" = 100' DATE: AUG 1995
 JOSEPH M. DOLAN, PLS, PP
 MUNICIPAL LAND SURVEYOR
 NEW JERSEY LICENSE NO. 23930
 OFFICE OF THE CITY ENGINEER
 603 CITY HALL
 ATLANTIC CITY, NEW JERSEY 08401

DATE	BY	REVISIONS
4/10/2004	DWP	BLK 589; ADD BRIG. CONN. RAMP REV. TO
12/3/2004	DWP	BLK 589; CONSL. 22 & 23 INTO 22



TAX MAP
 CITY OF ATLANTIC CITY
 NEW JERSEY
 DATE: AUG 1995
 SCALE: 1" = 100'
 JOSEPH M. DOLAN, PLS, PP
 MUNICIPAL LAND SURVEYOR
 NEW JERSEY LICENSE NO. 29320
 OFFICE OF THE CITY ENGINEER
 503 OLYMPIA
 ATLANTIC CITY, NEW JERSEY 08401

SHEET 99
 NORTH CAROLINA AVE
 BLVD #2
 SHEET 98
 CASPIAN AVE
 SEWELL AVE
 VIRGINIA AVE
 MAGELLAN AVE
 PENNSYLVANIA AVE
 HADDON AVE
 SOUTH CAROLINA AVE
 SHEET 96
 BRIGANTINE
 BLVD (STATE ROUTE 87)
 HURON AVE
 MARYLAND AVE

174

97

97

SHEET 92

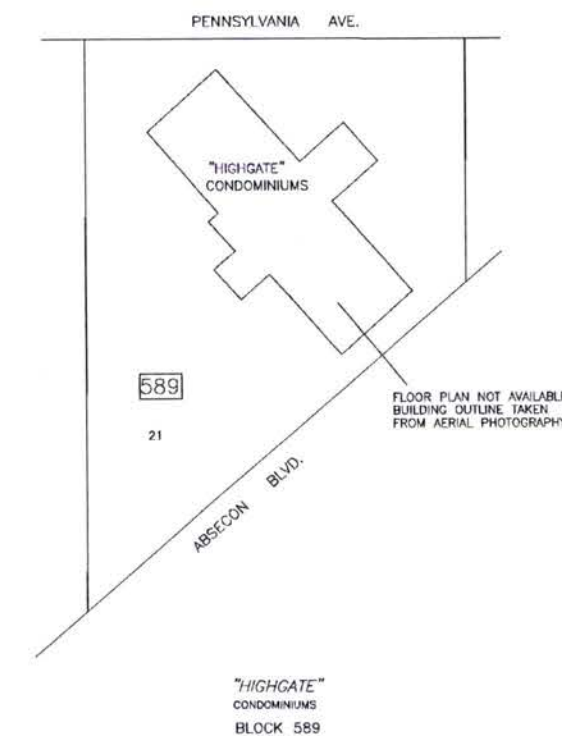
LOT NO.	UNIT NO.	SQ. FT.
101	1519	1368
102	1520	608
103	1521	896
104	1522	823
105	1523	1162
106	1524	1026

1ST FLOOR
RETAIL AREA SPACE

LOT NO.	UNIT NO.	SQ. FT.
201	201	782
202	202	840
203	203	570
204	204	605
205	205	605
206	206	570
207	207	640
208	208	570
209	209	570
210	210	570
211	211	840
212	212	570
213	214	605
214	215	605
215	216	570
216	217	570
217	218	570

TYPICAL FLOORS 2 THROUGH 12, 14 & 15
3RD FL = LOT NO. 301 THROUGH 317
TYPICAL (UNIT NO. 301 THROUGH 312, 314 THROUGH 317)

4TH FL = 401 THROUGH 417
5TH FL = 501 THROUGH 517
6TH FL = 601 THROUGH 617
7TH FL = 701 THROUGH 717
8TH FL = 801 THROUGH 817
9TH FL = 901 THROUGH 917
10TH FL = 1001 THROUGH 1017
11TH FL = 1101 THROUGH 1117
12TH FL = 1201 THROUGH 1217
14TH FL = 1401 THROUGH 1417
15TH FL = 1501 THROUGH 1517



I hereby certify that this map has been revised under my immediate supervision, and complies with the laws of the State of New Jersey.
JOSEPH M. DOLAN, PLS NJ LICENSE # 23930

TAX MAP
CITY OF ATLANTIC CITY
ATLANTIC COUNTY, NEW JERSEY
NOT TO SCALE DATE: AUG 1995
JOSEPH M. DOLAN, PLS. PP
MUNICIPAL LAND SURVEYOR
NEW JERSEY LICENSE NO. 23930
OFFICE OF THE CITY ENGINEER
603 CITY HALL
ATLANTIC CITY, NEW JERSEY 08401

SHEET 97

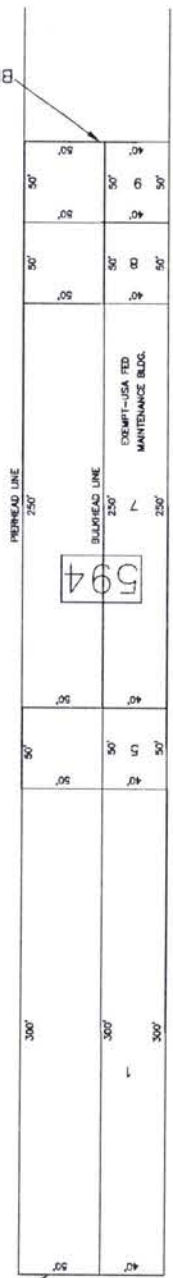


SHEET 97

SHEET 87

SHEET 92

SHEET 90



REVISIONS	
DATE	BY
5/5/1988	DMP
7/28/1988	DMP
7/28/1988	DMP
7/28/1988	DMP
3/23/1989	DMP
8/28/2002	DMP

SHEET 89

TAX MAP
CITY OF ATLANTIC CITY
ATLANTIC COUNTY,
NEW JERSEY
DATE: AUG 1995
SCALE: 1" = 50'
JOSEPH M. DOLAN, PLS, PP
MUNICIPAL LAND SURVEYOR
NEW JERSEY LICENSE NO. 23820
OFFICE OF THE CITY ENGINEER
603 CITY HALL
ATLANTIC CITY, NEW JERSEY 08401

SHEET 100

BRIGANTINE BLVD

MAGELLAN AVE

AVE

TENNESSEE AVE

SOUTH CAROLINA AVE

HADDON AVE

ABSECON BLVD

PENNSYLVANIA AVE

SHEET 58

SEWELL AVE

AVE

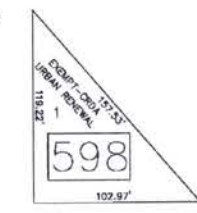

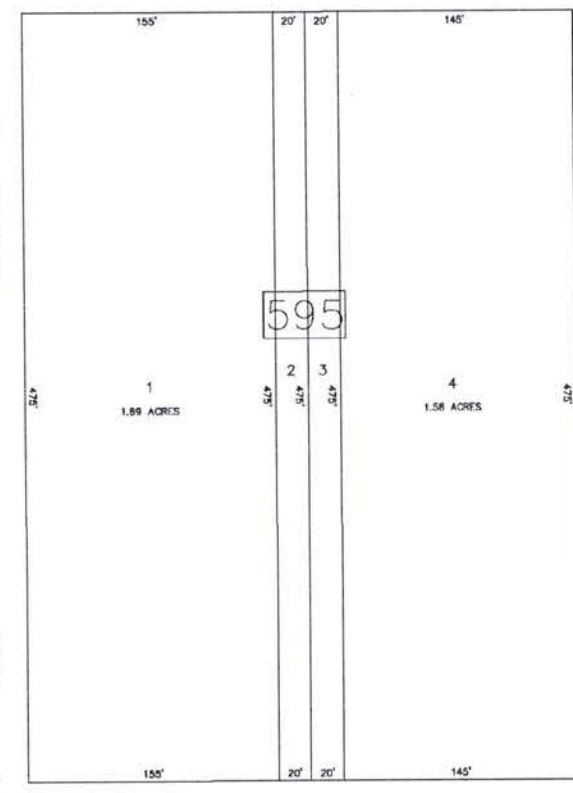
AVE

AVE

AVE

NORTH CAROLINA AVE

SHEET 97

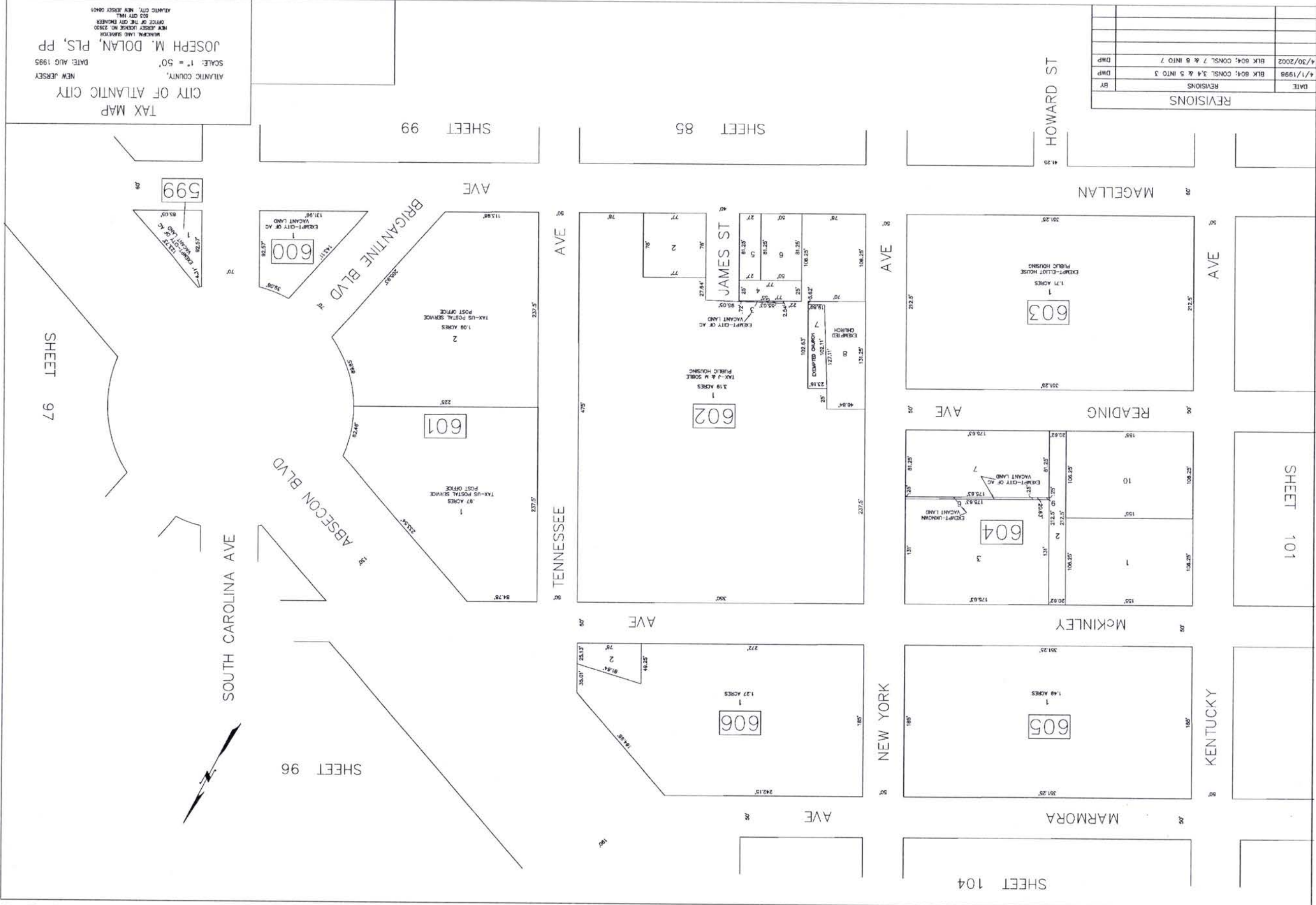


REVISIONS		
DATE	REVISIONS	BY
3/30/2001	BLK 597: CONSL 1,2,3,4 & 5 INTO 1	DWP

TAX MAP
 CITY OF ATLANTIC CITY
 ATLANTIC COUNTY, NEW JERSEY
 SCALE: 1" = 50' DATE: AUG 1995
 JOSEPH M. DOLAN, PLS, PP
 MUNICIPAL LAND SURVEYOR
 NEW JERSEY LICENSE NO. 23930
 OFFICE OF THE CITY ENGINEER
 603 CITY HALL
 ATLANTIC CITY, NEW JERSEY 08401

SHEET 86

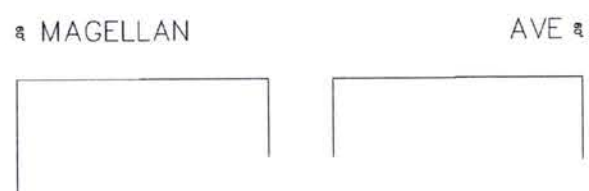
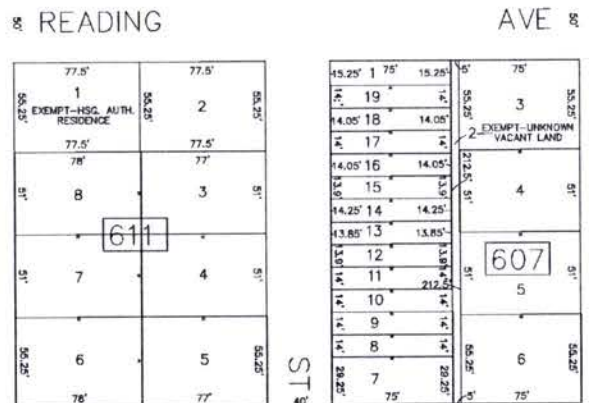
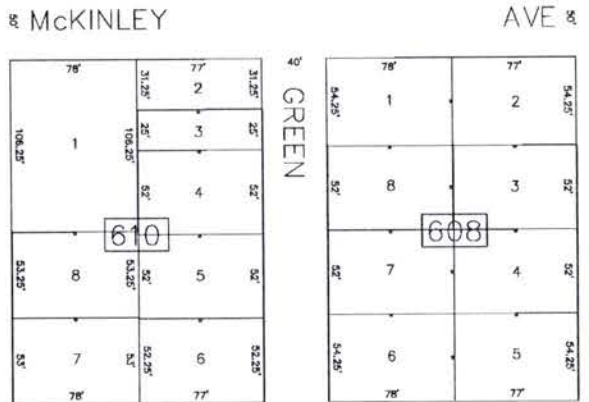
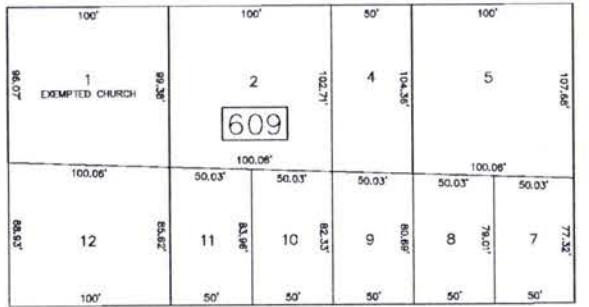

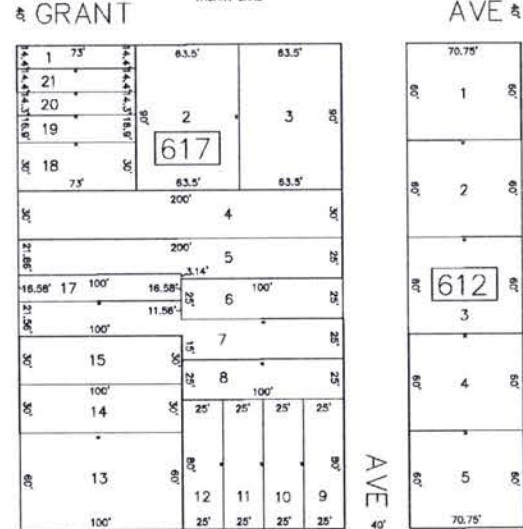
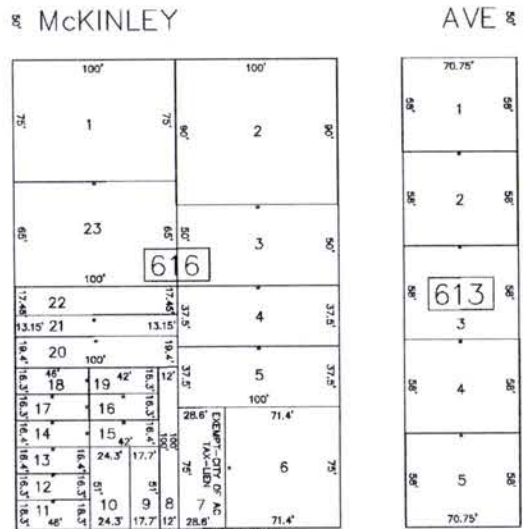
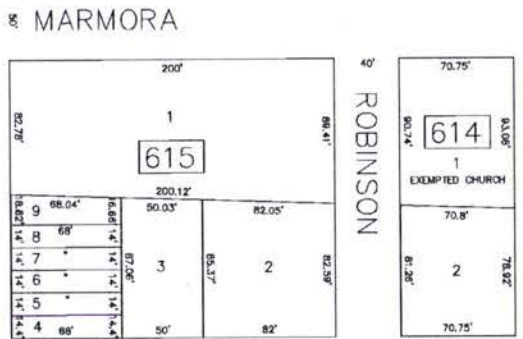
DATE	REVISIONS	BY
4/1/1998	BLK 604; CONSL. 3, 4 & 5 INTO 3	DWP
4/30/2002	BLK 604; CONSL. 7 & 8 INTO 7	DWP



TAX MAP
 CITY OF ATLANTIC CITY
 NEW JERSEY
 DATE: AUG 1995
 SCALE: 1" = 50'
 JOSEPH M. DOLAN, PLS, PP
 MACHING LAND SURVEYOR
 NEW JERSEY LICENSE NO. 2910
 OFFICE OF THE CITY ENGINEER
 502 CITY HALL
 ATLANTIC CITY, NEW JERSEY 08401

100

100



REVISIONS		
DATE	REVISIONS	BY
4/2/1998	BLK 609; CONSL 5 & 6 INTO 5	CMH
1/12/2000	BLK 617; CONSL 15 & 16 INTO 15	DWP
9/21/2005	BLK 609; CONSL 2 & 3 INTO 2	DWP

TAX MAP
 CITY OF ATLANTIC CITY
 ATLANTIC COUNTY, NEW JERSEY
 SCALE: 1" = 50' DATE: AUG 1995
 JOSEPH M. DOLAN, PLS, PP
 MUNICIPAL LAND SURVEYOR
 NEW JERSEY LICENSE NO. 23930
 OFFICE OF THE CITY ENGINEER
 803 CITY HALL
 ATLANTIC CITY, NEW JERSEY 08401

REVISIONS	
DATE	BY
7/2/1998	DWP
8/14/1999	DWP
1/24/2002	CMH
4/30/2002	CMH
3/10/2003	CMH
3/12/2004	CMH
1/11/2006	DWP
3/9/2006	DWP
1/28/2008	DWP
11/14/2008	DWP

TAX MAP

CITY OF ATLANTIC CITY
 ATLANTIC COUNTY, NEW JERSEY
 DATE: AUG 1995
 SCALE: 1" = 50'
 JOSEPH M. DOLAN, PLS, PP
 MUNICIPAL LAND SURVEYOR
 NEW JERSEY LICENSE NO. 29303
 503 0TH HILL
 ATLANTIC CITY, NEW JERSEY 08401

SHEET 101



McKINLEY AVE

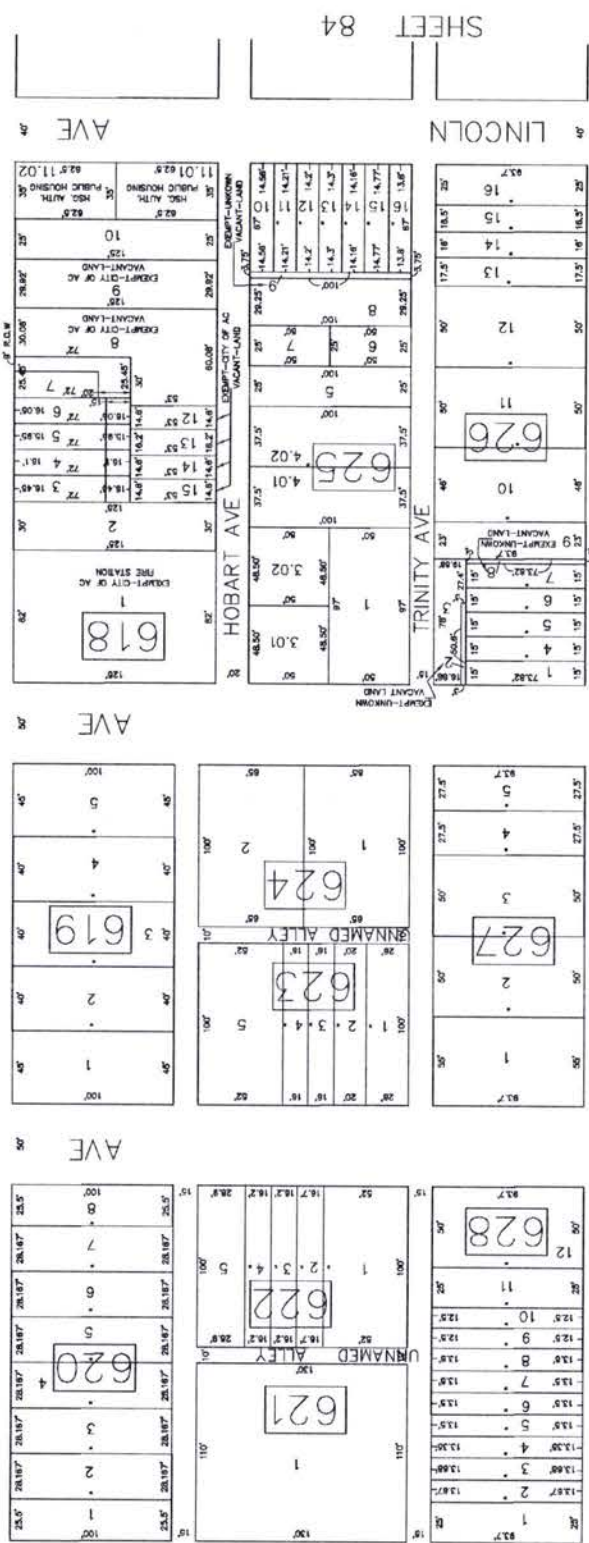
INDIANA

AVE

AVE

AVE

AVE



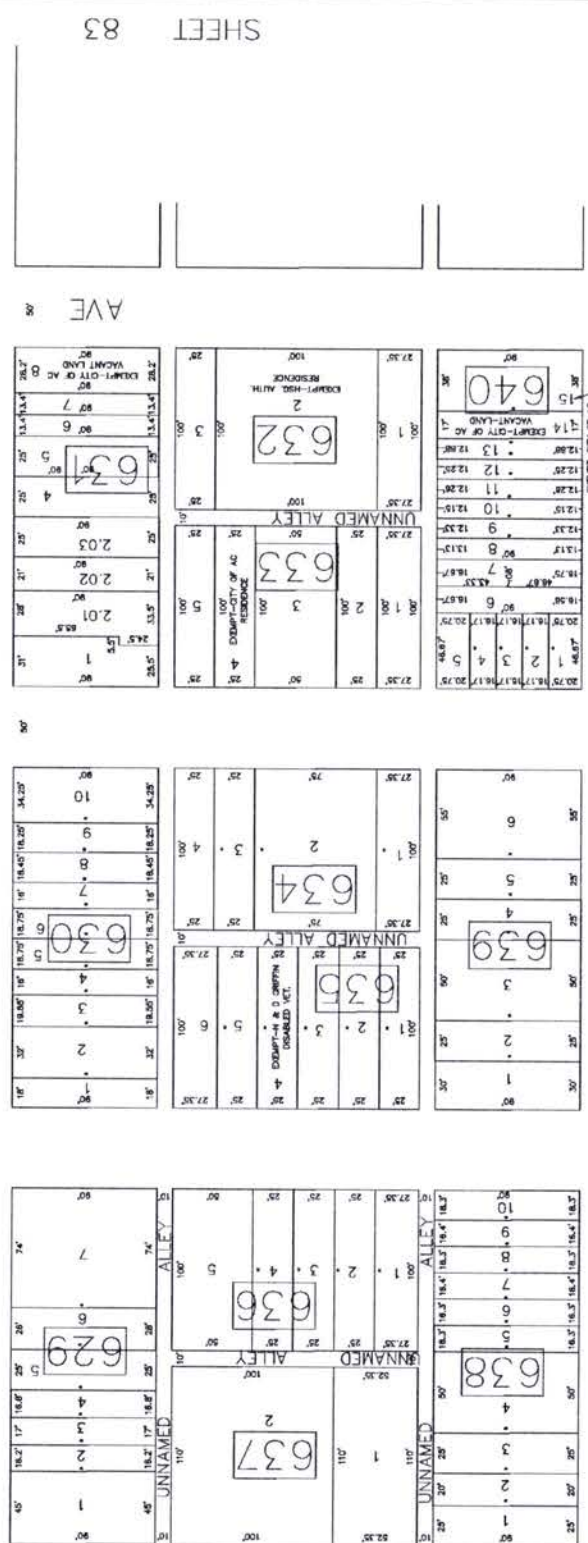
OHIO

AVE

AVE

AVE

AVE



SHEET 103

MONROE AVE

MARMORA

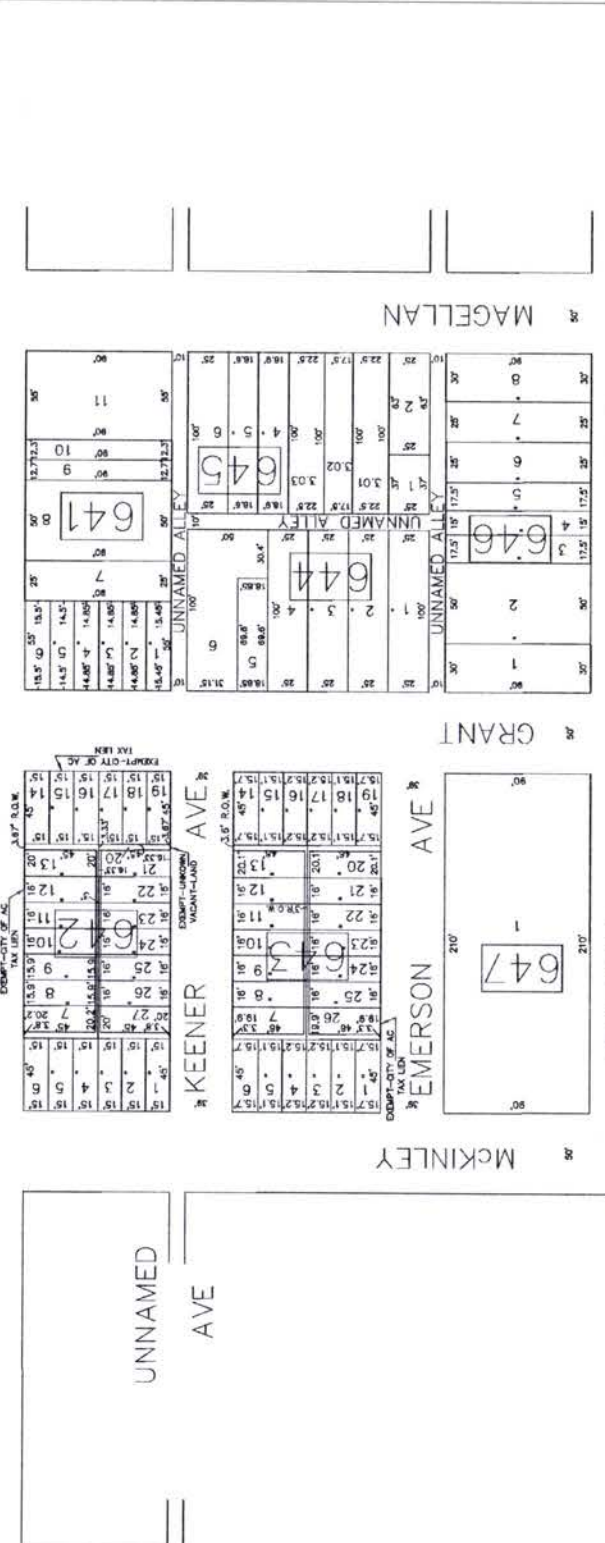
MICHIGAN

AVE

AVE

AVE

AVE



McKINLEY

EMERSON


GRANT

MAGELLAN

ARKANSAS

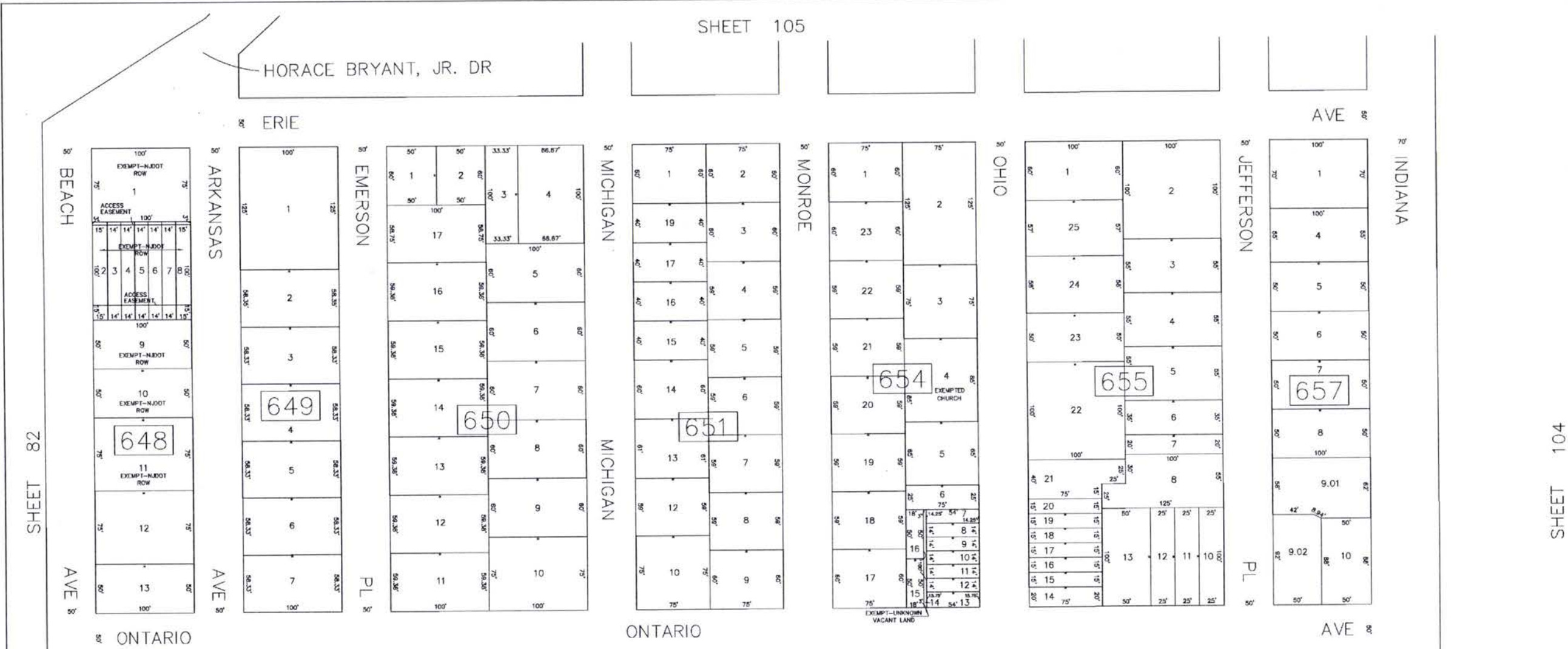
AVE

AVE



SHEET 82

HORACE BRYANT, JR. DR



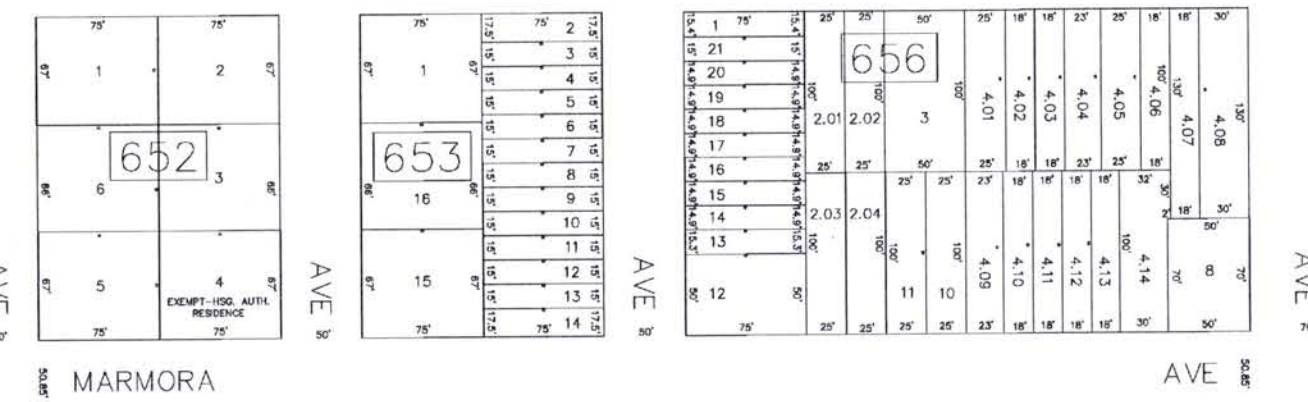
SHEET 82

SHEET 104

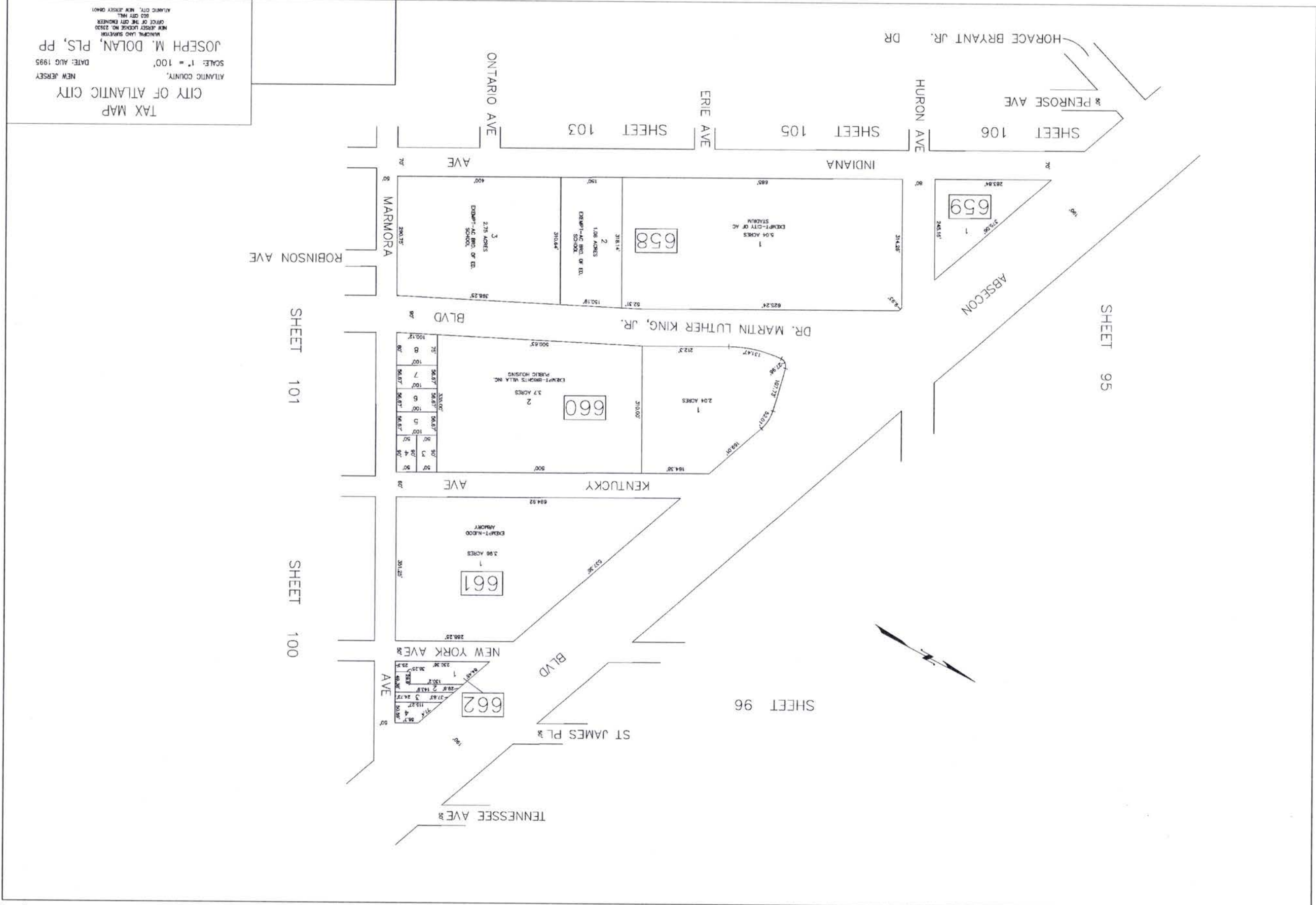
SHEET 82



REVISIONS		
DATE	REVISIONS	BY
3/24/1998	BLK 651; CONSL 17 & 18 INTO 17	CMH
4/1/1998	BLK 655; CONSL 8 & 9 INTO 8	DWP
5/18/1999	BLK 656; SUBDN 2 INTO 2.01 TO 2.04	DWP
10/7/1999	BLK 657; CONSL 9 & 11 INTO 9; SUBD. 9 INTO 9.01 & 9.02	DWP
4/30/2002	BLK 656; CONSL 4,5,6 & 7 INTO 4	DWP
5/1/2002	BLK 651; CONSL 10 & 11 INTO 10	DWP
5/1/2002	BLK 657; CONSL 1,2 & 3 INTO 1	DWP
11/6/2008	BLK 656; SUBDN 4,5,6,7,9 INTO 4.01-4.14	DWP



TAX MAP
CITY OF ATLANTIC CITY
ATLANTIC COUNTY, NEW JERSEY
SCALE: 1" = 50' DATE: AUG 1995
JOSEPH M. DOLAN, PLS, PP
MUNICIPAL LAND SURVEYOR
NEW JERSEY LICENSE NO. 23830
OFFICE OF THE CITY ENGINEER
803 CITY HALL
ATLANTIC CITY, NEW JERSEY 08401

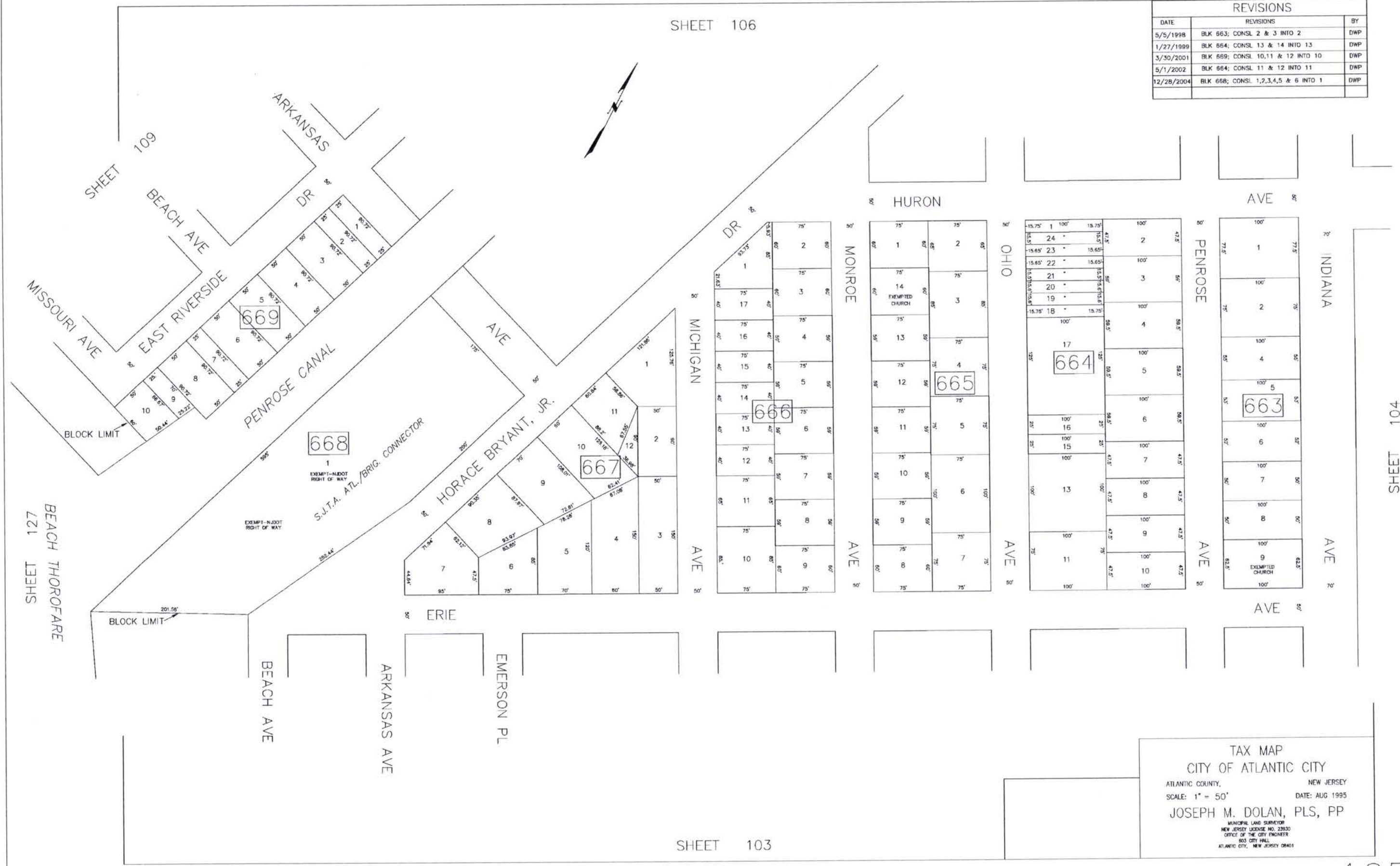


TAX MAP
 CITY OF ATLANTIC CITY
 NEW JERSEY
 DATE: AUG 1995
 JOSEPH M. DOLAN, PLS, PP
 MANAGER LAND SURVEYOR
 NEW JERSEY LICENSE NO. 28200
 OFFICE OF THE CITY ENGINEER
 500 CITY HALL
 ATLANTIC CITY, NEW JERSEY 08401

104

104

REVISIONS		
DATE	REVISIONS	BY
5/5/1998	BLK 663; CONSL 2 & 3 INTO 2	DWP
1/27/1999	BLK 664; CONSL 13 & 14 INTO 13	DWP
3/30/2001	BLK 669; CONSL 10,11 & 12 INTO 10	DWP
5/1/2002	BLK 664; CONSL 11 & 12 INTO 11	DWP
12/28/2004	BLK 668; CONSL 1,2,3,4,5 & 6 INTO 1	DWP



TAX MAP
 CITY OF ATLANTIC CITY
 ATLANTIC COUNTY, NEW JERSEY
 SCALE: 1" = 50' DATE: AUG 1995
 JOSEPH M. DOLAN, PLS, PP
 MUNICIPAL LAND SURVEYOR
 NEW JERSEY LICENSE NO. 22630
 OFFICE OF THE CITY ENGINEER
 603 CITY HALL
 ATLANTIC CITY, NEW JERSEY 08401

BEACH THOROFARE
SHEET 127

106

1.07

1.07

186

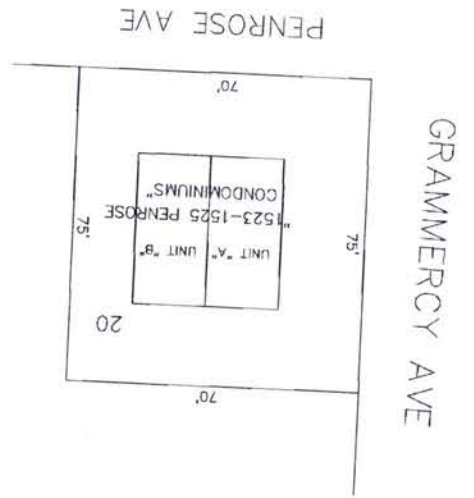
TAX MAP
CITY OF ATLANTIC CITY
NEW JERSEY
DATE: AUG 1995
JOSEPH M. DOLAN, PLS, PP
MANORIAL LAND SURVEYOR
NEW JERSEY LICENSE NO. 23930
OFFICE OF THE CITY ENGINEER
303 CITY HALL
ATLANTIC CITY, NEW JERSEY 08401

JOSEPH M. DOLAN, PLS NJ LICENSE # 23930
I hereby certify that this map has been revised
under my immediate supervision, and complies
with the laws of the State of New Jersey.

1st FLOOR

LOT NO.	UNIT NO.	SQ. FT.
2002	B	630
2001	A	630

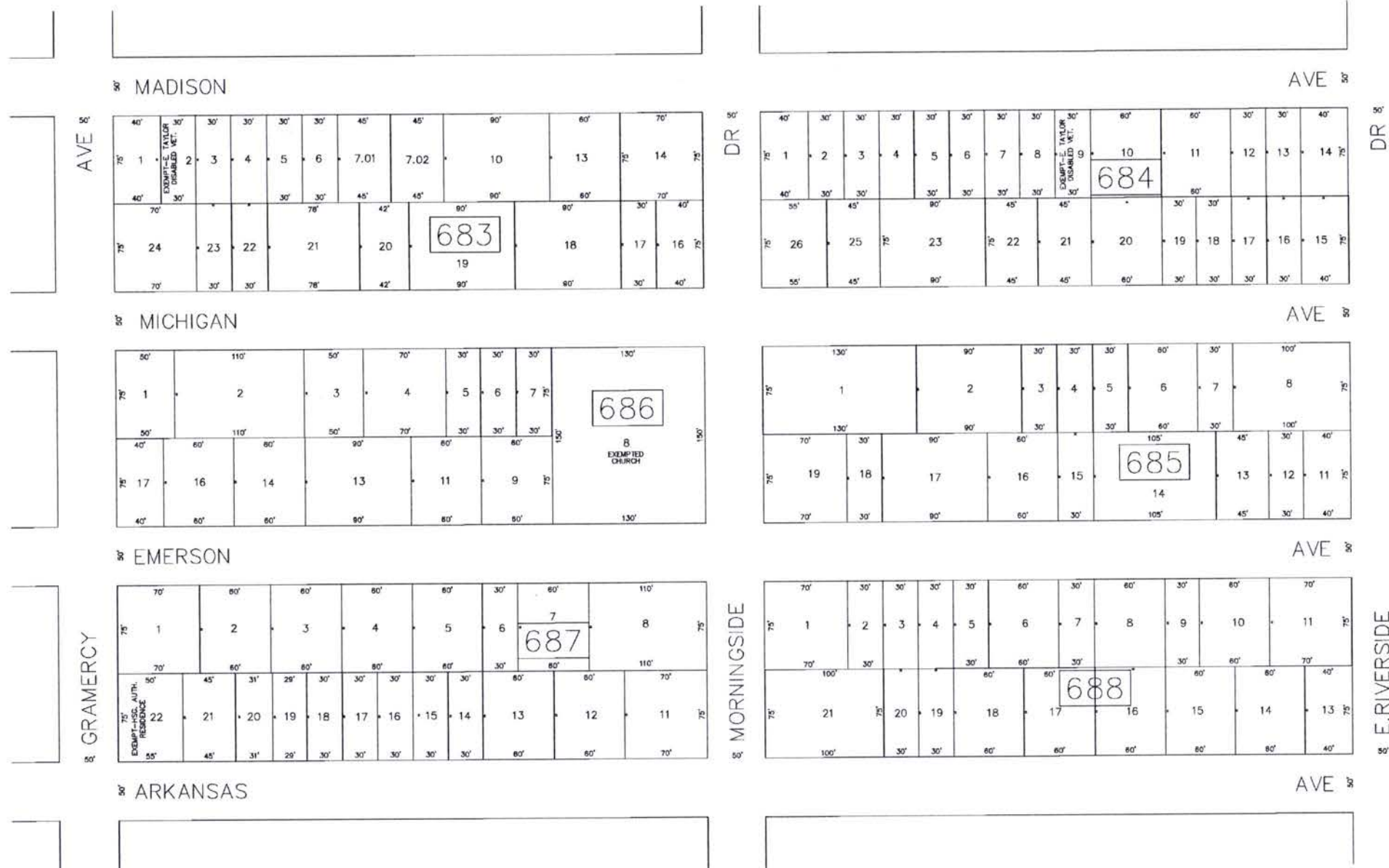
"1523-1525 PENROSE"
CONDOMINIUM
BLOCK 678



REVISIONS		
DATE	REVISIONS	BY
3/24/2008	BLK 686; CONSL 9 & 10 INTO 9	CMH
3/24/2008	BLK 686; CONSL 11 & 12 INTO 11	CMH

REVISIONS		
DATE	REVISIONS	BY
7/8/1998	BLK 683; CONSL 14 & 15 INTO 14	DWP
7/28/1998	BLK 688; CONSL 11 & 12 INTO 11	DWP
8/18/1998	BLK 684; CONSL 23 & 24 INTO 23	DWP
4/21/1999	BLK 685; CONSL 8,9 & 10 INTO 8	DWP
10/8/1999	BLK 688; CONSL 21 & 22 INTO 21	DWP
3/30/2001	BLK 683; CONSL 10,11 & 12 INTO 10	DWP
5/1/2002	BLK 686; CONSL 14 & 15 INTO 14	DWP
5/1/2002	BLK 687; CONSL 8,9 & 10 INTO 8	DWP
7/26/2006	BLK 683; CONSL 7,8 & 9 INTO 7 AND SUBDIV. 7 INTO 7.01 & 7.02	DWP

SHEET 114



SHEET 106

TAX MAP
 CITY OF ATLANTIC CITY
 ATLANTIC COUNTY, NEW JERSEY
 SCALE: 1" = 50' DATE: AUG 1995
 JOSEPH M. DOLAN, PLS, PP
 MUNICIPAL LAND SURVEYOR
 NEW JERSEY LICENSE NO. 23930
 OFFICE OF THE CITY ENGINEER
 603 CITY HALL
 ATLANTIC CITY, NEW JERSEY 08401

DATE	REVISIONS
5/19/1998	BLK 690; CONSL 20 & 21 INTO 20 CMH
4/1/1998	BLK 692; CONSL 12, 13, & 14 INTO 12 DWP
7/8/1998	BLK 689; CONSL 17, 18, & 19 INTO 17 DWP
7/28/1998	BLK 689; CONSL 3 & 4 INTO 3 DWP
1/27/1999	BLK 690; CONSL 16 & 17 INTO 16 DWP
1/27/1999	BLK 690; CONSL 14 & 15 INTO 14 DWP
10/8/1999	BLK 690; CONSL 23 & 24 INTO 23 DWP
10/6/1999	BLK 694; CONSL 1, 2 & 2.01 INTO 1 DWP
1/8/2002	BLK 693; CONSL 8, 9 & 10 INTO 8 DWP
1/28/2002	BLK 690; SUBDN, 2 INTO 2.01 & 2.02 DWP
4/30/2002	BLK 690; CONSL 11, 12 & 13 INTO 11 DWP
5/15/2002	BLK 694; CONSL 6 & 7 INTO 6 DWP
7/26/2008	BLK 692; CONSL 4 & 5 INTO 4 DWP



TAX MAP
CITY OF ATLANTIC CITY
NEW JERSEY
DATE: AUG 1995
SCALE: 1" = 50'
JOSEPH M. DOLAN, PLS, PP
MUNICIPAL LAND SURVEYOR
NEW JERSEY LICENSE NO. 29300
OFFICE OF THE CITY ENGINEER
800 CITY HALL
ATLANTIC CITY, NEW JERSEY 08401

SHEET 108

SHEET 127

SHEET 110

SHEET 105

109

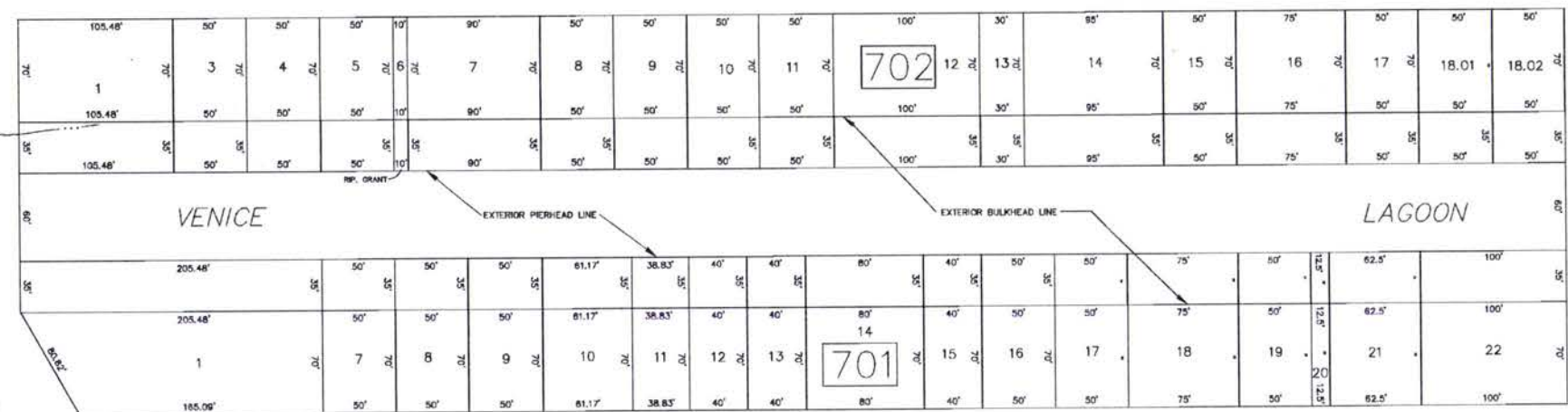
109

188

MURRAY AVE

AVE

ARKANSAS



VENICE LAGOON

LAGOON

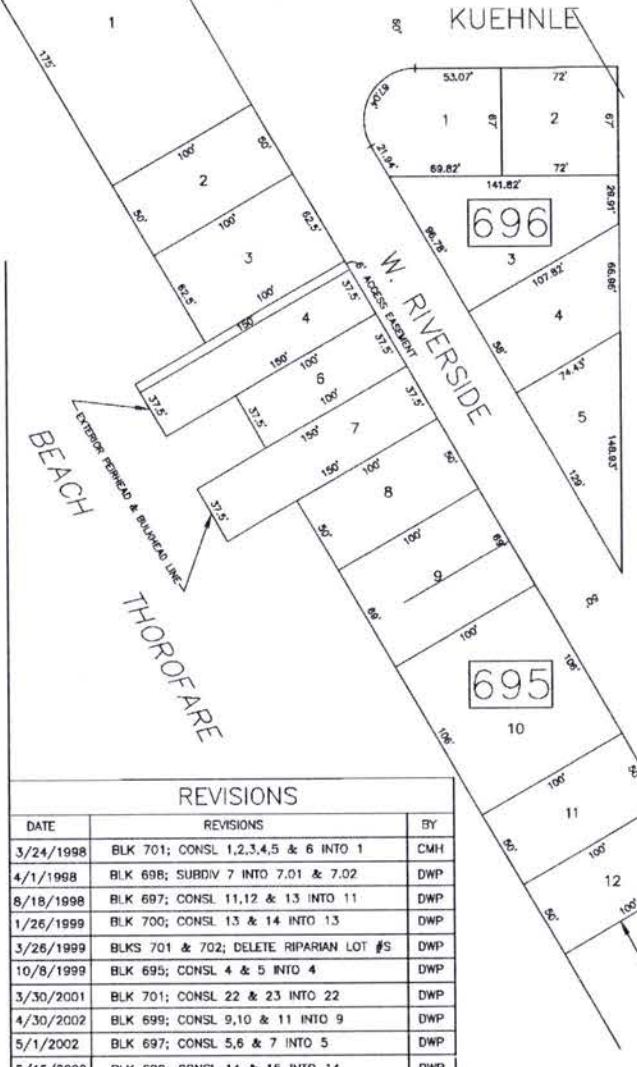


SHEET 127

KUEHNLE

AVE

SHEET 114



696

697

695

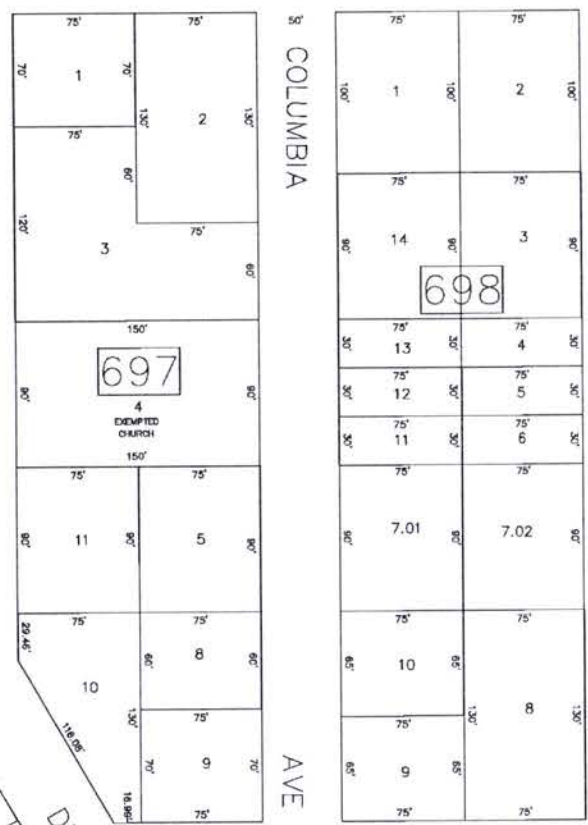
MISSISSIPPI AVE

COLUMBIA AVE

MISSOURI AVE

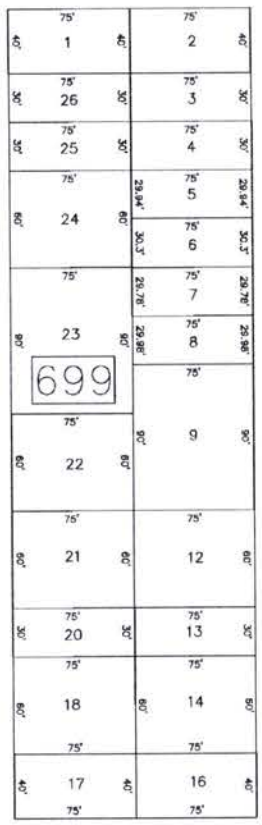
BEACH AVE

AVE



698

699



700

GRAMERCY AVE

AVE

REVISIONS		
DATE	REVISIONS	BY
3/24/1998	BLK 701; CONSL 1,2,3,4,5 & 6 INTO 1	CMH
4/1/1998	BLK 698; SUBDIV 7 INTO 7.01 & 7.02	DWP
8/18/1998	BLK 697; CONSL 11,12 & 13 INTO 11	DWP
1/26/1999	BLK 700; CONSL 13 & 14 INTO 13	DWP
3/26/1999	BLKS 701 & 702; DELETE RIPARIAN LOT #5	DWP
10/8/1999	BLK 695; CONSL 4 & 5 INTO 4	DWP
3/30/2001	BLK 701; CONSL 22 & 23 INTO 22	DWP
4/30/2002	BLK 699; CONSL 9,10 & 11 INTO 9	DWP
5/1/2002	BLK 697; CONSL 5,6 & 7 INTO 5	DWP
5/15/2002	BLK 699; CONSL 14 & 15 INTO 14	DWP
5/15/2002	BLK 699; CONSL 18 & 19 INTO 18	DWP
10/28/2002	BLK 702; CONSL 6 & 7 INTO 6	DWP
3/12/2004	BLK 702; CONSL 1 & 2 INTO 1	DWP
12/11/2006	BLK 702; SUBDIV. 18 INTO 18.02 & 18.02	DWP

TAX MAP
 CITY OF ATLANTIC CITY
 ATLANTIC COUNTY, NEW JERSEY
 SCALE: 1" = 50' DATE: AUG 1995
 ROBERT BADGER
 MUNICIPAL LAND SURVEYOR
 NEW JERSEY LICENSE NO. 19658
 OFFICE OF THE CITY ENGINEER
 603 CITY HALL
 ATLANTIC CITY, NEW JERSEY 08401

TAX MAP
 CITY OF ATLANTIC CITY
 NEW JERSEY
 DATE: AUG 1995
 SCALE: 1" = 50'
 ROBERT BADGER
 MUNICIPAL LAND SURVEYOR
 NEW JERSEY LICENSE NO. 19958
 OFFICE OF THE CLERK
 503 CITY HALL
 ATLANTIC CITY, NEW JERSEY 08401

SHEET 110



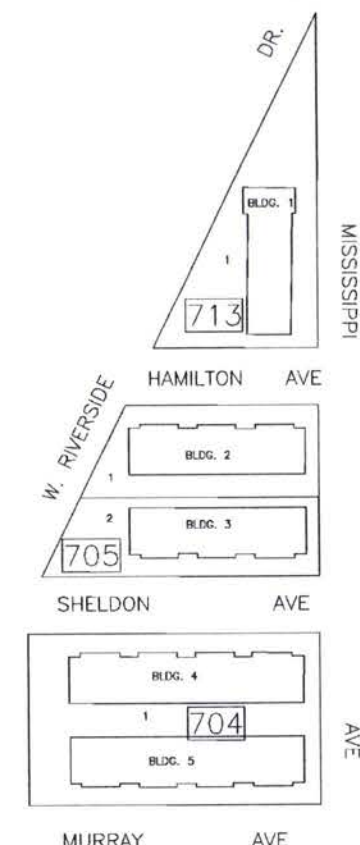
SHEET 127

SHEET 112

SHEET 113

DATE	REVISIONS	BY
1/28/2006	BLK 703; SUBDIV. 1 INTO 1.01, 1.02 & 1.03	DWP





"BAY PARK I" CONDOMINIUMS

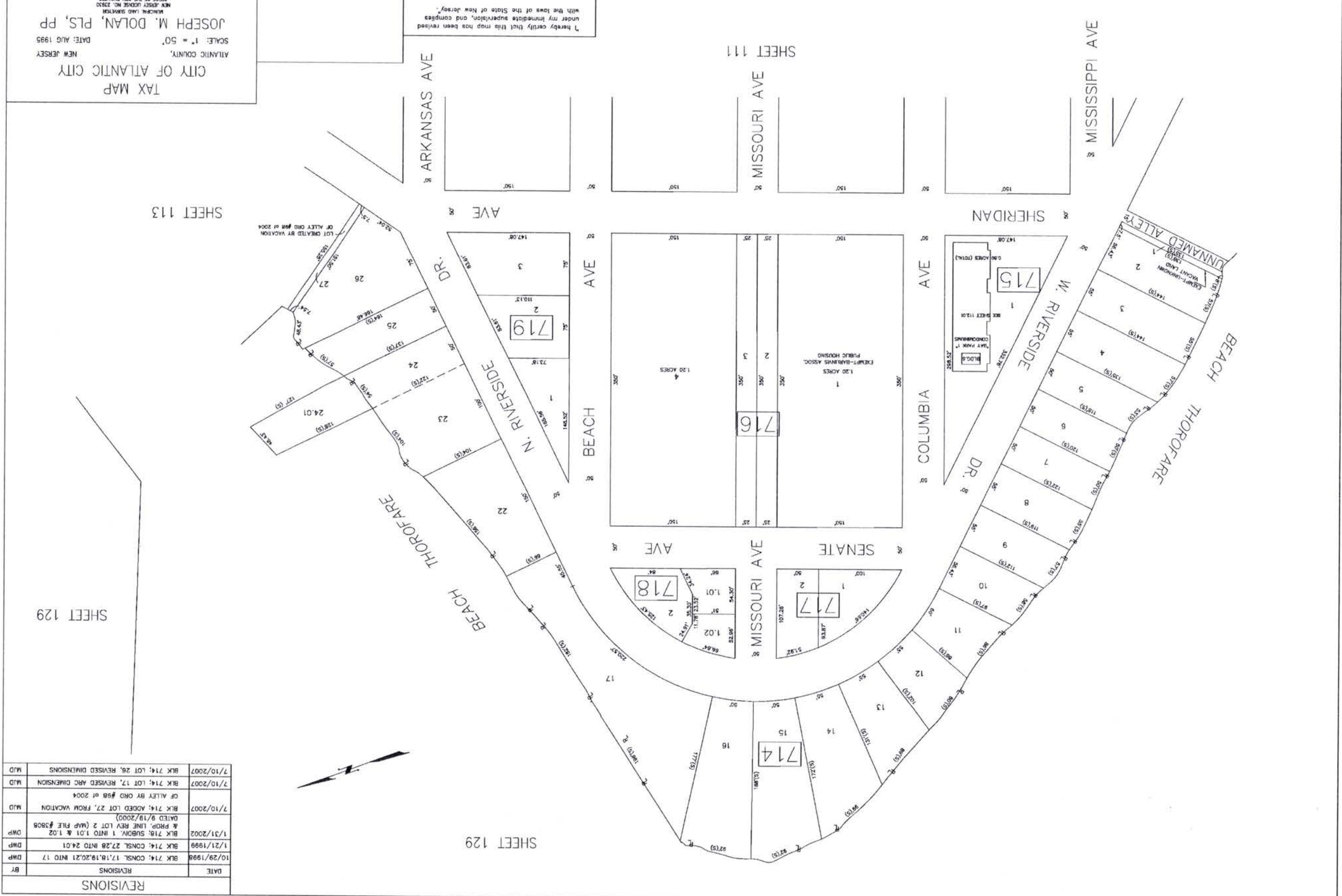
NOTES : SEE DETAIL SHEET 112.01 FOR BUILDING NUMBER 6

I hereby certify that this map has been revised under my immediate supervision, and complies with the laws of the State of New Jersey.

JOSEPH M. DOLAN, PLS NJ LICENSE # 23930

TAX MAP
 CITY OF ATLANTIC CITY
 ATLANTIC COUNTY, NEW JERSEY
 NOT TO SCALE DATE: AUG 1995
 JOSEPH M. DOLAN, PLS. PP
 MUNICIPAL LAND SURVEYOR
 NEW JERSEY LICENSE NO. 23930
 OFFICE OF THE CITY ENGINEER
 603 CITY HALL
 ATLANTIC CITY, NEW JERSEY 08401

REVISIONS	
DATE	BY
10/29/1998	DWP
BLK 714; CONSL. 17.18, 19, 20, 21 INTO 17	
1/21/1998	DWP
BLK 714; CONSL. 27, 28 INTO 24, 01	
1/31/2002	DWP
BLK 718; SUBDIV. 1 INTO 1, 01 & 1, 02 & PROP. LINE REV LOT 2 (MAP FILE #3008 DATED 9/19/2000)	
7/10/2007	MJD
BLK 714; ADDED LOT 27, FROM VACATION OF ALLEY BY ORD #68 of 2004	
7/10/2007	MJD
BLK 714; LOT 17, REVISED ARC DIMENSION	
7/10/2007	MJD
BLK 714; LOT 28, REVISED DIMENSIONS	



TAX MAP
 CITY OF ATLANTIC CITY
 ATLANTIC COUNTY,
 NEW JERSEY
 DATE: AUG 1995
 SCALE: 1" = 50'
 JOSEPH M. DOLAN, PLS, PP
 NEW JERSEY LICENSE NO. 28930
 OFFICE OF THE CITY ENGINEER
 303 CITY HALL
 ATLANTIC CITY, NEW JERSEY 08401

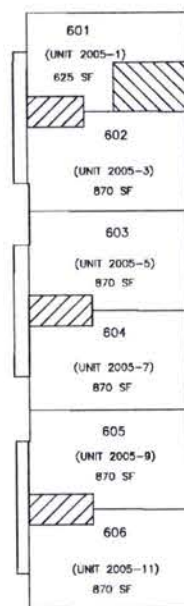
I hereby certify that this map has been revised with the laws of the State of New Jersey.
 JOSEPH M. DOLAN, PLS NJ LICENSE # 23930

SHEET 113

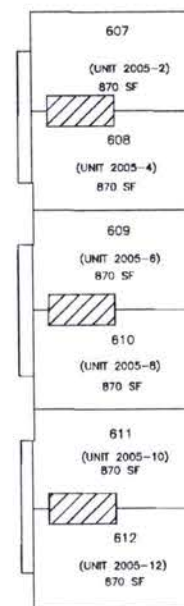
SHEET 111

SHEET 129

SHEET 129

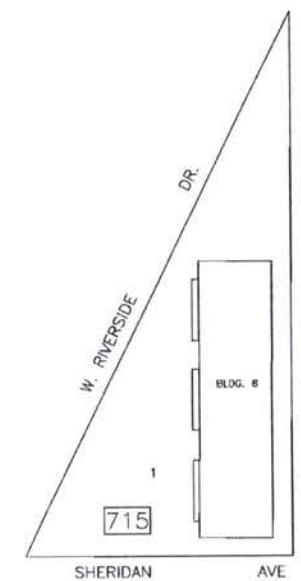


FIRST FLOOR



SECOND FLOOR

COMMON AREA



"BAY PARK"
CONDOMINIUMS
BLOCK 715

NOTE : SEE DETAIL SHEET 111.01 FOR BUILDINGS
NUMBER 1 THROUGH 5

I hereby certify that this map has been revised
under my immediate supervision, and complies
with the laws of the State of New Jersey.
JOSEPH M. DOLAN, PLS NJ LICENSE # 23930

TAX MAP
CITY OF ATLANTIC CITY
ATLANTIC COUNTY, NEW JERSEY
NOT TO SCALE DATE: AUG 1995
JOSEPH M. DOLAN, PLS. PP
MUNICIPAL LAND SURVEYOR
NEW JERSEY LICENSE NO. 23930
OFFICE OF THE CITY ENGINEER
603 CITY HALL
ATLANTIC CITY, NEW JERSEY 08401

DATE	REVISIONS
7/10/2007	BLK 720: ADDED LOT 19, FROM VACATION OF ALLEY BY ORD. #88 OF 2004
7/10/2007	BLK 720: LOTS 17 & 18, REVISED DIMENSIONS
7/10/2007	BLK 720: LOT 1, REVISED DIMENSION
7/10/2007	BLK 721: LOT 17, REVISED DIMENSION
7/10/2007	BLK 727: LOT 1, REVISED DIMENSION
	MJD

SHEET 129



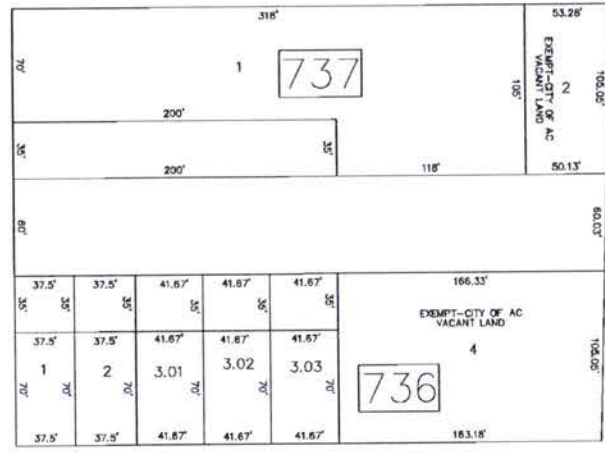
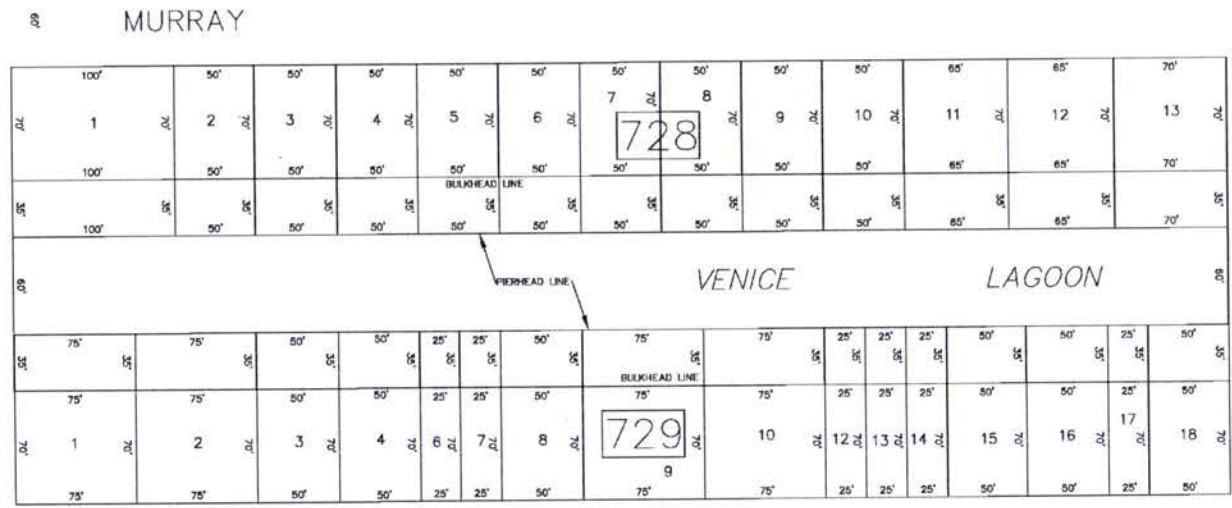
SHEET 115

SHEET 111

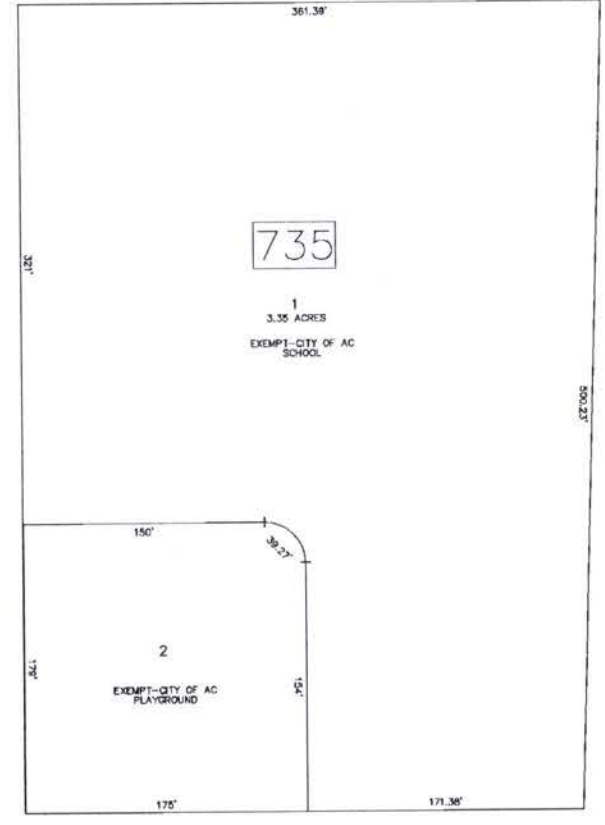
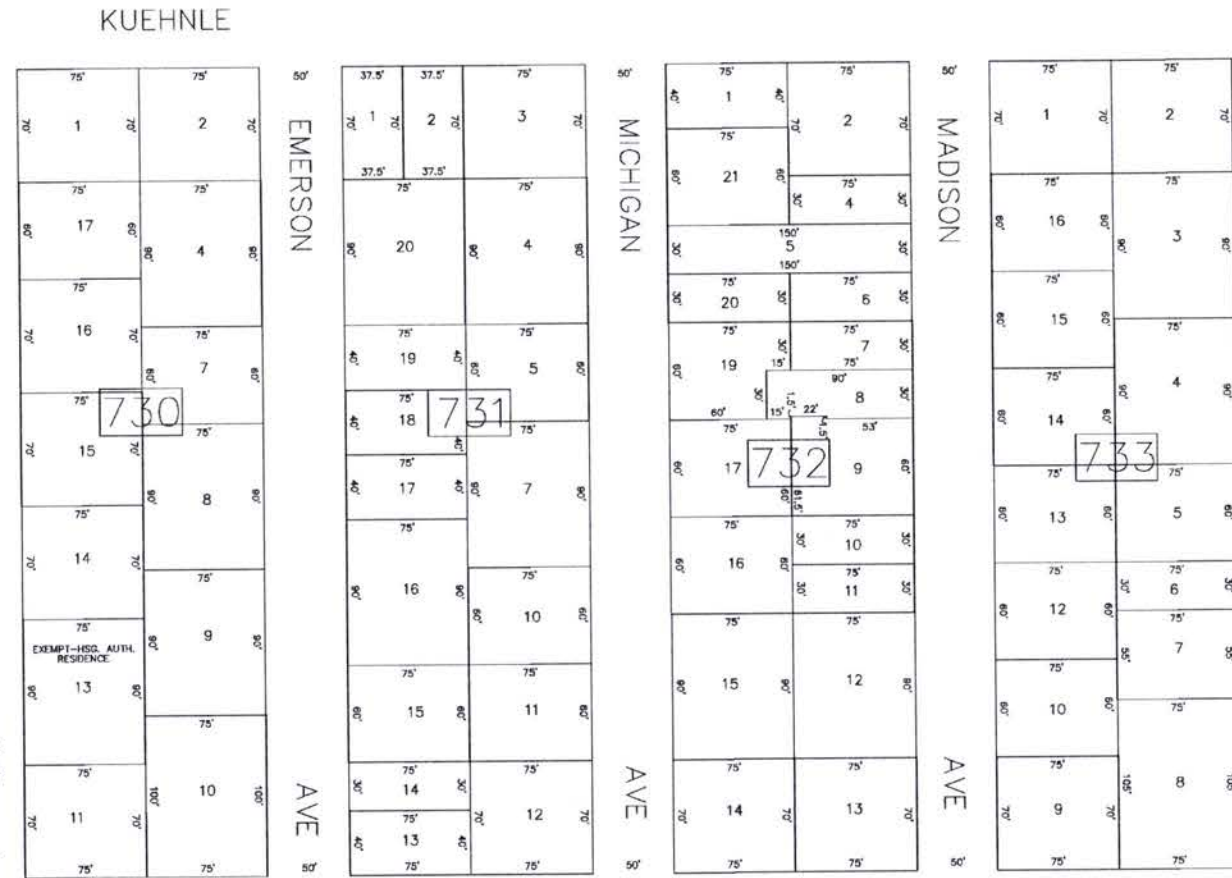
TAX MAP
CITY OF ATLANTIC CITY
NEW JERSEY
DATE: AUG 1995
SCALE: 1" = 50'
JOSEPH M. DOLAN, PLS, PP
MANUAL LAND SURVEYOR
NEW JERSEY LICENSE NO. 23803
OFFICE OF THE CITY ENGINEER
603 CITY HALL
ATLANTIC CITY, NEW JERSEY 08401

JOSEPH M. DOLAN, PLS NJ LICENSE # 23930
I hereby certify that this map has been revised
under my immediate supervision, and complies
with the laws of the State of New Jersey.
37128

SHEET 114



REVISIONS		
DATE	REVISIONS	BY
3/20/1998	BLK 730; CONSL 11 & 12 INTO 11	DWP
7/2/1998	BLK 730; CONSL 4, 5 & 6 INTO 4	DWP
1/26/1999	BLK 731; CONSL 7,8 & 9 INTO 7	DWP
1/26/1999	BLK 732; CONSL 17 & 18 INTO 17	DWP
2/8/1999	DELETE BLK. NO. 734	DWP
3/26/1999	BLKS 728,729,736 & 737 DLT'D RIP LOT No.'S	DWP
4/20/1999	BLK 729; CONSL 10 & 11 INTO 10	DWP
7/25/2001	BLK 731; CONSL 20,21 & 22 INTO 20	DWP
5/1/2002	BLK 729; CONSL 4 & 5 INTO 4	DWP
5/1/2002	BLK 730; CONSL 2 & 3 INTO 2	DWP
5/1/2002	BLK 731; CONSL 5 & 6 INTO 5	DWP
5/1/2002	BLK 732; CONSL 2 & 3 INTO 2	DWP
5/15/2002	BLK 733; CONSL 10 & 11 INTO 10	DWP
7/26/2006	BLK 736; SUBDIV. 3 INTO 3.01,3.02 & 3.03	DWP



ABSECON BLVD



SHEET 115

SHEET 110

GRAMERCY

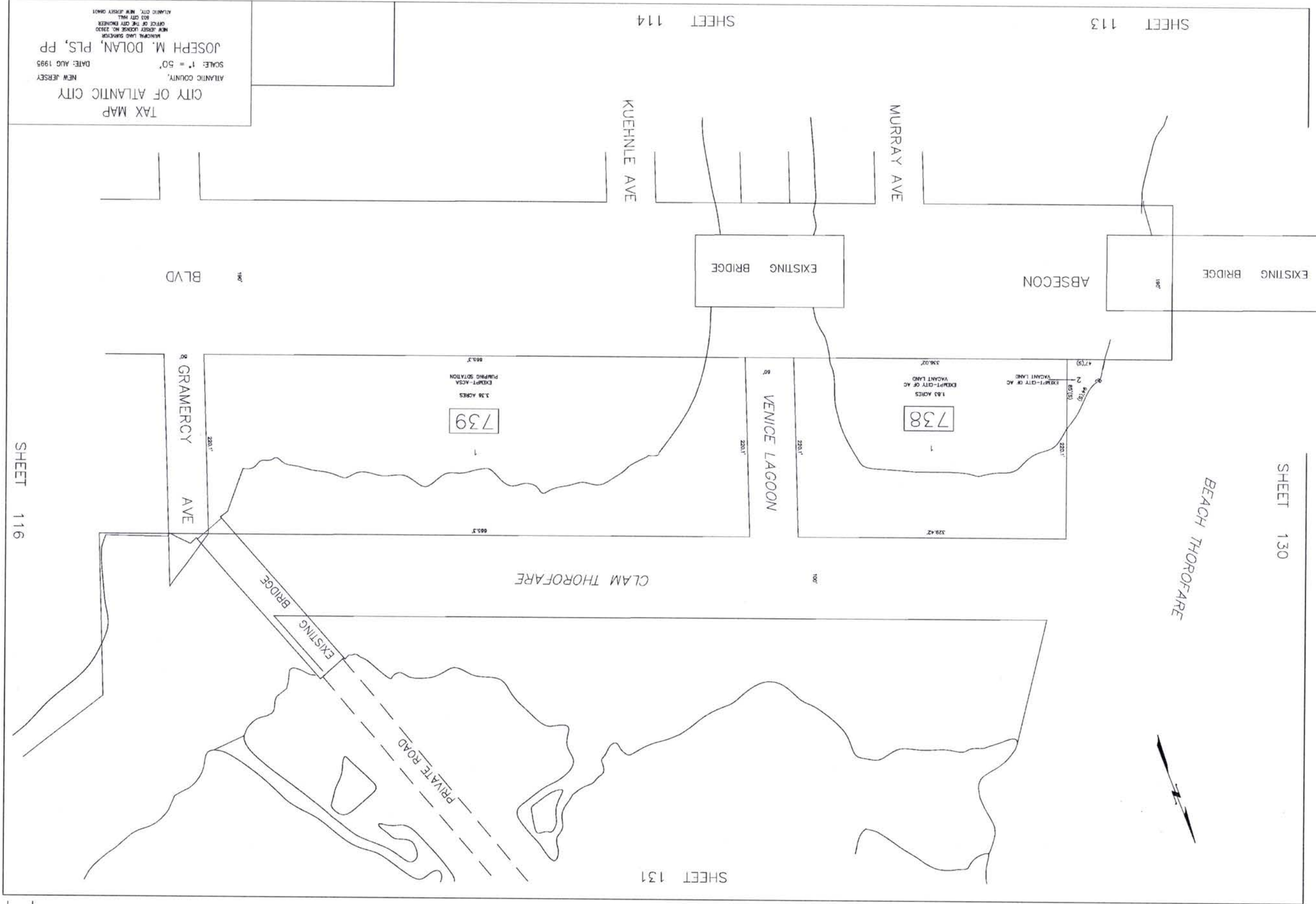
PENROSE AVE

TAX MAP
CITY OF ATLANTIC CITY
ATLANTIC COUNTY, NEW JERSEY
SCALE: 1" = 50'
DATE: AUG 1995
JOSEPH M. DOLAN, PLS, PP
MUNICIPAL LAND SURVEYOR
NEW JERSEY LICENSE NO. 23830
OFFICE OF THE CITY ENGINEER
803 CITY HALL
ATLANTIC CITY, NEW JERSEY 08401

SHEET 108

SHEET 107

115



TAX MAP
 CITY OF ATLANTIC CITY
 ATLANTIC COUNTY,
 NEW JERSEY
 DATE: AUG 1995
 SCALE: 1" = 50'
 JOSEPH M. DOLAN, PLS, PP
 MEMBER LAND SURVEYOR
 NEW JERSEY LICENSE NO. 28120
 OFFICE OF THE CITY ENGINEER
 303 CITY HALL
 ATLANTIC CITY, NEW JERSEY 08401

SHEET 114

SHEET 113

SHEET 130

SHEET 131

196

SHEET 116

115

740

741

742

743

744



100'

ABSECON

742

BLVD

743

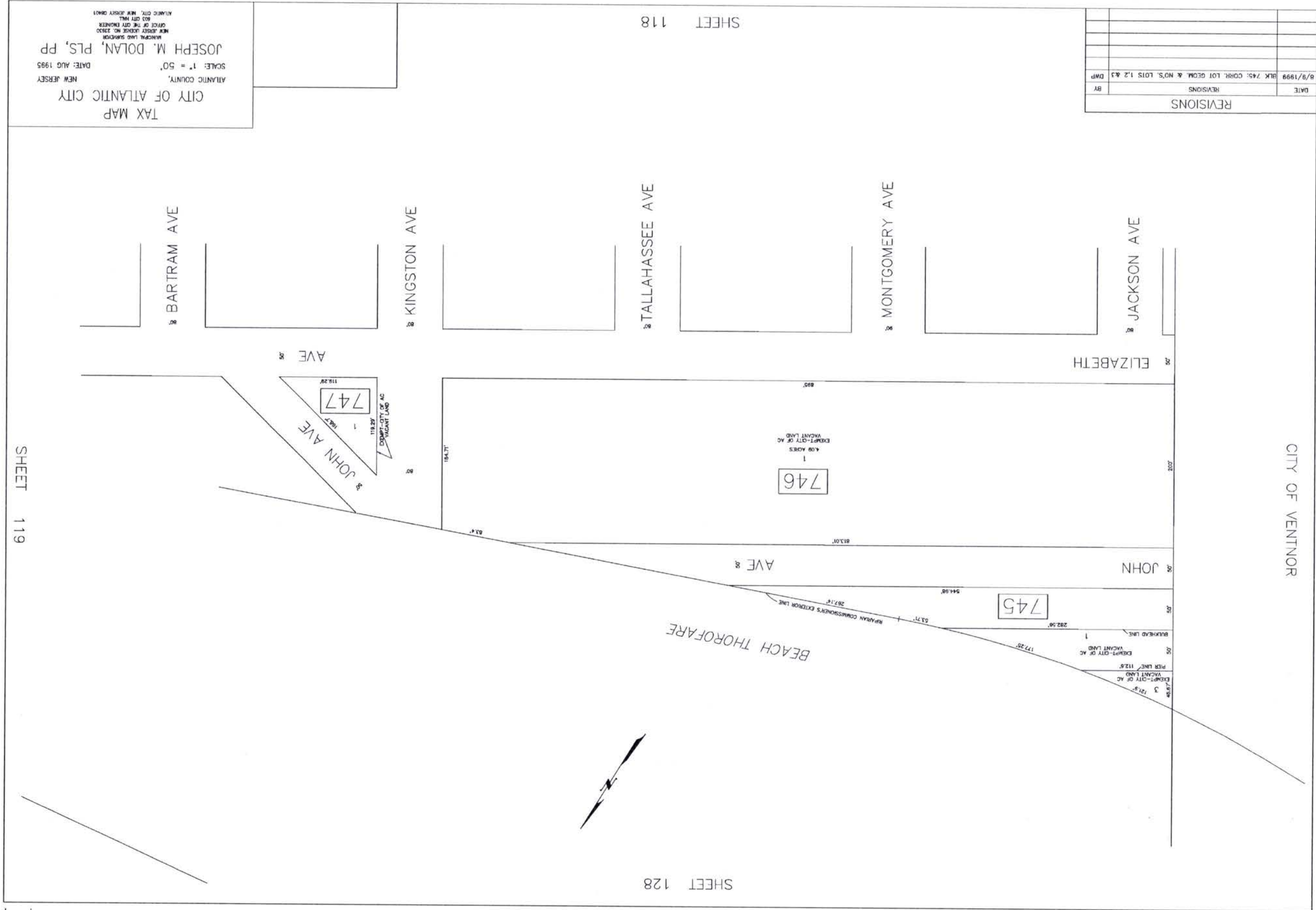
SHEET 107

ABSECON BLVD
DETAIL A
NO SCALE

ABSECON BLVD
DETAIL B
NO SCALE

TAX MAP
CITY OF ATLANTIC CITY
ATLANTIC COUNTY, NEW JERSEY
SCALE: 1" = 50' DATE: AUG 1995
JOSEPH M. DOLAN, PLS, PP
MUNICIPAL LAND SURVEYOR
NEW JERSEY LICENSE NO. 23930
OFFICE OF THE CITY ENGINEER
803 CITY HALL
ATLANTIC CITY, NEW JERSEY 08401

117



SHEET 128

SHEET 118

SHEET 119

198

117

TAX MAP
 CITY OF ATLANTIC CITY
 ATLANTIC COUNTY, NEW JERSEY
 DATE: AUG 1995
 SCALE: 1" = 50'
 JOSEPH M. DOLAN, PLS, PP
 MUNICIPAL LAND SURVEYOR
 OFFICE OF THE CITY ENGINEER
 400 CITY HALL
 ATLANTIC CITY, NEW JERSEY 08401

REVISIONS	
DATE	BY
8/8/1999	BLK 745: CORR. LOT GEOM. & NOS, LOTS 1, 2 & 3 DMP



748

ELIZABETH

JACKSON

CITY OF VENTNOR

AVE

WEST END

749

1
2.85 ACRES
EXEMPT-CITY OF AC
VACANT LAND

MONTGOMERY

AVE

750

1
2.85 ACRES
EXEMPT-CITY OF AC
VACANT LAND

TALLAHASSEE

AVE

751

1
2.85 ACRES
EXEMPT-CITY OF AC
VACANT LAND

KINGSTON

AVE

752

1
2.85 ACRES
EXEMPT-CITY OF AC
VACANT LAND

BARTRAM

AVE

JOHN AVE

AVE

AVE



TAX MAP
 CITY OF ATLANTIC CITY
 ATLANTIC COUNTY, NEW JERSEY
 SCALE: 1" = 50' DATE: AUG 1995
 JOSEPH M. DOLAN, PLS, PP
 MUNICIPAL LAND SURVEYOR
 NEW JERSEY LICENSE NO. 23530
 OFFICE OF THE CITY ENGINEER
 803 CITY HALL
 ATLANTIC CITY, NEW JERSEY 08401



TAX MAP
CITY OF ATLANTIC CITY
ATLANTIC COUNTY, NEW JERSEY
DATE: AUG 1995
JOSEPH M. DOLAN, PLS, PP
MANUAL LAND SURVEYOR
NEW JERSEY LICENSE NO. 28183
OFFICE OF THE CITY ENGINEER
303 CITY HALL
ATLANTIC CITY, NEW JERSEY 08401

SHEET 122

SHEET 63

SHEET 118

SHEET 120

SHEET 128

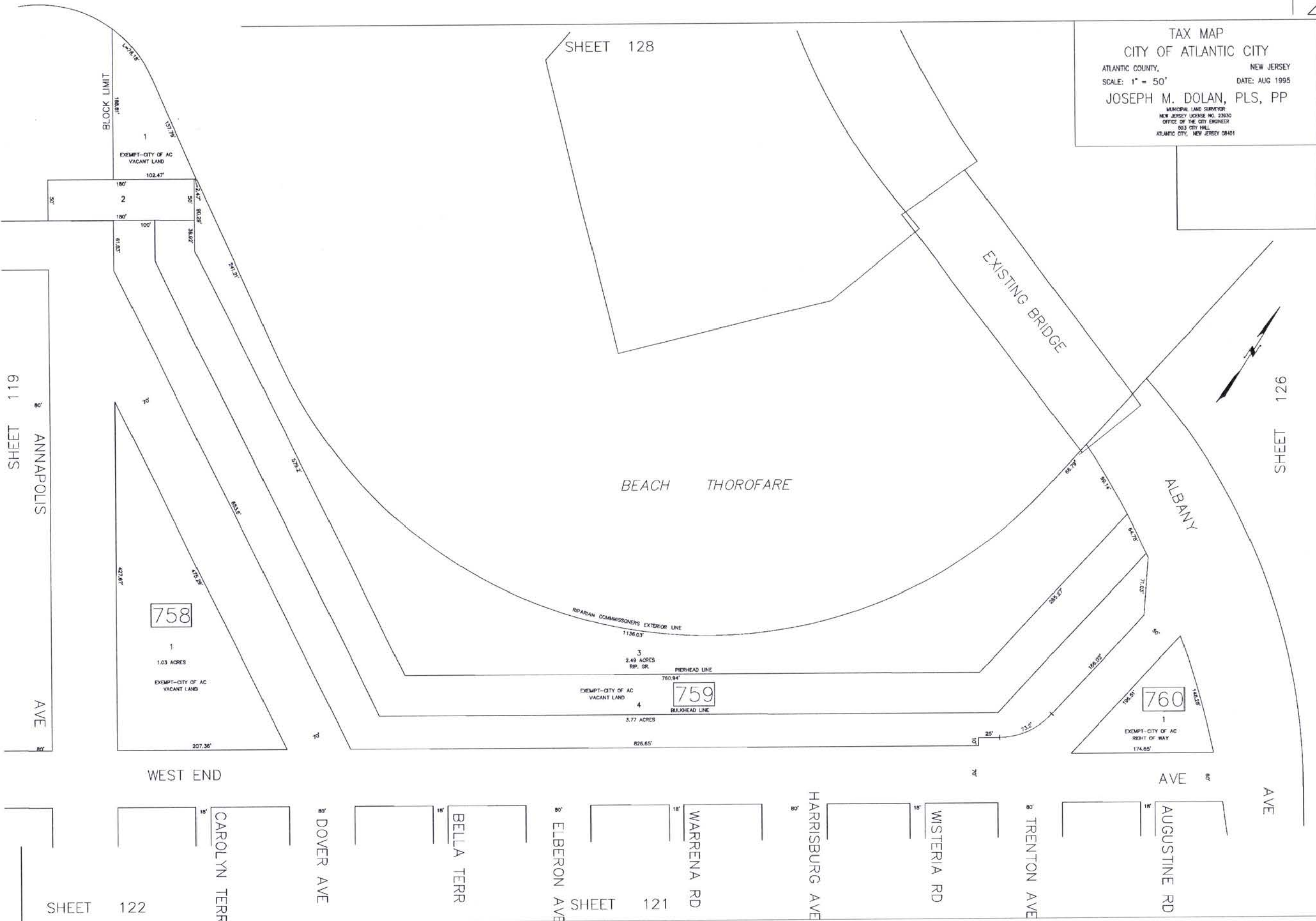
119

119

200

TAX MAP
 CITY OF ATLANTIC CITY
 ATLANTIC COUNTY, NEW JERSEY
 SCALE: 1" = 50' DATE: AUG 1995
 JOSEPH M. DOLAN, PLS, PP
 MUNICIPAL LAND SURVEYOR
 NEW JERSEY LICENSE NO. 23530
 OFFICE OF THE CITY ENGINEER
 803 CITY HALL
 ATLANTIC CITY, NEW JERSEY 08401

SHEET 128



SHEET 119
ANNAPOLIS AVE

SHEET 126

758

1
 1.03 ACRES
 EXEMPT-CITY OF AC
 VACANT LAND

759

3
 2.49 ACRES
 RIP. GR.
 EXEMPT-CITY OF AC
 VACANT LAND
 4
 3.77 ACRES

760

1
 EXEMPT-CITY OF AC
 RIGHT OF WAY
 174.85'

SHEET 122

SHEET 121

DATE	REVISIONS	BY
3/20/1998	BLK 766; CONS. 13 & 14 INTO 13	DWP
7/9/1998	BLK 766; CONS. 11 & 12 INTO 11	DWP
7/9/1998	BLK 764; CONS. 2 & 4 INTO 2	DWP
10/7/1999	BLK 762; CONS. 20 & 21 INTO 20	DWP
3/30/2001	BLK 766; CONS. 9 & 10 INTO 9	DWP
1/8/2002	BLK 763; CONS. 17 & 18 INTO 17	DWP
5/2/2002	BLK 762; CONS. 2 & 3 INTO 2	DWP
5/3/2002	BLK 766; CONS. 20 & 21 INTO 20	DWP
5/3/2002	BLK 766; CONS. 20 & 21 INTO 20	DWP
5/3/2002	BLK 766; CONS. 4, 5, 6 & 7 INTO 4	DWP
4/19/2004	BLK 762; CONS. 15, 17 & 18 INTO 15	DWP

SHEET 126

TAX MAP
CITY OF ATLANTIC CITY
ATLANTIC COUNTY,
NEW JERSEY
DATE: AUG 1995
JOSEPH M. DOLAN, PLS, PP
SCALE: 1" = 50'
MANUAL LAND SURVEYOR
NEW JERSEY LICENSE NO. 28030
OFFICE OF THE CITY ENGINEER
503 CITY HALL
ATLANTIC CITY, NEW JERSEY 08401

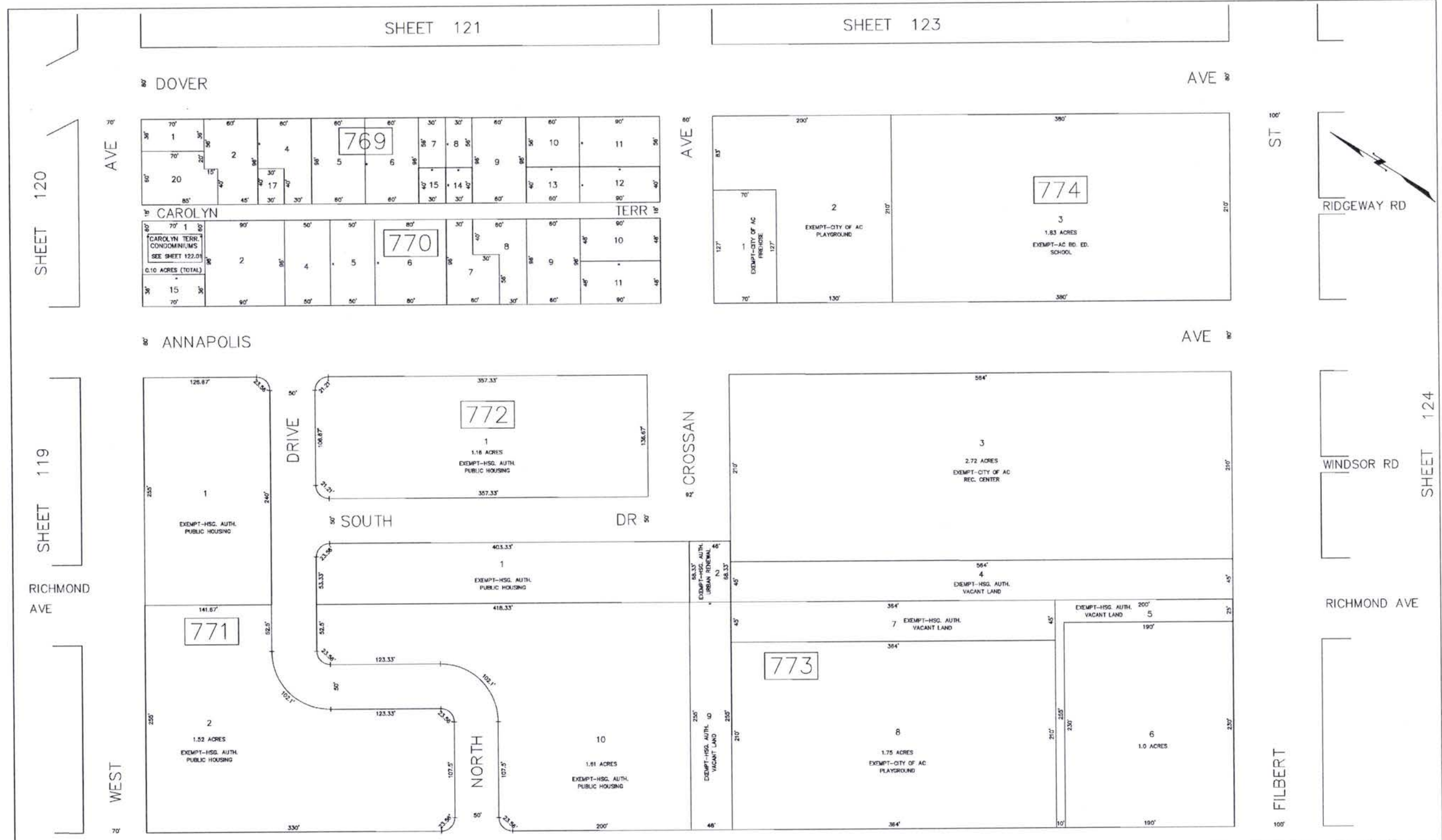


SHEET 120

SHEET 123

121

121



REVISIONS			REVISIONS		
DATE	REVISIONS	BY	DATE	REVISIONS	BY
5/5/1998	BLK 769; CONSL 2,3,18 & 19 INTO 2	DWP	5/3/2002	BLK 770; CONSL 2,3 & 14 INTO 2	DWP
7/2/1998	BLK 769; CONSL 4 & 16 INTO 4	DWP	1/31/2007	BLK 769; CONSL 20 & 21 INTO 20	
7/28/1998	BLK 770; CONSL 7 & 12 INTO 7	DWP			

SHEET 63

TAX MAP
 CITY OF ATLANTIC CITY
 ATLANTIC COUNTY, NEW JERSEY
 SCALE: 1" = 50' DATE: AUG 1995
 JOSEPH M. DOLAN, PLS, PP
 MUNICIPAL LAND SURVEYOR
 NEW JERSEY LICENSE NO. 23930
 OFFICE OF THE CITY ENGINEER
 603 CITY HALL
 ATLANTIC CITY, NEW JERSEY 08401

122.01

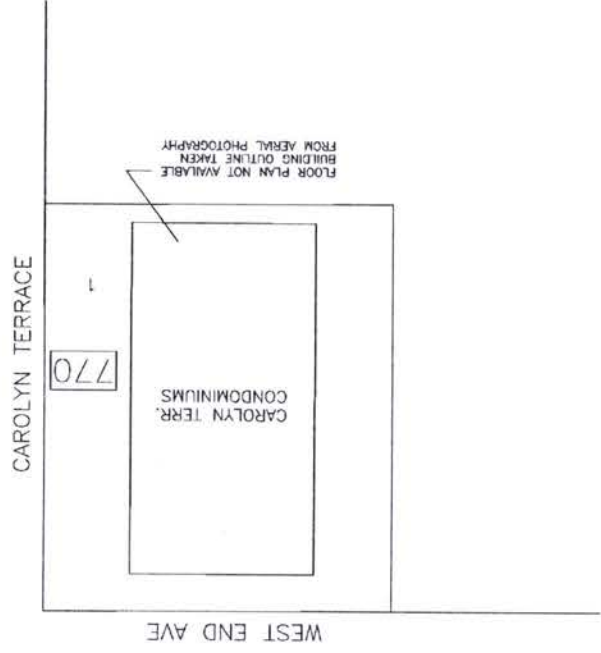
122.01

TAX MAP
 CITY OF ATLANTIC CITY
 NEW JERSEY
 DATE: AUG 1995
 JOSEPH M. DOLAN, PLS. PP
 MANAGER AND DIRECTOR
 NEW JERSEY LICENSE NO. 23830
 OFFICE OF THE CITY ENGINEER
 503 CITY HALL
 ATLANTIC CITY, NEW JERSEY 08401

ATLANTIC COUNTY,
 NEW JERSEY

JOSEPH M. DOLAN, PLS NJ LICENSE # 23930
 I hereby certify that this map has been revised
 under my immediate supervision, and complies
 with the laws of the State of New Jersey.

LOT NO.	SQ. FT.	UNIT NO./ADDRESS
101	390	1/570
102	390	2/572
103	390	3/574
104	390	4/576



"CAROLYN TERR."
 CONDOMINIUMS
 BLOCK 770



SHEET 122

SHEET 126

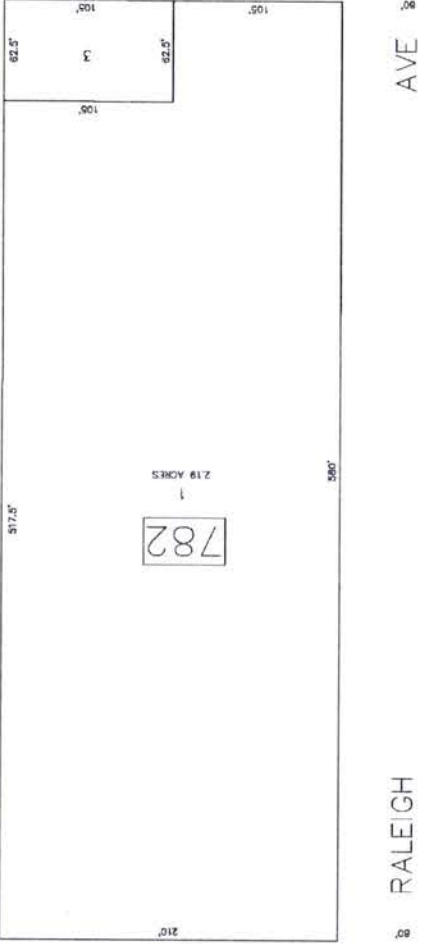
205

REVISIONS		
DATE	REVISIONS	BY
5/24/1998	BLK 781: CONSL 13 & 14 INTO 13	CMH
7/15/1998	BLK 778: CONSL 18 & 19 INTO 18	DWP
7/25/2001	BLK 776: CONSL 5 & 6 INTO 5	DWP
5/6/2002	BLK 775: CONSL 8 & 18 INTO 8	DWP
5/6/2002	BLK 777: CONSL 5 & 6 INTO 5	DWP
5/15/2002	BLK 778: CONSL 11,12 & 13 INTO 11	DWP

SHEET 125

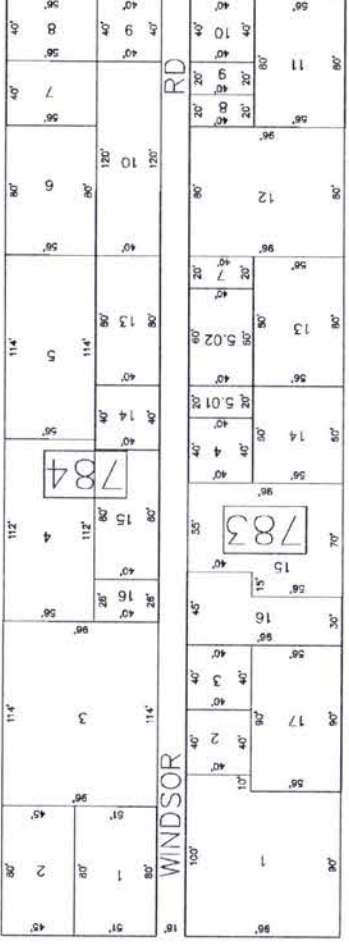
TAX MAP
 CITY OF ATLANTIC CITY
 ATLANTIC COUNTY, NEW JERSEY
 SCALE: 1" = 50' DATE: AUG 1995
 JOSEPH M. DOLAN, PLS, PP
MUNICIPAL LAND SURVEYOR
 NEW JERSEY LICENSE NO. 23920
 OFFICE OF THE CITY ENGINEER
 803 CITY HALL
 ATLANTIC CITY, NEW JERSEY 08401

SHEET 63



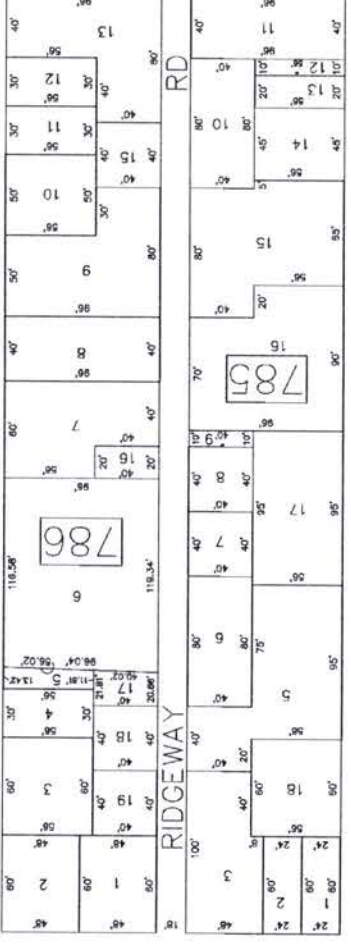
RICHMOND AVE

AVE



ANNAPOLIS AVE

AVE



DOVER AVE

AVE

ST

SHEET 122

BY	DATE	REVISIONS
	3/23/1998	BLK 783; CONSL 5 & 6 INTO 5
	3/27/1998	BLK 782; CONSL 3 & 4 INTO 3
	4/1/1998	BLK 786; CONSL 13 & 14 INTO 13
	7/15/1998	BLK 784; CONSL 10,11 & 12 INTO 10
	10/13/1999	BLK 783; SUBDIV 5 INTO 5.01 & 5.02
	2/4/2003	BLK 782; CONSL 1 & 2 INTO 1
	3/10/2003	BLK 785; CONSL 3 & 4 INTO 3



SHEET 125

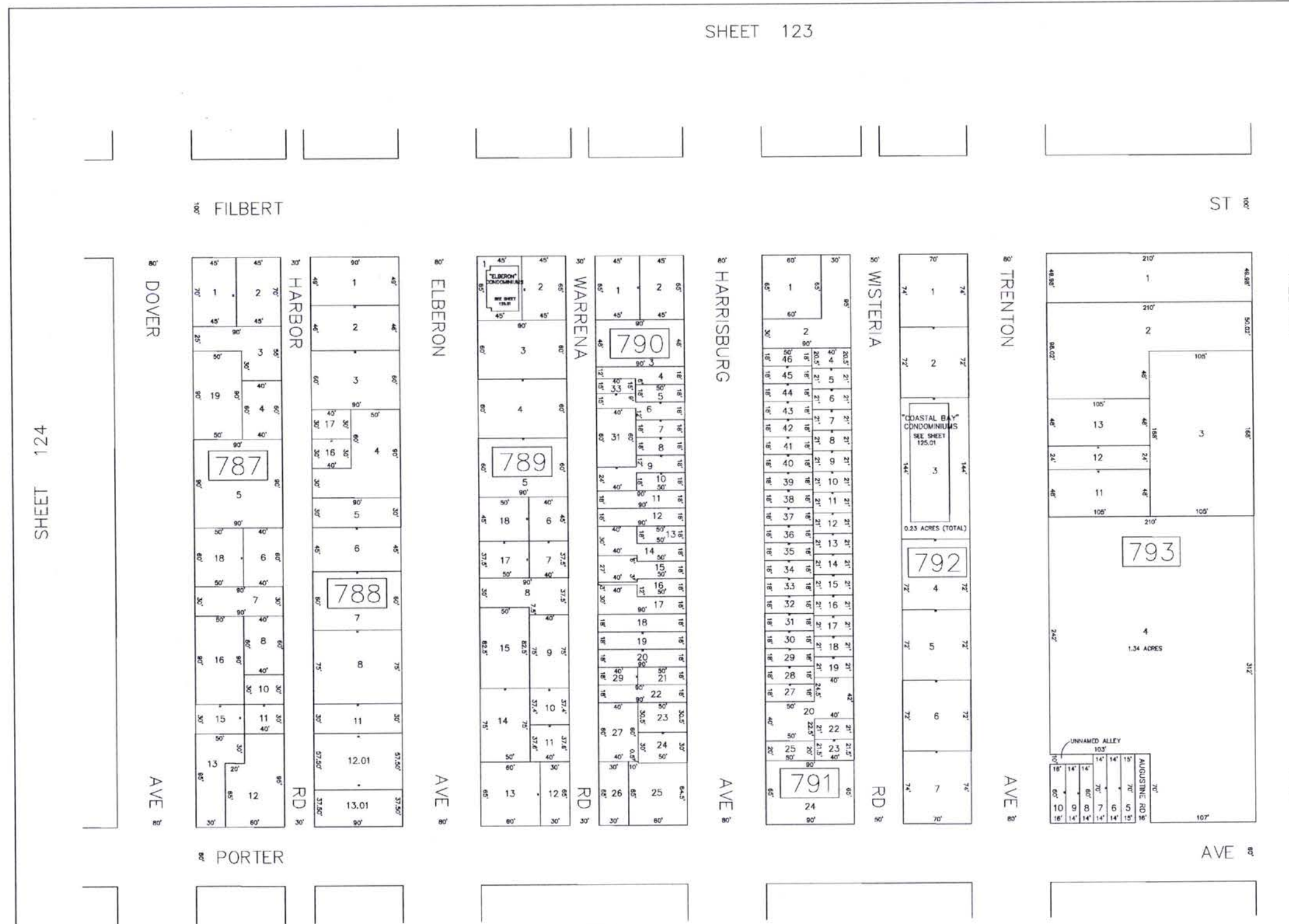
TAX MAP
CITY OF ATLANTIC CITY
ATLANTIC COUNTY, NEW JERSEY
SCALE: 1" = 50'
DATE: AUG 1995
JOSEPH M. DOLAN, PLS, PP
MUNICIPAL LAND SURVEYOR
NEW JERSEY LICENSE NO. 23830
OFFICE OF THE CITY ENGINEER
503 CITY HALL
ATLANTIC CITY, NEW JERSEY 08401

SHEET 64

124

206

124



SHEET 124

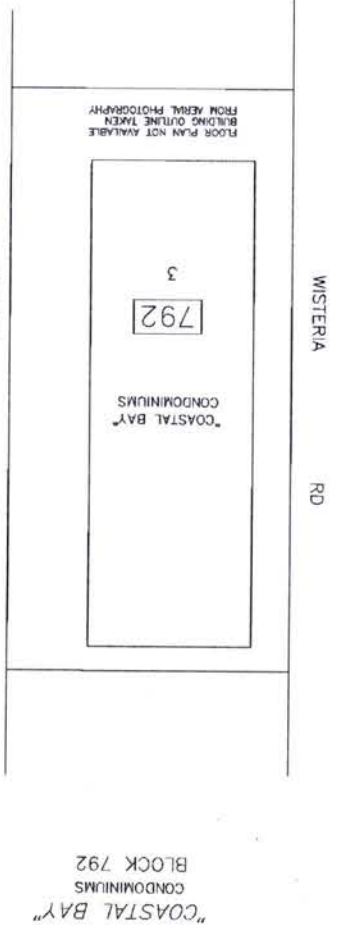
SHEET 126

207

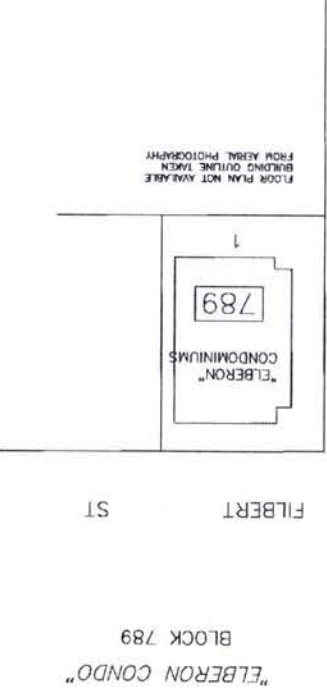
REVISIONS			REVISIONS		
DATE	REVISIONS	BY	DATE	REVISIONS	BY
4/1/1998	BLK 791; CONSL 2 & 3 INTO 2	CMH	1/8/2002	BLK 788; CONSL 8,9 & 10 INTO 8	DWP
7/28/1998	BLK 789; CONSL 8 & 16 INTO 8	DWP	5/15/2002	BLK 790; CONSL 22 & 28 INTO 22	DWP
7/29/1998	BLK 790; CONSL 6 & 32 INTO 6	DWP	5/15/2002	BLK 787; CONSL 8 & 9 INTO 8	DWP
8/18/1998	BLK 787; CONSL 13 & 14 INTO 13	DWP	6/25/2002	BLK 787; CONSL 7 & 17 INTO 7	DWP
1/10/1999	BLK 789; ADD CONDO LOT 1	DWP	9/19/2005	BLK 791; CONSL 20 & 26 INTO 20	DWP
10/7/1999	BLK 791; CONSL 20 & 21 INTO 20	DWP			
5/27/2000	BLK 788; CONSL 12,13,14 & 15 INTO 12.01 & 13.01	DWP			
7/26/2001	BLK 790; CONSL 12 & 30 INTO 12	DWP			

TAX MAP
 CITY OF ATLANTIC CITY
 ATLANTIC COUNTY, NEW JERSEY
 SCALE: 1" = 50'
 DATE: AUG 1995
 JOSEPH M. DOLAN, PLS, PP
MUNICIPAL LAND SURVEYOR
 NEW JERSEY LICENSE NO. 23230
 OFFICE OF THE CITY ENGINEER
 803 CITY HALL
 ATLANTIC CITY, NEW JERSEY 08401

LOT NO.	UNIT NO./ADDRESS	SQ. FT.
301	440-A	817.2
302	440-B	828.3
303	442-A	816.1
304	442-B	825.9
305	444-A	821.8
306	444-B	832.5
307	446-A	817.6
308	446-B	826.4
309	448-A	817.7
310	448-B	827.7



LOT NO.	UNIT NO./ADDRESS	SQ. FT.
101		
102		



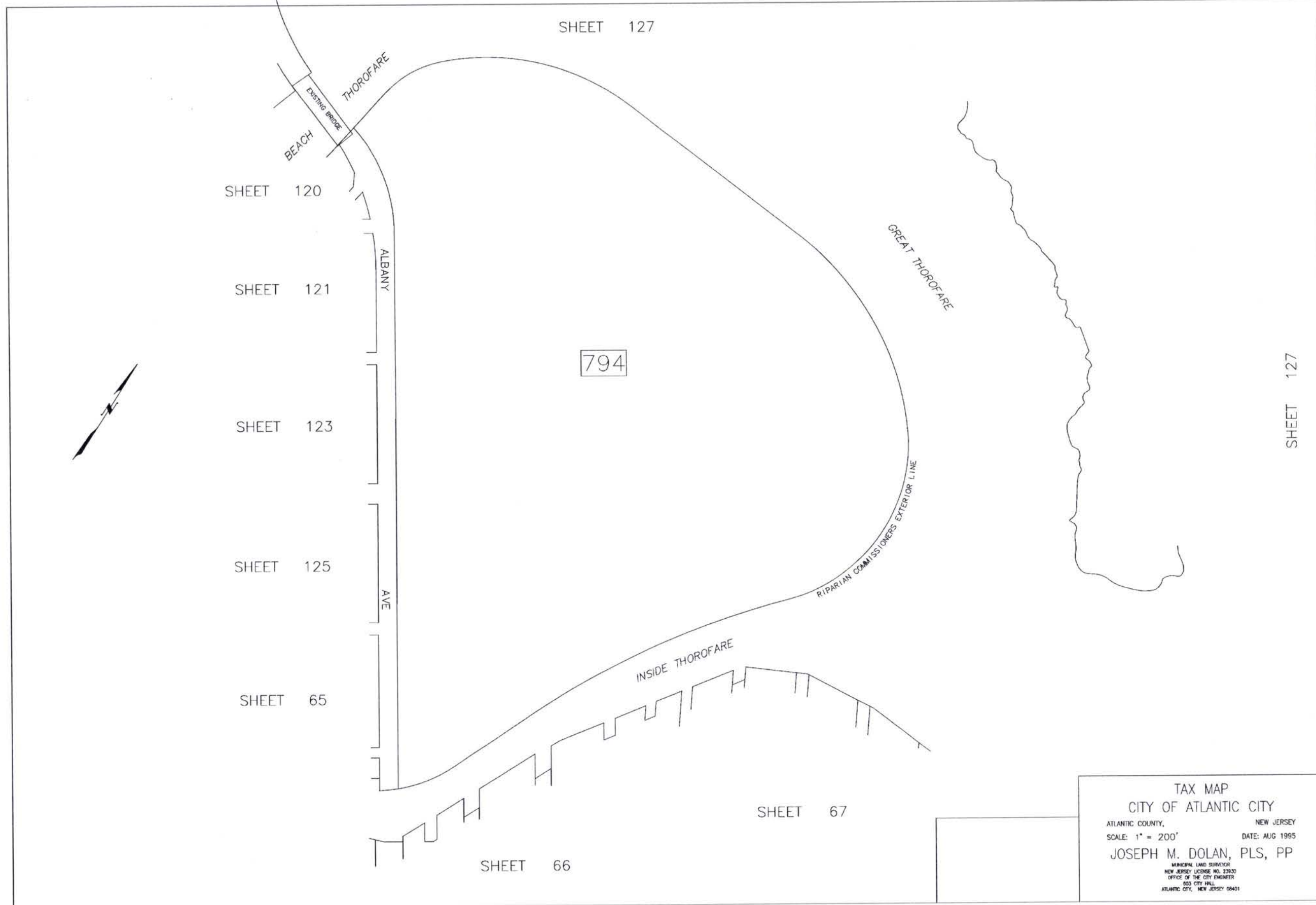
I hereby certify that this map has been revised under my immediate supervision, and complies with the laws of the State of New Jersey.

JOSEPH M. DOLAN, PLS NJ LICENSE # 25930

TAX MAP
CITY OF ATLANTIC CITY
ATLANTIC COUNTY,
NEW JERSEY
DATE: AUG 1995
JOSEPH M. DOLAN, PLS, PP
MUNICIPAL LAND SURVEYOR
NEW JERSEY LICENSE NO. 23830
OFFICE OF THE ENGINEER
403 CITY HALL
ATLANTIC CITY, NEW JERSEY 08401

125.01

125.01



209

TAX MAP
 CITY OF ATLANTIC CITY
 ATLANTIC COUNTY, NEW JERSEY
 SCALE: 1" = 200' DATE: AUG 1995
 JOSEPH M. DOLAN, PLS, PP
 MUNICIPAL LAND SURVEYOR
 NEW JERSEY LICENSE NO. 23820
 OFFICE OF THE CITY ENGINEER
 803 CITY HALL
 ATLANTIC CITY, NEW JERSEY 08401

DATE	REVISIONS
12/27/1998	BLK. 799 CORN. TO ADD LOT 94
DWP	
12/9/1998	CORN. TO ADD BLK. 829, LOT 1
DWP	
12/8/1998	BLK. 795 GEOMETRIC REV. TO LOT 32
DWP	
12/17/1998	BLK. 795 CORN. TO ADD LOT 49
DWP	
12/21/1998	BLK. 799 CORN. TO ADD LOTS 81, 82 & 83
DWP	
12/21/1998	BLK. 826 CORN. TO ADD LOT 5 INTO
DWP	

TAX MAP
CITY OF ATLANTIC CITY
ATLANTIC COUNTY,
NEW JERSEY
DATE: AUG 1995
SCALE: 1" = 200'
JOSEPH M. DOLAN, PLS, PP
MUNICIPAL LAND SURVEYOR
NEW JERSEY LICENSE NO. 23830
OFFICE OF THE CITY ENGINEER
ATLANTIC CITY, NEW JERSEY 08403

SHEET 126

TAX MAP CITY OF ATLANTIC CITY

859

828

829

827

473

826

799

825

821

820

815

814

807

806

805

804

803

802

801

800

811

810

812

813

817

818

819

823

824

822

824

824

824

824

824

824

824

824

824

824

824

210

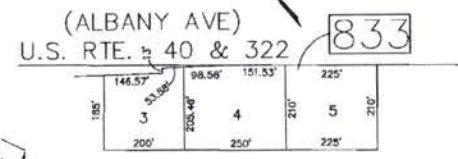
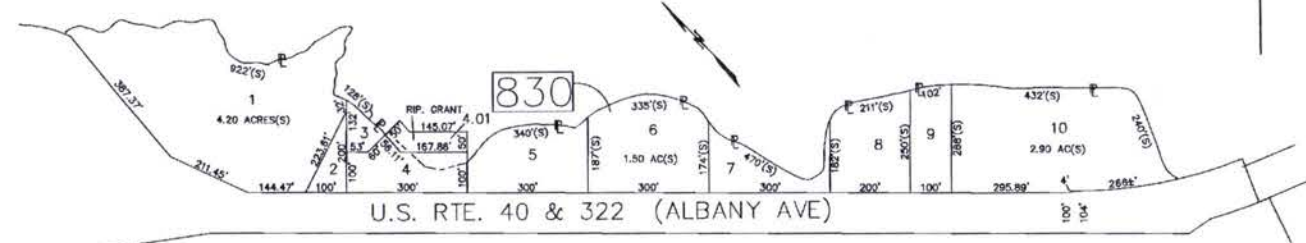
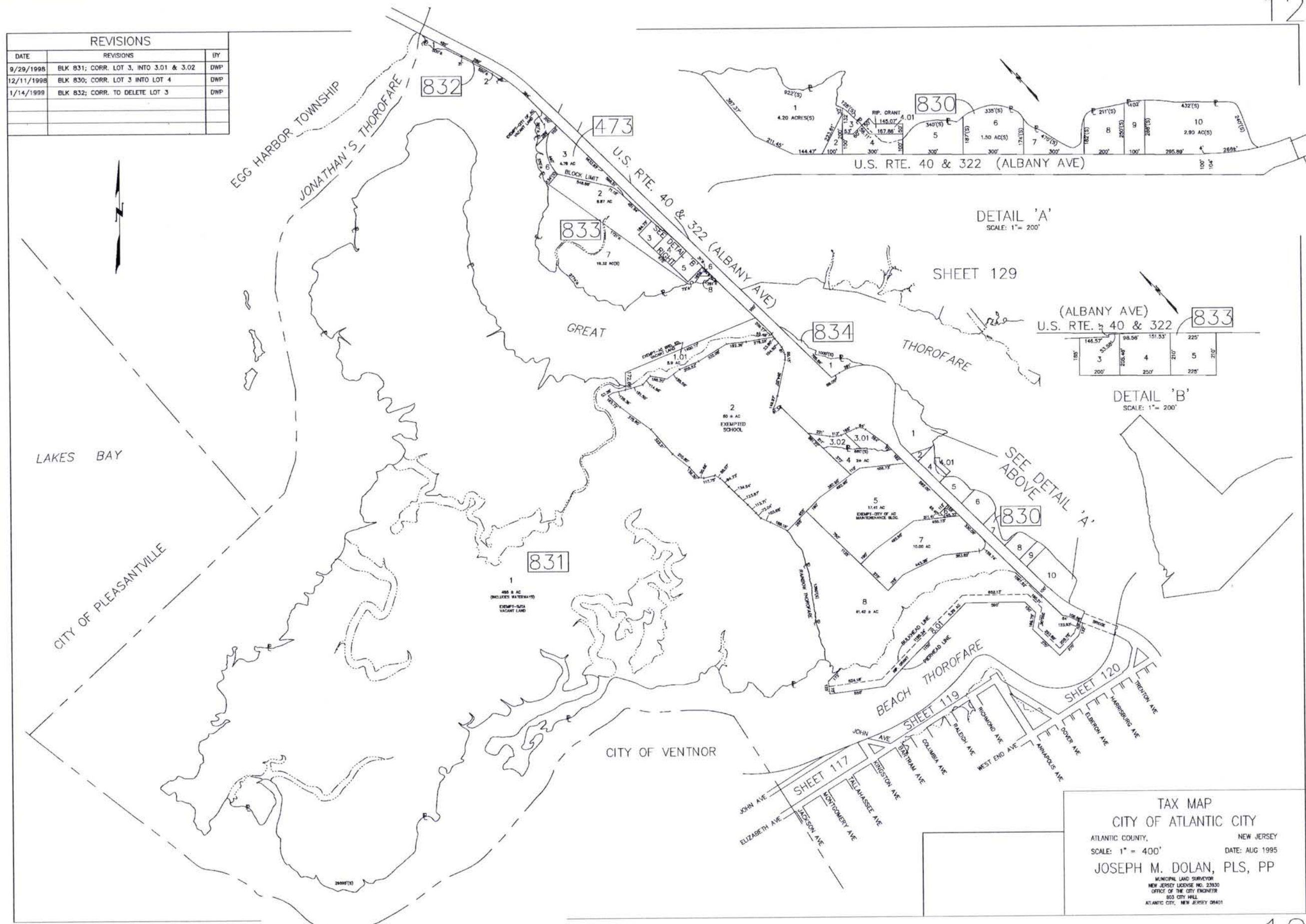
SHEET 81

127

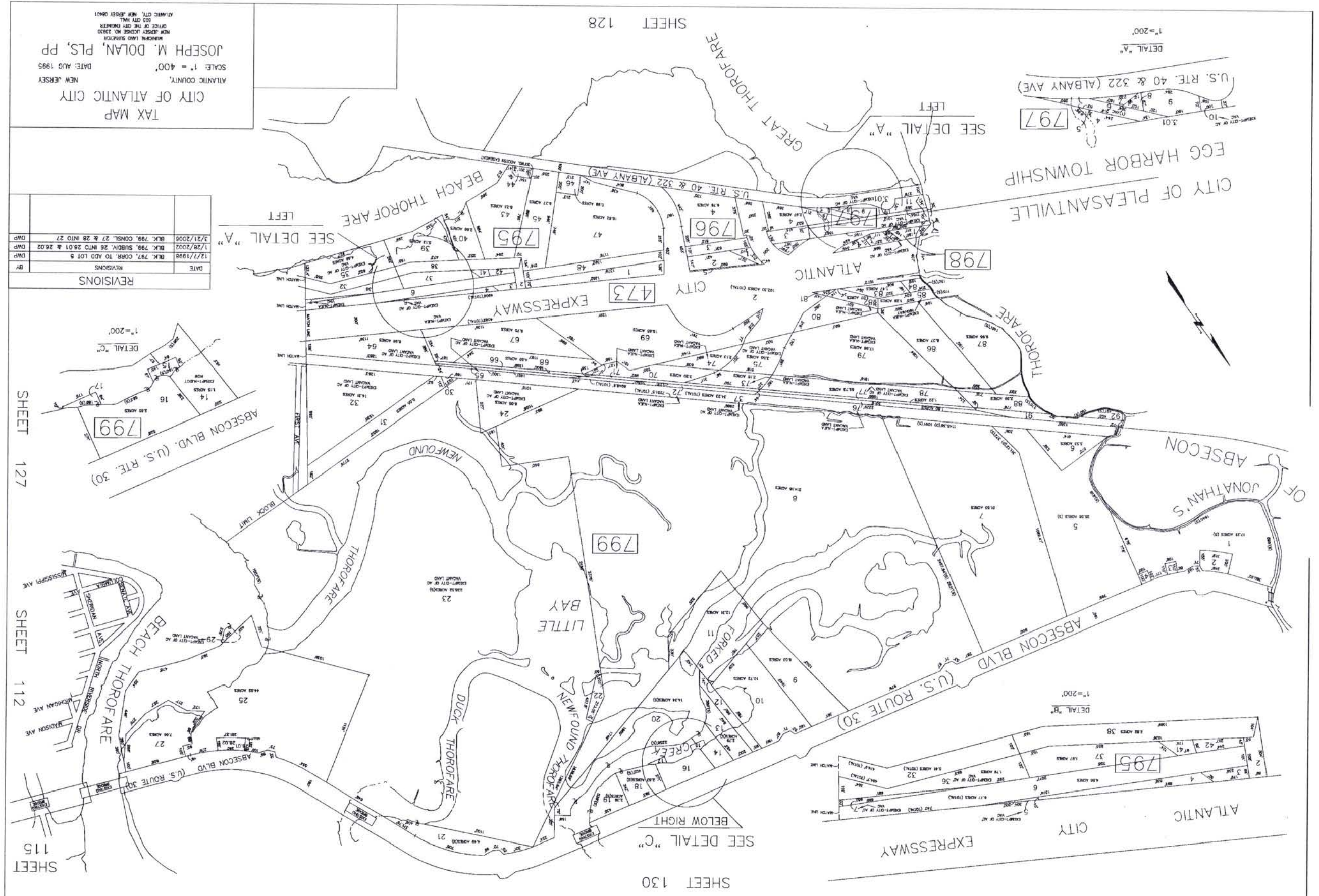
127



REVISIONS		
DATE	REVISIONS	BY
9/29/1998	BLK 831; CORR. LOT 3, INTO 3.01 & 3.02	DWP
12/11/1998	BLK 830; CORR. LOT 3 INTO LOT 4	DWP
1/14/1999	BLK 832; CORR. TO DELETE LOT 3	DWP



TAX MAP
 CITY OF ATLANTIC CITY
 ATLANTIC COUNTY, NEW JERSEY
 SCALE: 1" = 400' DATE: AUG 1995
 JOSEPH M. DOLAN, PLS, PP
 MUNICIPAL LAND SURVEYOR
 NEW JERSEY LICENSE NO. 23530
 OFFICE OF THE CITY ENGINEER
 803 CITY HALL
 ATLANTIC CITY, NEW JERSEY 08401



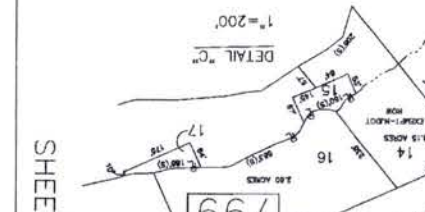
SHEET 130

SHEET 128

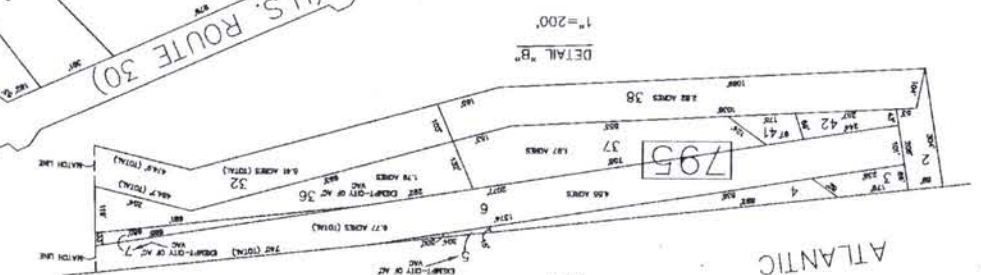
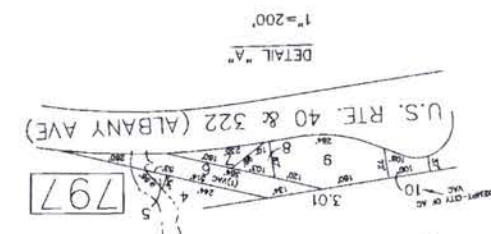
SHEET 115 SHEET 112 SHEET 127 SHEET 122

REVISIONS

DATE	REVISIONS
12/7/1998	BLK. 797, CORR. TO ADD LOT 5
DWP	
1/28/2002	BLK. 799, SUBDIV. 26 INTO 26.01 & 26.02
DWP	
3/21/2006	BLK. 799, CONSOL. 27 & 28 INTO 27
DWP	

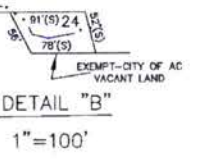
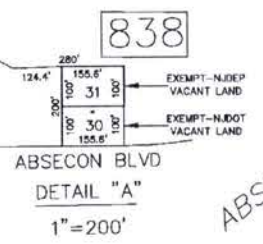
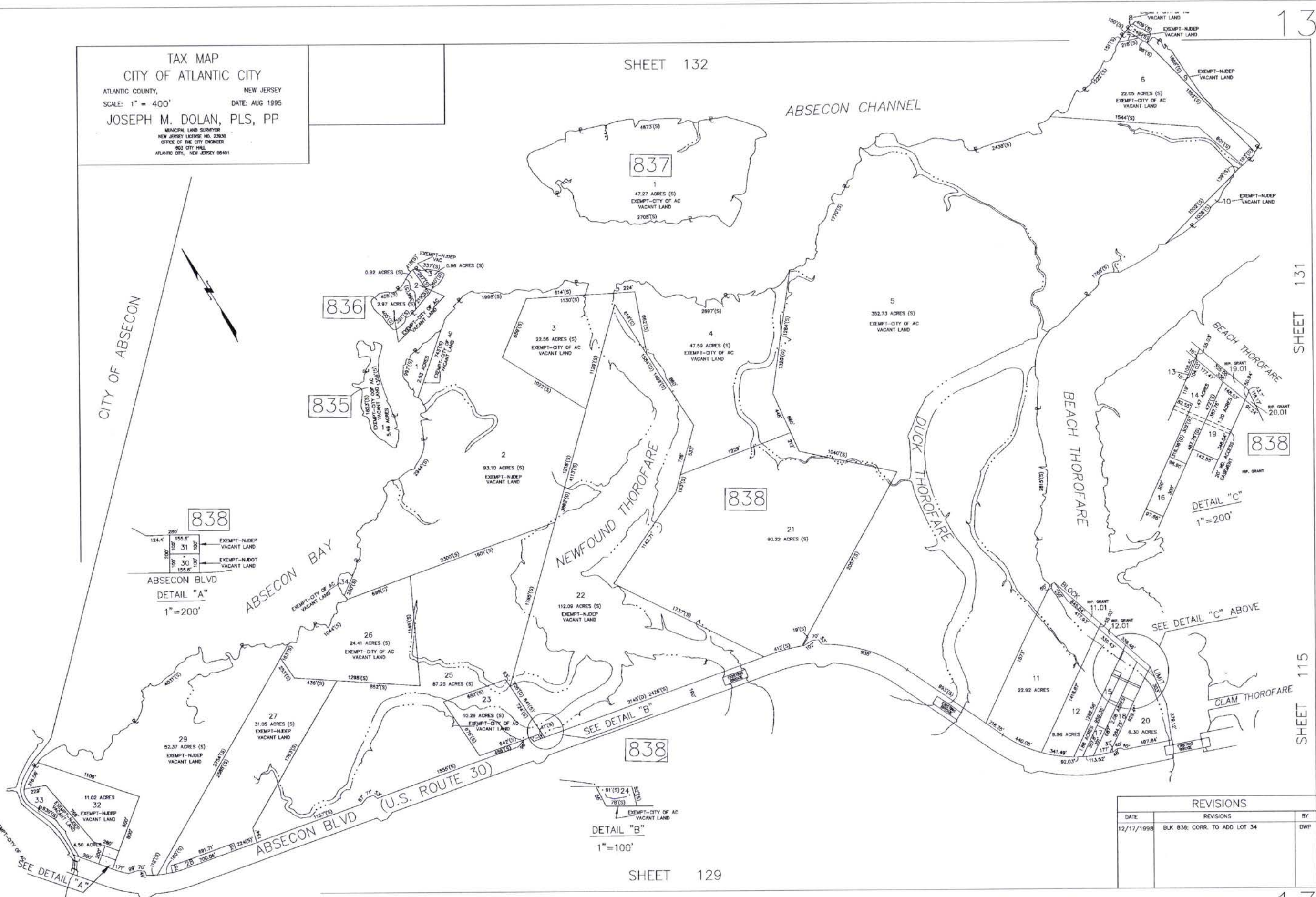


TAX MAP
CITY OF ATLANTIC CITY
NEW JERSEY
SCALE: 1" = 400'
DATE: AUG 1995
JOSEPH M. DOLAN, PLS, PP
MANAGER LAND SURVEYOR
NEW JERSEY LICENSE NO. 23930
OFFICE OF THE CLERK
ATLANTIC CITY, NEW JERSEY 08401



TAX MAP
CITY OF ATLANTIC CITY
ATLANTIC COUNTY, NEW JERSEY
SCALE: 1" = 400' DATE: AUG 1995
JOSEPH M. DOLAN, PLS, PP
MUNICIPAL LAND SURVYOR
NEW JERSEY LICENSE NO. 23830
OFFICE OF THE CITY ENGINEER
603 CITY HALL
ATLANTIC CITY, NEW JERSEY 08401

SHEET 132



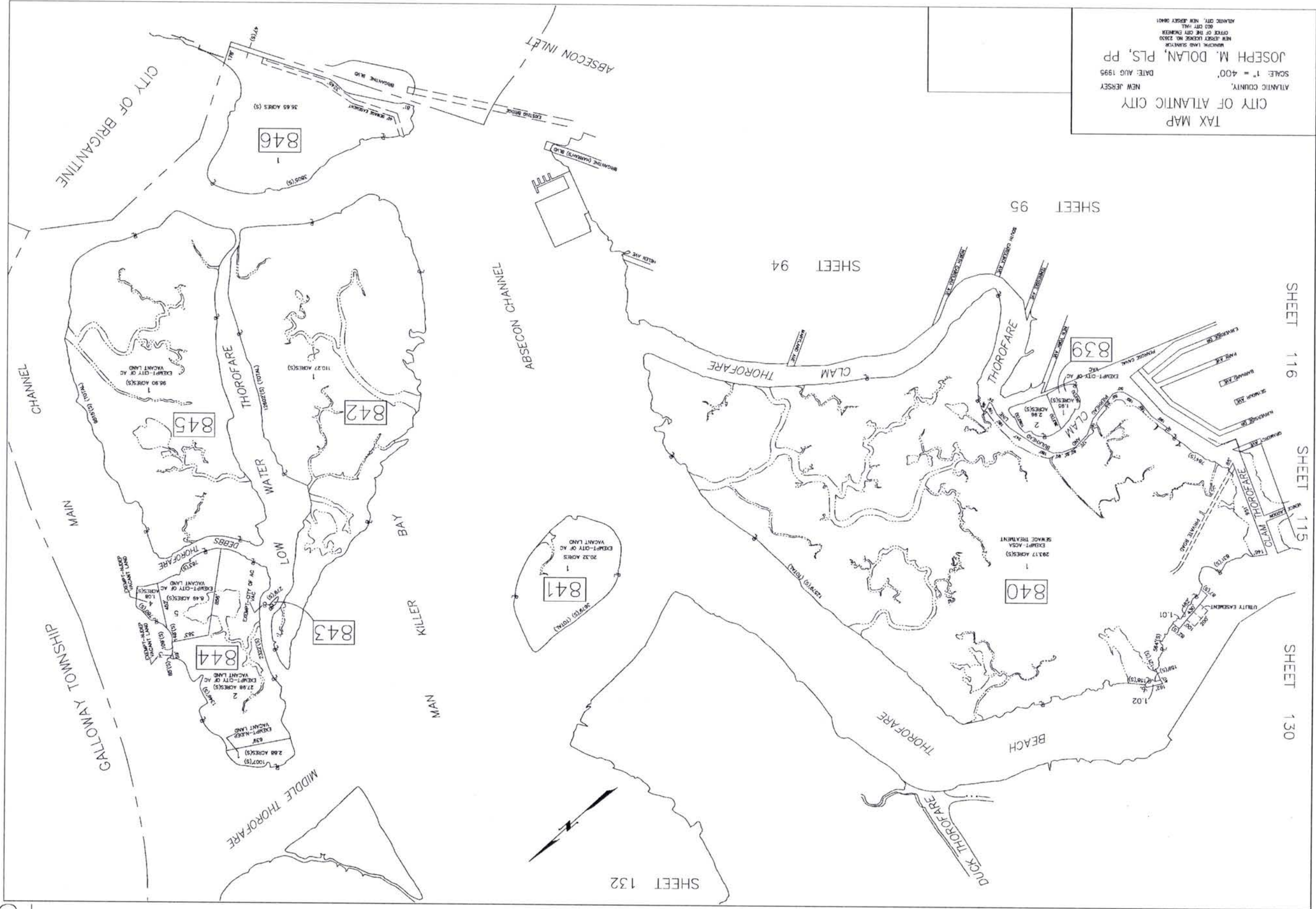
SHEET 131

SHEET 115

SHEET 129

REVISIONS		
DATE	REVISIONS	BY
12/17/1998	BLK 838; CORR. TO ADD LOT 34	DWT

CITY OF ATLANTIC CITY
 TAX MAP
 ATLANTIC COUNTY, NEW JERSEY
 DATE: AUG 1995
 JOSEPH M. DOLAN, PLS, PP
 SCALE: 1" = 400'
 NEW JERSEY LICENSE NO. 23830
 SURVEYING LAND SURVEYOR
 OFFICE OF THE CITY ENGINEER
 401 CRYSTAL
 ATLANTIC CITY, NEW JERSEY 08401

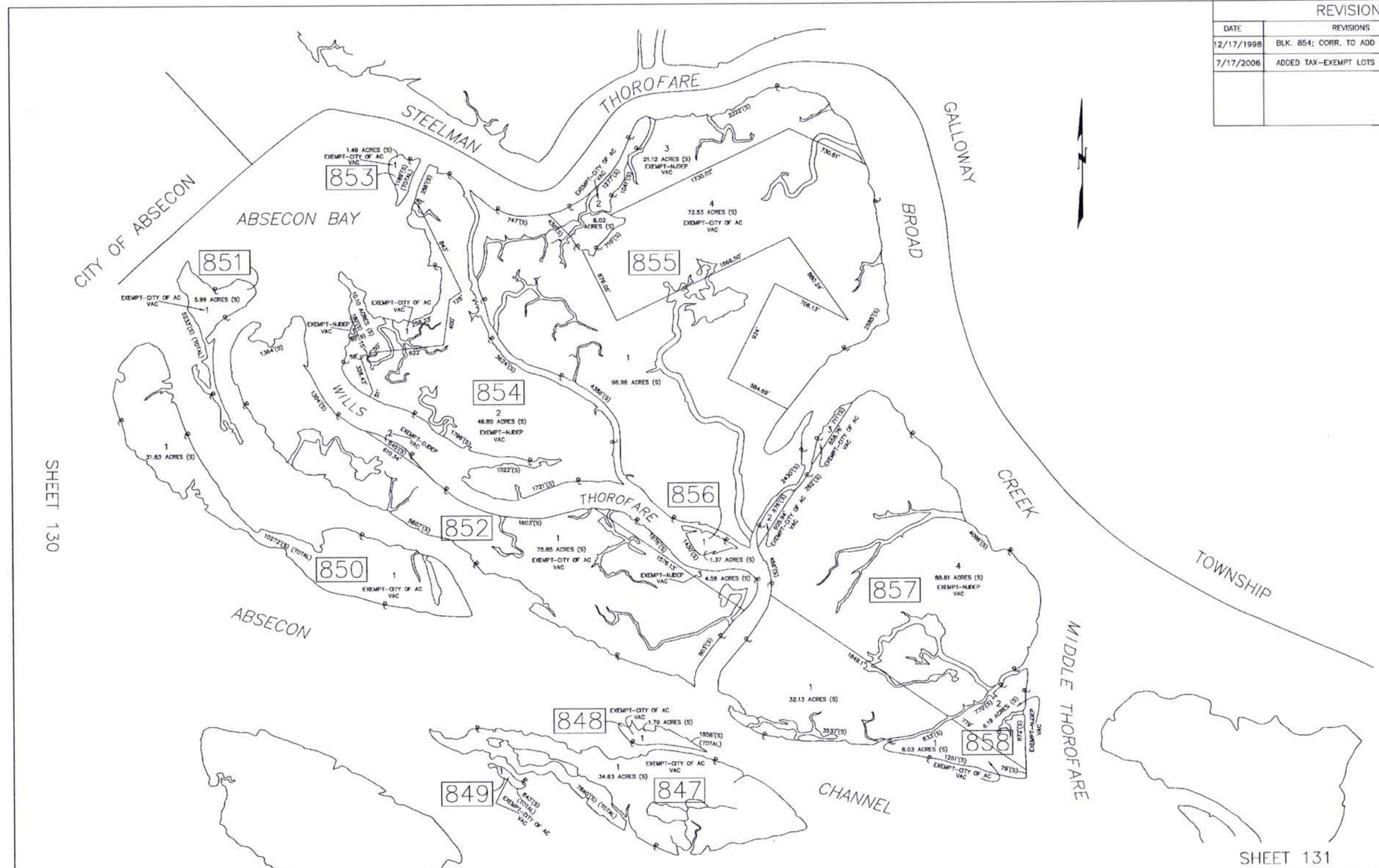


131

131

214

REVISIONS		
DATE	REVISIONS	BY
12/17/1998	BLK. 854: CORR. TO ADD LOT 3	DWP
7/17/2006	ADDED TAX-EXEMPT LOTS	CMH



SHEET 130

SHEET 130

SHEET 131

215

I hereby certify that this map has been revised under my immediate supervision, and complies with the laws of the State of New Jersey.

JOSEPH M. DOLAN, NJ LICENSE # 23930

TAX MAP
CITY OF ATLANTIC CITY
ATLANTIC COUNTY, NEW JERSEY
SCALE: 1" = 400'
DATE: AUG 1995
JOSEPH M. DOLAN, PLS, PP
MUNICIPAL LAND SURVEYOR
NEW JERSEY LICENSE NO. 23930
OFFICE OF THE CITY ENGINEER
803 CITY HALL
ATLANTIC CITY, NEW JERSEY 08401

THIS PAGE INTENTIONALLY LEFT BLANK