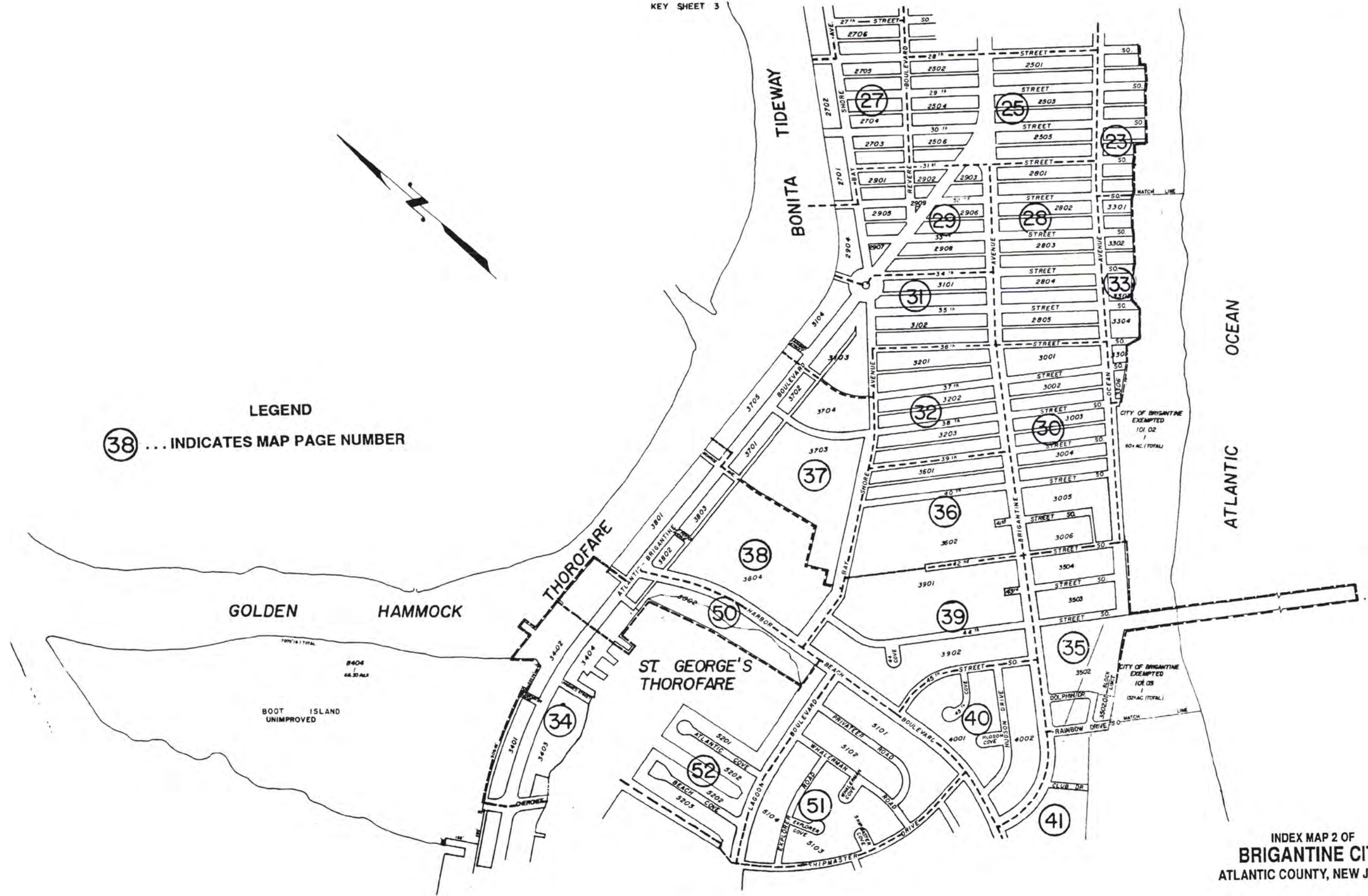




OVERALL INDEX MAP OF
BRIGANTINE CITY
 ATLANTIC COUNTY, NEW JERSEY



LEGEND
38 ... INDICATES MAP PAGE NUMBER



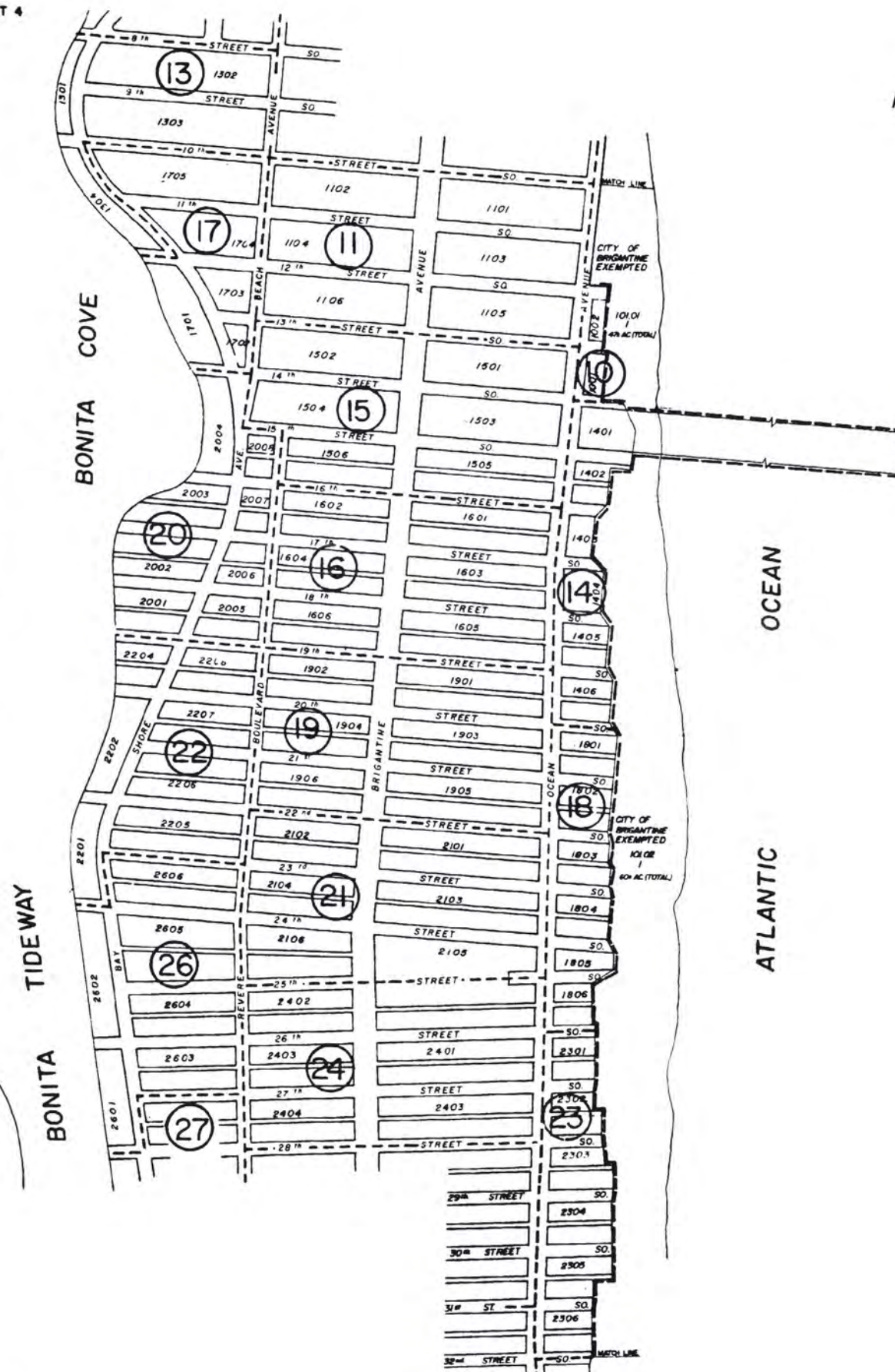
INDEX MAP 2 OF
BRIGANTINE CITY
ATLANTIC COUNTY, NEW JERSEY

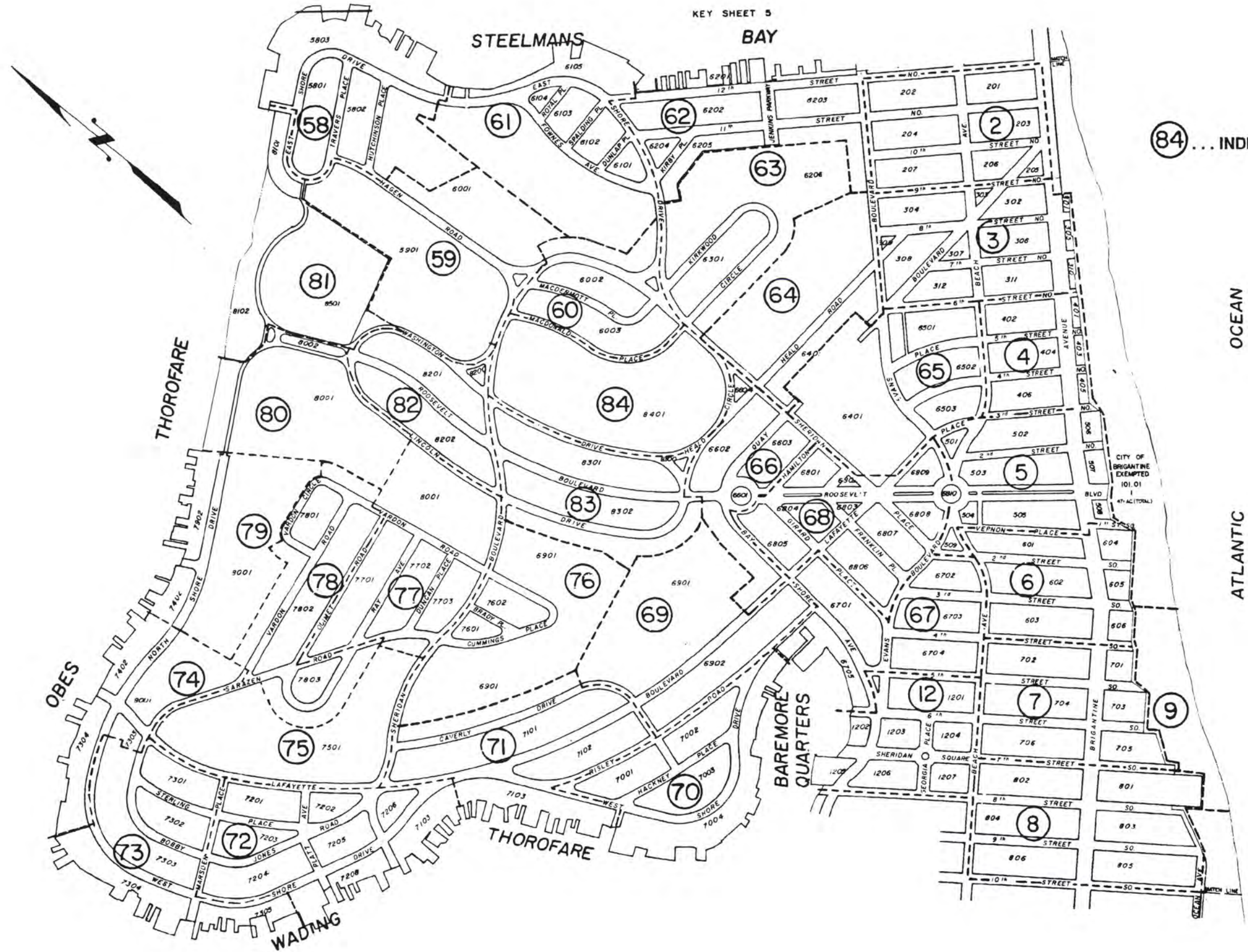
INDEX MAP 3 OF
BRIGANTINE CITY
ATLANTIC COUNTY, NEW JERSEY



LEGEND

27... INDICATES MAP PAGE NUMBER





KEY SHEET 5

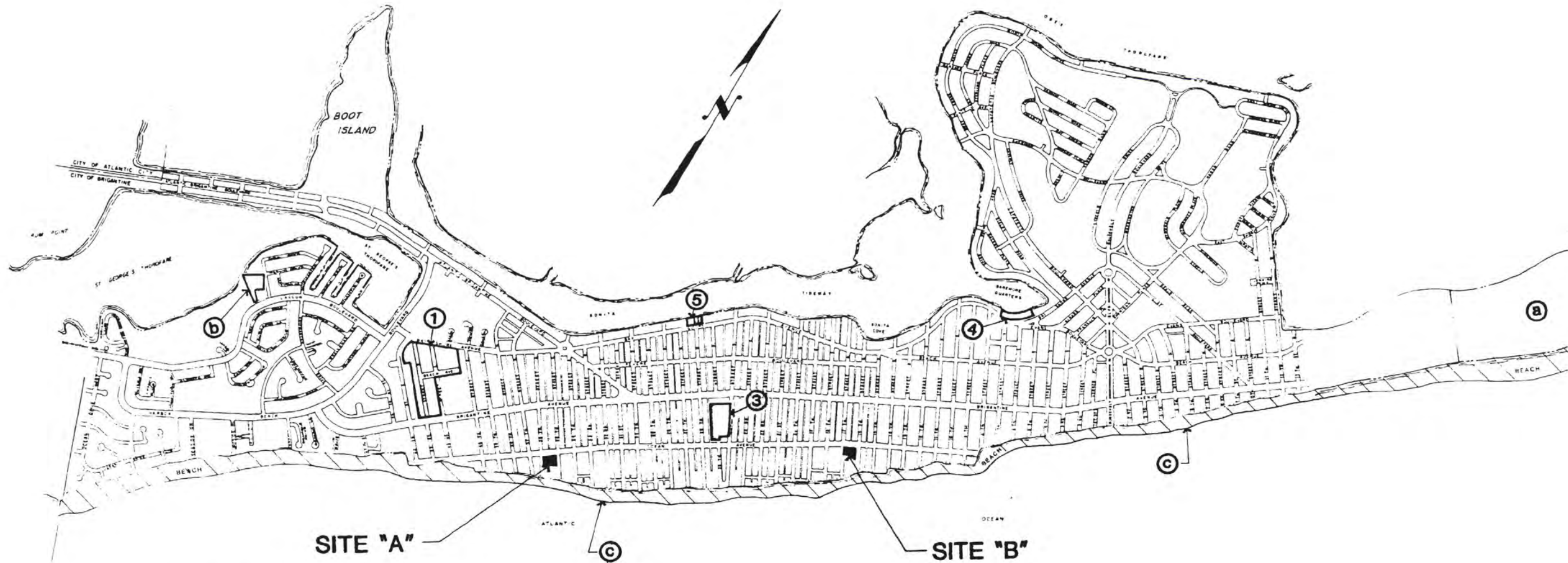
LEGEND

(84) ... INDICATES MAP PAGE NUMBER

ATLANTIC OCEAN

INDEX MAP 4 OF
BRIGANTINE CITY
ATLANTIC COUNTY, NEW JERSEY

KEY SHEET 3

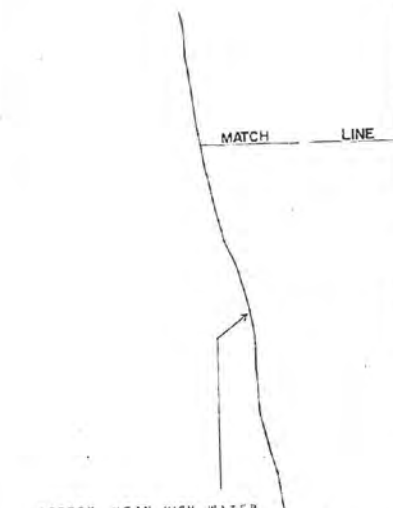


LEGEND

- ① 42nd STREET RECREATION
- ③ 26th STREET RECREATION
- ④ 6th STREET BOAT RAMP
- ⑤ CITY DOCK
- Ⓐ NORTH END
- Ⓑ PUBLIC AREA
- Ⓒ BEACH AREA

SITE LOCATION & OPEN SPACE INVENTORY MAP
 FOR:
CITY OF BRIGANTINE
 ATLANTIC COUNTY, NEW JERSEY

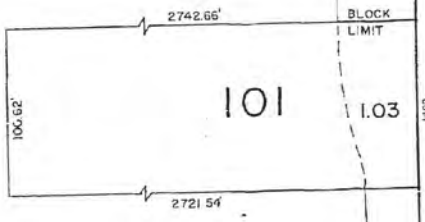
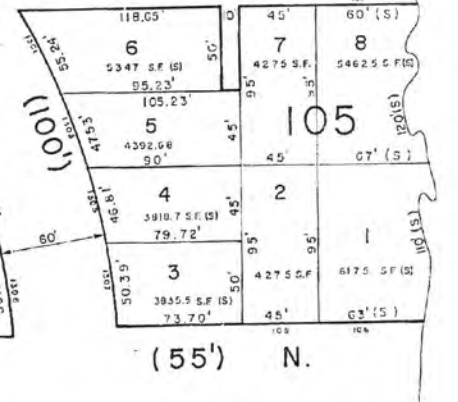
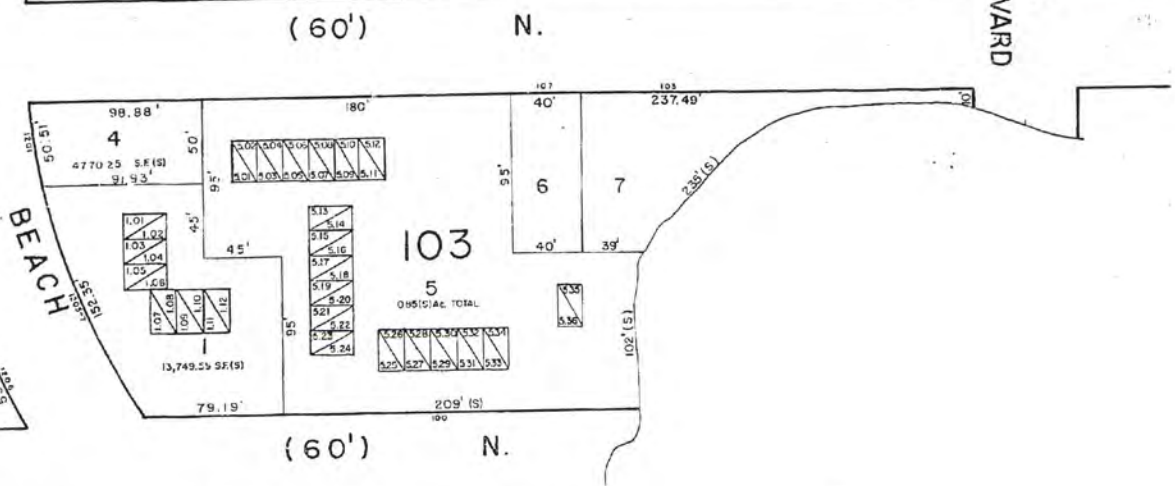
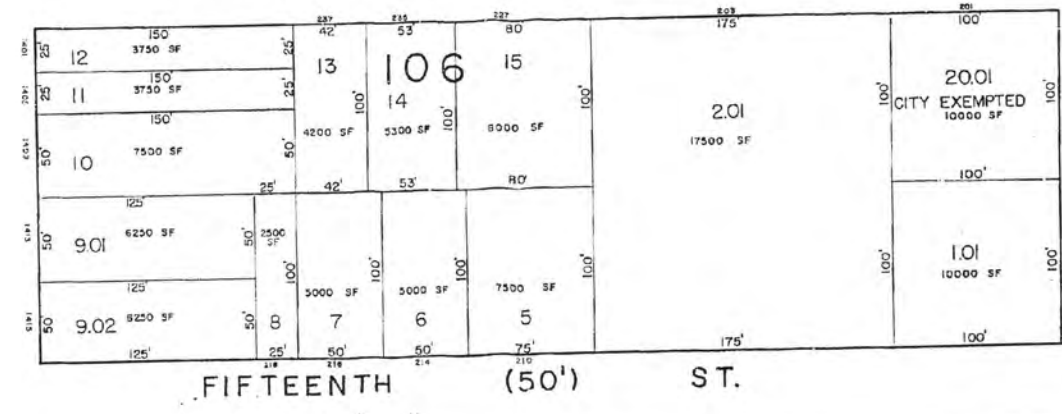
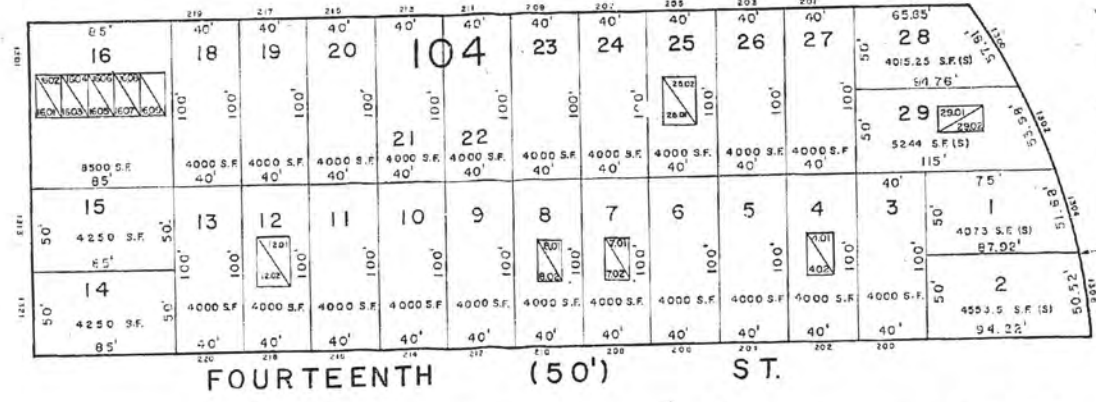
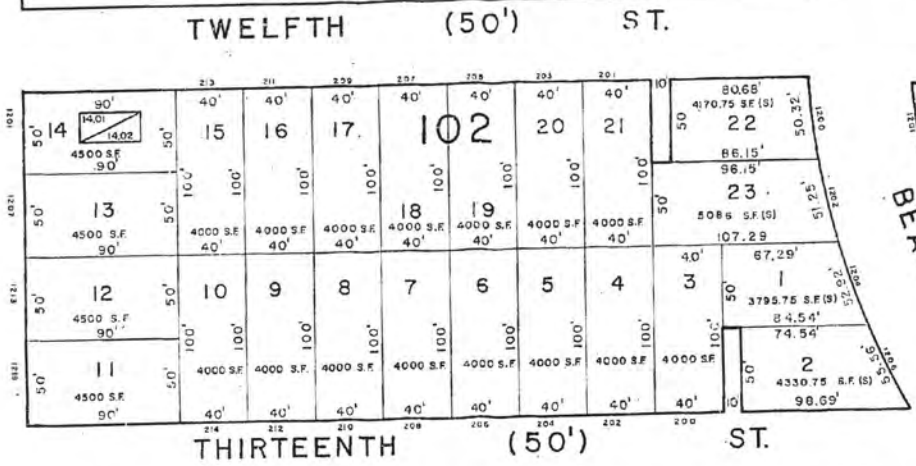
NOTES



APPROX. MEAN HIGH WATER LINE, LOCATED MAY 1983.

SEE KEY SHEET 5

BRIGHTINE AVENUE (100')

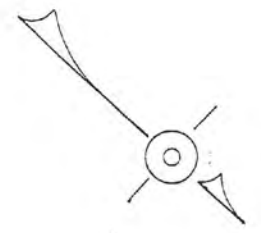


BEACH

EVANS BOULEVARD

STEELEMAN'S BAY

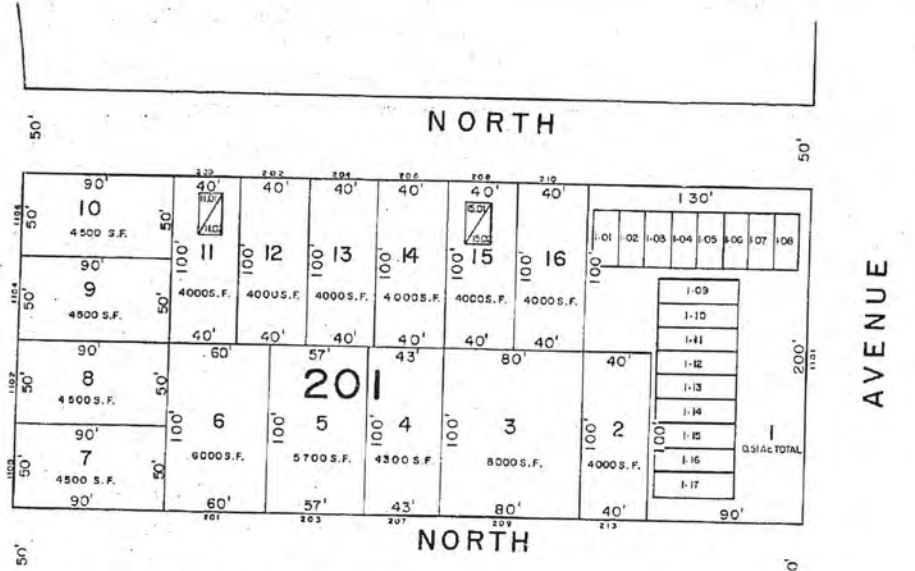
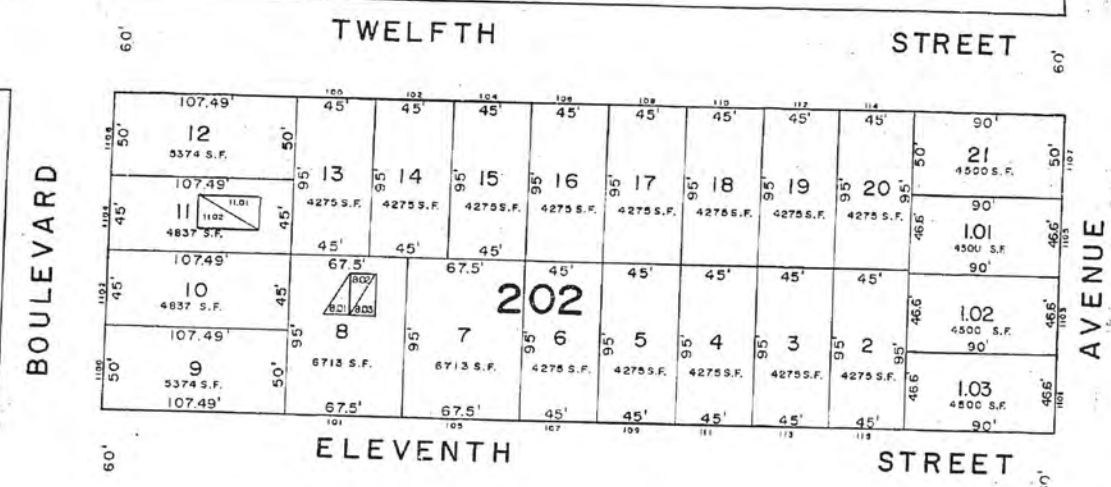
AVENUE



REV. AUG 27, 1996
REV. JULY 22, 1996
REV. JUNE 26, 1996
REV. JUNE 20, 1996
REV. MAR. 8, 1995
REV. SEPT. 23, 1993
REV. APR. 13, 1990
REV. JAN. 16, 1990

NEW JERSEY DEPARTMENT OF THE TREASURY
DIVISION OF TAXATION
LOCAL PROPERTY AND PUBLIC UTILITY TAXES
APPROVED AS A TAX MAP PURSUANT TO THE
PROVISIONS OF CHAPTER 175, LAWS OF 1981, ETC.
FOR THE DIRECTOR, DIVISION OF TAXATION
John J. Gattuso P.E. A.S.
BY THE CHIEF, ENGINEERING SECTION
DATE: APR. 21, 1996 (REV. 6.0.6)

TAX MAP
CITY OF BRIGANTINE
ATLANTIC COUNTY NEW JERSEY
SCALE: 1" = 50'
JAN. 1986
WILLIAM C. KISSANE N.J. L.S. NO. 17427
113 SO. CHESTNUT ST., PLEASANTVILLE, N.J.
MATTHEW F. CORAN, P.E., CITY ENGINEER N.J. E.C. NO. 26773



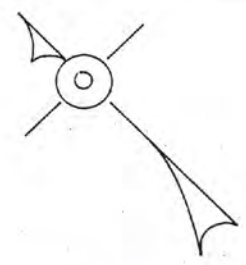
SHEET 02

(60')

(60')

(100')

336



REV. OCT. 28, 1996
 REV. MAR. 8, 1995
 REV. SEPT. 23, 1993
 REV. JULY 4, 1991
 REV. APR. 13, 1990
 REV. JUNE 21, 1988

NEW JERSEY DEPARTMENT OF THE TREASURY
 DIVISION OF TAXATION
 LOCAL PROPERTY AND PUBLIC UTILITY TAXES
 APPROVED AS A TAX MAP PURSUANT TO THE
 PROVISIONS OF CHAPTER 175, LAWS OF 1913, ETC.
 FOR THE DIRECTOR, DIVISION OF TAXATION

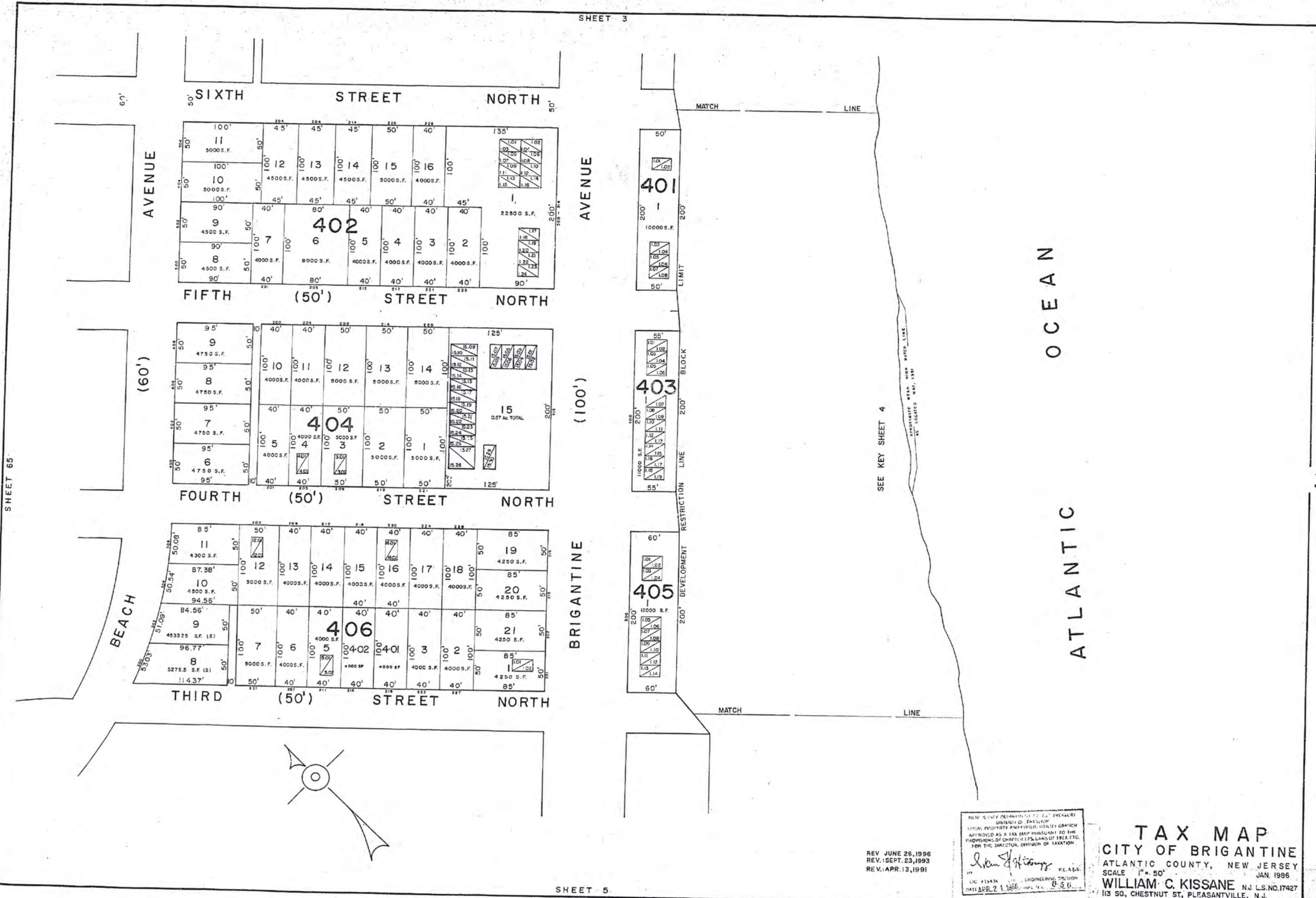
William C. Kissane
 BY
 LIC. #12644 CIVIL ENGINEERING NEW JERSEY
 DATE APR 21 1986

TAX MAP
CITY OF BRIGANTINE
 ATLANTIC COUNTY, NEW JERSEY
 SCALE 1" = 50'
 JAN. 1986
WILLIAM C. KISSANE N.J. L.S. NO. 17427
 113 SO. CHESTNUT ST., PLEASANTVILLE, N.J.
 MATTHEW F. GORAN, P.E. CITY ENGINEER N.J. LIC. NO. 28273

MATCH LINE

SEE KEY SHEET 4

MATCH LINE



SHEET 65

SEE KEY SHEET 4

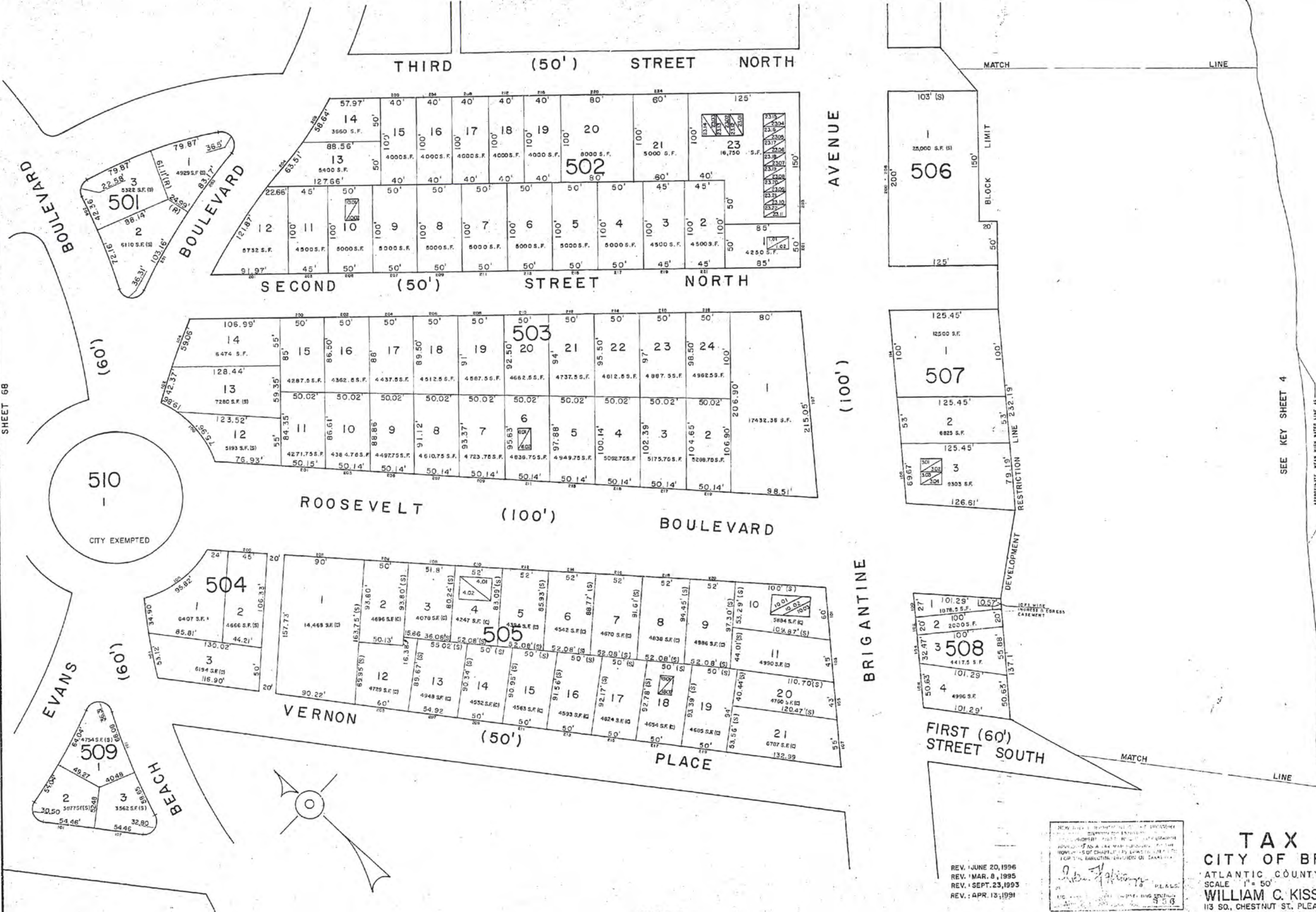
338

REV. JUNE 26, 1996
REV. SEPT. 23, 1993
REV. APR. 13, 1991

NEW JERSEY DEPARTMENT OF TREASURY
DIVISION OF TAXATION
APPROVED AS A TAX MAP PURSUANT TO THE
PROVISIONS OF CHAPTER 175, LAWS OF 1982, ETC.
FOR THE DIRECTOR, DIVISION OF TAXATION.

William C. Kissane
W.C. KISSANE
LIC. #15434
DATE: APR. 21, 1988

TAX MAP
CITY OF BRIGANTINE
ATLANTIC COUNTY, NEW JERSEY
SCALE 1" = 50'
JAN. 1996
WILLIAM C. KISSANE N.J. L.S. NO. 17427
113 SO. CHESTNUT ST., PLEASANTVILLE, N.J.
MATTHEW F. DORAN, P.E., CITY ENGINEER N.J. LIC. NO. 26272



SHEET 68

510
1
CITY EXEMPTED

509
1
509
2
509
3
509

SHEET 67

SHEET 6

MATCH LINE

506

507

508

FIRST (60')
STREET SOUTH

AVENUE

(100')

BRIGANTINE

REV. JUNE 20, 1996
REV. MAR. 8, 1995
REV. SEPT. 23, 1993
REV. APR. 13, 1991

WILLIAM C. KISSANE
N.J. L.S. NO. 17427
MAYOR

TAX MAP
CITY OF BRIGANTINE
ATLANTIC COUNTY, NEW JERSEY
SCALE 1" = 50'
JAN. 1986
WILLIAM C. KISSANE N.J. L.S. NO. 17427
113 SO. CHESTNUT ST., PLEASANTVILLE, N.J.
MATTHEW F. GORAN, P.E., CITY ENGINEER N.J. LIC. NO. 26273

SEE KEY SHEET 4

APPROXIMATE MEAN HIGH WATER LINE AS LOCATED MAY 1981

ATLANTIC OCEAN

SHEET 5

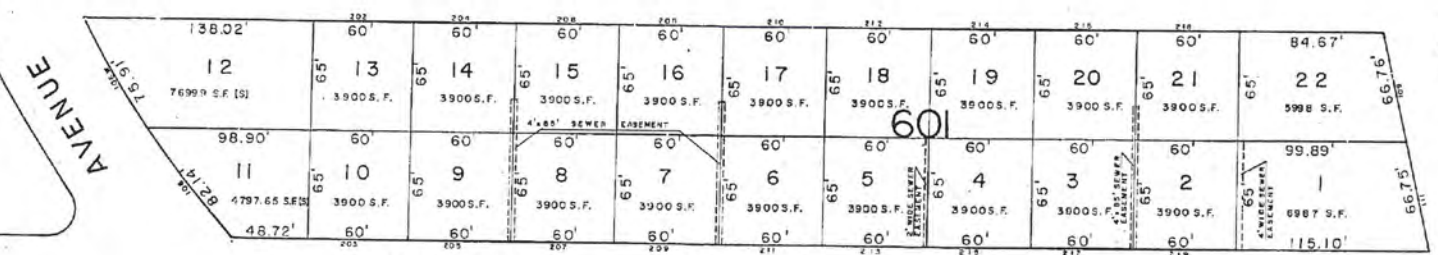
SHEET 67

340

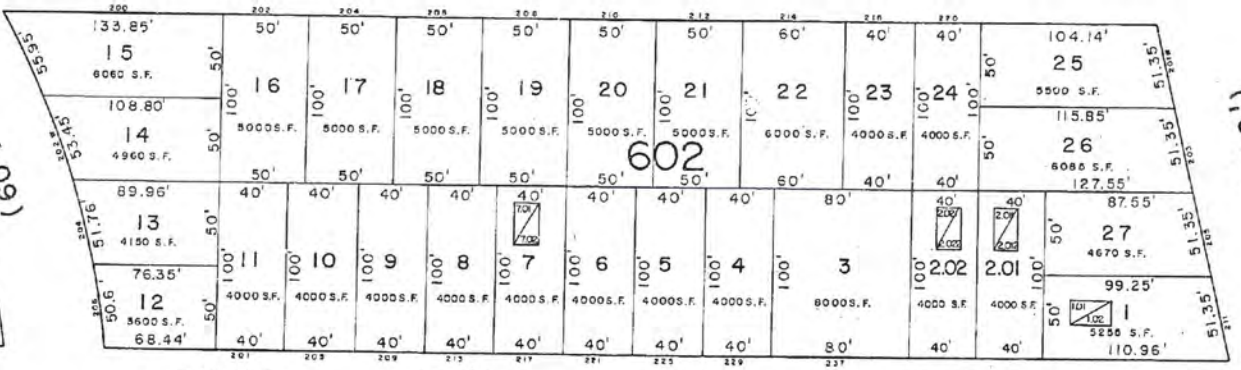
VERNON (50') PLACE

FIRST (60')

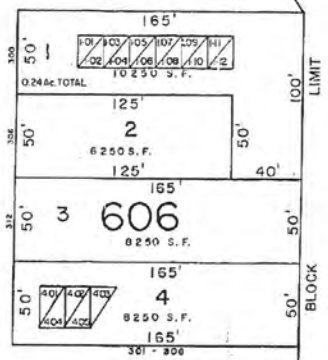
STREET SOUTH



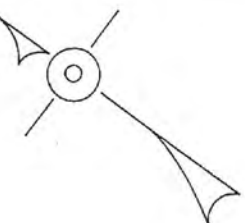
SECOND (60') STREET SOUTH



THIRD (60') STREET SOUTH



FOURTH (60') STREET SOUTH



BEACH

BRIGHTINE

OCEAN ATLANTIC

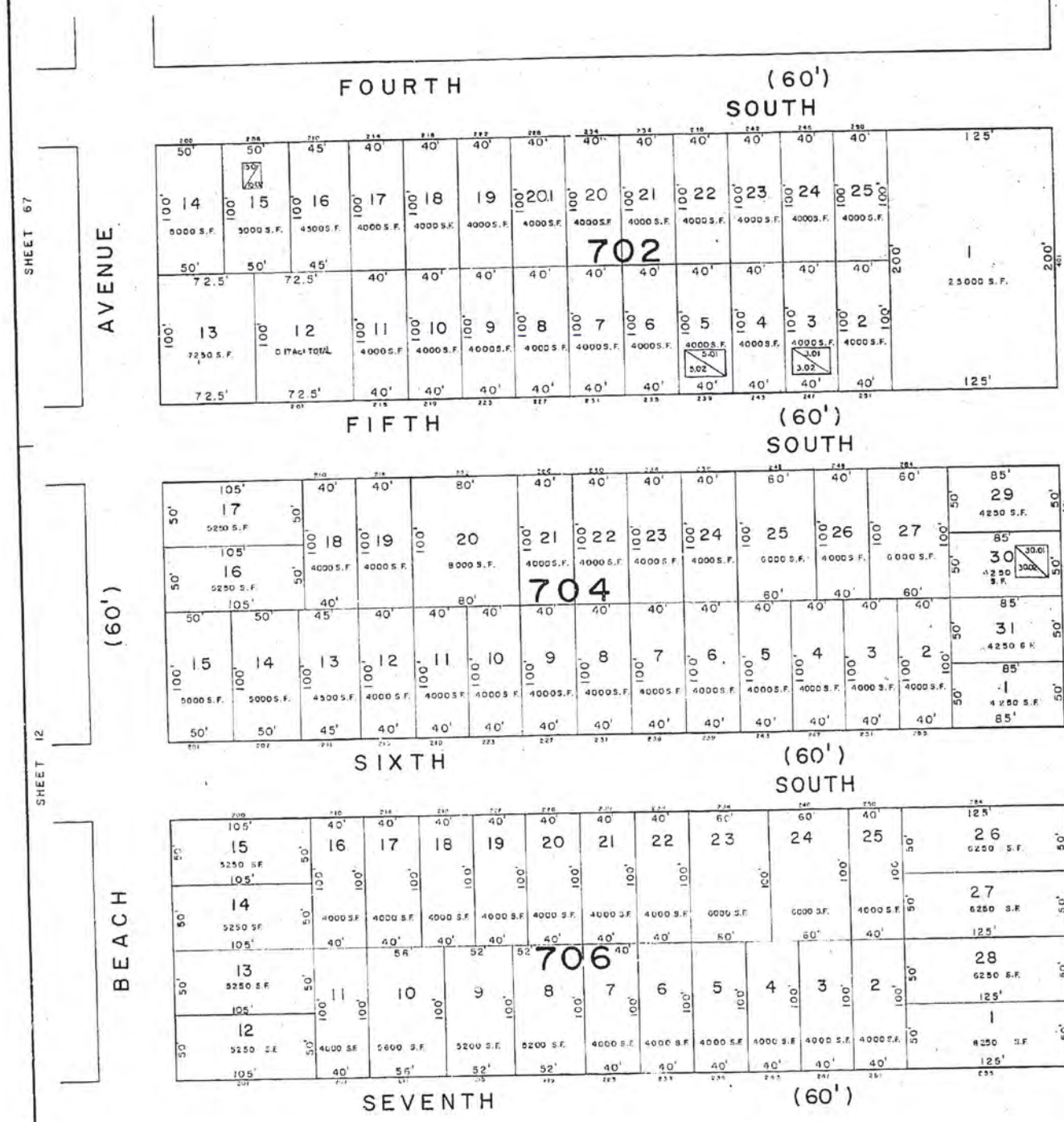
SEE KEY SHEET 4

REV. AUG. 27, 1986
 REV. SEPT. 23, 1993
 REV. APR. 13, 1991

FROM THESE REPRESENTATIONS...
 WILLIAM C. KISSANE
 N.J. LIC. NO. 17427

TAX MAP
 CITY OF BRIGANTINE
 ATLANTIC COUNTY, NEW JERSEY
 SCALE 1" = 50'
 JAN. 1986
 WILLIAM C. KISSANE
 113 SO. CHESTNUT ST., PLEASANTVILLE, N.J.
 MATTHEW F. DORAN, P.E., CITY ENGINEER

SHEET 6



SHEET 67

SHEET 12

AVENUE

(60')

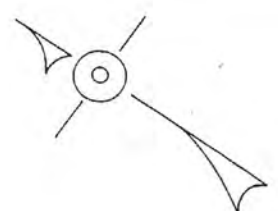
BEACH

FOURTH (60') SOUTH

FIFTH (60') SOUTH

SIXTH (60') SOUTH

SEVENTH (60') SOUTH

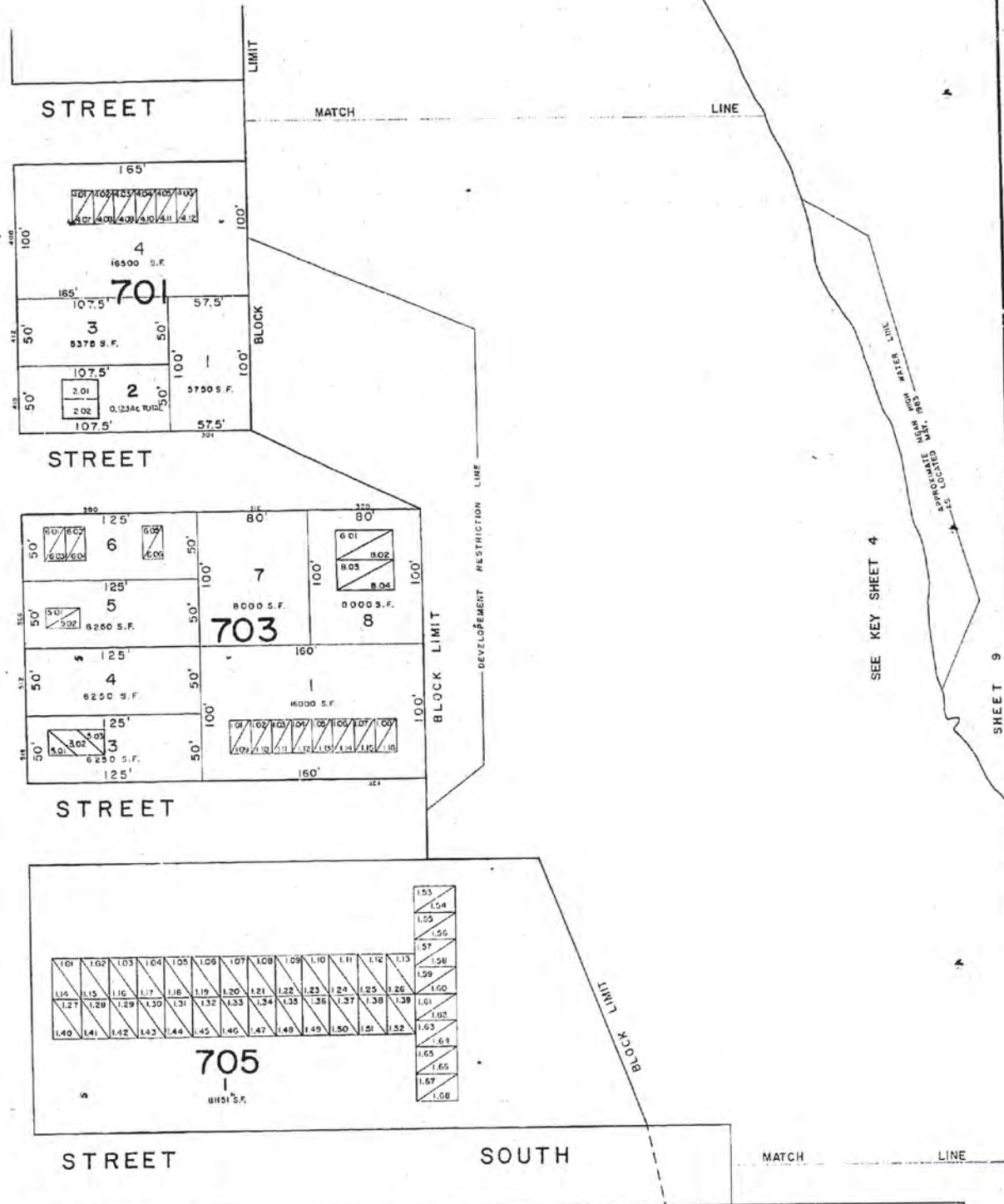


SHEET 8

AVENUE

(100')

BRIGANTINE



LIMIT

MATCH LINE

BLOCK

LIMIT

STREET

BLOCK


LIMIT

SEE KEY SHEET 4

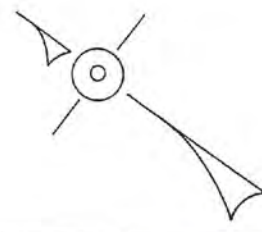
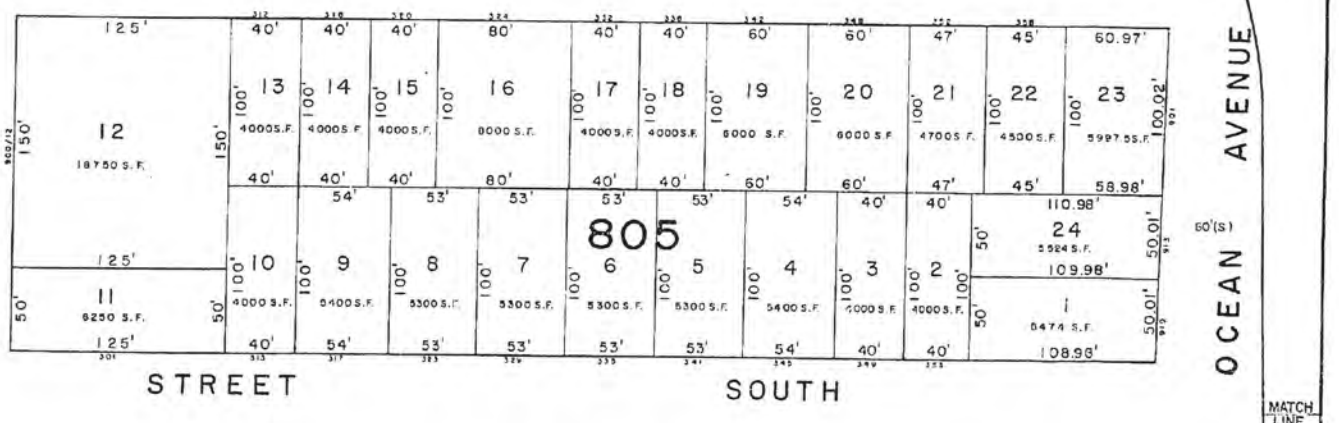
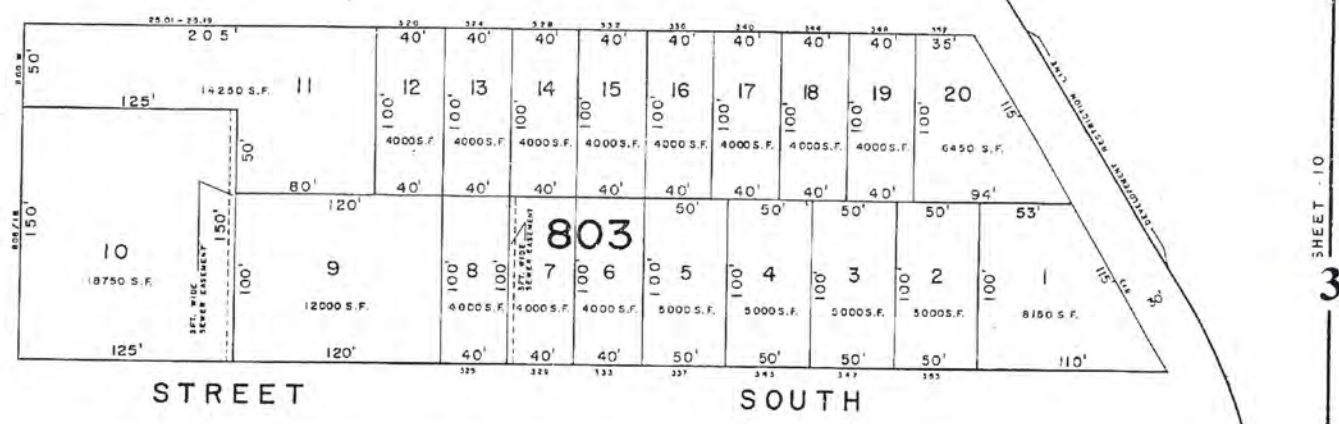
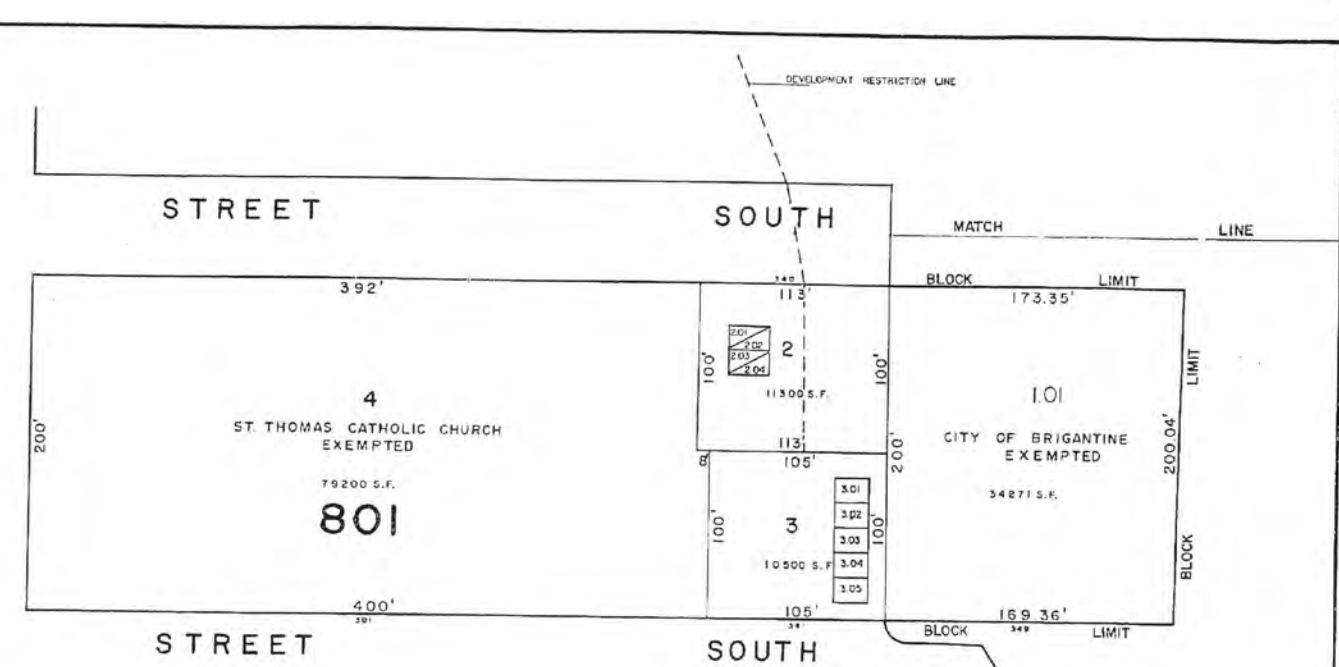
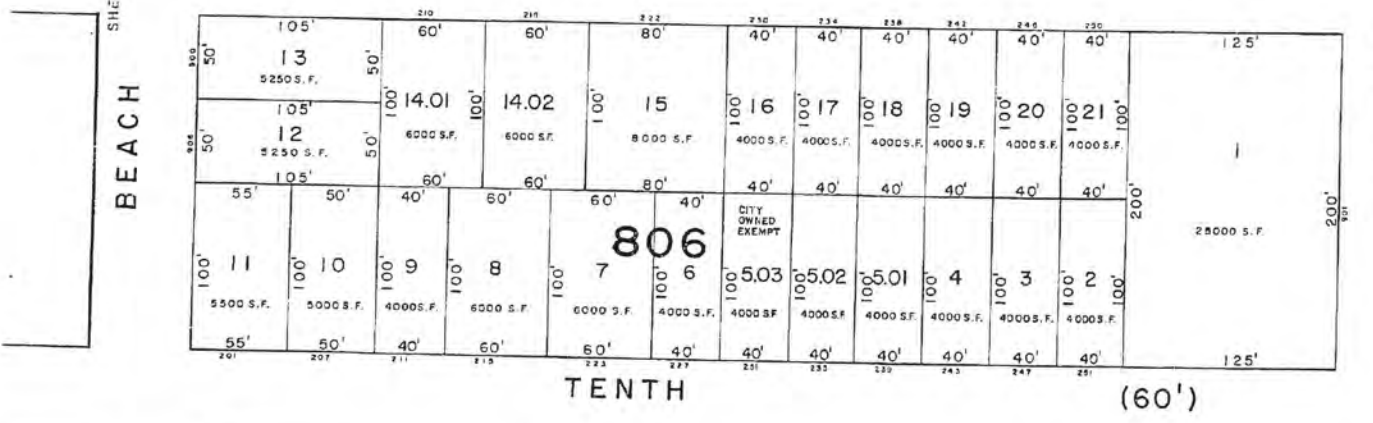
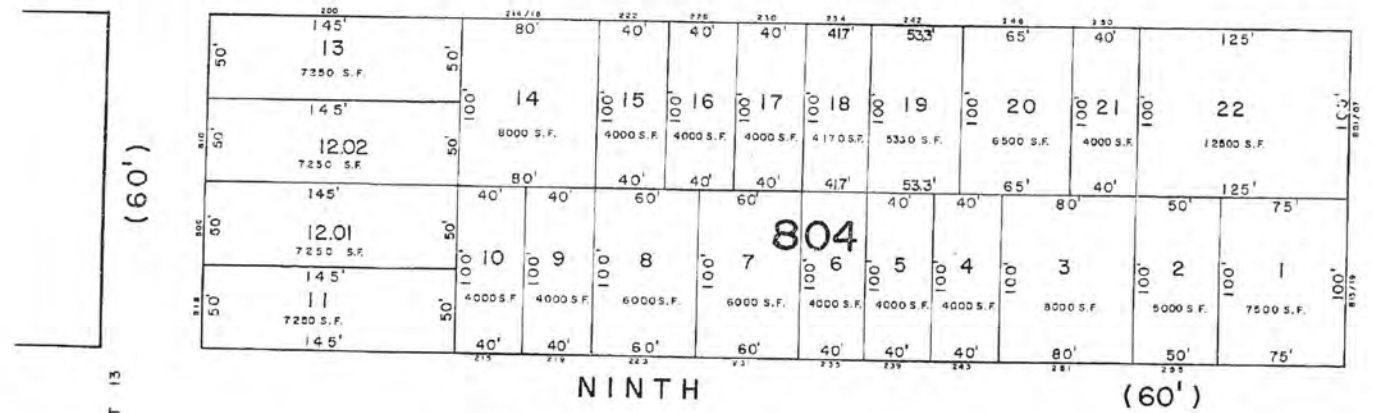
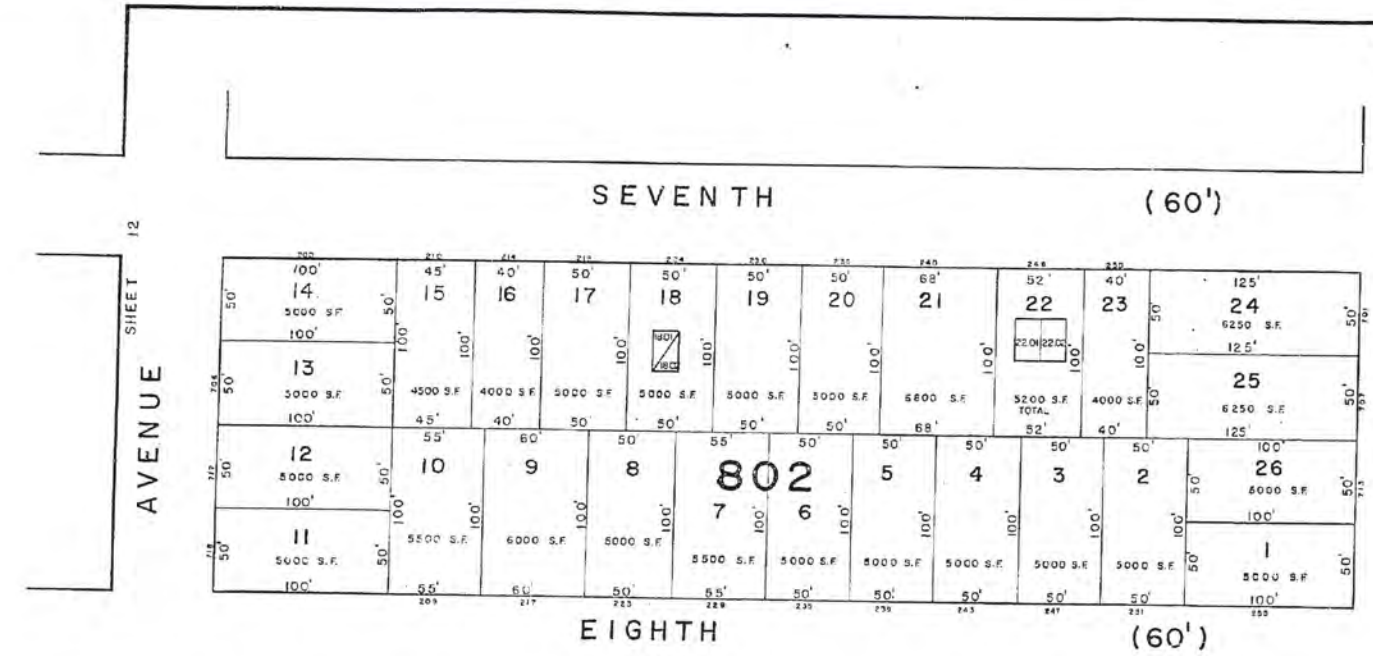
SHEET 9

341

REV. AUG. 28, 1995
 REV. SEPT. 23, 1993
 REV. APR. 13, 1991



TAX MAP
 CITY OF BRIGANTINE
 ATLANTIC COUNTY, NEW JERSEY
 SCALE 1" = 50'
 JAN 1986
WILLIAM C. KISSANE NJ L.S. NO. 17427
 113 SO. CHESTNUT ST., PLEASANTVILLE, N.J.
 MATTHEW F. DORAN, SE, CITY ENGINEER N.J. LIC. NO. 26273



REV. 1 JUNE 20, 1996
 REV. 1 SEPT. 23, 1993
 REV. 1 APR. 13, 1991

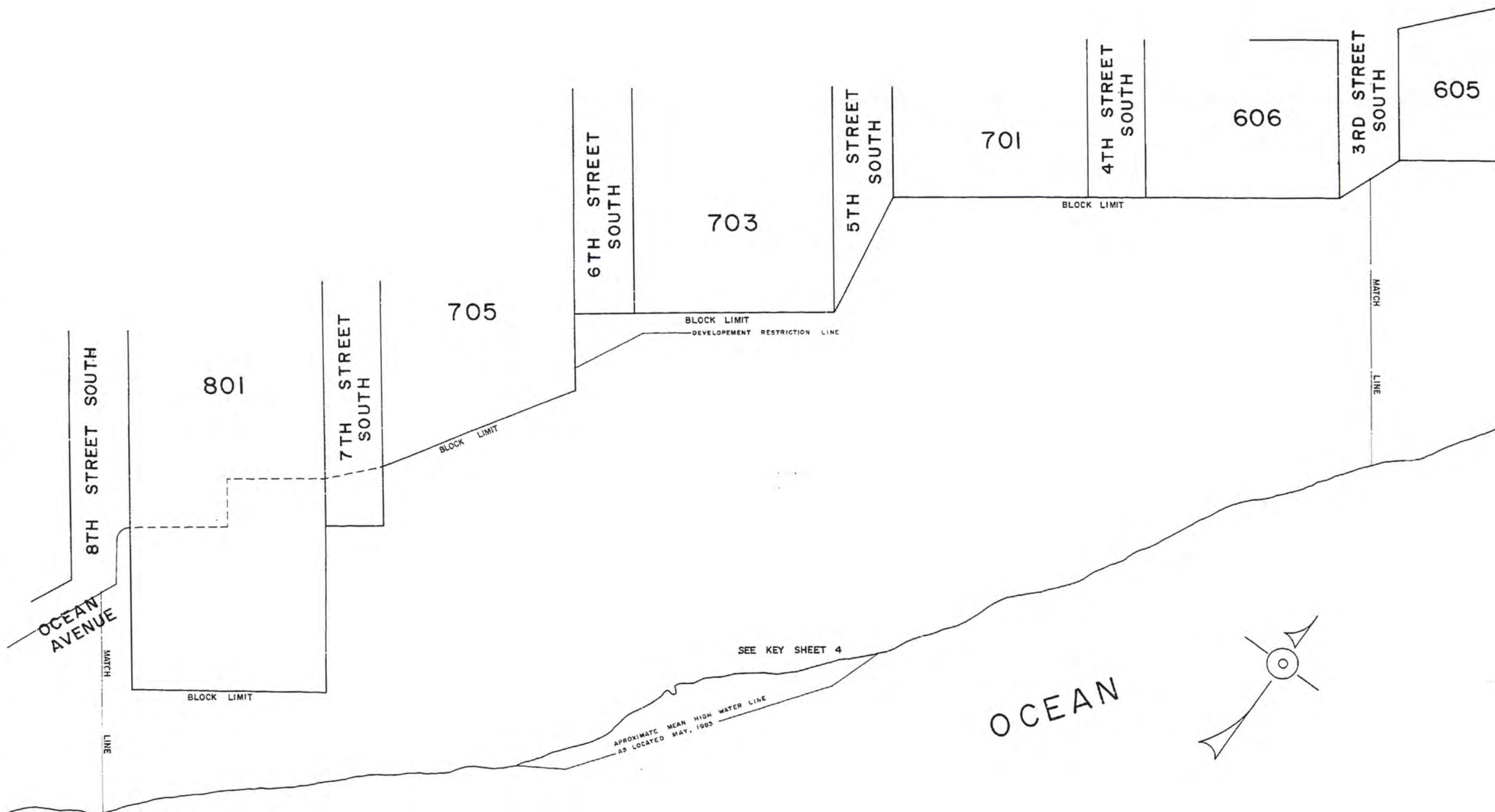
NEW BRIGANTINE...
 LOCAL ENGINEERING...
 WILLIAM C. KISSANE
 APR 21 1996

TAX MAP
 CITY OF BRIGANTINE
 ATLANTIC COUNTY, NEW JERSEY
 SCALE 1" = 50'
 JAN. 1995
 WILLIAM C. KISSANE N.J. L.S. NO. 17427
 113 SO. CHESTNUT ST., PLEASANTVILLE, N.J.
 MATTHEW F. DORAN, P.E. CITY ENGINEER

BRIGANTINE AVENUE

SHEET 8

SHEET 6



343


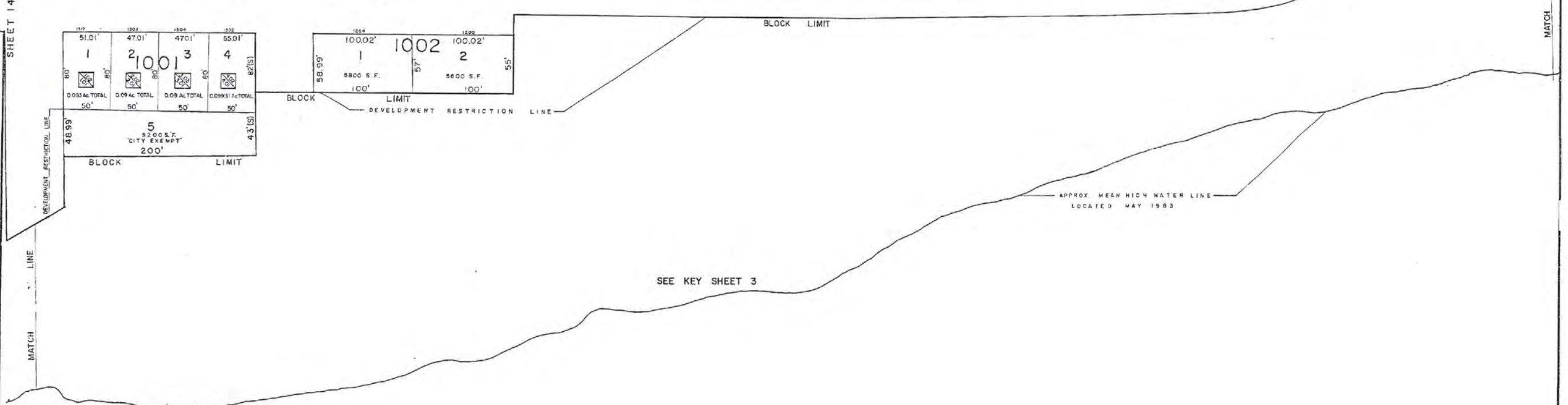
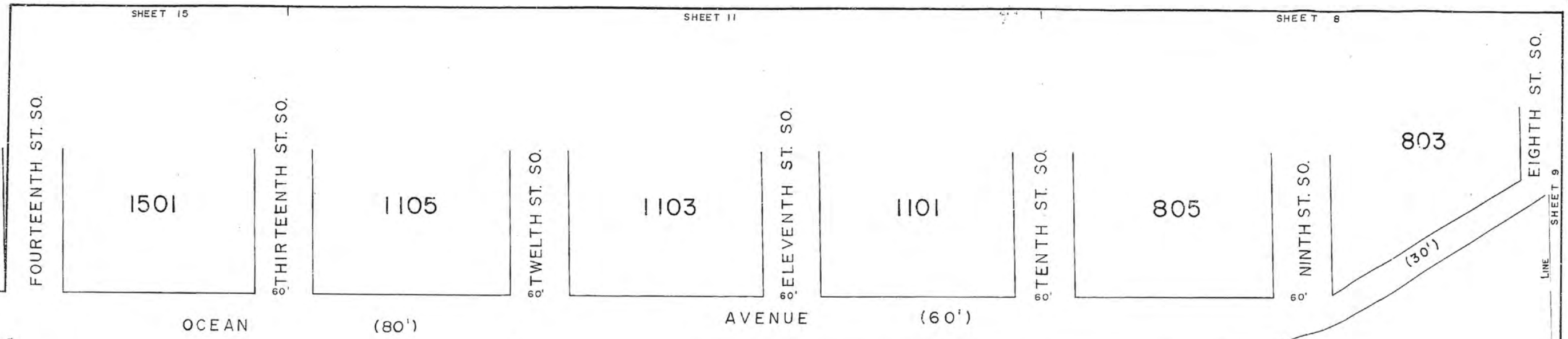
ATLANTIC OCEAN

SEE KEY SHEET 4

NEW JERSEY DEPARTMENT OF THE TREASURY
 DIVISION OF TAXATION
 LOCAL PROPERTY AND PUBLIC UTILITY BRANCH
 APPROVED AS A TAX MAP PURSUANT TO THE
 PROVISIONS OF CHAPTER 175, LAWS OF 1982, S.C.
 FOR THE DIRECTOR, DIVISION OF TAXATION

William C. Kissane
 BY LIC. #18434 P.E. & L.S. CHIEF, ENGINEERING SECTION
 DATE: APR 21 1986, SERIAL NO. 8-6-6

TAX MAP
CITY OF BRIGANTINE
 ATLANTIC COUNTY, NEW JERSEY
 SCALE 1" = 50' JAN. 1986
WILLIAM C. KISSANE N.J. L.S. NO. 17427
 113 SO. CHESTNUT ST., PLEASANTVILLE, N.J.
 MATTHEW F. DORAN, P.E., CITY ENGINEER N.J. LIC. NO. 26273



ATLANTIC

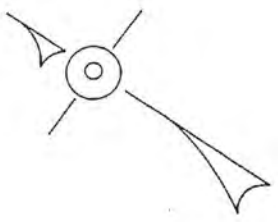
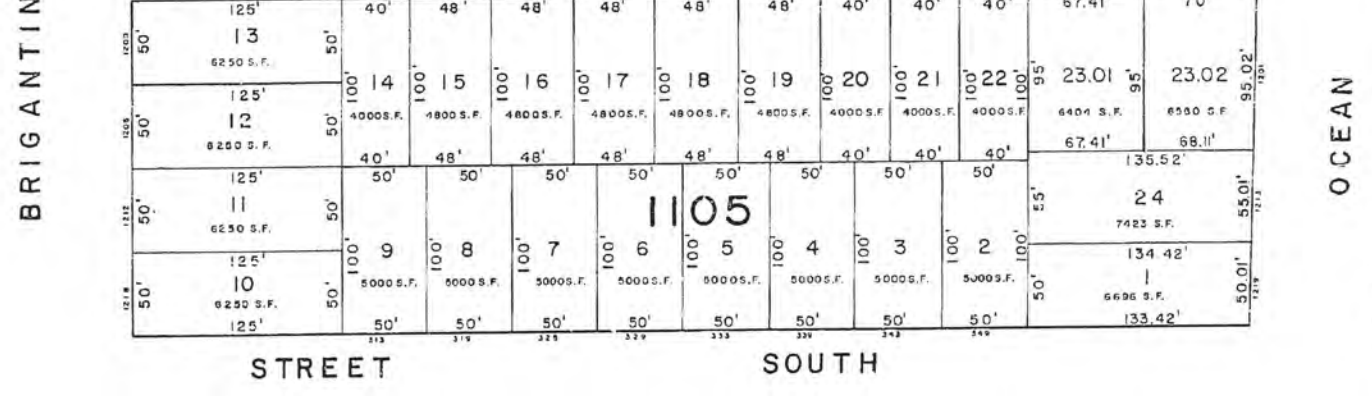
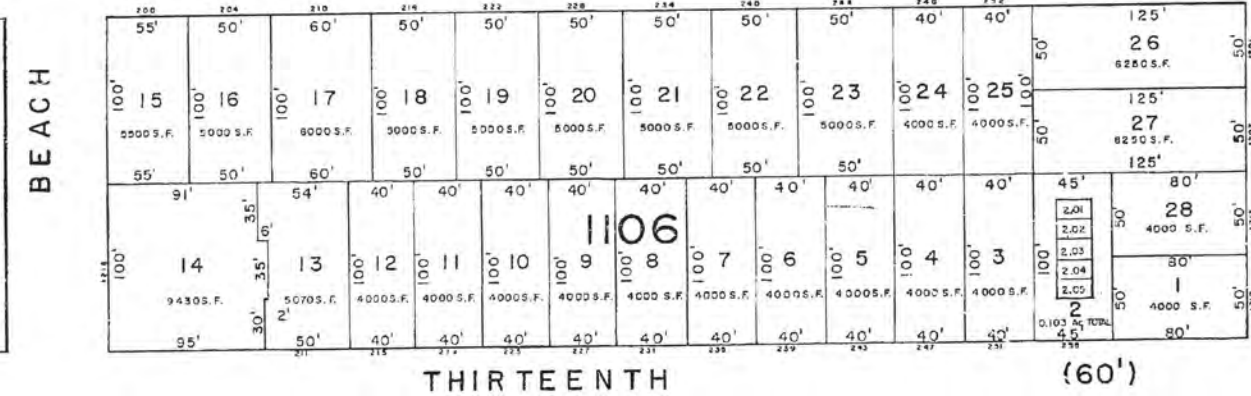
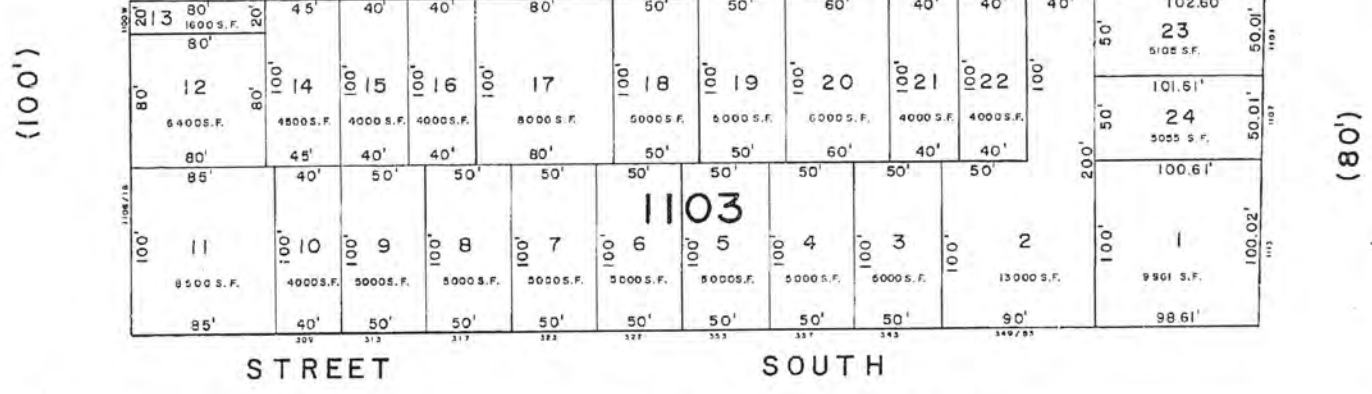
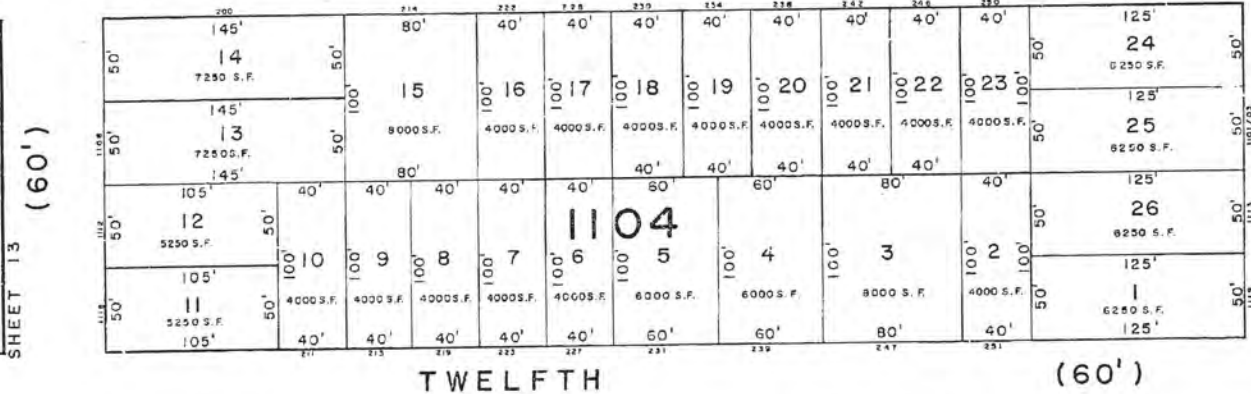
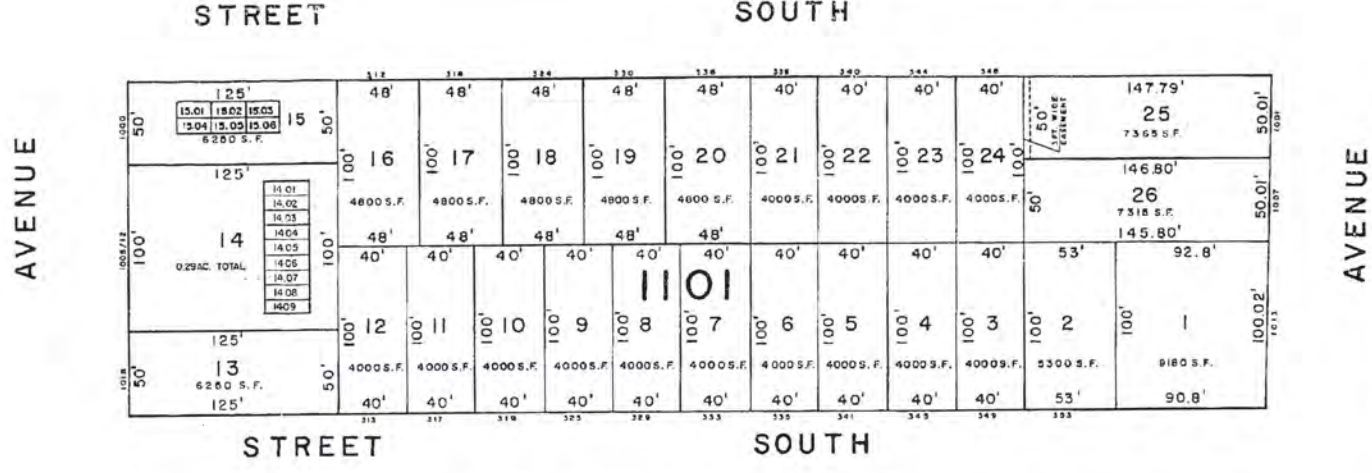
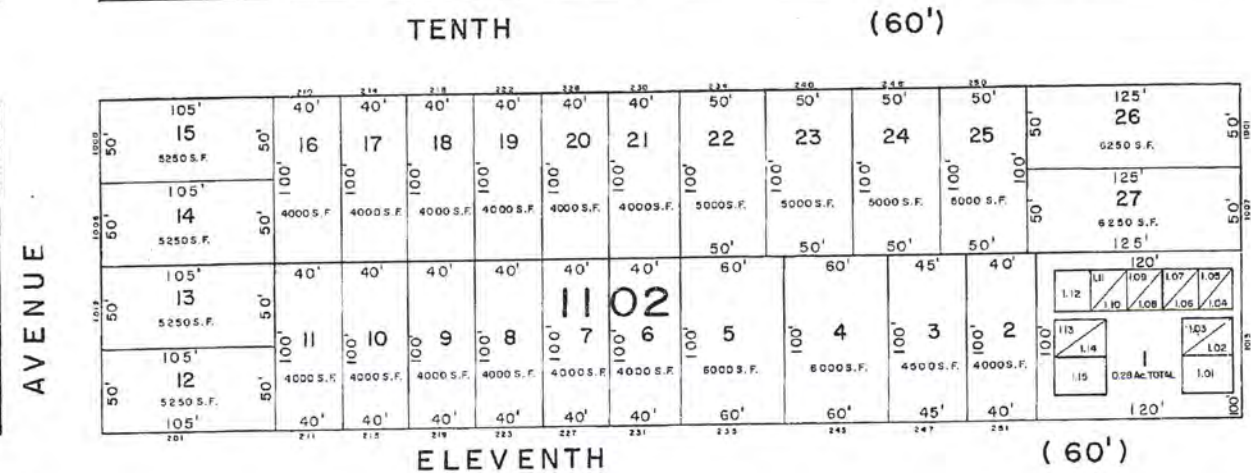
OCEAN

REV. JUNE 27, 1996
REV. AUG. 27, 1996

NEW JERSEY DEPARTMENT OF TREASURY
DIVISION OF TAXATION
LEGALLY PRINTED AND PUBLICLY AVAILABLE
APPROVED AS A TAX MAP PURSUANT TO THE
PROVISIONS OF CHAPTER 175, LAWS OF 1982, AS AMENDED
FOR THE DIRECTOR, DIVISION OF TAXATION

William C. Kissane
WILLIAM C. KISSANE, P.E. & S.
CIVIL ENGINEERING & SURVEYING
113 SO. CHESTNUT ST., PLEASANTVILLE, N.J. 07054
TEL. 908-271-1236

TAX MAP
CITY OF BRIGANTINE
ATLANTIC COUNTY, NEW JERSEY
SCALE 1" = 50' JAN 1986
WILLIAM C. KISSANE N.J. L.S. NO. 17427
113 SO. CHESTNUT ST., PLEASANTVILLE, N.J.
MATTHEW F. DORAN, P.E. CITY ENGINEER N.J. LIC. NO. 26273

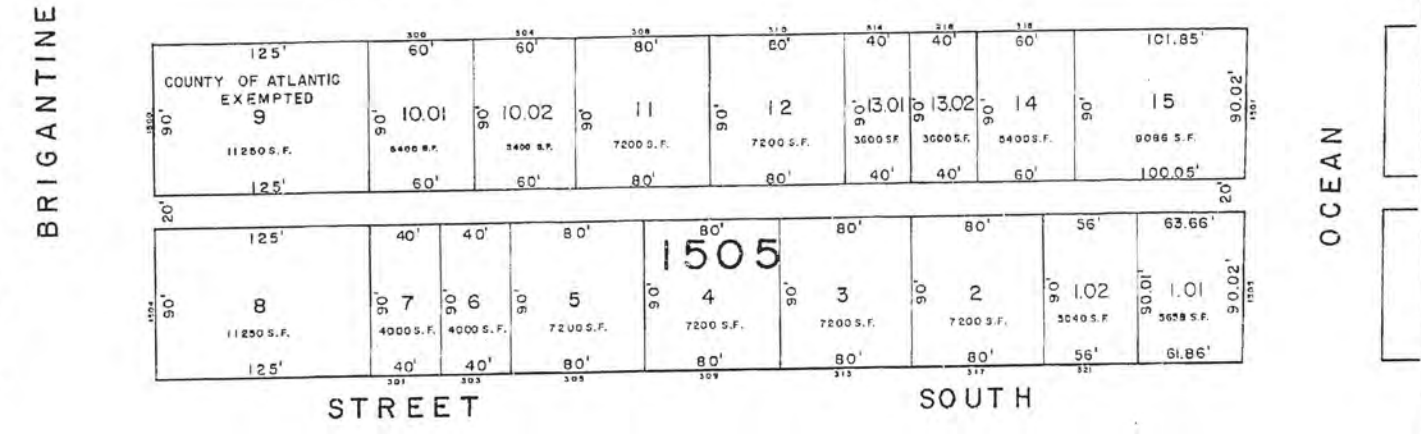
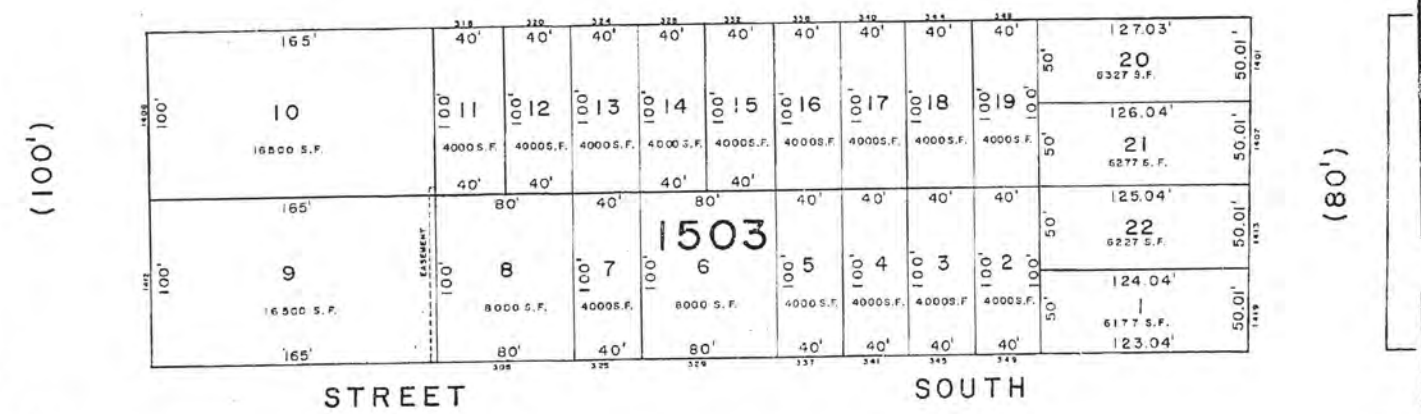
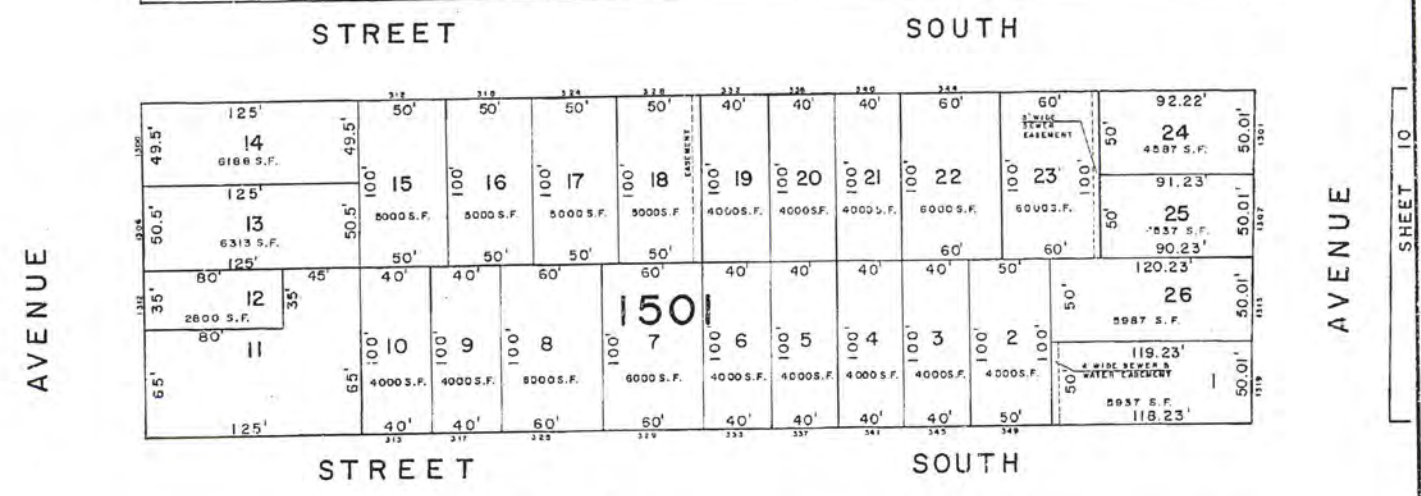

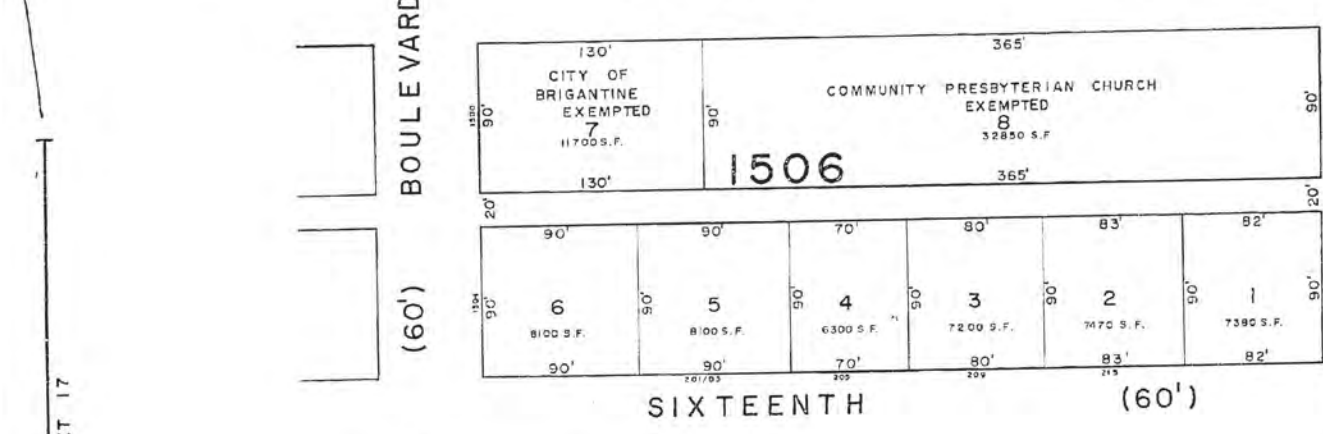
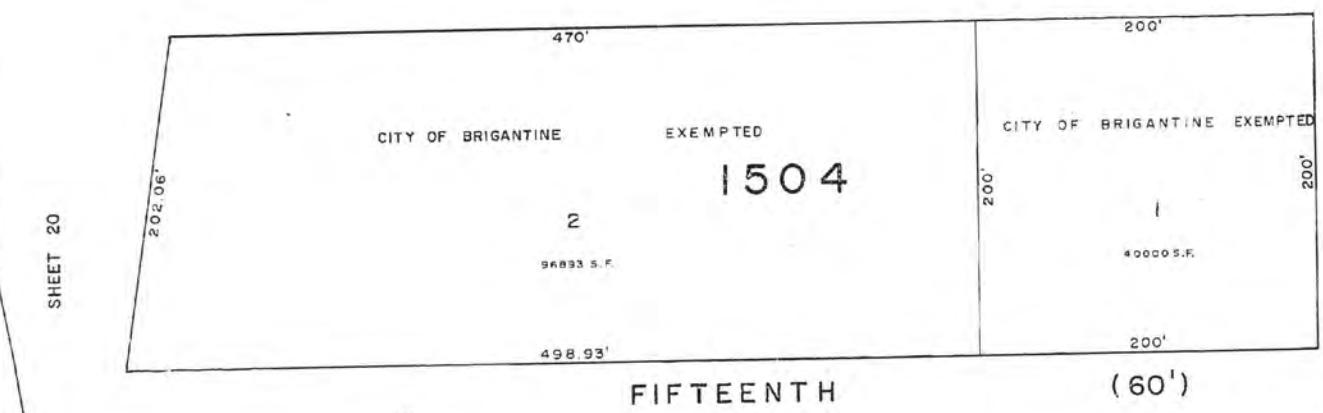
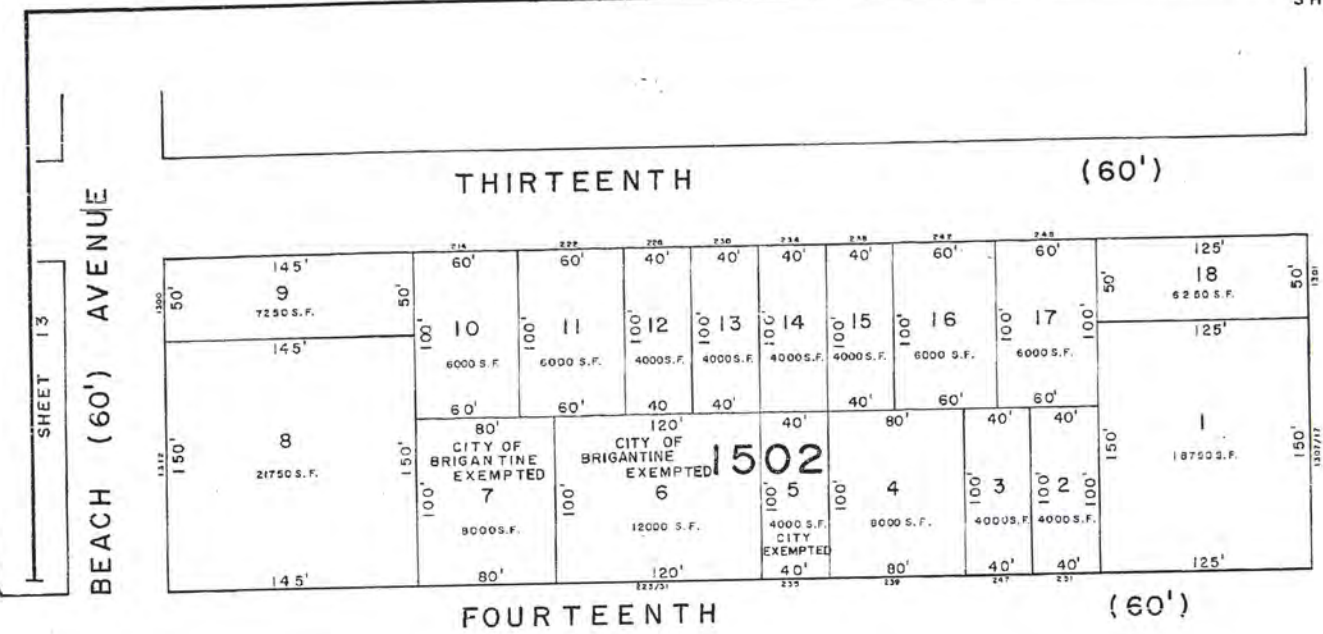


REV. JULY 30, 1996
 REV. SEPT. 23, 1995
 REV. JULY 4, 1991
 REV. APR. 13, 1991

NEW JERSEY DEPARTMENT OF TREASURY
 DIVISION OF TAXATION
 APPROVED AS A TRUE AND CORRECT COPY
 OF THE ORIGINAL FILED IN THE OFFICE OF THE
 COUNTY CLERK OF ATLANTIC COUNTY, NEW JERSEY
 ON 07/21/1995

William C. Kissane

TAX MAP
 CITY OF BRIGANTINE
 ATLANTIC COUNTY, NEW JERSEY
 SCALE 1" = 50'
 JAN 1986
 WILLIAM C. KISSANE N.J. L.S. NO. 17427
 113 SO. CHESTNUT ST. PLEASANTVILLE, N.J.
 MATTHEW F. O'BRIEN, P.E. CITY ENGINEER



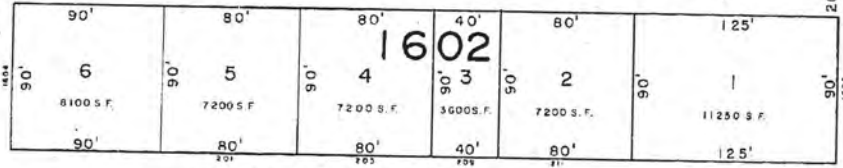
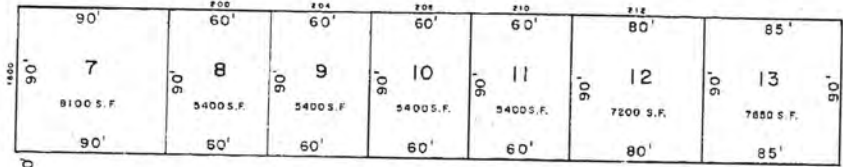
REV: JUNE 27, 1996
 REV: AUG. 28, 1995
 REV: SEPT. 23, 1993

APR 2 1995
 6 5 5

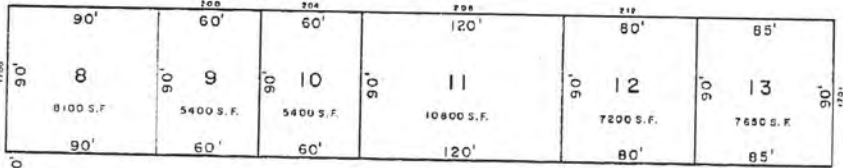
TAX MAP
 CITY OF BRIGANTINE
 ATLANTIC COUNTY, NEW JERSEY
 SCALE 1" = 50'
 WILLIAM C. KISSANE, N.J. L.S. NO. 17427
 113 SO. CHESTNUT ST., PLEASANTVILLE, N.J.
 MATTHEW F. DORAN, P.E., CITY ENGINEER

BOULEVARD

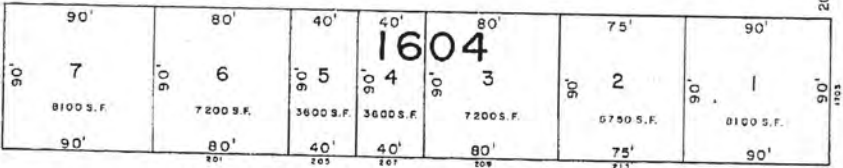
SIXTEENTH (60')



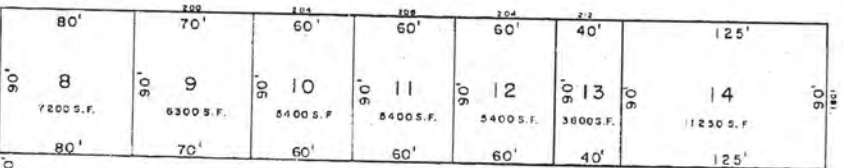
SEVENTEENTH (60')



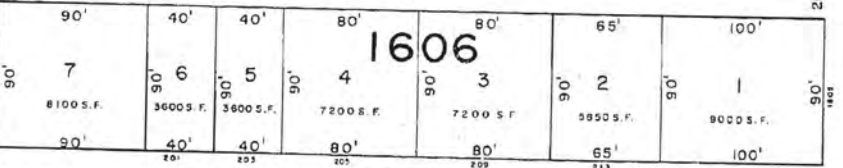
EIGHTEENTH (60')



NINETEENTH (60')



REVERE

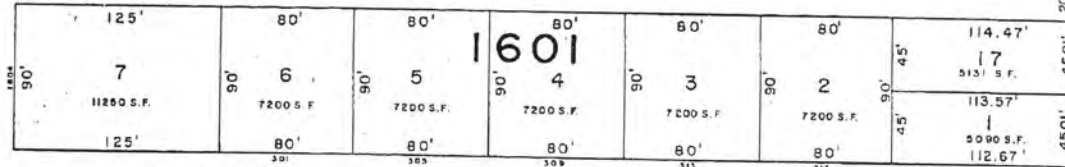
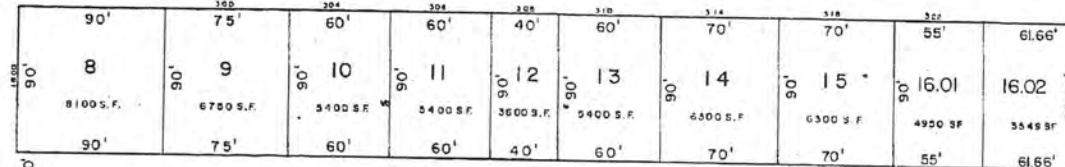


AVENUE

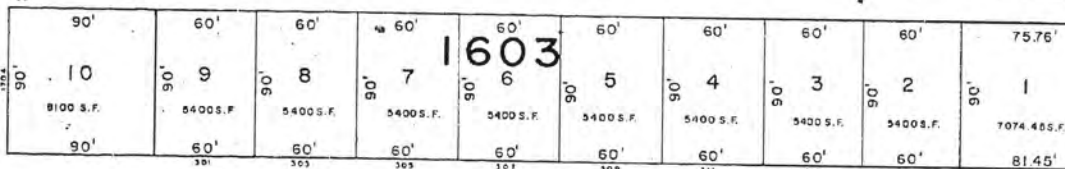
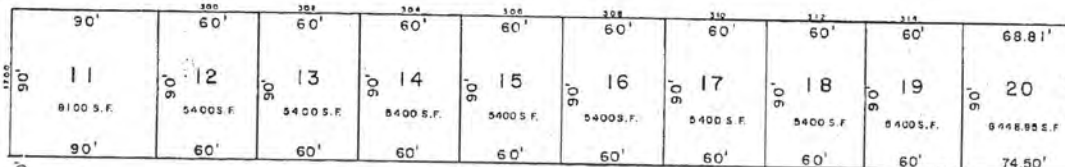
(100')

BRIGHTINE

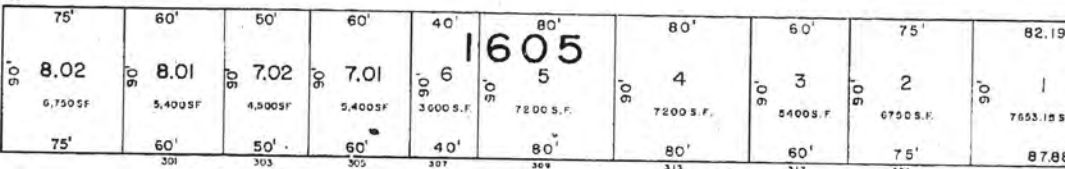
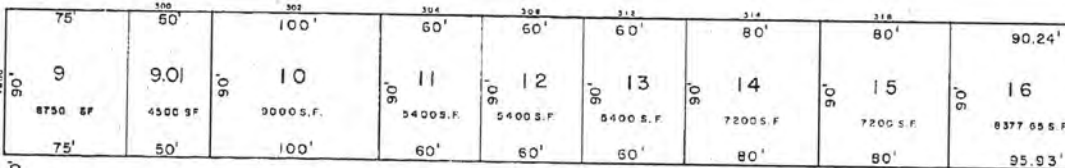
STREET SOUTH



STREET SOUTH



STREET SOUTH

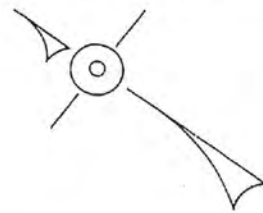


STREET SOUTH


AVENUE

(80')

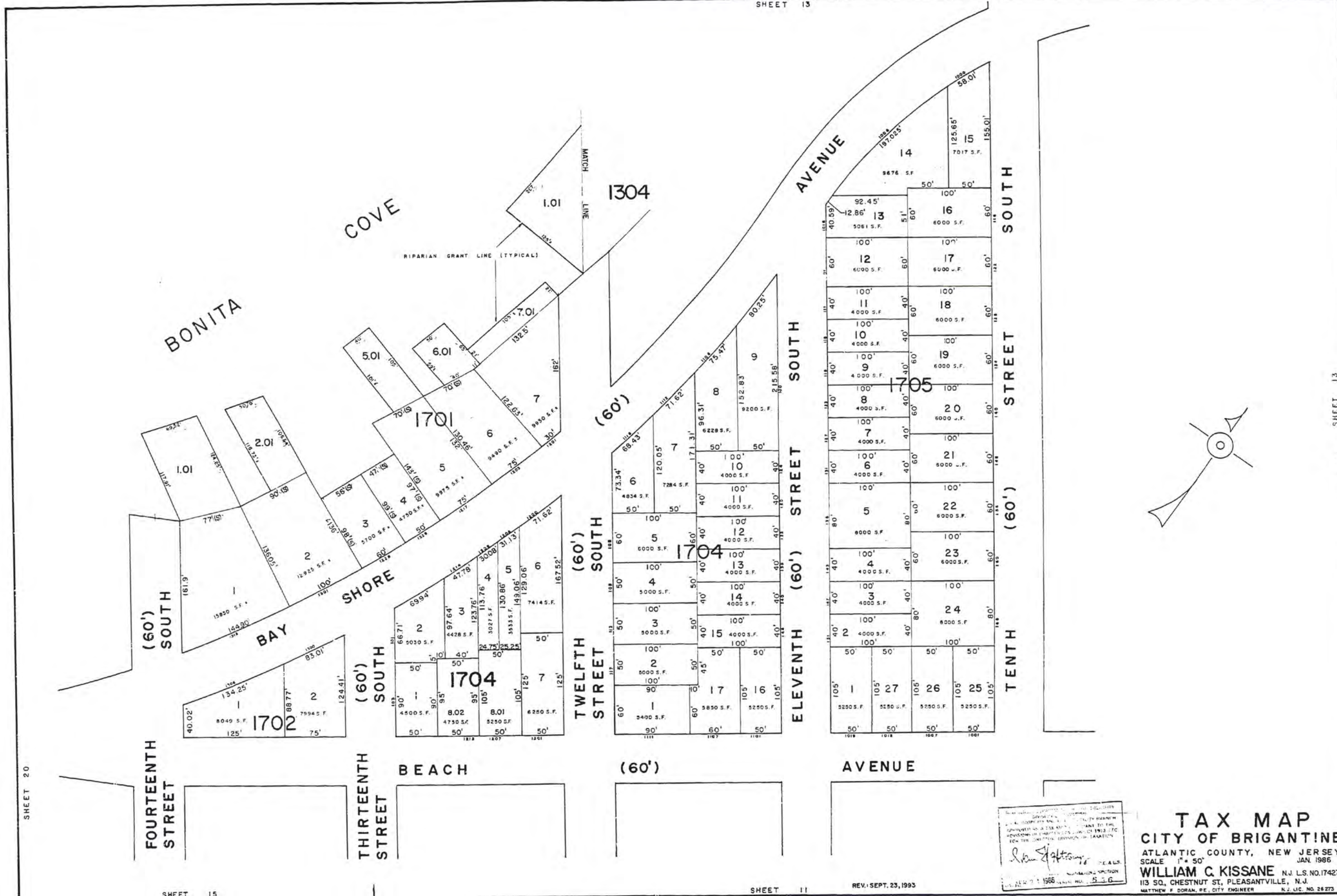
OCEAN



REV. MAR. 8, 1995
 REV. SEPT. 23, 1993
 REV. JAN. 16, 1990



TAX MAP
 CITY OF BRIGANTINE
 ATLANTIC COUNTY, NEW JERSEY
 SCALE 1" = 50'
 WILLIAM C. KISSANE, N.J. L.S. NO. 17427
 113 SO. CHESTNUT ST., PLEASANTVILLE, N.J.
 MATTHEW F. DOPPIN, P.E., CITY ENGINEER



SHEET 20

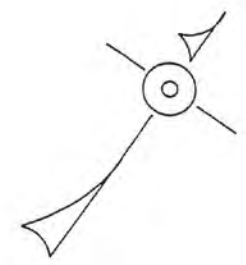
SHEET 15

SHEET 11

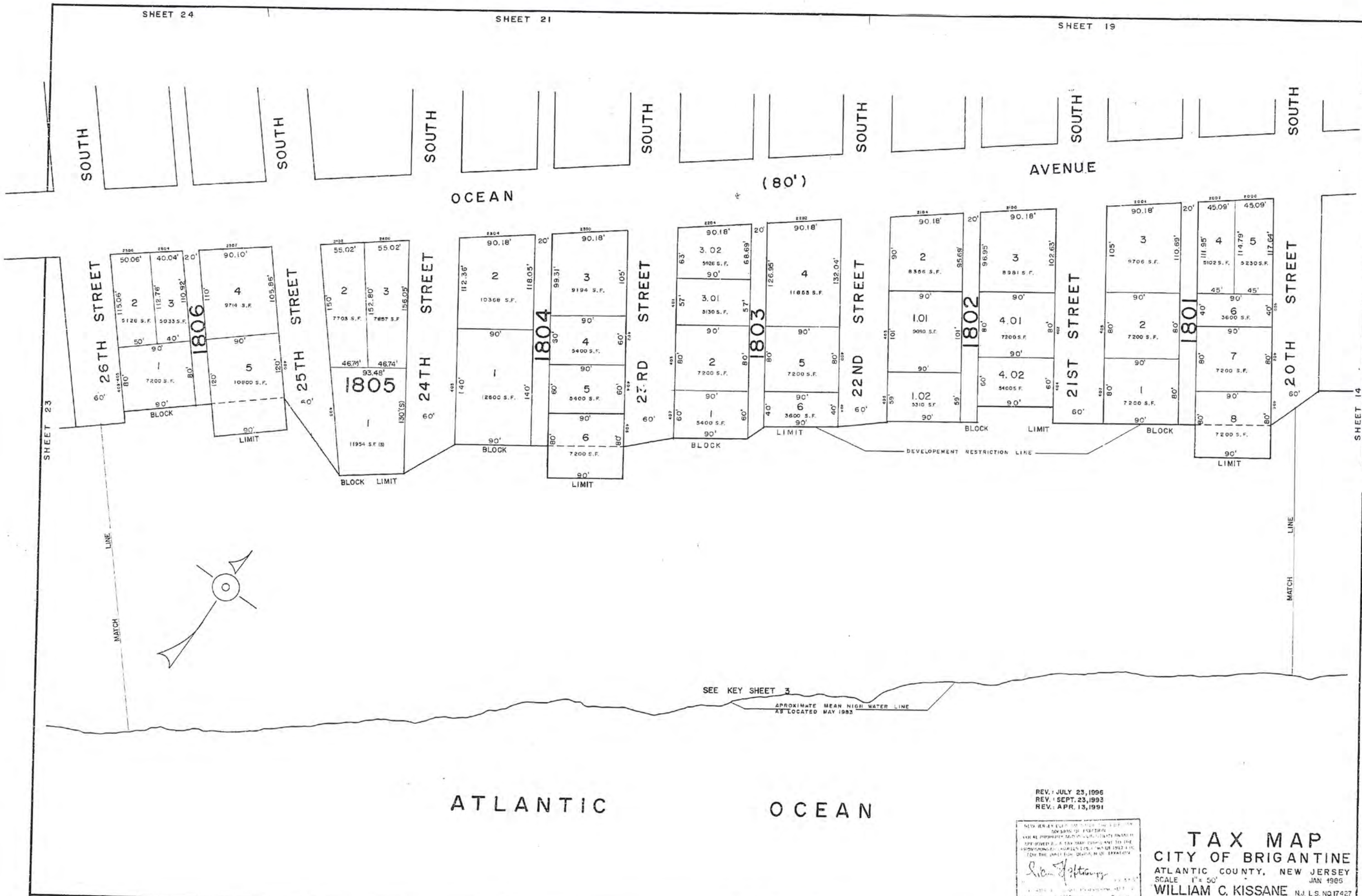
REV. SEPT. 23, 1993

TAX MAP
CITY OF BRIGANTINE
 ATLANTIC COUNTY, NEW JERSEY
 SCALE 1" = 50'
 JAN 1986
WILLIAM C. KISSANE N.J. L.S. NO. 17427
 113 SO. CHESTNUT ST., PLEASANTVILLE, N.J.
 MATTHEW F. DORAN, P.E., CITY ENGINEER N.J. L.C. NO. 28273

William C. Kissane
 WILLIAM C. KISSANE
 1986
 5-3-86



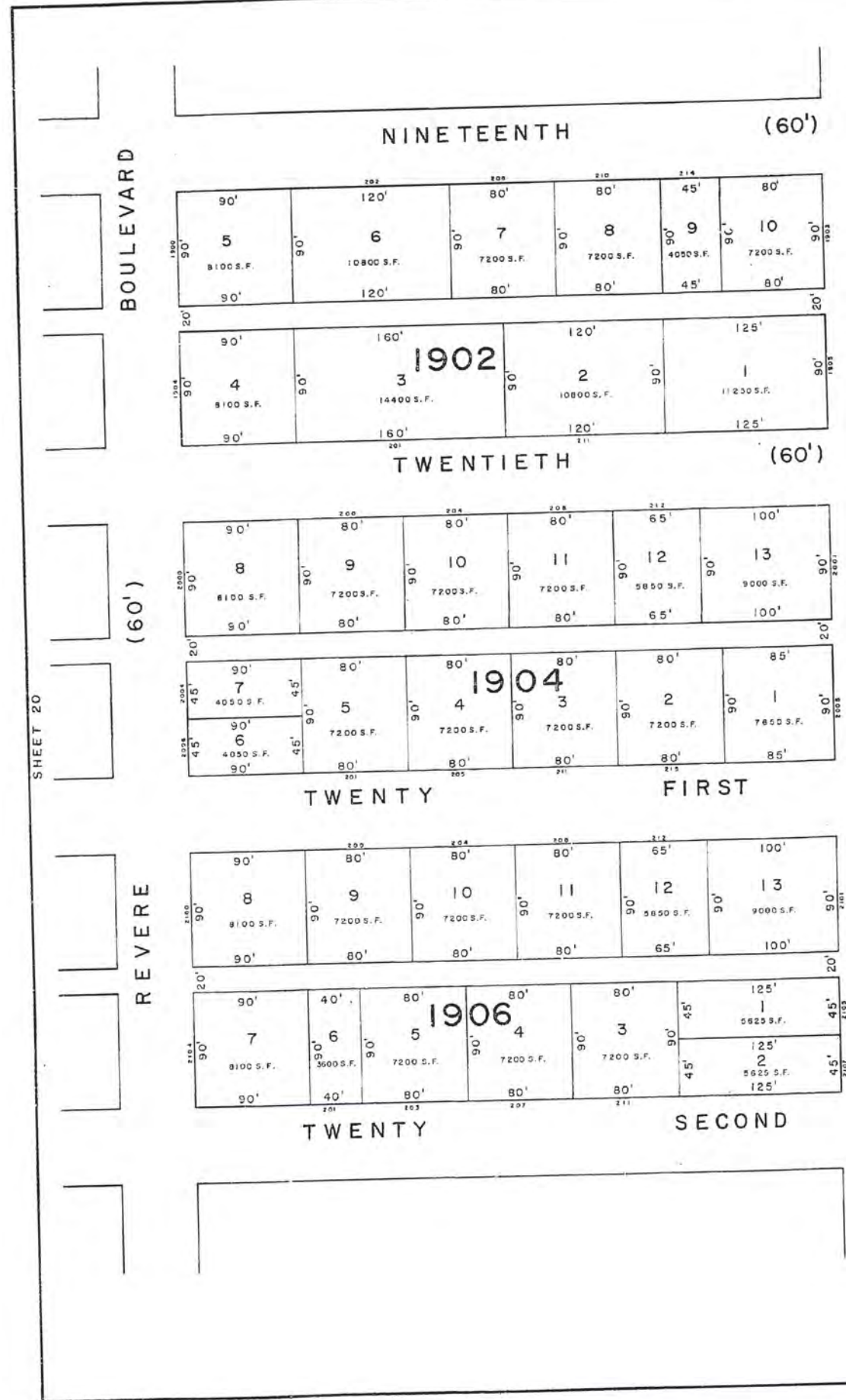
SHEET 13



REV. JULY 23, 1996
 REV. SEPT. 23, 1993
 REV. APR. 13, 1991

NEW JERSEY DEPARTMENT OF TREASURY
 DIVISION OF REVENUE
 TAX MAPS
 WILLIAM C. KISSANE
 N.J. L.S. NO. 17427
 113 SO. CHESTNUT ST., PLEASANTVILLE, N.J.
 MATTHEW F. DORAN, PE CITY ENGINEER N.J. LIC. NO. 25273

TAX MAP
 CITY OF BRIGANTINE
 ATLANTIC COUNTY, NEW JERSEY
 SCALE 1" = 50'
 JAN 1985
 WILLIAM C. KISSANE N.J. L.S. NO. 17427
 113 SO. CHESTNUT ST., PLEASANTVILLE, N.J.
 MATTHEW F. DORAN, PE CITY ENGINEER N.J. LIC. NO. 25273



AVENUE

(100')

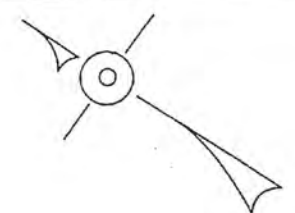
BRIGANTINE



SHEET 14

SHEET 18

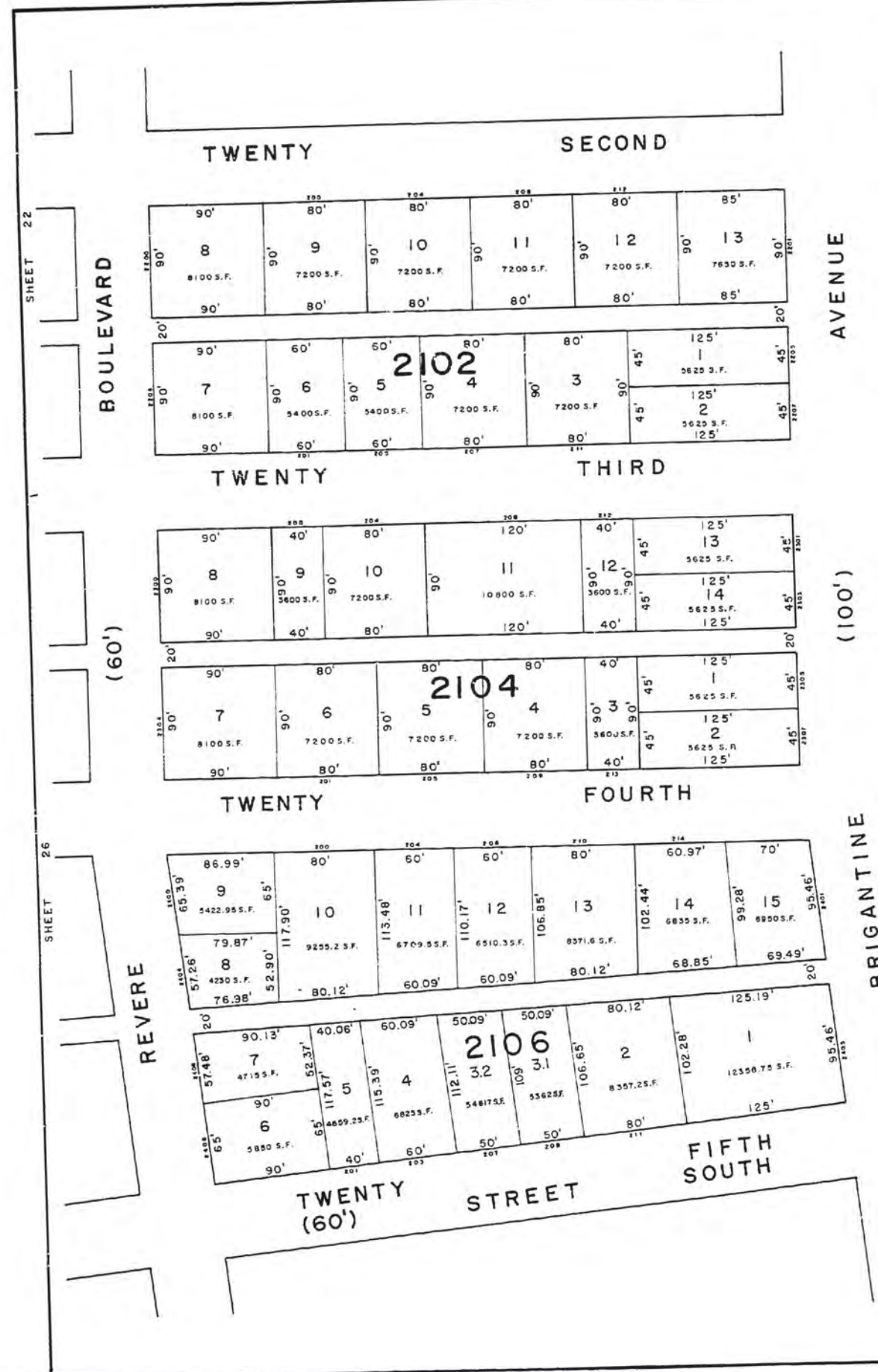
353



REV. SEPT. 23, 1993
REV. JULY 4, 1991

NEW JERSEY DEPARTMENT OF THE TREASURY
DIVISION OF TAXATION
WILLIAM C. KISSANE
APR 21 1995

TAX MAP
CITY OF BRIGANTINE
ATLANTIC COUNTY, NEW JERSEY
SCALE 1" = 50'
JAN. 1986
WILLIAM C. KISSANE N.J. L.S. NO. 17427
113 SO. CHESTNUT ST., PLEASANTVILLE, N.J.
MATTHEW P. DORAN, P.E. CITY ENGINEER



SHEET 22

BOULEVARD

(60')

SHEET 26

REVERE

TWENTY STREET (60')

FIFTH SOUTH

AVENUE

(100')

BRIGANTINE



AVENUE

(80')

OCEAN

SHEET 18

REV: JULY 4, 1991
REV: JAN. 16, 1990

NEW JERSEY CERTIFICATE OF THE ENGINEER
DIVISION OF CONSTRUCTION
LOCAL PROPERTY AND TAXATION DEPARTMENT
APPROVED AS A TAX MAP IN ACCORDANCE WITH THE
PROVISIONS OF CHAPTER 227, N.J.A.C. 17:27, ETC.
FOR THE CONSTRUCTION OF A TAX MAP

William C. Kissane

WILLIAM C. KISSANE, P.E., S.E.
LIC. 17427
APR 2 1985
MATTHEW F. DORAN, P.E., CITY ENGINEER
N.J. LIC. NO. 26273

TAX MAP
CITY OF BRIGANTINE
ATLANTIC COUNTY, NEW JERSEY
SCALE 1" = 50'
JAN. 1986
WILLIAM C. KISSANE, P.E., S.E.
N.J. LIC. NO. 17427
113 SO. CHESTNUT ST., PLEASANTVILLE, N.J.
MATTHEW F. DORAN, P.E., CITY ENGINEER
N.J. LIC. NO. 26273

SOUTH

SOUTH

SOUTH

SOUTH

SOUTH

SOUTH

SOUTH

OCEAN

(80')

AVENUE

32ND STREET

31ST STREET

30TH STREET

29TH STREET

28TH STREET

27TH STREET

26TH STREET

2306

2305

2304

2303

2302

2301

BLOCK LIMIT

BLOCK LIMIT

BLOCK LIMIT
CITY OF BRIGANTINE EXEMPTED

BLOCK LIMIT

CITY OF BRIGANTINE EXEMPTED

BLOCK LIMIT
CITY OF BRIGANTINE EXEMPTED

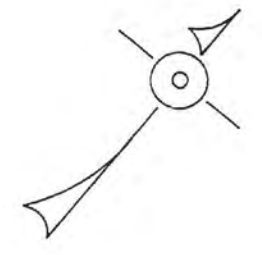
357

SHEET 33

SHEET

MATCH LINE

MATCH LINE



SEE KEY SHEET 3

APPROXIMATE MEAN HIGH WATER LINE
AS LOCATED MAY 1983

ATLANTIC

OCEAN

NEW JERSEY DEPARTMENT OF THE TREASURY
DIVISION OF TAXATION
LOCAL PROPERTY AND UTILITY TAXES BRANCH
APPROVED AS A TAX MAP PURSUANT TO THE
PROVISIONS OF PARTS 17A, 17B, 17C, 17D, 17E, 17F, 17G, 17H, 17I, 17J, 17K, 17L, 17M, 17N, 17O, 17P, 17Q, 17R, 17S, 17T, 17U, 17V, 17W, 17X, 17Y, 17Z, 17AA, 17AB, 17AC, 17AD, 17AE, 17AF, 17AG, 17AH, 17AI, 17AJ, 17AK, 17AL, 17AM, 17AN, 17AO, 17AP, 17AQ, 17AR, 17AS, 17AT, 17AU, 17AV, 17AW, 17AX, 17AY, 17AZ, 17BA, 17BB, 17BC, 17BD, 17BE, 17BF, 17BG, 17BH, 17BI, 17BJ, 17BK, 17BL, 17BM, 17BN, 17BO, 17BP, 17BQ, 17BR, 17BS, 17BT, 17BU, 17BV, 17BW, 17BX, 17BY, 17BZ, 17CA, 17CB, 17CC, 17CD, 17CE, 17CF, 17CG, 17CH, 17CI, 17CJ, 17CK, 17CL, 17CM, 17CN, 17CO, 17CP, 17CQ, 17CR, 17CS, 17CT, 17CU, 17CV, 17CW, 17CX, 17CY, 17CZ, 17DA, 17DB, 17DC, 17DD, 17DE, 17DF, 17DG, 17DH, 17DI, 17DJ, 17DK, 17DL, 17DM, 17DN, 17DO, 17DP, 17DQ, 17DR, 17DS, 17DT, 17DU, 17DV, 17DW, 17DX, 17DY, 17DZ, 17EA, 17EB, 17EC, 17ED, 17EE, 17EF, 17EG, 17EH, 17EI, 17EJ, 17EK, 17EL, 17EM, 17EN, 17EO, 17EP, 17EQ, 17ER, 17ES, 17ET, 17EU, 17EV, 17EW, 17EX, 17EY, 17EZ, 17FA, 17FB, 17FC, 17FD, 17FE, 17FF, 17FG, 17FH, 17FI, 17FJ, 17FK, 17FL, 17FM, 17FN, 17FO, 17FP, 17FQ, 17FR, 17FS, 17FT, 17FU, 17FV, 17FW, 17FX, 17FY, 17FZ, 17GA, 17GB, 17GC, 17GD, 17GE, 17GF, 17GG, 17GH, 17GI, 17GJ, 17GK, 17GL, 17GM, 17GN, 17GO, 17GP, 17GQ, 17GR, 17GS, 17GT, 17GU, 17GV, 17GW, 17GX, 17GY, 17GZ, 17HA, 17HB, 17HC, 17HD, 17HE, 17HF, 17HG, 17HH, 17HI, 17HJ, 17HK, 17HL, 17HM, 17HN, 17HO, 17HP, 17HQ, 17HR, 17HS, 17HT, 17HU, 17HV, 17HW, 17HX, 17HY, 17HZ, 17IA, 17IB, 17IC, 17ID, 17IE, 17IF, 17IG, 17IH, 17II, 17IJ, 17IK, 17IL, 17IM, 17IN, 17IO, 17IP, 17IQ, 17IR, 17IS, 17IT, 17IU, 17IV, 17IW, 17IX, 17IY, 17IZ, 17JA, 17JB, 17JC, 17JD, 17JE, 17JF, 17JG, 17JH, 17JI, 17JJ, 17JK, 17JL, 17JM, 17JN, 17JO, 17JP, 17JQ, 17JR, 17JS, 17JT, 17JU, 17JV, 17JW, 17JX, 17JY, 17JZ, 17KA, 17KB, 17KC, 17KD, 17KE, 17KF, 17KG, 17KH, 17KI, 17KJ, 17KK, 17KL, 17KM, 17KN, 17KO, 17KP, 17KQ, 17KR, 17KS, 17KT, 17KU, 17KV, 17KW, 17KX, 17KY, 17KZ, 17LA, 17LB, 17LC, 17LD, 17LE, 17LF, 17LG, 17LH, 17LI, 17LJ, 17LK, 17LL, 17LM, 17LN, 17LO, 17LP, 17LQ, 17LR, 17LS, 17LT, 17LU, 17LV, 17LW, 17LX, 17LY, 17LZ, 17MA, 17MB, 17MC, 17MD, 17ME, 17MF, 17MG, 17MH, 17MI, 17MJ, 17MK, 17ML, 17MN, 17MO, 17MP, 17MQ, 17MR, 17MS, 17MT, 17MU, 17MV, 17MW, 17MX, 17MY, 17MZ, 17NA, 17NB, 17NC, 17ND, 17NE, 17NF, 17NG, 17NH, 17NI, 17NJ, 17NK, 17NL, 17NM, 17NO, 17NP, 17NQ, 17NR, 17NS, 17NT, 17NU, 17NV, 17NW, 17NX, 17NY, 17NZ, 17OA, 17OB, 17OC, 17OD, 17OE, 17OF, 17OG, 17OH, 17OI, 17OJ, 17OK, 17OL, 17OM, 17ON, 17OO, 17OP, 17OQ, 17OR, 17OS, 17OT, 17OU, 17OV, 17OW, 17OX, 17OY, 17OZ, 17PA, 17PB, 17PC, 17PD, 17PE, 17PF, 17PG, 17PH, 17PI, 17PJ, 17PK, 17PL, 17PM, 17PN, 17PO, 17PP, 17PQ, 17PR, 17PS, 17PT, 17PU, 17PV, 17PW, 17PX, 17PY, 17PZ, 17QA, 17QB, 17QC, 17QD, 17QE, 17QF, 17QG, 17QH, 17QI, 17QJ, 17QK, 17QL, 17QM, 17QN, 17QO, 17QP, 17QQ, 17QR, 17QS, 17QT, 17QU, 17QV, 17QW, 17QX, 17QY, 17QZ, 17RA, 17RB, 17RC, 17RD, 17RE, 17RF, 17RG, 17RH, 17RI, 17RJ, 17RK, 17RL, 17RM, 17RN, 17RO, 17RP, 17RQ, 17RR, 17RS, 17RT, 17RU, 17RV, 17RW, 17RX, 17RY, 17RZ, 17SA, 17SB, 17SC, 17SD, 17SE, 17SF, 17SG, 17SH, 17SI, 17SJ, 17SK, 17SL, 17SM, 17SN, 17SO, 17SP, 17SQ, 17SR, 17SS, 17ST, 17SU, 17SV, 17SW, 17SX, 17SY, 17SZ, 17TA, 17TB, 17TC, 17TD, 17TE, 17TF, 17TG, 17TH, 17TI, 17TJ, 17TK, 17TL, 17TM, 17TN, 17TO, 17TP, 17TQ, 17TR, 17TS, 17TT, 17TU, 17TV, 17TW, 17TX, 17TY, 17TZ, 17UA, 17UB, 17UC, 17UD, 17UE, 17UF, 17UG, 17UH, 17UI, 17UJ, 17UK, 17UL, 17UM, 17UN, 17UO, 17UP, 17UQ, 17UR, 17US, 17UT, 17UU, 17UV, 17UW, 17UX, 17UY, 17UZ, 17VA, 17VB, 17VC, 17VD, 17VE, 17VF, 17VG, 17VH, 17VI, 17VJ, 17VK, 17VL, 17VM, 17VN, 17VO, 17VP, 17VQ, 17VR, 17VS, 17VT, 17VU, 17VV, 17VW, 17VX, 17VY, 17VZ, 17WA, 17WB, 17WC, 17WD, 17WE, 17WF, 17WG, 17WH, 17WI, 17WJ, 17WK, 17WL, 17WM, 17WN, 17WO, 17WP, 17WQ, 17WR, 17WS, 17WT, 17WU, 17WV, 17WW, 17WX, 17WY, 17WZ, 17XA, 17XB, 17XC, 17XD, 17XE, 17XF, 17XG, 17XH, 17XI, 17XJ, 17XK, 17XL, 17XM, 17XN, 17XO, 17XP, 17XQ, 17XR, 17XS, 17XT, 17XU, 17XV, 17XW, 17XX, 17XY, 17XZ, 17YA, 17YB, 17YC, 17YD, 17YE, 17YF, 17YG, 17YH, 17YI, 17YJ, 17YK, 17YL, 17YM, 17YN, 17YO, 17YP, 17YQ, 17YR, 17YS, 17YT, 17YU, 17YV, 17YW, 17YX, 17YY, 17YZ, 17ZA, 17ZB, 17ZC, 17ZD, 17ZE, 17ZF, 17ZG, 17ZH, 17ZI, 17ZJ, 17ZK, 17ZL, 17ZM, 17ZN, 17ZO, 17ZP, 17ZQ, 17ZR, 17ZS, 17ZT, 17ZU, 17ZV, 17ZW, 17ZX, 17ZY, 17ZZ

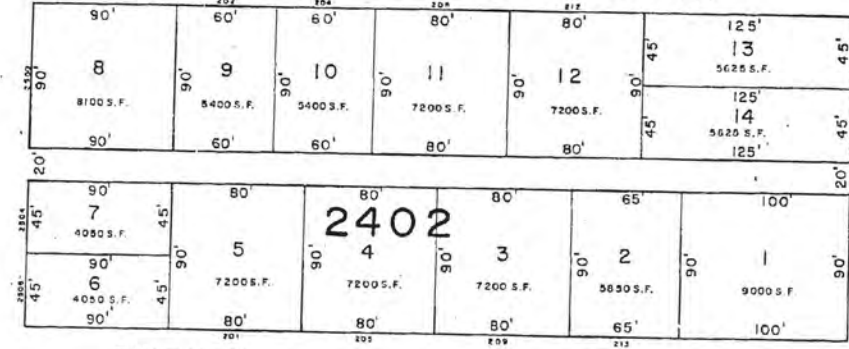
REV. SEPT. 23, 1993
REV. JAN. 16, 1990

TAX MAP
CITY OF BRIGANTINE
ATLANTIC COUNTY, NEW JERSEY
SCALE 1" = 50'
WILLIAM C. KISSANE N.J. L.S. NO. 17427
113 SO. CHESTNUT ST., PLEASANTVILLE, N.J.
MATTHEW F. DORAN, P.E., CITY ENGINEER N.J. LIC. NO. 25-273

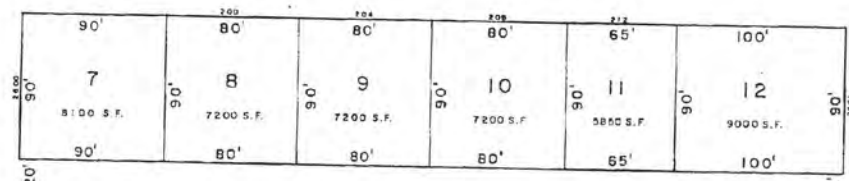
SHEET 22

BOULEVARD

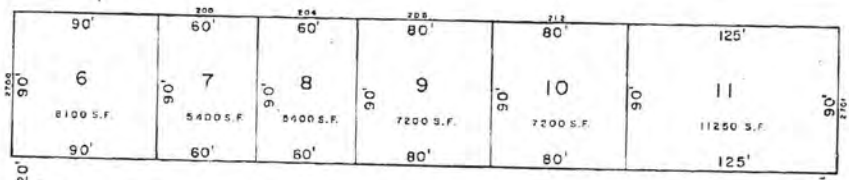
TWENTY FIFTH STREET SOUTH



TWENTY SIXTH



TWENTY SEVENTH



TWENTY EIGHTH



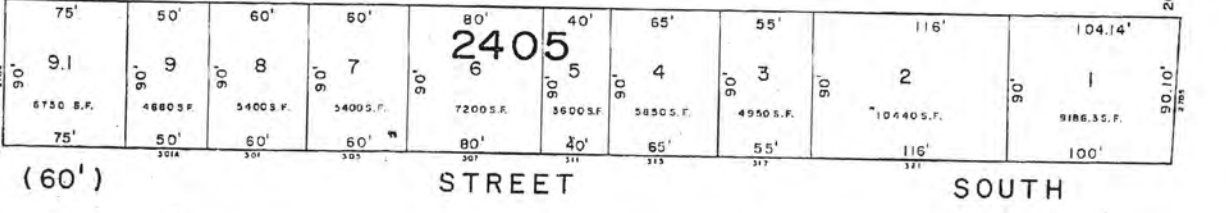
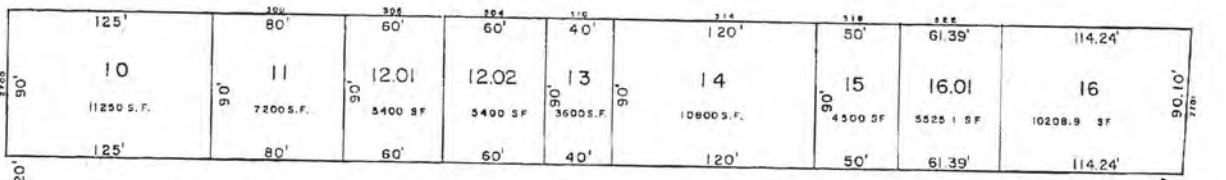
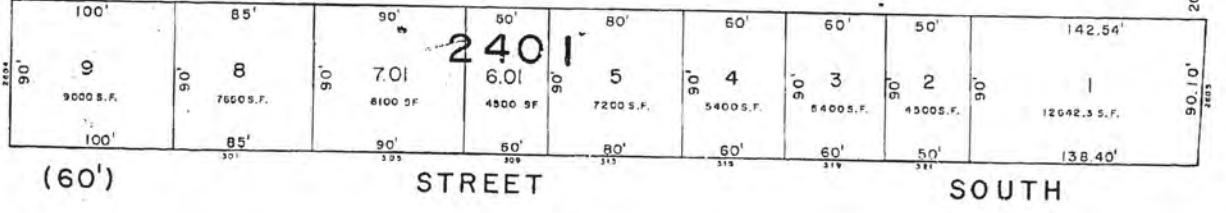
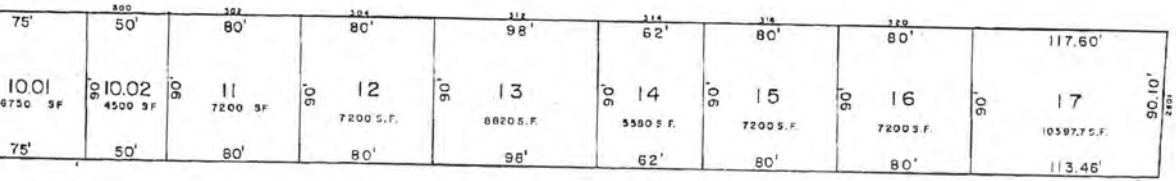

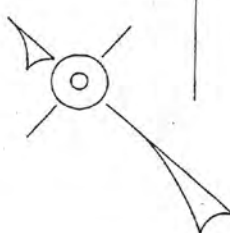
REVERE

(60')

AVENUE

(100')

BRIGANTINE



AVENUE

(80')

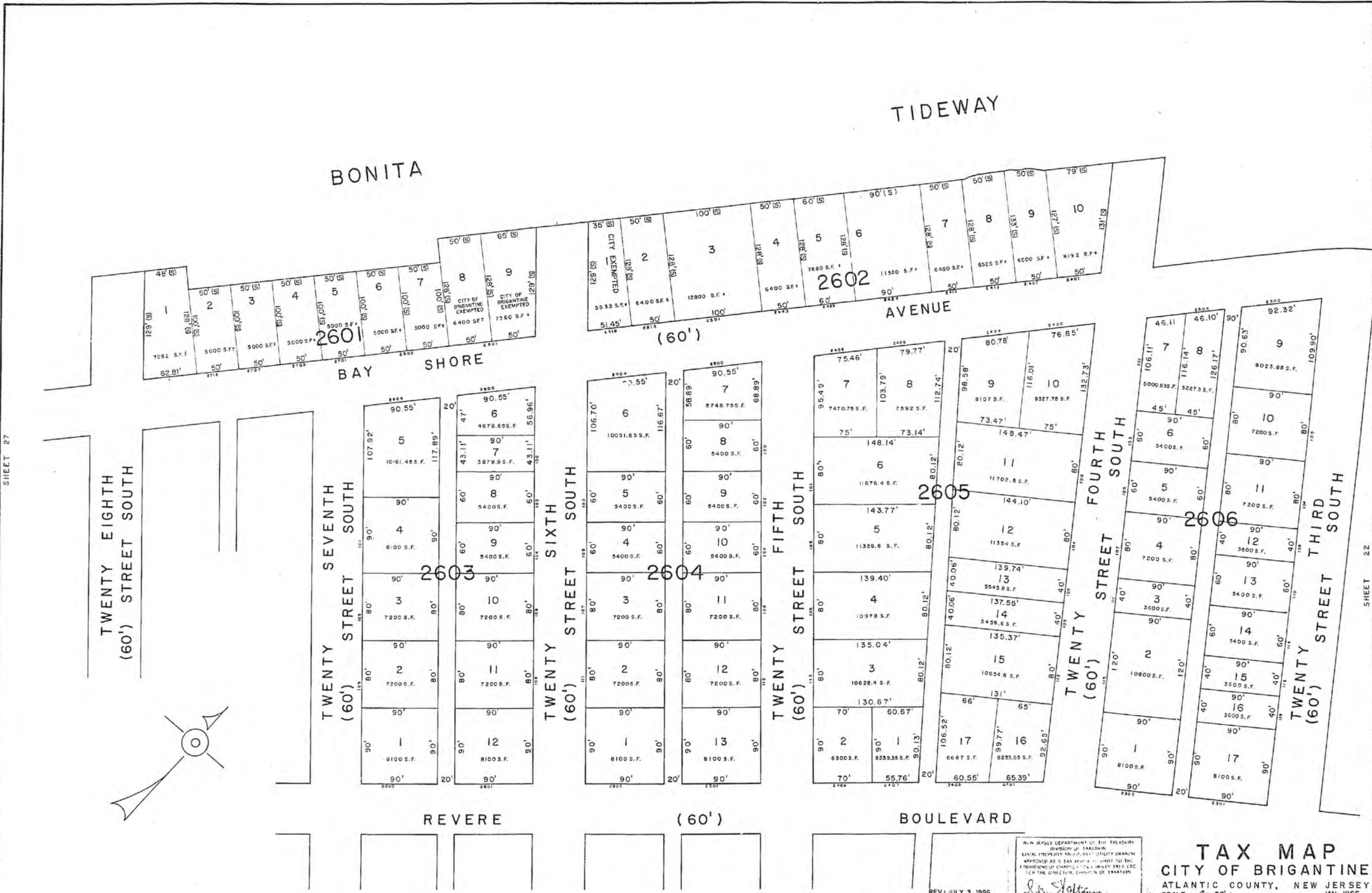
OCEAN

SHEET 23

REV. MAR. 8, 1995
REV. JAN. 16, 1990

WILLIAM C. KISSANE
N.J. L.S. NO. 17427
113 SO. CHESTNUT ST. PLEASANTVILLE, N.J.
N.J. L.C. NO. 26273

TAX MAP
CITY OF BRIGANTINE
ATLANTIC COUNTY, NEW JERSEY
SCALE 1" = 50'
JAN. 1986



SHEET 27

360

SHEET 22

SHEET 24

SHEET 21

REV. JULY 3, 1986
 REV. SEPT. 23, 1993
 REV. JAN. 16, 1990

NEW JERSEY DEPARTMENT OF THE TREASURY
 DIVISION OF TAXATION
 LOCAL PROPERTY TAX MAPS QUALITY GRANT
 APPROVED AS A TAX MAP QUALITY GRANT
 BY THE SUPERVISOR OF TAXATION, JUNE 1993, ETC.
 FOR THE CITY OF BRIGANTINE, N.J.

John J. Hafferty

TAX MAP
CITY OF BRIGANTINE
 ATLANTIC COUNTY, NEW JERSEY
 SCALE 1" = 50'
 JAN. 1986
WILLIAM C. KISSANE N.J. L.S. NO. 17427
 113 SO. CHESTNUT ST., PLEASANTVILLE, N.J.
 MATTHEW F. DORAN, P.E., CITY ENGINEER N.J. LIC. NO. 2627X

GOLDEN

HAMMOCK

THOROFARE

SHEET 29



THIRTY SECOND
SECOND (60') SOUTH

THIRTY FIRST
STREET (60') SOUTH

THIRTIETH
STREET (60') SOUTH

TWENTY
STREET (60') SOUTH

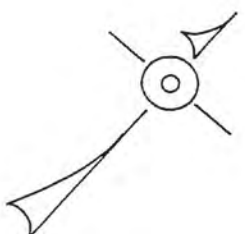
TWENTY
STREET (60') SOUTH

TWENTY
STREET (60') SOUTH

REVERE

(60')

BOULEVARD



SHEET 29

SHEET 25

REV. JAN. 16, 1990

NEW JERSEY DEPARTMENT OF TREASURY
 LOCAL PROPERTY TAX MAPS
 PREPARED AS A PART OF THE PROPERTY TAX REVENUE
 IMPROVEMENT PROGRAM UNDER THE
 PROVISIONS OF P.L. 87-153, AS AMENDED
 FOR THE PURPOSES OF LOCAL TAXATION

William C. Kissane
 WILLIAM C. KISSANE, P.L.L.C.
 APR 21 1986 SERIAL NO. 656

TAX MAP
CITY OF BRIGANTINE
 ATLANTIC COUNTY, NEW JERSEY
 SCALE 1" = 50' JAN. 1986
WILLIAM C. KISSANE N.J. L.S. NO. 17427
 113 SO. CHESTNUT ST., PLEASANTVILLE, N.J.
 MATTHEW F. DORAN, P.E., CITY ENGINEER N.J. L.C. NO. 24273

SHEET 26

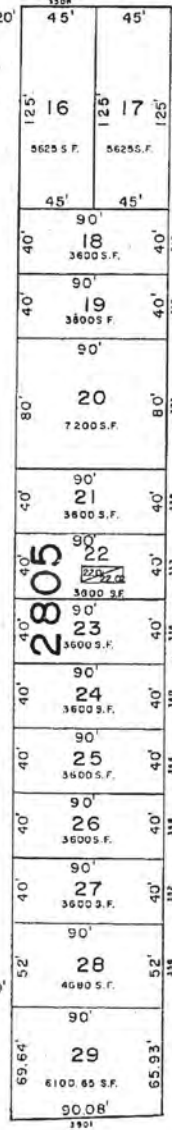
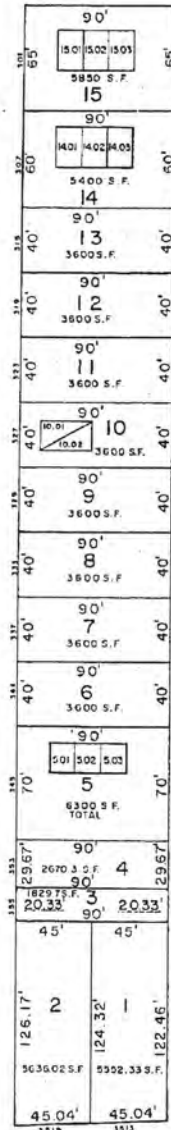
SHEET 31

SHEET 29

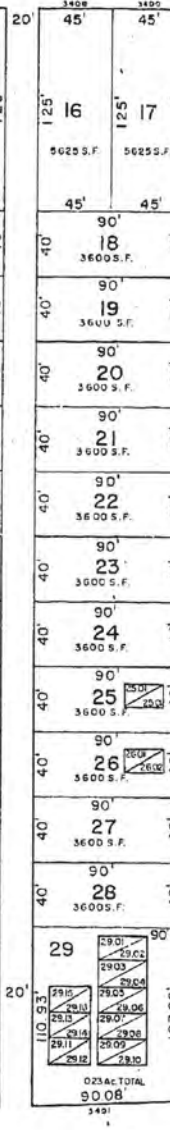
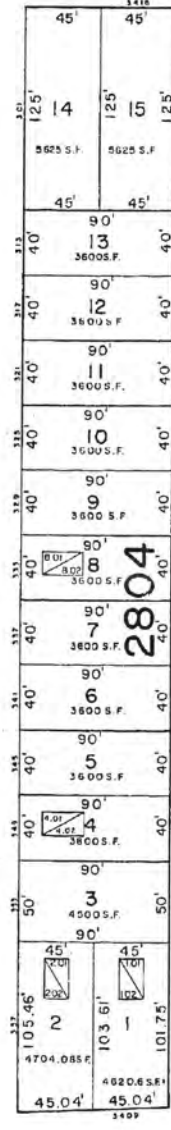
BRIGANTINE AVENUE (100')

SHEET 30

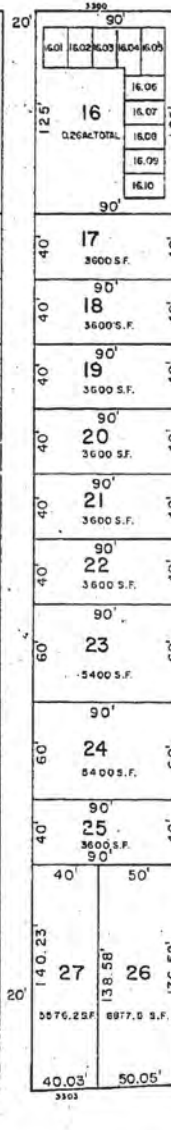
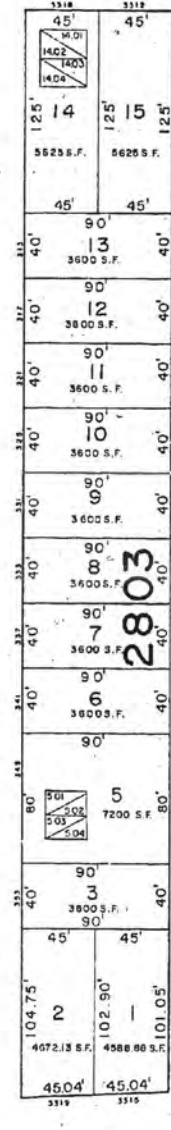
THIRTY SIXTH STREET SOUTH (50')



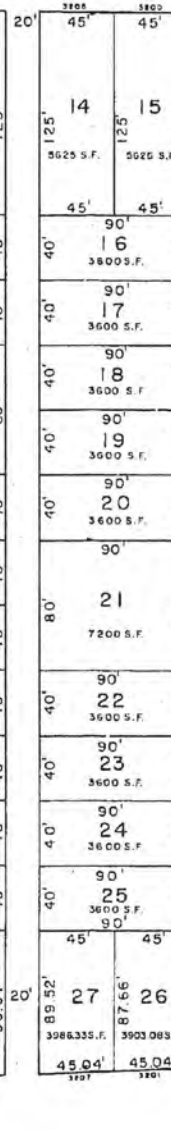
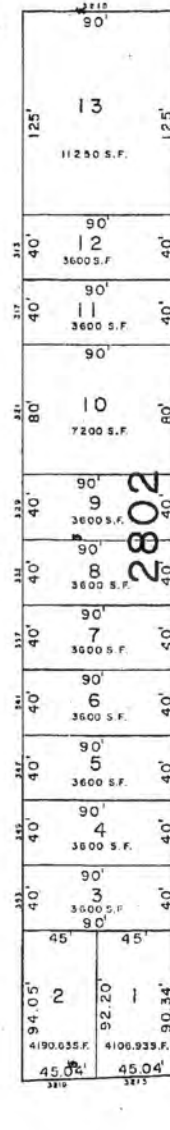
THIRTY FIFTH STREET SOUTH (60')



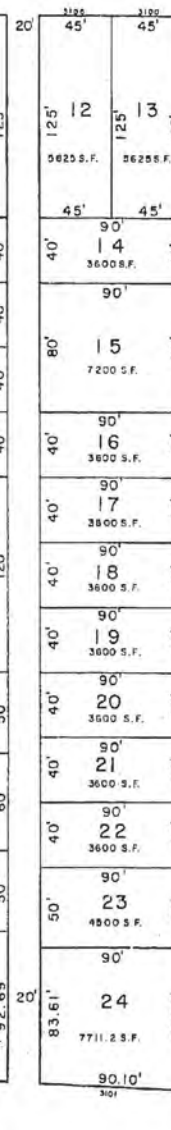
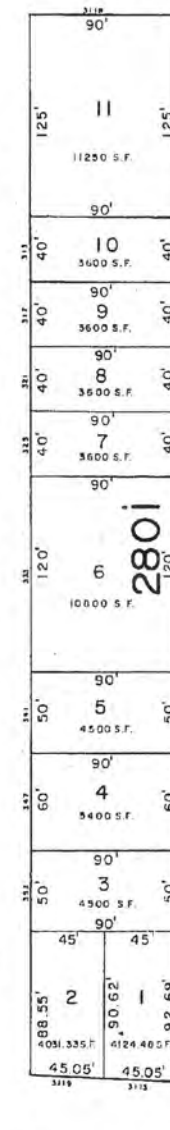
THIRTY FOURTH STREET SOUTH (60')



THIRTY THIRD STREET SOUTH (60')



THIRTY SECOND STREET SOUTH (60')

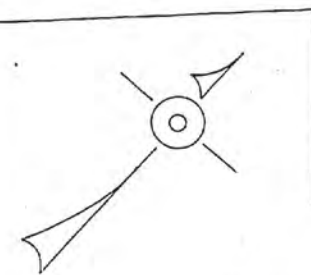


THIRTY FIRST STREET SOUTH (60')


OCEAN

(80')

AVENUE



REV. MAR. 8, 1995
 REV. SEPT. 23, 1993
 REV. JAN. 16, 1990



TAX MAP
 CITY OF BRIGANTINE
 ATLANTIC COUNTY, NEW JERSEY
 SCALE 1" = 50'
 JAN 1986
WILLIAM C. KISSANE N.J. L.S. NO. 17427
 113 SO. CHESTNUT ST., PLEASANTVILLE, N.J.
 MATTHEW F. CORAN, P.E., CITY ENGINEER N.J. LIC. NO. 26275

SHEET 33

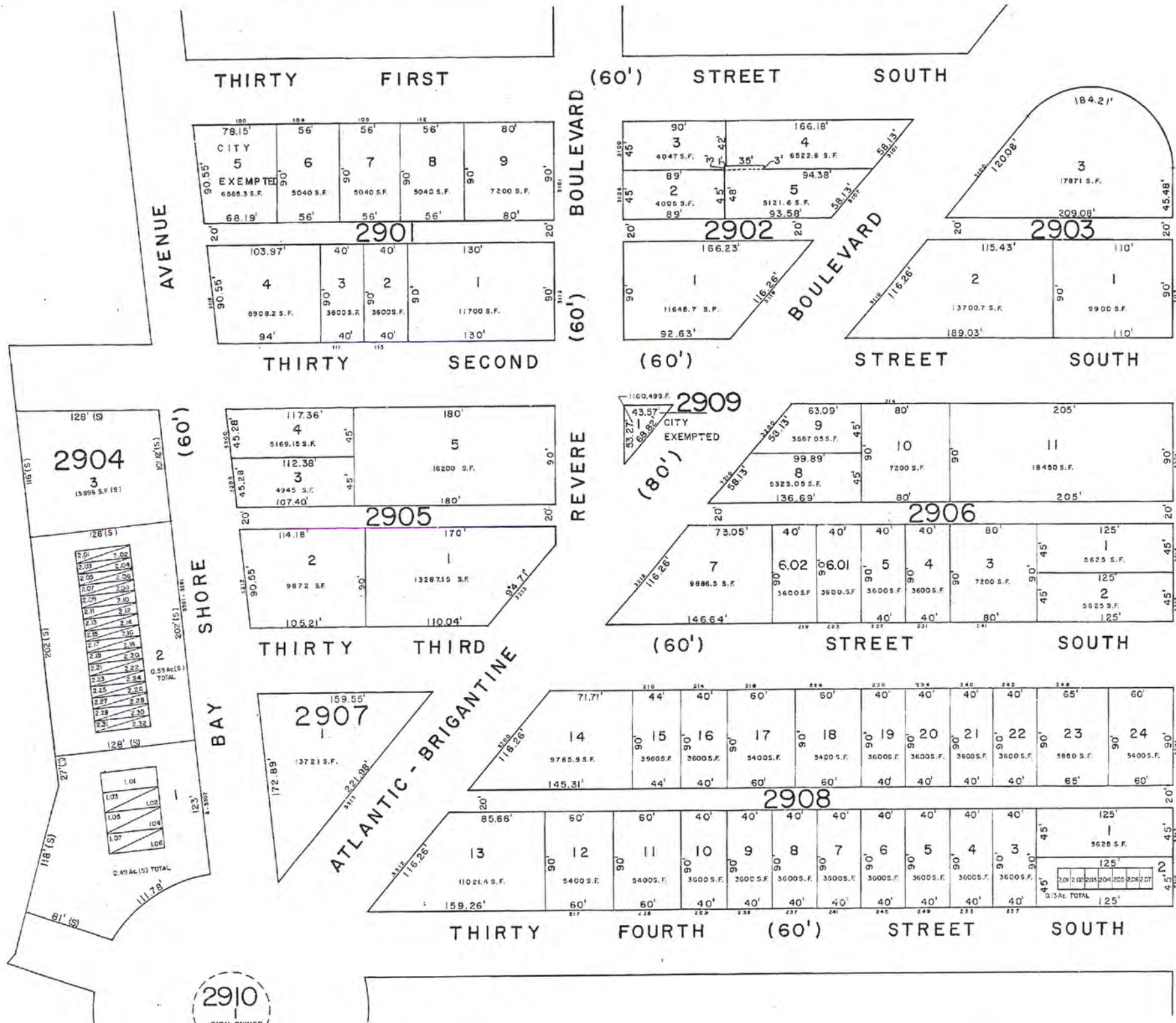
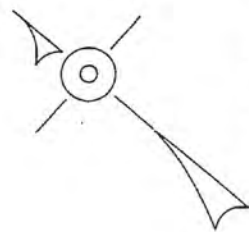
SHEET 25

362

THOROFARE

HAMMOCK

GOLDEN



AVENUE

(100')

BRIGANTINE

SHEET 28

2910 CITY OWNED EXEMPTED

PLANNED BY THE CITY ENGINEER
 CHECKED BY THE CITY ENGINEER
 DATE OF PREPARATION: JAN 1986
 SCALE: 1" = 50'

TAX MAP
CITY OF BRIGANTINE
 ATLANTIC COUNTY, NEW JERSEY
 SCALE 1" = 50'
 JAN 1986
 WILLIAM C. KISSANE, N.J. L.S. NO. 17427
 113 SO. CHESTNUT ST., PLEASANTVILLE, N.J.
 MATTHEW F. GORAN, P.E., CITY ENGINEER, N.J. LIC. NO. 26375

BRIGANTINE

(100')

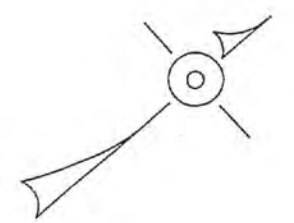
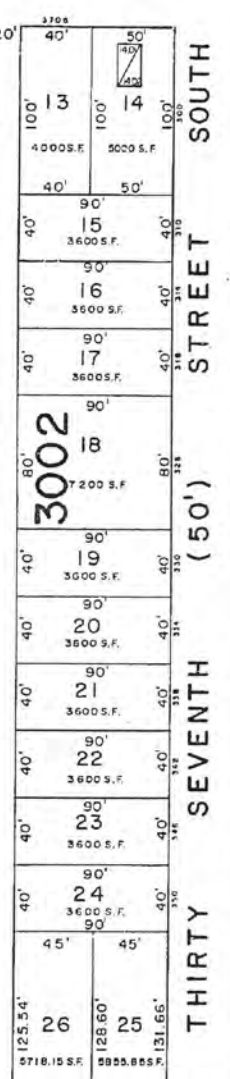
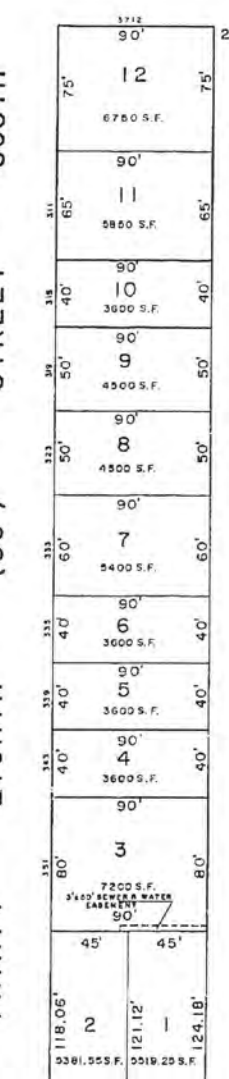
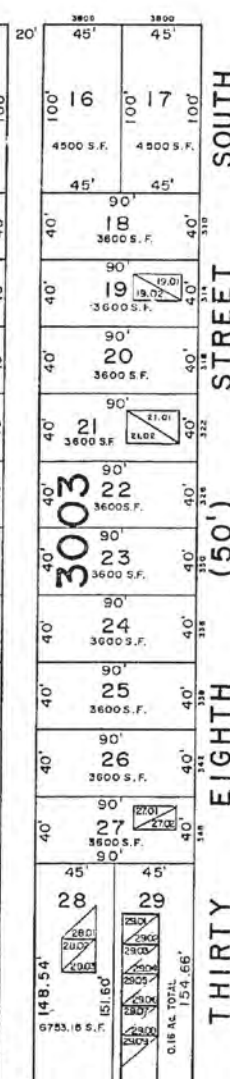
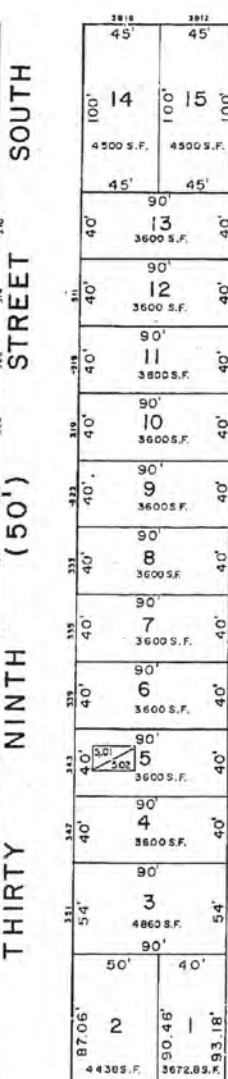
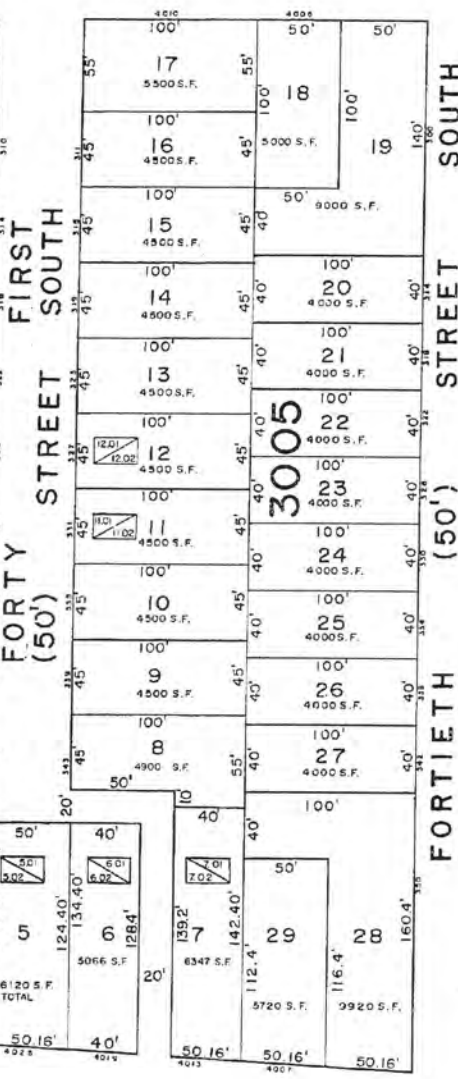
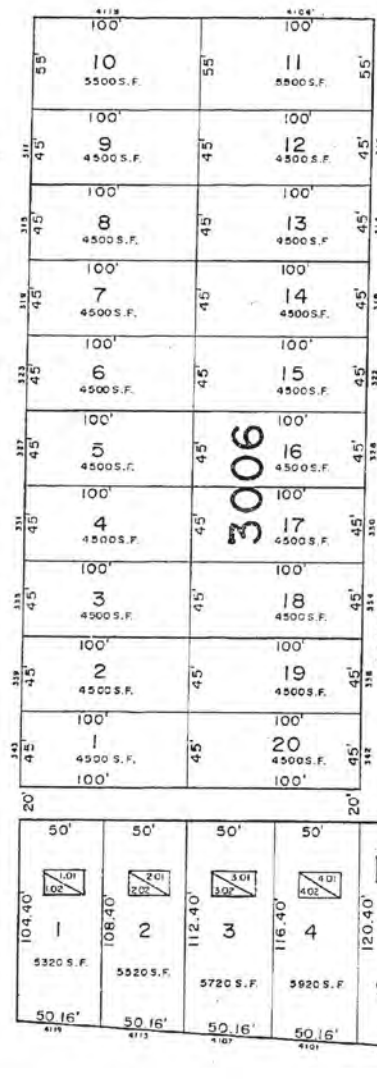
AVENUE

OCEAN


(80')

AVENUE

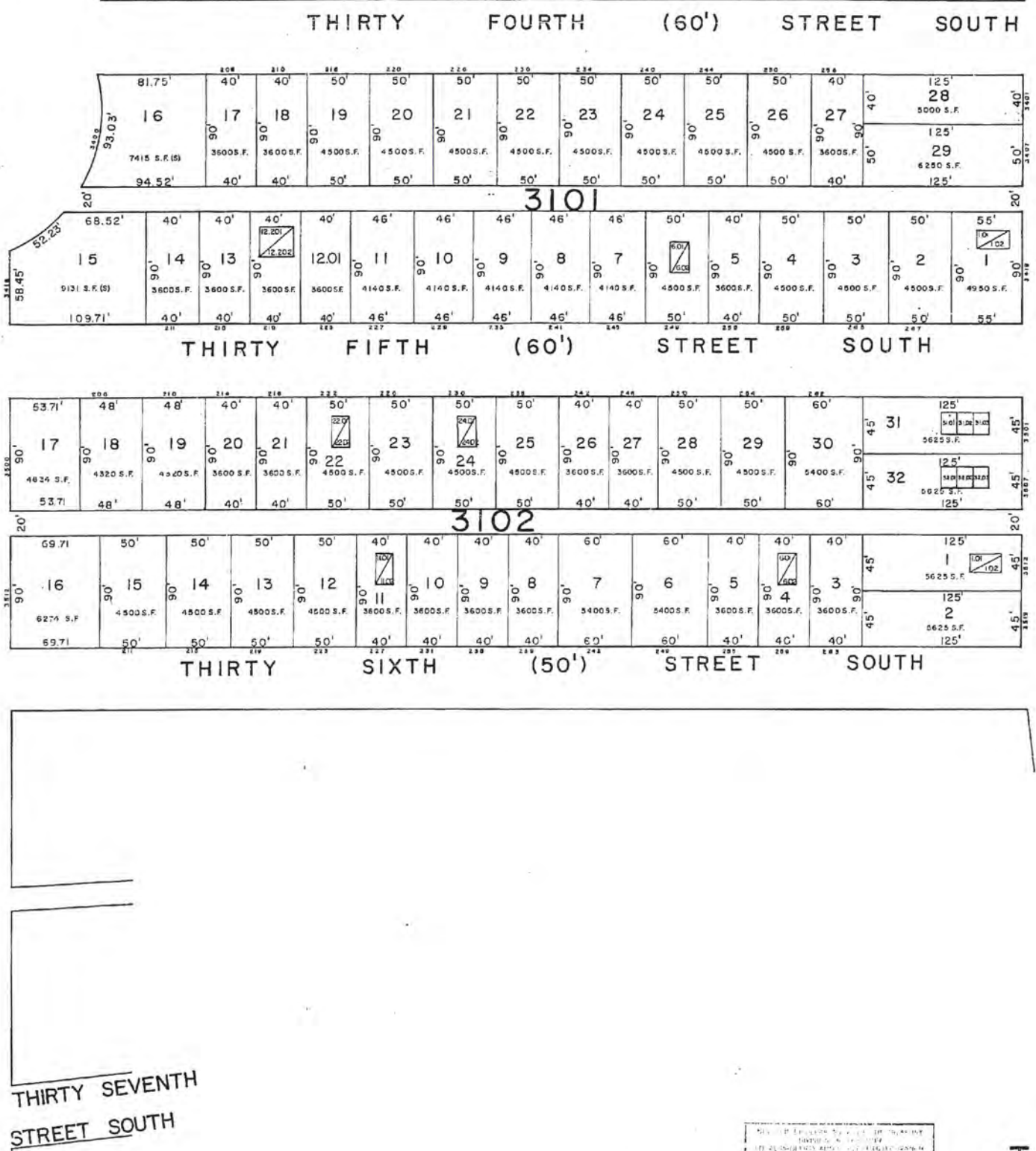
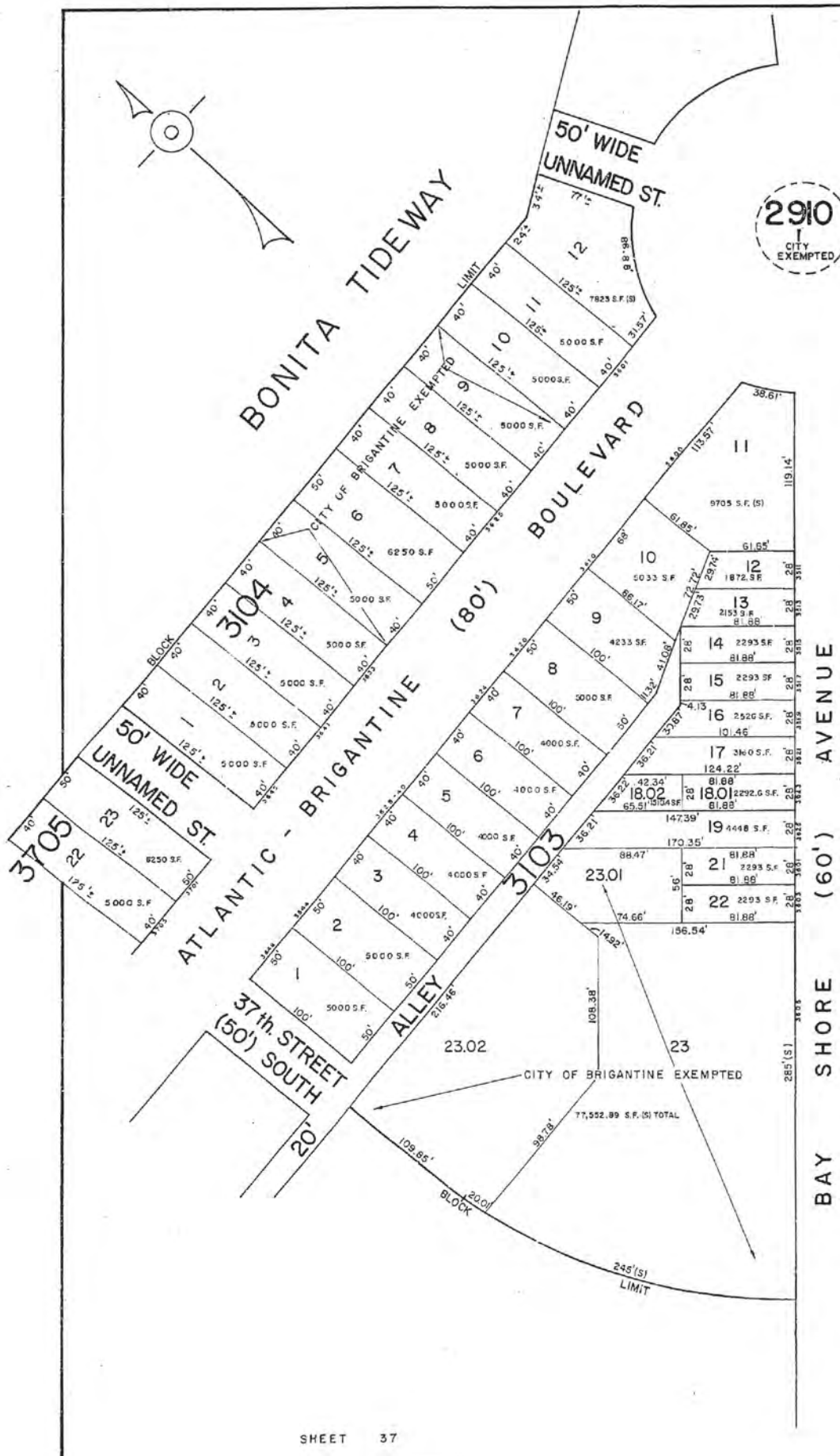
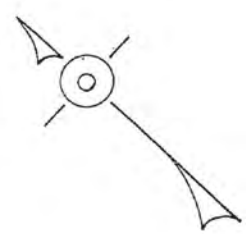
SHOOT 35 FORTY SECOND STREET (50') STREET SOUTH



REV. AUG 27, 1996
 REV. JUNE 27, 1995
 REV. MAR. 8, 1995
 REV. SEPT. 23, 1993
 REV. APR. 13, 1991
 REV. JAN. 16, 1990



TAX MAP
 CITY OF BRIGANTINE
 ATLANTIC COUNTY, NEW JERSEY
 SCALE 1" = 50'
 WILLIAM C. KISSANE N.J.L.S. NO. 17427
 113 SO. CHESTNUT ST., PLEASANTVILLE, N.J.
 MATTHEW F. GORAN, JR., CITY ENGINEER



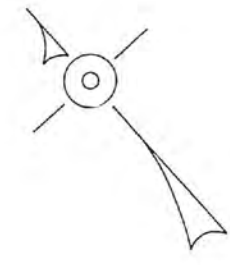
BRIGANTINE AVENUE (100')

REV. JULY 24, 1996
 REV. MAR. 8, 1995
 REV. JUNE 9, 1994
 REV. JAN. 16, 1990
 REV. JUNE 20, 1986

William C. Kissane
 WILLIAM C. KISSANE
 113 SO. CHESTNUT ST., PLEASANTVILLE, N.J.
 N.J. L.S. NO. 17427
 MATHIEW T. COGAN, P.E. CITY ENGINEER

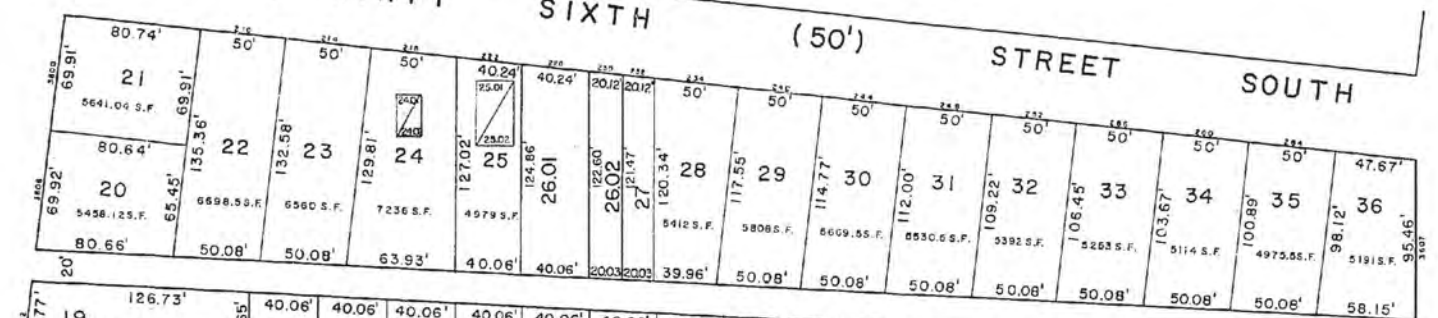
TAX MAP
 CITY OF BRIGANTINE
 ATLANTIC COUNTY, NEW JERSEY
 SCALE 1" = 50'
 JAN 1986
 WILLIAM C. KISSANE N.J. L.S. NO. 17427
 113 SO. CHESTNUT ST., PLEASANTVILLE, N.J.
 MATHIEW T. COGAN, P.E. CITY ENGINEER

SHEET 31

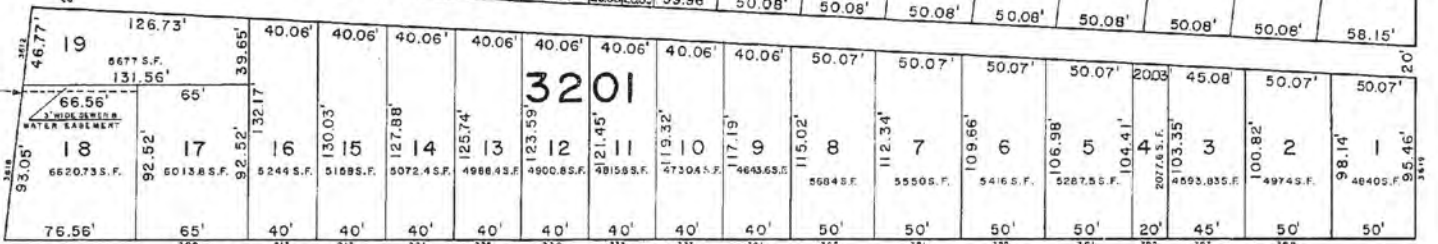


SHEET 31

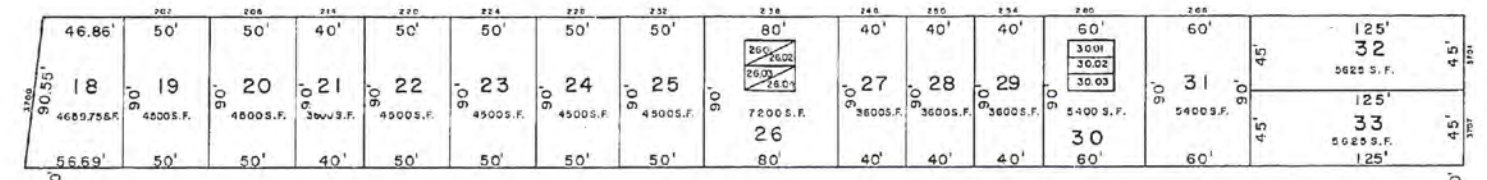
THIRTY SIXTH STREET SOUTH (50')



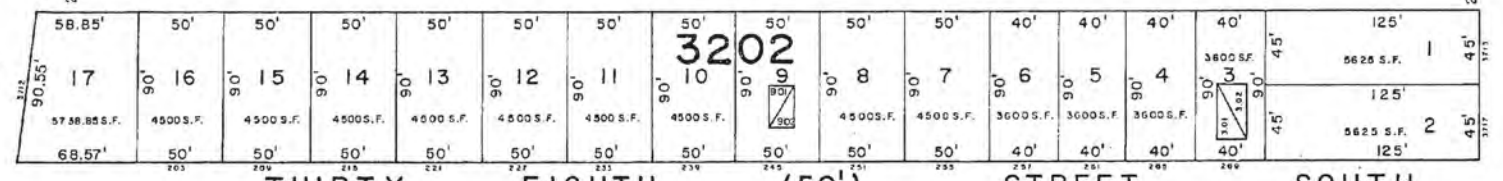
AVENUE



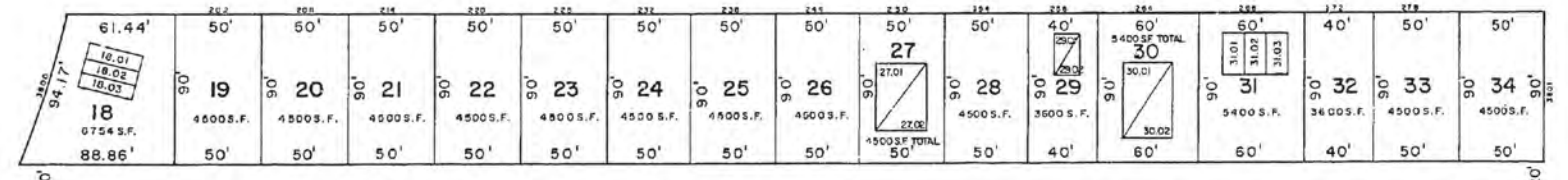
THIRTY SEVENTH STREET SOUTH (50')



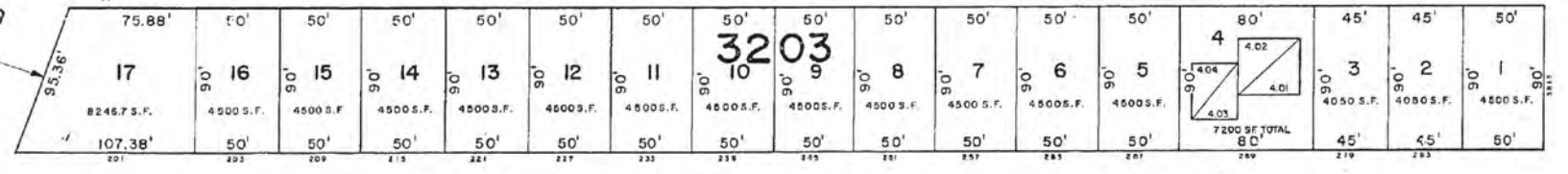
THIRTY EIGHTH STREET SOUTH (50')



SHORE



THIRTY NINTH STREET SOUTH (50')



AVENUE

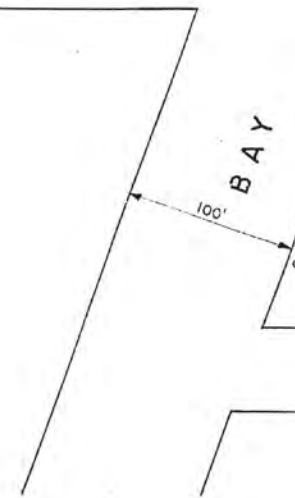
(100')

BRIGHTANTINE

SHEET 30

366

SHEET 37

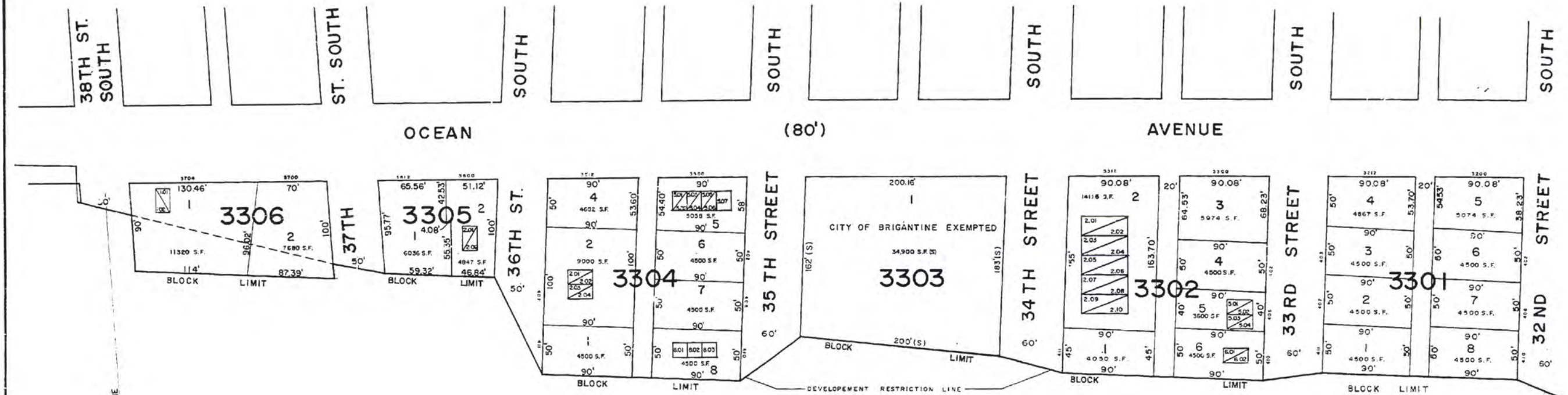


REV. JULY 24, 1996
REV. MAR. 13, 1996
REV. MAR. 6, 1995
REV. SEPT. 23, 1993
REV. JULY 4, 1991
REV. APR. 13, 1991

WILLIAM C. KISSANE
113 SO. CHESTNUT ST., PLEASANTVILLE, N.J.
N.J. LIC. NO. 17427

TAX MAP
CITY OF BRIGANTINE
ATLANTIC COUNTY, NEW JERSEY
SCALE 1" = 50'
JAN 1986
WILLIAM C. KISSANE N.J. L.S. NO. 17427
113 SO. CHESTNUT ST., PLEASANTVILLE, N.J.
MATTHEW F. GORAN, P.E., CITY ENGINEER N.J. LIC. NO. 26273

SHEET 36


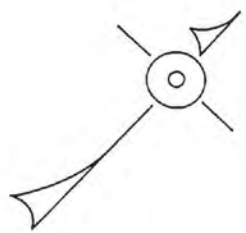


KEY SHEET 2

MATCH LINE

SHEET 23

MATCH LINE



ATLANTIC

OCEAN

REV: JULY 4, 1991

NEW JERSEY DEPARTMENT OF THE TREASURY
 DIVISION OF TAXATION
 LOCAL PROPERTY AND PUBLIC UTILITY BRANCH
 APPROVED AS A TAX MAP PURSUANT TO THE
 PROVISIONS OF CHAPTER 175, LAWS OF 1983, C.T.C.
 FOR THE DIRECTOR, DIVISION OF TAXATION

William C. Kissane
 WILLIAM C. KISSANE, P.E.
 LICENSE NO. 121586
 DATE: 12/1/1986

TAX MAP
 CITY OF BRIGANTINE
 ATLANTIC COUNTY, NEW JERSEY
 SCALE 1" = 50'
 JAN. 1986
WILLIAM C. KISSANE N.J. L.S. NO. 17427
 113 SQ. CHESTNUT ST., PLEASANTVILLE, N.J.
 MATTHEW J. DORAN, P.E., CITY ENGINEER N.J. L.C. NO. 26273

GOLDEN HAMMOCK THOROFARE

SEE KEY SHEET 2

20' STREET

EDGEWATER (50') DRIVE

ATLANTIC BRIGANTINE (100')

BOULEVARD

ST. GEORGE'S THOROFARE

SHEET 57

SHEET 50

CHEROKEE (80')

UNNAMED STREET (50')

REV. MAR. 8, 1995
REV. JULY 4, 1991
REV. APR. 13, 1991

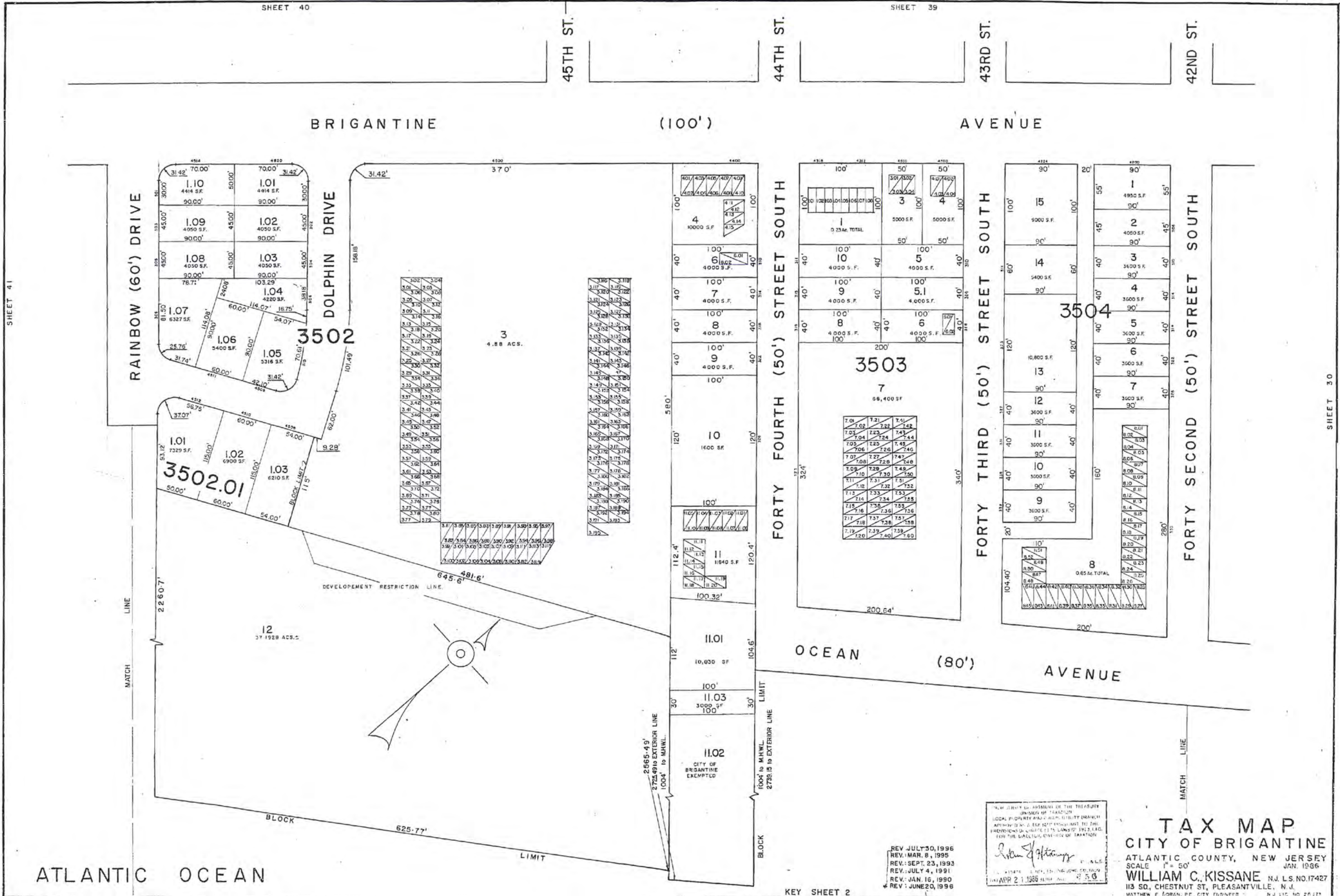
TAX MAP

CITY OF BRIGANTINE
ATLANTIC COUNTY, NEW JERSEY
SCALE 1" = 50'
JAN 1986
WILLIAM C. KISSANE, N.J. L.S. NO. 17427
113 50, CHESTNUT ST., PLEASANTVILLE, N.J.
MATTHEW F. DRYAN, P.E., CITY ENGINEER

REV. AUG. 27, 1996
REV. JULY 31, 1996
REV. JUNE 28, 1996
REV. JAN. 16, 1990

KEY SHEET 2


REVISED 3/15/87 LOT 3 BLOCK 3403



REV. JULY 30, 1996
 REV. MAR. 8, 1995
 REV. SEPT. 23, 1993
 REV. JULY 4, 1991
 REV. JAN. 16, 1990
 REV. JUNE 20, 1986

NEW JERSEY DEPARTMENT OF THE TREASURY
 DIVISION OF TAXATION
 LOCAL PROPERTY AND SALES TAX DIVISION
 APPROVED BY A MAY 1997 PROCLAMATION TO THE
 EFFECTIVE DATE OF APRIL 15, 1997. THIS IS THE
 OFFICIAL TAX MAP FOR THE MUNICIPALITY OF BRIGANTINE.
 APR 2 1 1998
 4.5.3

TAX MAP
CITY OF BRIGANTINE
 ATLANTIC COUNTY, NEW JERSEY
 SCALE 1" = 50'
 JAN. 1986
WILLIAM C. KISSANE N.J. L.S. NO. 17427
 113 50, CHESTNUT ST., PLEASANTVILLE, N.J.
 MATTHEW P. TORAN, P.E., CITY ENGINEER N.J. L.S. NO. 26327



AVENUE


(100')

BAY SHORE

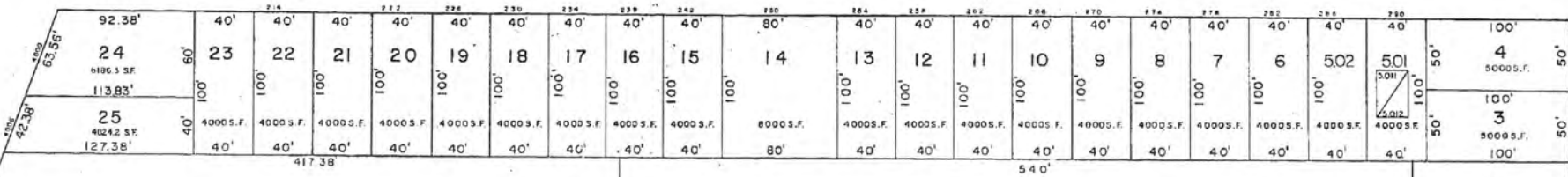
(100')

BLOCK LIMIT

THIRTY NINTH (50') STREET SOUTH



FORTIETH (50') STREET SOUTH



CITY EXEMPTED
26
3.82 ACRES.

ST. PHILIP SCHOOL
CITY EXEMPTED
27
4.84 ACRES

3602

41st STREET (50') SOUTH

FORTY SECOND (50') ST. SOUTH

AVENUE

(100')

BRIGANTINE


39 th.
ST. SO.

40 th.
ST. SO.


41 st.
ST. SO.

42 nd.
ST. SO.

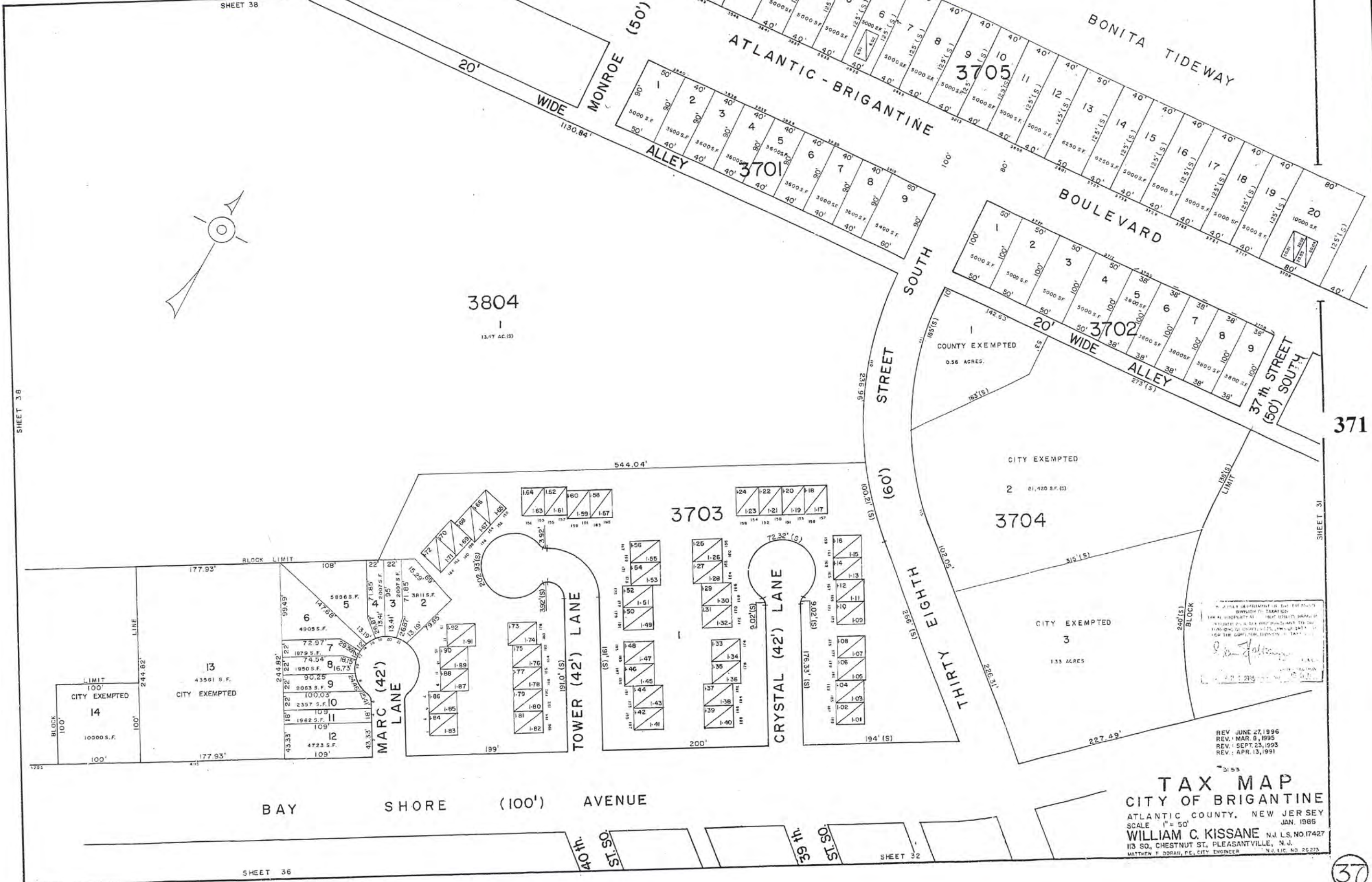
REV. MAR. 8, 1995
REV. SEPT. 23, 1993
REV. JULY 4, 1991



TAX MAP
CITY OF BRIGANTINE
ATLANTIC COUNTY, NEW JERSEY
SCALE 1" = 50'
JAN. 1986
WILLIAM C. KISSANE
113 SO. CHESTNUT ST., PLEASANTVILLE, N.J.
MATTHEW F. DORAN, P.E., CITY ENGINEER
N.J. LIC. NO. 28273



SHEET 38



3804
1
13.47 AC (S)

3703

3704

3702

3705

3701

TAX MAP
CITY OF BRIGANTINE
 ATLANTIC COUNTY, NEW JERSEY
 SCALE 1" = 50'
WILLIAM C. KISSANE N.J. L.S. NO. 17427
 113 SO. CHESTNUT ST., PLEASANTVILLE, N.J.
 MATTHEW T. DORAN, P.E., CITY ENGINEER N.J. LIC. NO. 25275

371

SHEET 31

50'	125'(S)	1	6250 SF	50'	4027
50'	125'(S)	2	6250 SF	50'	4027
50'	125'(S)	3	6250 SF	50'	4027
50'	125'(S)	4	6250 SF	50'	4027
50'	125'(S)	5	9375 SF	75'	4015
75'	125'(S)	6	9375 SF	75'	4015
50'	125'(S)	7	6250 SF	50'	4005
50'	125'(S)	8	6250 SF	50'	4005
50'	125'(S)	9	6250 SF	50'	3995
50'	125'(S)	10	6250 SF	50'	3995
50'	125'(S)	11	6250 SF	50'	3985
50'	125'(S)	12	6250 SF	50'	3985
50'	125'(S)	13	6250 SF	50'	3975
75'	125'(S)	14	9375 SF	75'	3923
50'	125'(S)	15	6250 SF	50'	3915
50'	125'(S)	16	6250 SF	50'	3915
50'	125'(S)	17	6250 SF	50'	3907
50'	125'(S)	18	6250 SF	50'	3907
50'	125'(S)	19	6250 SF	50'	3897
50'	125'(S)	20	6250 SF	50'	3897

ATLANTIC BRIGANTINE (100') BOULEVARD

30(S)	90'	1	2854 SF	75'(S)	4015
30(S)	90'	2	3600 SF	40'	4015
30(S)	90'	3	3600 SF	40'	4015
30(S)	90'	4	4500 SF	50'	4015

50'	40'	1	4500 SF	50'	3943
50'	40'	2	3600 SF	40'	3943
50'	40'	3	3600 SF	40'	3943
50'	40'	4	3600 SF	40'	3943
50'	40'	5	3600 SF	40'	3943
50'	40'	6	3600 SF	40'	3943
50'	40'	7	3600 SF	40'	3943
50'	40'	8	3600 SF	40'	3943
50'	40'	9	3600 SF	40'	3943
50'	40'	10	3600 SF	40'	3943
50'	40'	11	3600 SF	40'	3943
50'	40'	12	3600 SF	40'	3943
50'	40'	13	3600 SF	40'	3943
50'	40'	14	3600 SF	40'	3943
50'	40'	15	3600 SF	40'	3943
50'	40'	16	3600 SF	40'	3943
50'	40'	17	3600 SF	40'	3943
50'	40'	18	3600 SF	40'	3943

50'	125'(S)	1	6250 SF	50'	3897
50'	125'(S)	2	6250 SF	50'	3897

ALLEY (20')

JEFFERSON AVENUE

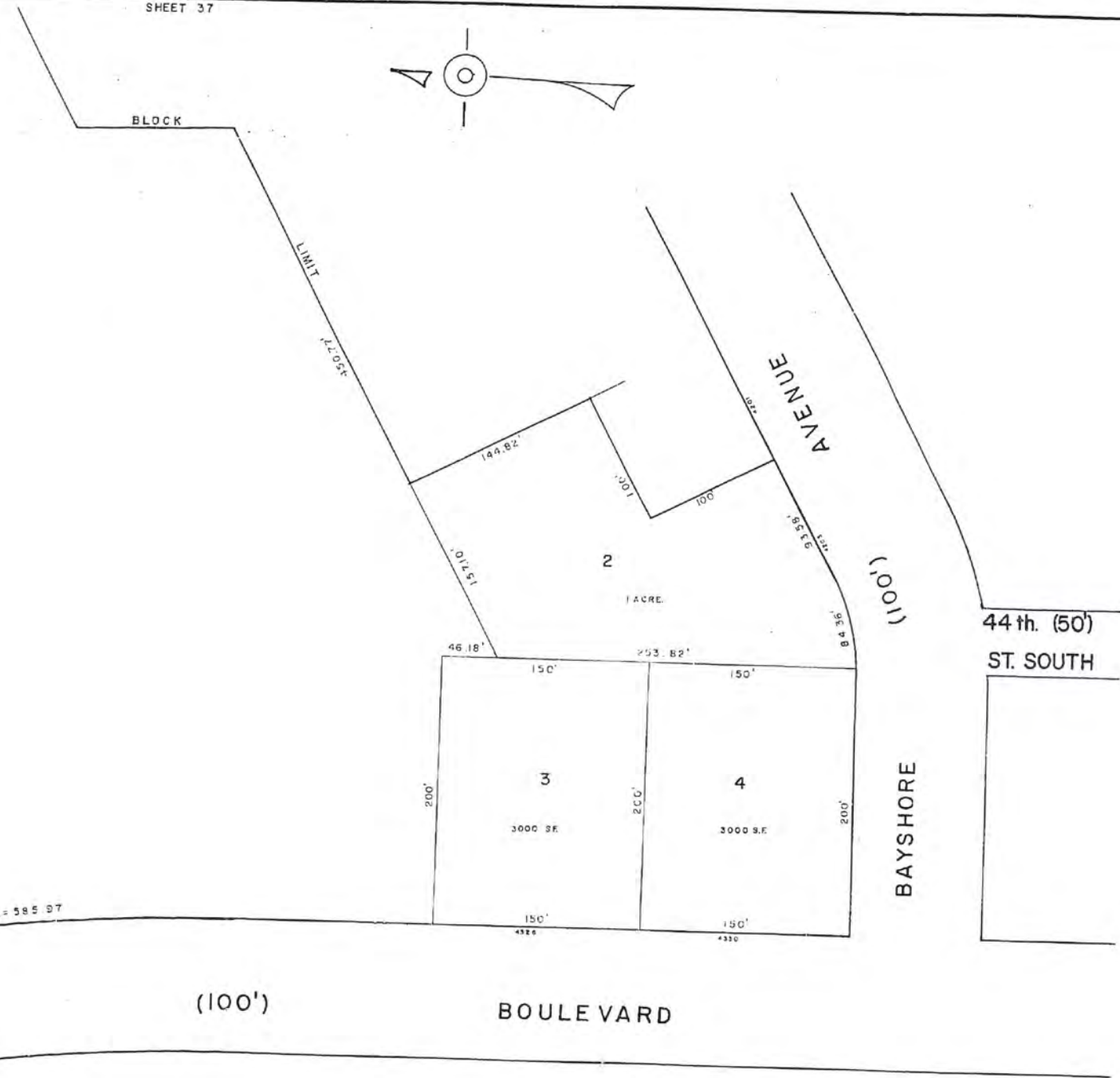
AVENUE

20' WIDE DEDICATED TO THE CITY OF BRIGANTINE

HARBOR BEACH (100')

3804 (13.47 AC. (S))

R = 1392.32' L = 585.97'

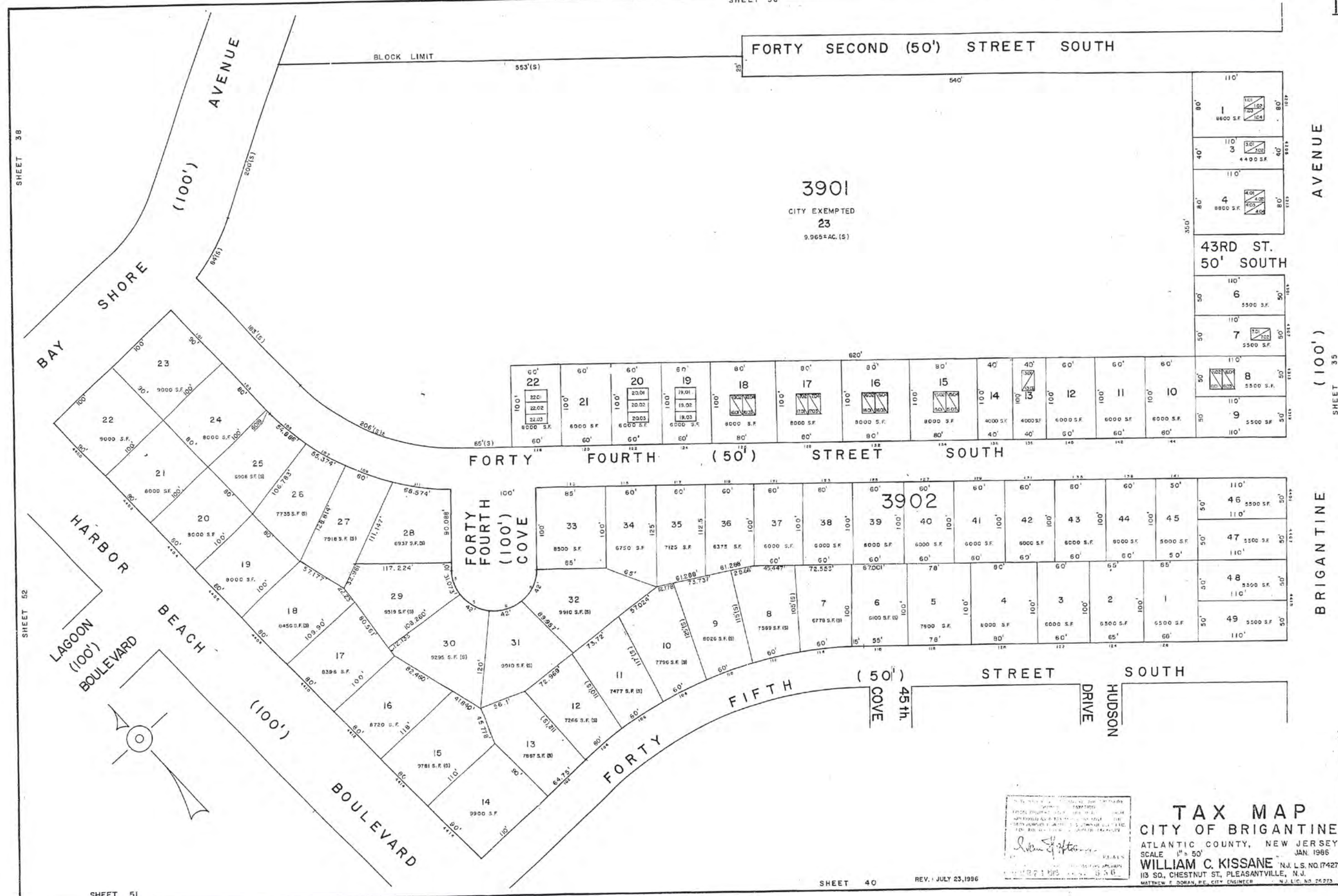


REV. JULY 3, 1996
REV. SEPT. 23, 1993

NEW JERSEY DEPARTMENT OF TREASURY
DIVISION OF TAXATION
LOCAL GOVERNMENT TAX MAPS
APPROVED AS A TAX MAP PURSUANT TO THE
PROVISIONS OF CHAPTER 122, N.J.A.C. 17:27, FOR
THE EIGHTH EDITION OF 1996.

William C. Kissane
WILLIAM C. KISSANE, P.E., A.S.T.
113 SO. CHESTNUT ST., PLEASANTVILLE, N.J.
MATTIE F. DORAN, P.E., CITY ENGINEER

TAX MAP
CITY OF BRIGANTINE
ATLANTIC COUNTY, NEW JERSEY
SCALE 1" = 50'
JAN. 1996
WILLIAM C. KISSANE N.J. L.S. NO. 17427
113 SO. CHESTNUT ST., PLEASANTVILLE, N.J.
MATTIE F. DORAN, P.E., CITY ENGINEER N.J. LIC. NO. 28 273



FORTY SECOND (50') STREET SOUTH

AVENUE

(100')

BRIGANTINE

DRIVE

HUDSON

3901

CITY EXEMPTED
23
9,965+AC. (S)

43RD ST.
50' SOUTH

FORTY FOURTH (50') STREET SOUTH

3902

FORTY FOURTH
(100')
COVE

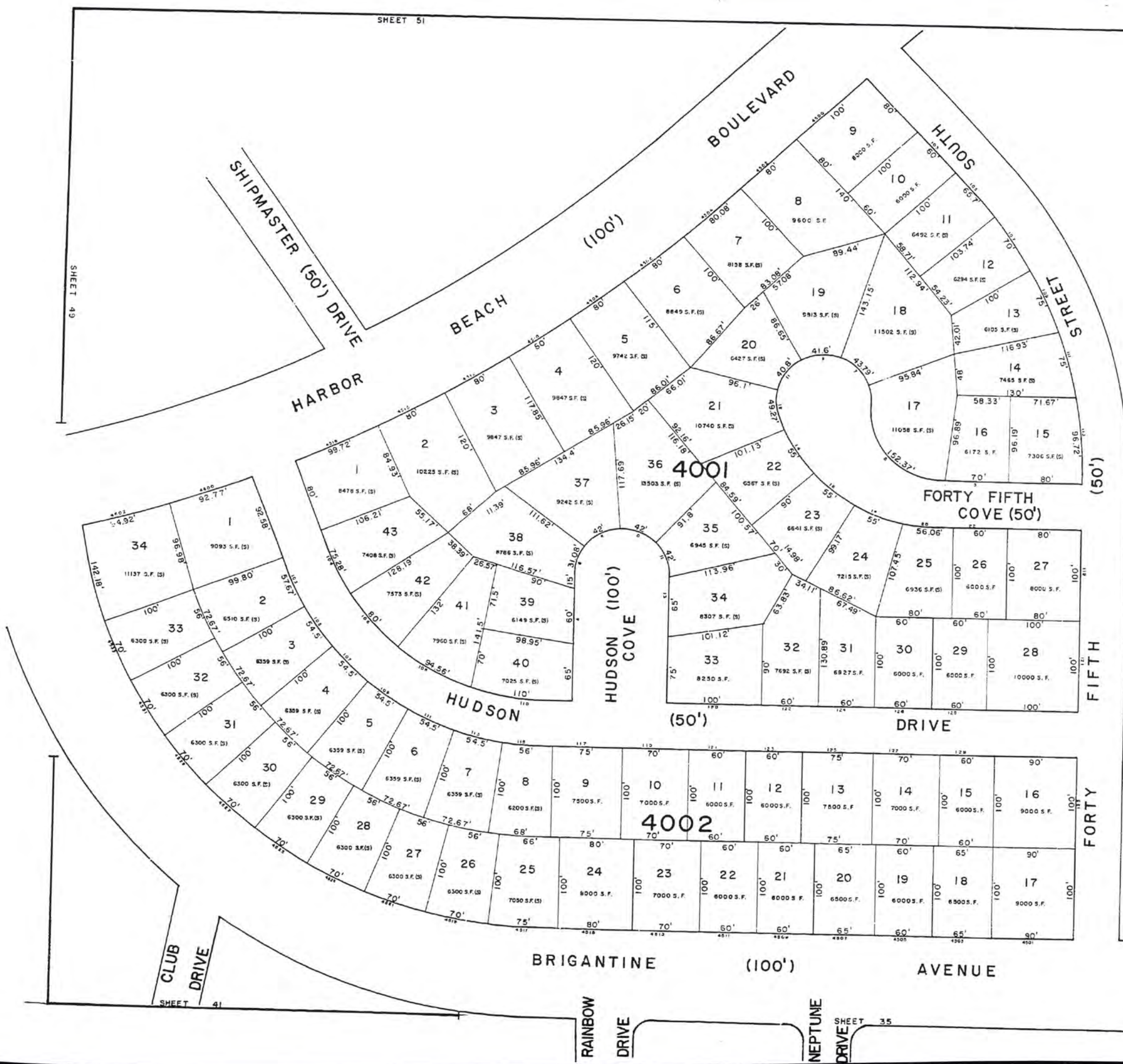
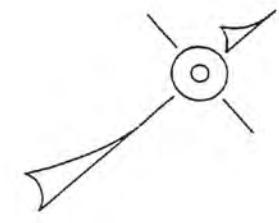
FORTY FIFTH (50') STREET SOUTH

COVE
45th.

STREET SOUTH

I hereby certify that the above is a true and correct copy of the original map as filed in the office of the City Engineer of the City of Brigantine, New Jersey, on this 23rd day of July, 1986.
 [Signature]
 City Engineer

TAX MAP
 CITY OF BRIGANTINE
 ATLANTIC COUNTY, NEW JERSEY
 SCALE 1" = 50'
 JAN. 1986
 WILLIAM C. KISSANE, N.J. L.S. NO. 17427
 113 SO. CHESTNUT ST., PLEASANTVILLE, N.J.
 MATTHEW F. DOMAN, P.E., CITY ENGINEER



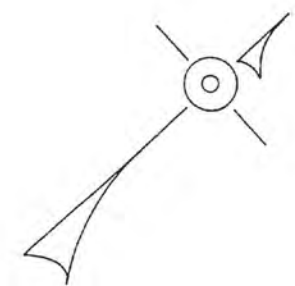
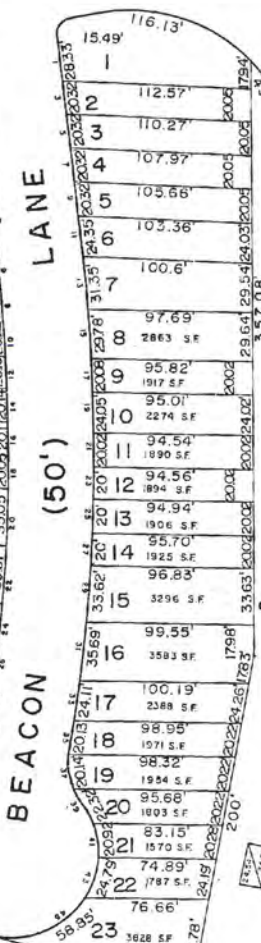
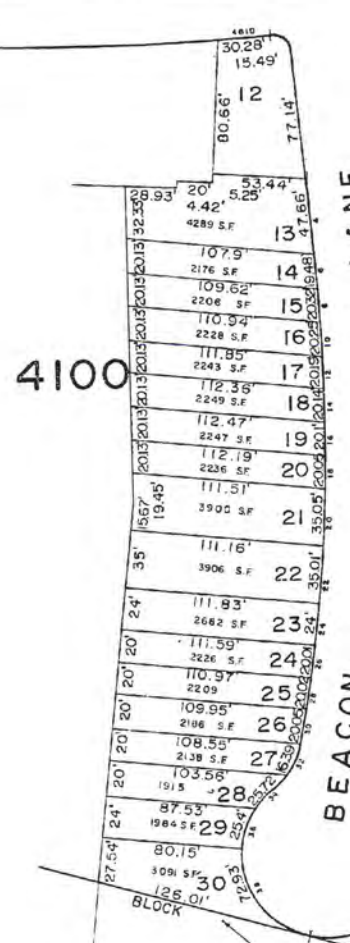
NEW JERSEY DEPARTMENT OF THE TREASURY
 DIVISION OF TAXATION
 LOCAL PROPERTY AND PUBLIC UTILITY BRANCH
 APPROVED AS A TAX MAP PURSUANT TO THE
 PROVISIONS OF CHAPTER 127, P.L. 1984, ETC.
 FOR THE DIVISION OF TAXATION

William C. Kissane

APR 2 1986

TAX MAP
CITY OF BRIGANTINE
 ATLANTIC COUNTY, NEW JERSEY
 SCALE 1" = 50'
 JAN 1986
WILLIAM C. KISSANE N.J. L.S. NO. 17427
 113 SQ. CHESTNUT ST., PLEASANTVILLE, N.J.
 MATTHEW F. DOWAN, P.E., CITY ENGINEER N.J. LIC. NO. 26273

HARBOR BEACH (100') BOULEVARD



SHEET 42

375

SHEET 35

MATCH LINE

MATCH LINE

DEVELOPMENT RESTRICTION LINE

KEY SHEET I

REV. MAR. 13, 1996
 REV. MAR. 9, 1995
 REV. SEPT. 23, 1993

NEW JERSEY DEPARTMENT OF TREASURY
 DIVISION OF TAXATION
 LOCAL PROPERTY AND STATE UTILITY TAXES
 APPROVED AS A TAX MAP FOR THE CITY OF BRIGANTINE
 BY THE DIRECTOR, DIVISION OF TAXATION


William C. Kissane

WILLIAM C. KISSANE
 APR 21 1996
 N.J. L.S. NO. 17427

TAX MAP
 CITY OF BRIGANTINE
 ATLANTIC COUNTY, NEW JERSEY
 SCALE 1" = 50'
 WILLIAM C. KISSANE
 113 SO. CHESTNUT ST., PLEASANTVILLE, N.J.
 JAN. 1986

MANITOBA AVENUE

HARBOUR BEACH (100') BOULEVARD

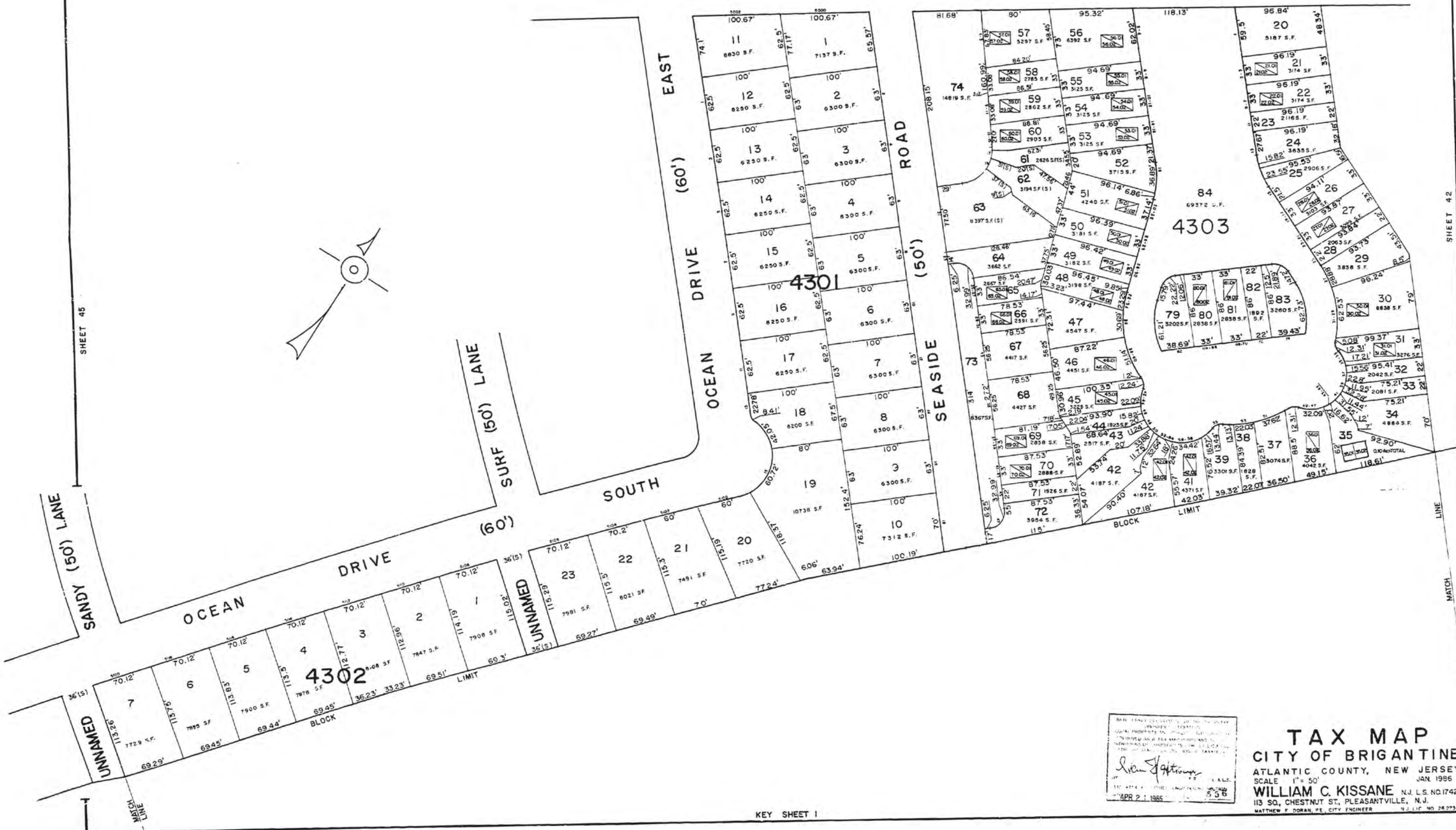


SHEET 45

SHEET 42

377

MATCH LINE

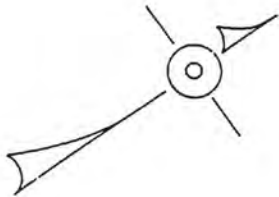


KEY SHEET I

NEW JERSEY DEPARTMENT OF TREASURY AND TAXATION
STATE TAX MAPS DIVISION
WILLIAM C. KISSANE
APR 21 1986

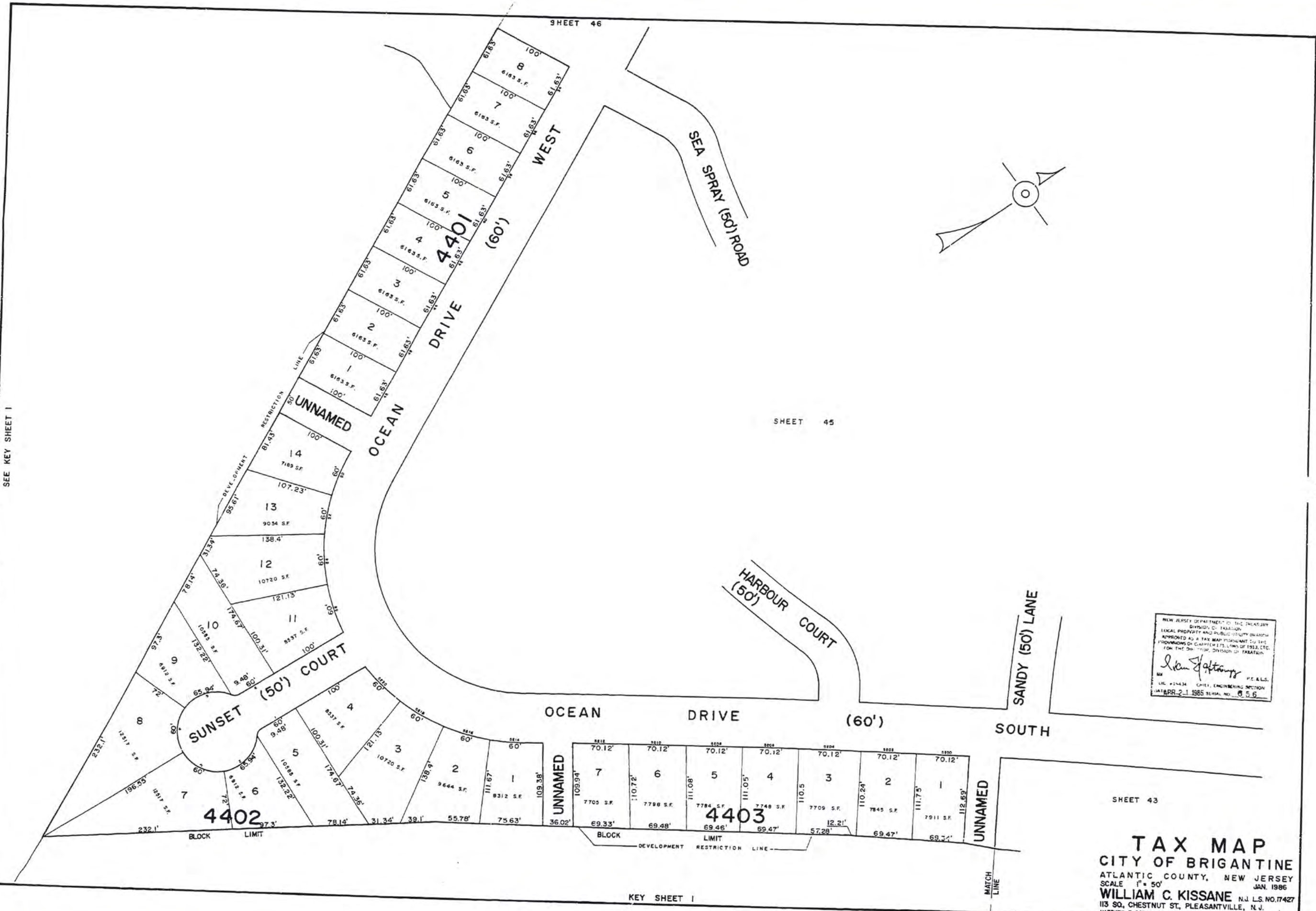
TAX MAP
CITY OF BRIGANTINE
ATLANTIC COUNTY, NEW JERSEY
SCALE 1" = 50'
JAN 1986
WILLIAM C. KISSANE N.J. L.S. NO. 17427
113 SQ. CHESTNUT ST., PLEASANTVILLE, N.J.
MATTHEW F. DORAN, P.E. CITY ENGINEER N.J. LIC. NO. 24273

SEE KEY SHEET 1



NEW JERSEY DEPARTMENT OF THE TREASURY
 DIVISION OF TAXATION
 LOCAL PROPERTY AND PUBLIC UTILITY TAXES
 APPROVED AS A TAX MAP PURSUANT TO THE
 PROVISIONS OF CHAPTER 173, LAWS OF 1983, ETC.
 FOR THE DISTRICT OF TAXATION

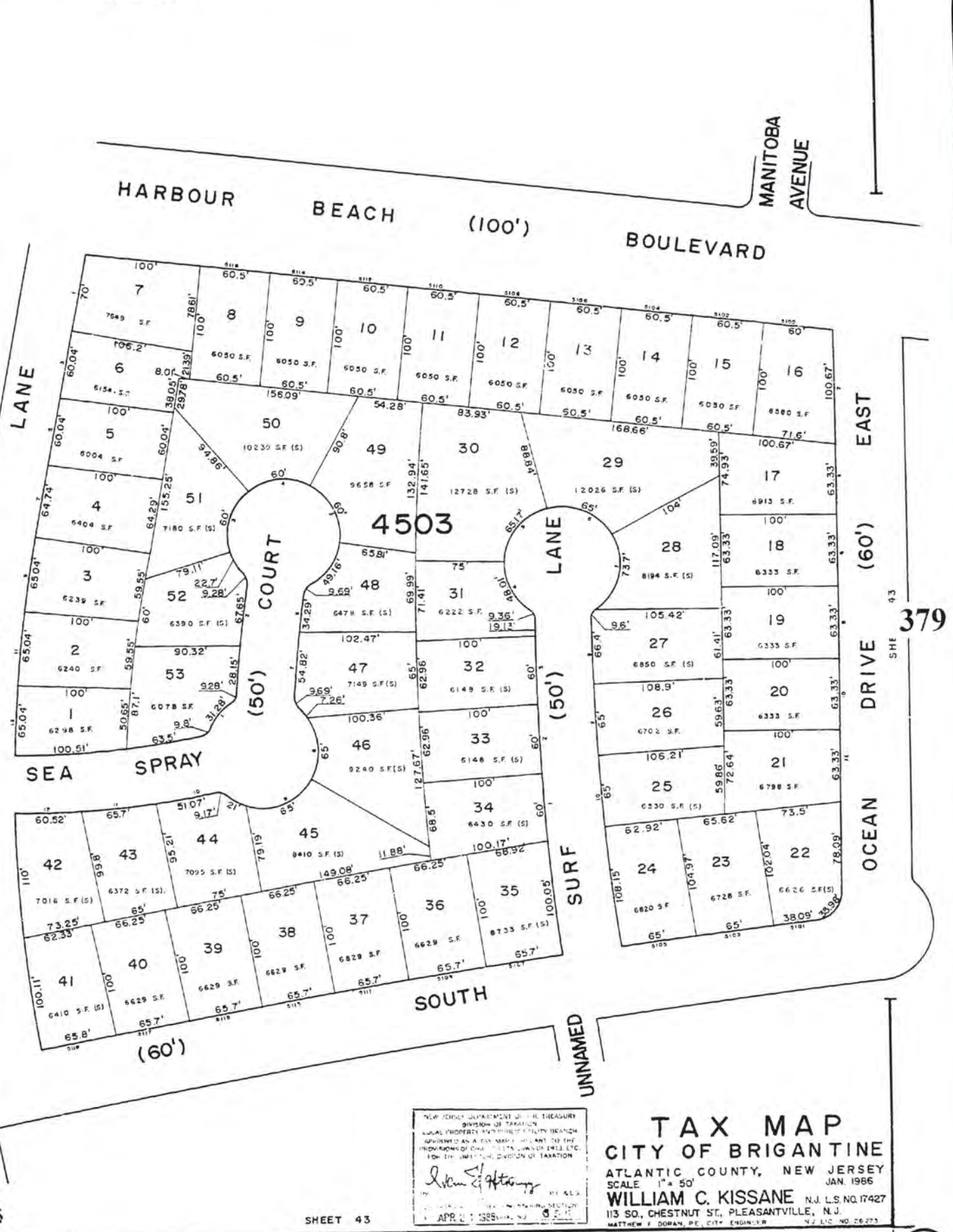
John J. Halpin
 P.E., E.L.S.
 LIC. #1434 CHIEF, ENGINEERING SECTION
 APR 21 1985 SERIAL NO. 956



KEY SHEET 1

SHEET 43

TAX MAP
CITY OF BRIGANTINE
 ATLANTIC COUNTY, NEW JERSEY
 SCALE 1" = 50' JAN. 1985
WILLIAM C. KISSANE N.J. L.S. NO. 17427
 113 SO. CHESTNUT ST., PLEASANTVILLE, N.J.
 MATTHEW F. BORAN, P.E., CITY ENGINEER N.J. LIC. NO. 26273



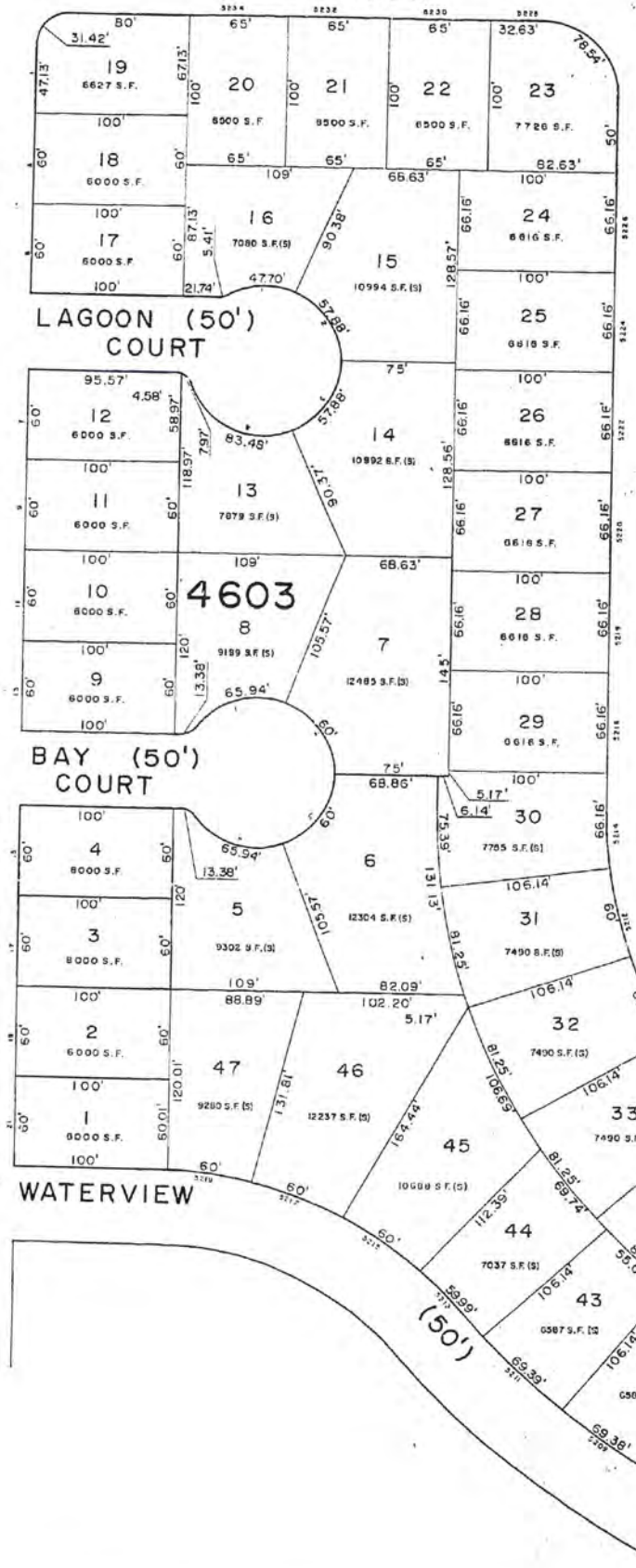
NEW JERSEY DEPARTMENT OF TREASURY
 DIVISION OF TAXATION
 LOCAL PROPERTY TAX MAPS OF THE CITY OF BRIGANTINE
 APPOINTED AS A PLAN NUMBER 100000 TO THE
 PROVISIONS OF THE "PLANNING AND ZONING ACT," ETC.
 FOR THE MUNICIPAL DIVISION OF TAXATION

William C. Kissane

APR 21 1985

TAX MAP
CITY OF BRIGANTINE
 ATLANTIC COUNTY, NEW JERSEY
 SCALE 1" = 50'
WILLIAM C. KISSANE N.J. L.S. NO. 17427
 113 SO. CHESTNUT ST., PLEASANTVILLE, N.J.
 MATTHEW F. DORAN, P.E., CITY ENGINEER

SHEET 55
LAGOON



HARBOR BEACH COVE (60')

(100')



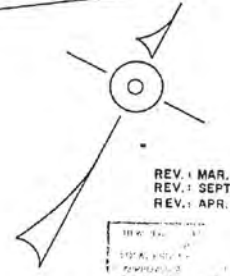
BOULEVARD



ALBERTA DRIVE (42')

MANITOBA DRIVE (50')

380



REV. MAR. 6, 1995
 REV. SEPT. 23, 1993
 REV. APR. 13, 1991



TAX MAP
 CITY OF BRIGANTINE
 ATLANTIC COUNTY, NEW JERSEY
 SCALE 1" = 50'
 JAN. 1986
 WILLIAM C. KISSANE
 N.J. L.S. NO. 17427
 113 SO. CHESTNUT ST., PLEASANTVILLE, N.J.
 MATTHEW F. DORAN, P.E., CITY ENGINEER N.J. LIC. NO. 26 273

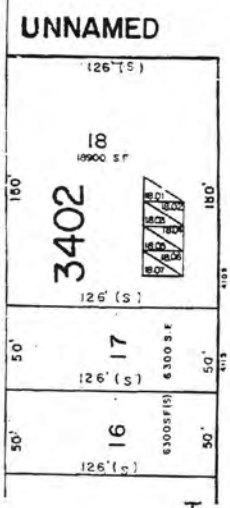
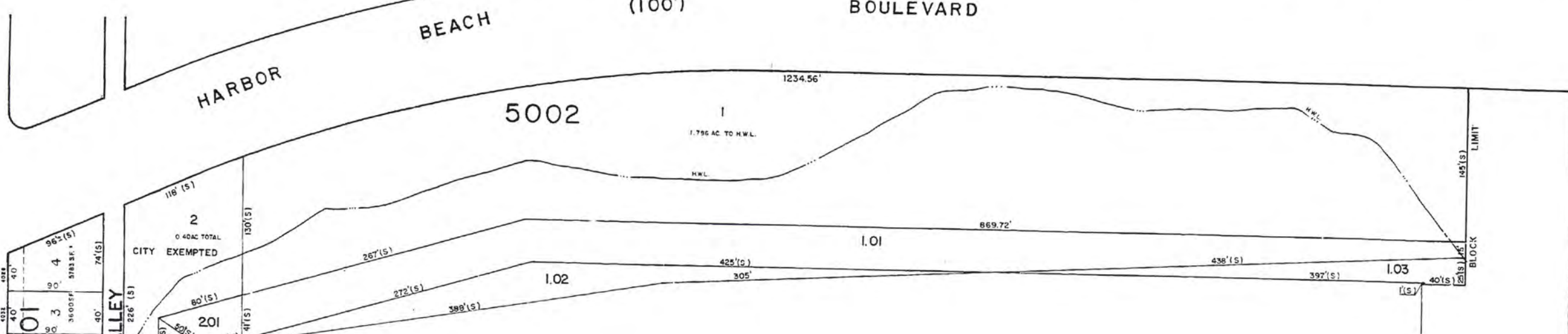


APPROVED FOR THE CITY OF BRIGANTINE
 WILLIAM C. KISSANE
 APR 2 1996
 MATTHEW F. DORAN, P.E. CITY ENGINEER

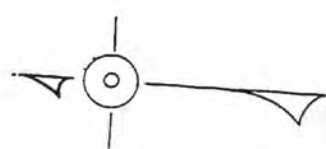
BAYSHORE AVENUE

HARBOR BEACH (100') BOULEVARD

ATLANTIC BRIGANTINE (100') BOULEVARD



ST. GEORGE'S THOROFARE



LAGOON BLVD.

PRIVATEER ROAD

WHALERMAN ROAD

SHEET 384

SHEET 34

KEY SHEET 2

REV. 1 SEPT. 23, 1993
REV. 1 APR. 13, 1991

PLANNING DEPARTMENT OF THE TREASURY
DIVISION OF TAXATION
LOCAL PROPERTY AND PUBLIC UTILITY BRANCH
APPROVED AS A TAX MAP PURSUANT TO THE
PROVISIONS OF CHAPTER 178, LAWS OF 1983, ETC.
FOR THE DIVISION OF TAXATION

William C. Kissane
W.C.K.
LIC. P1544M CHIEF ENGINEERING SUPERVISOR
DATE APR. 21, 1996 SERIAL NO. 656

TAX MAP
CITY OF BRIGANTINE
ATLANTIC COUNTY, NEW JERSEY
SCALE 1" = 50'
JAN 1986
WILLIAM C. KISSANE N.J. L.S. NO. 17427
113 SO. CHESTNUT ST., PLEASANTVILLE, N.J.
MATTHEW F. DORAN, P.E., CITY ENGINEER N.J. LIC. NO. 26273



NOT LATE

385

45th ST. SOUTH

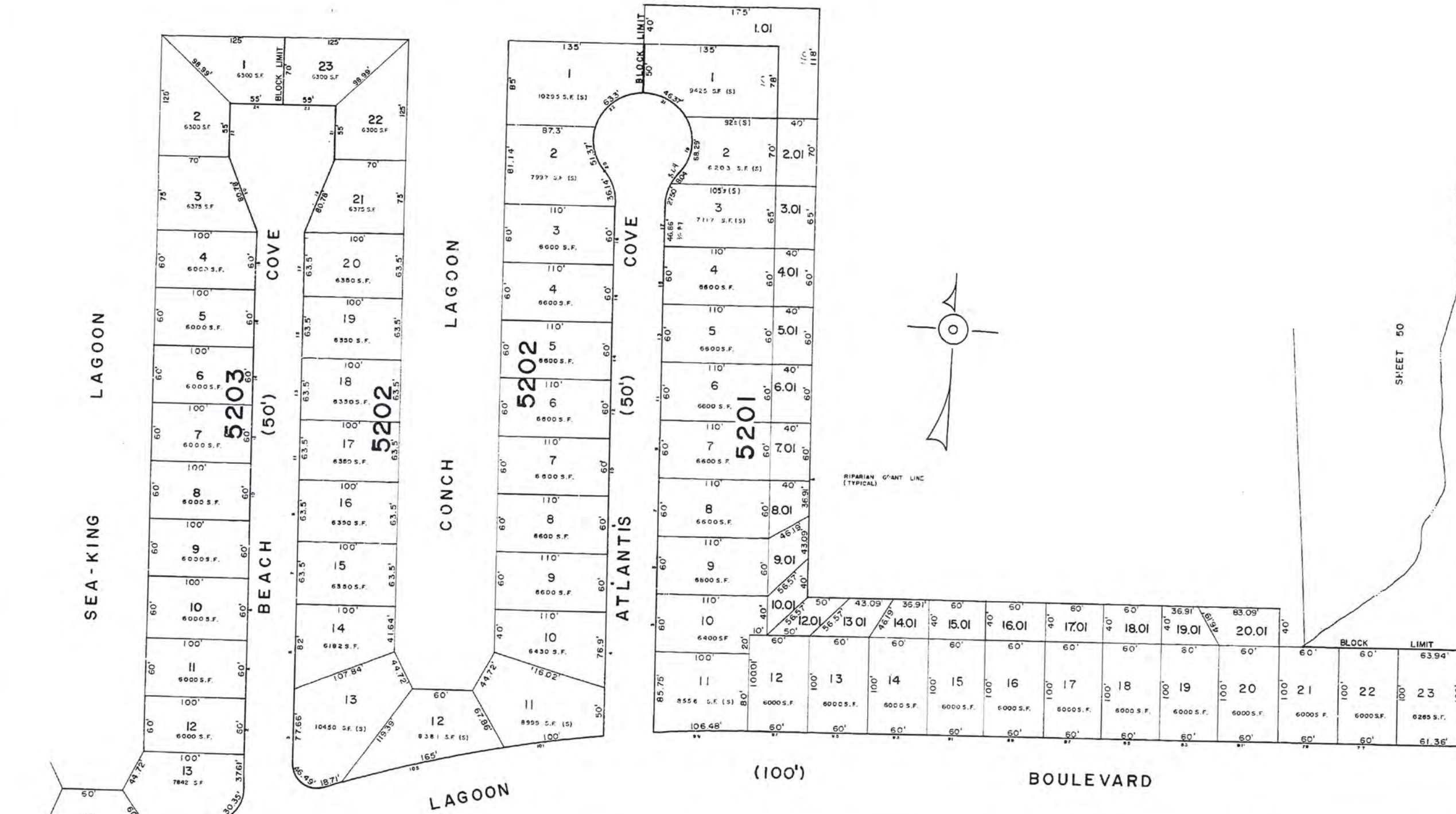
NEW BRIGANTINE
 LOCAL GOVERNMENT
 OFFICE OF THE TAX MAP
 113 SO. CHESTNUT ST., BRIGANTINE, N.J. 08403
 (609) 426-1100
 APR 2 1993

REV.: APR. 13, 1991
TAX MAP
 CITY OF BRIGANTINE
 ATLANTIC COUNTY, NEW JERSEY
 SCALE 1" = 50'
WILLIAM C. KISSANE, N.J. L.S. NO. 17427
 113 SO. CHESTNUT ST., PLEASANTVILLE, N.J.
 MATTHEW F. DORAN, P.E., CITY ENGINEER N.J. LIC. NO. 28,273

51

ST. GEORGE'S THOROFARE

SHEET 53



HARBOR BEACH (100\') BOULEVARD SHEET 38

BAY 386


SHEET 39

(100')

BOULEVARD

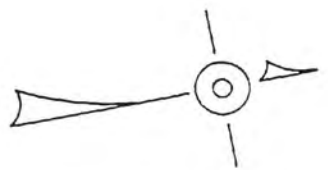
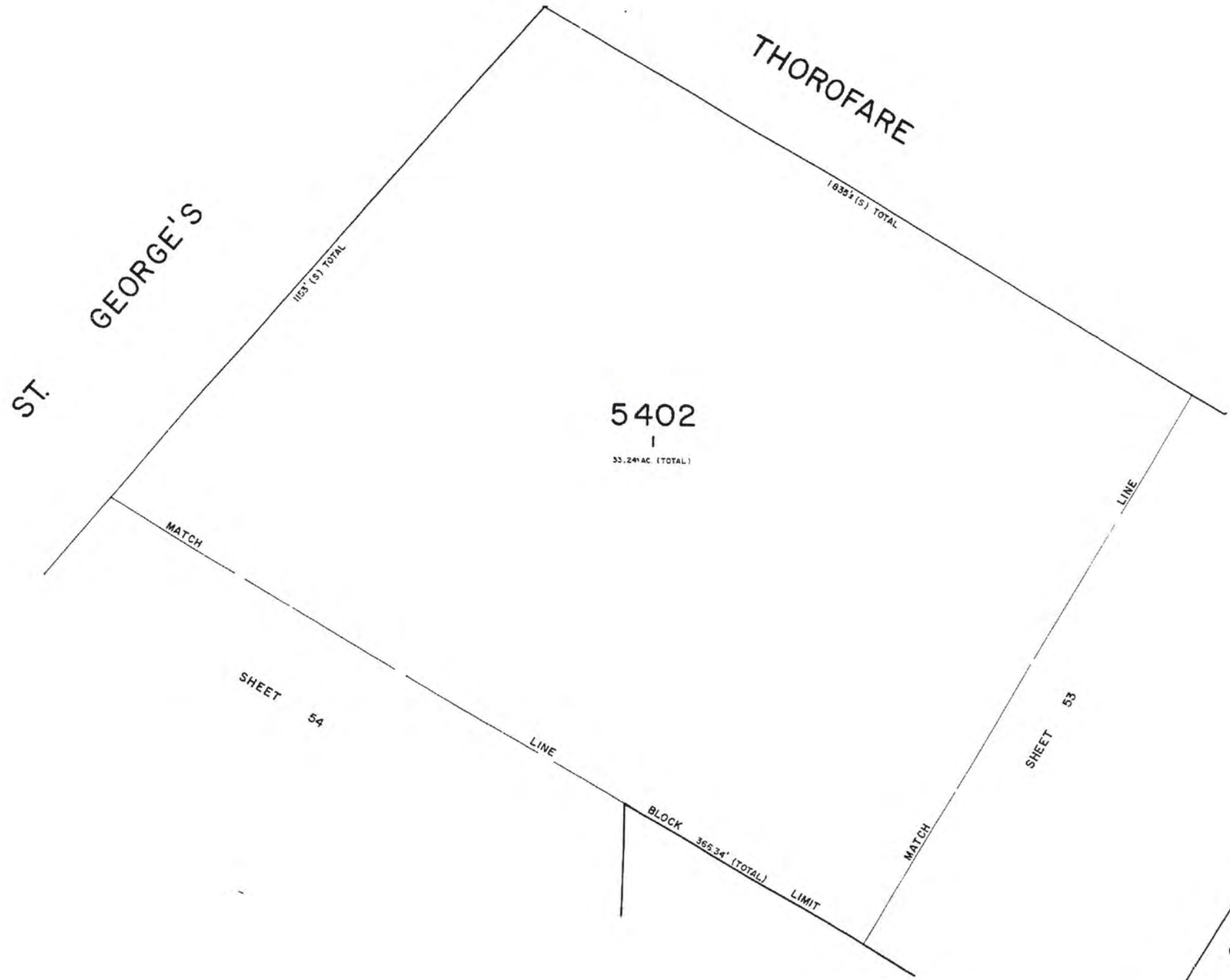
WHALERMAN ROAD

PRIVATEER ROAD



TAX MAP
 CITY OF BRIGANTINE
 ATLANTIC COUNTY, NEW JERSEY
 SCALE 1" = 50' JAN 1986
 WILLIAM C. KISSANE N.J. L.S. NO. 17427
 113 SO. CHESTNUT ST., PLEASANTVILLE, N.J.
 MATTHEW F. DORAN, P.E., CITY ENGINEER N.J. L.C. NO. 26273

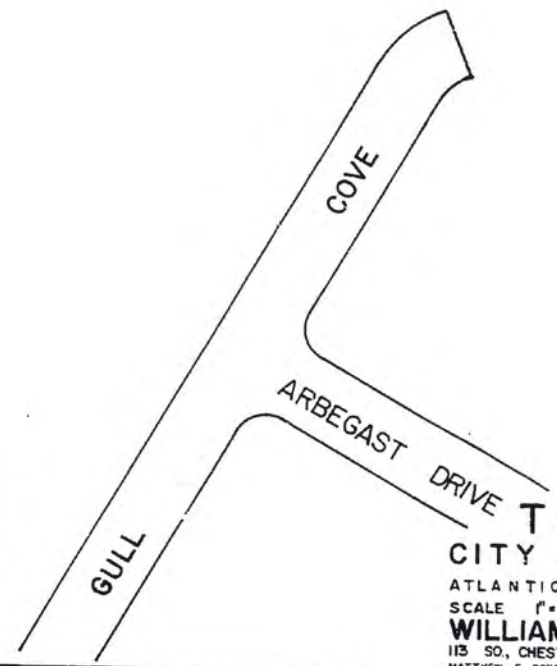
KEY SHEET 1



NEW JERSEY DEPARTMENT OF THE TREASURY
DIVISION OF TAXATION
LOCAL PROPERTY TAX MAPS PREPARED BY ENGINEERS
APPROVED AS A TAX MAP PURSUANT TO THE
PROVISIONS OF CHAPTER 127, LAW OF 1973, ETC.
FOR THE DISTRICT OF BRIGANTINE, N.J.

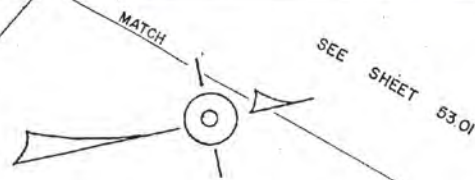
William C. Kissane
P.L.L.C.

LIC. #1434 CIVIL ENGINEERING SECTION
DATE APR 21 1986 SERIAL NO. 656



TAX MAP
CITY OF BRIGANTINE
ATLANTIC COUNTY, NEW JERSEY
SCALE 1" = 50'
JAN 1986
WILLIAM C. KISSANE N.J. L.S. NO. 17427
113 50, CHESTNUT ST., PLEASANTVILLE, N.J.
MATTHEW F. DORAN, P.E., CITY ENGINEER N.J. LIC. NO. 26273

KEY SHEET I



SHEET 55

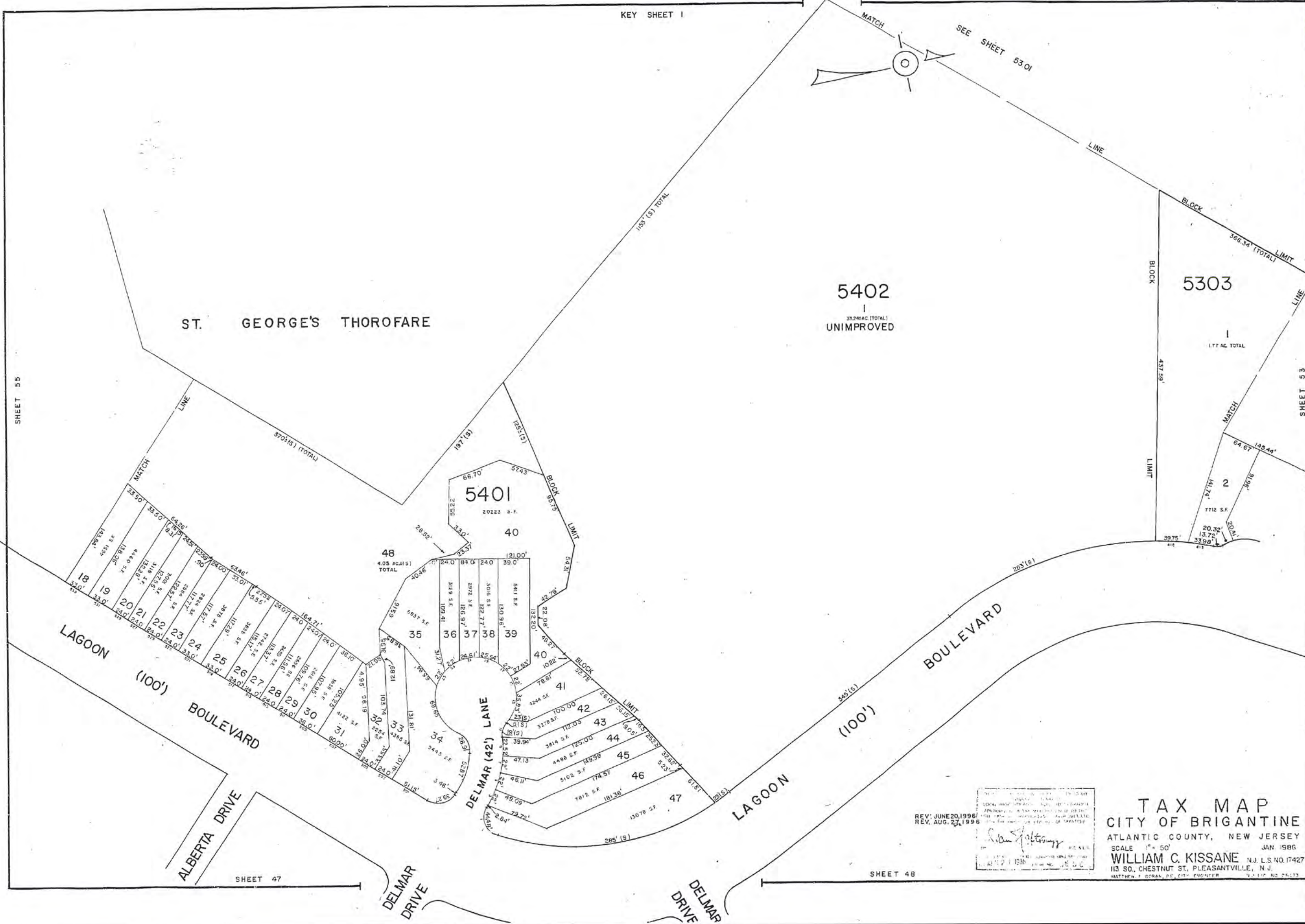
SHEET 53

ST. GEORGE'S THOROFARE

5402
33,014 S.F. (TOTAL)
UNIMPROVED

5303
1.77 AC. TOTAL

389



LAGOON (100')
BOULEVARD

BOULEVARD

DELMAR (42') LANE


ALBERTA DRIVE

DELMAR DRIVE

DELMAR DRIVE

LAGOON (100')
BOULEVARD

REV. JUNE 20, 1996
REV. AUG. 27, 1996



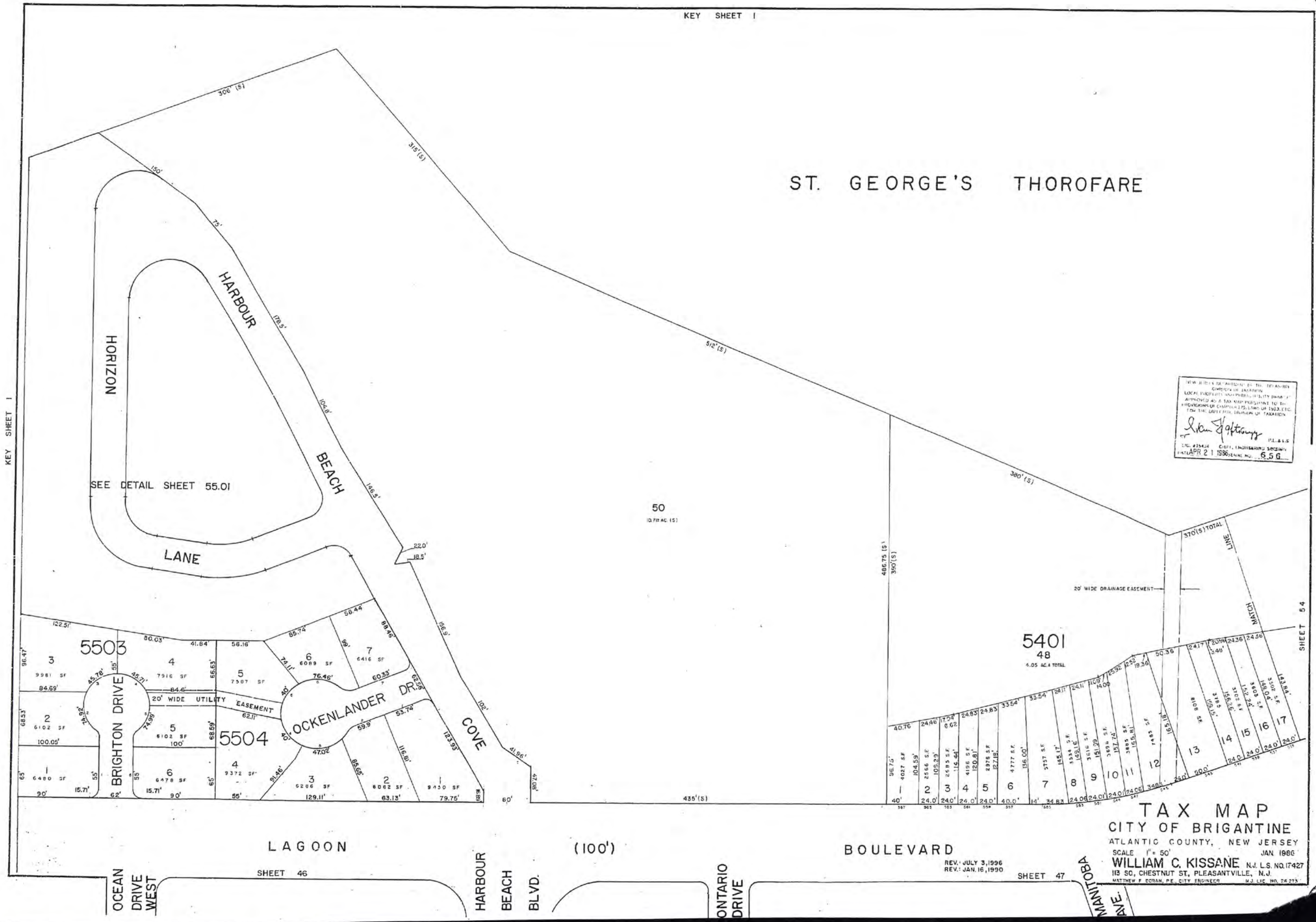
TAX MAP
CITY OF BRIGANTINE
ATLANTIC COUNTY, NEW JERSEY
SCALE 1" = 50' JAN 1986
WILLIAM C. KISSANE N.J. L.S. NO. 17427
113 SO. CHESTNUT ST. PLEASANTVILLE, N.J.
MATTHEW J. DORAN, P.E., CITY ENGINEER

SHEET 48

SHEET 47

KEY SHEET 1

ST. GEORGE'S THOROFARE



VIEW HEREIN IS A PRELIMINARY PLAN OF THE PROPOSED
 LOCAL IMPROVEMENTS AND PUBLIC UTILITY WORKS AS
 APPROVED AS A TAX MAP PURSUANT TO THE
 PROVISIONS OF CHAPTER 175, LAWS OF 1982, ETC.
 FOR THE CITY OF BRIGANTINE, NEW JERSEY.

William C. Kissane
 P.L. 8.1.5
 CIVIL ENGINEER
 APR 21 1996
 LICENSE NO. 6.5 G

390

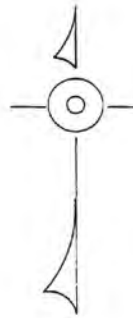
KEY SHEET 1

SHEET 54

SHEET 46

SHEET 47

TAX MAP
CITY OF BRIGANTINE
 ATLANTIC COUNTY, NEW JERSEY
 SCALE 1" = 50'
 REV. JULY 3, 1996
 REV. JAN. 16, 1990
WILLIAM C. KISSANE N.J. L.S. NO. 17427
 113 SO. CHESTNUT ST., PLEASANTVILLE, N.J.
 MATTHEW F. CORAN, P.E., CITY ENGINEER



KEY SHEET I

SHEET 55

391

William C. Kissane
ENGINEER
N.J. LIC. NO. 26273

TAX MAP
CITY OF BRIGANTINE
ATLANTIC COUNTY, NEW JERSEY
SCALE 1" = 30'
JAN. 1986
WILLIAM C. KISSANE N.J. L.S. NO. 17427
113 SO. CHESTNUT ST., PLEASANTVILLE, N.J.
MATTHEW F. DOMAN, P.E., CITY ENGINEER N.J. LIC. NO. 26273


SEE SHEET 55

55.01

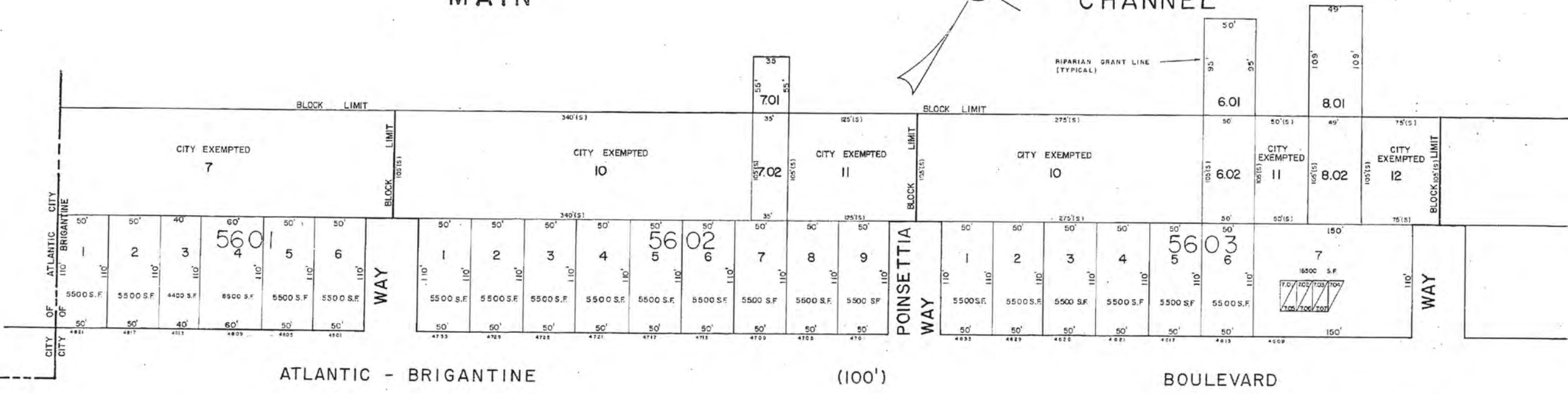
KEY SHEET I

MAIN

CHANNEL



RIPARIAN GRANT LINE (TYPICAL)



ATLANTIC - BRIGANTINE (100')

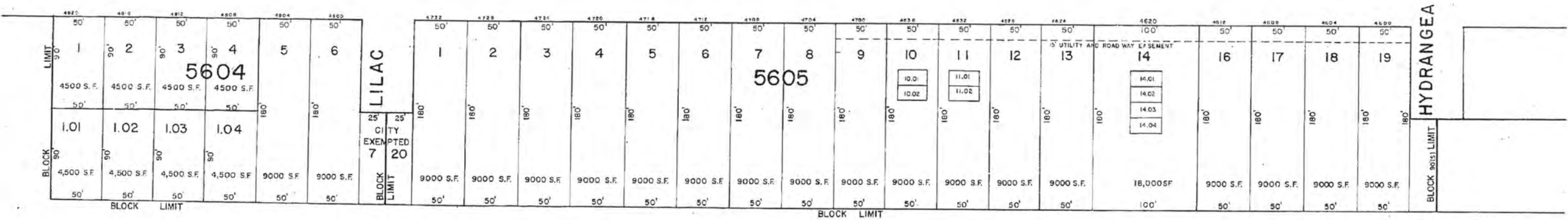
(100')

BOULEVAR

KEY SHEET I

SHEET 57

392




ST.

GEORGE'S

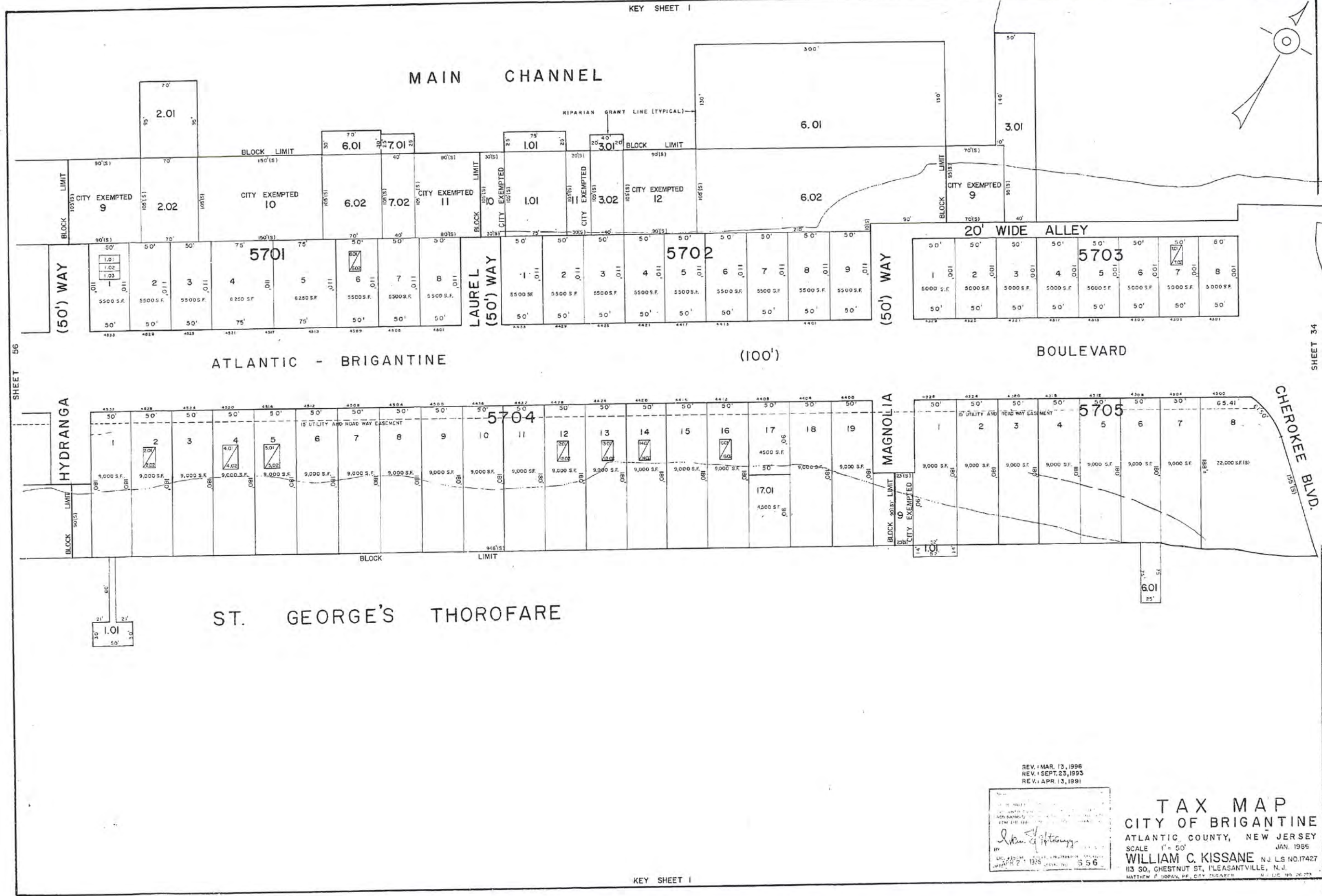
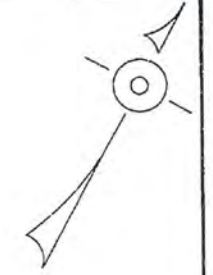
THOROFARE

KEY SHEET I

REV. JULY 30, 1986
REV. MAR. 8, 1995
REV. JAN. 16, 1990



TAX MAP
CITY OF BRIGANTINE
 ATLANTIC COUNTY, NEW JERSEY
 SCALE 1" = 50' JAN. 1986
WILLIAM C. KISSANE N.J. L.S. NO. 17427
 113 SO. CHESTNUT ST., PLEASANTVILLE, N.J.
 MATTHEW F. DORAN, P.E., CITY ENGINEER N.J. LIC. NO. 26273



SHEET 56

SHEET 34

393

REV. MAR. 13, 1996
REV. SEPT. 23, 1993
REV. APR. 13, 1991

William C. Kissane
WILLIAM C. KISSANE
113 SO. CHESTNUT ST., PLEASANTVILLE, N.J.
MATTHEW P. DORAN, P.E., CITY ENGINEER

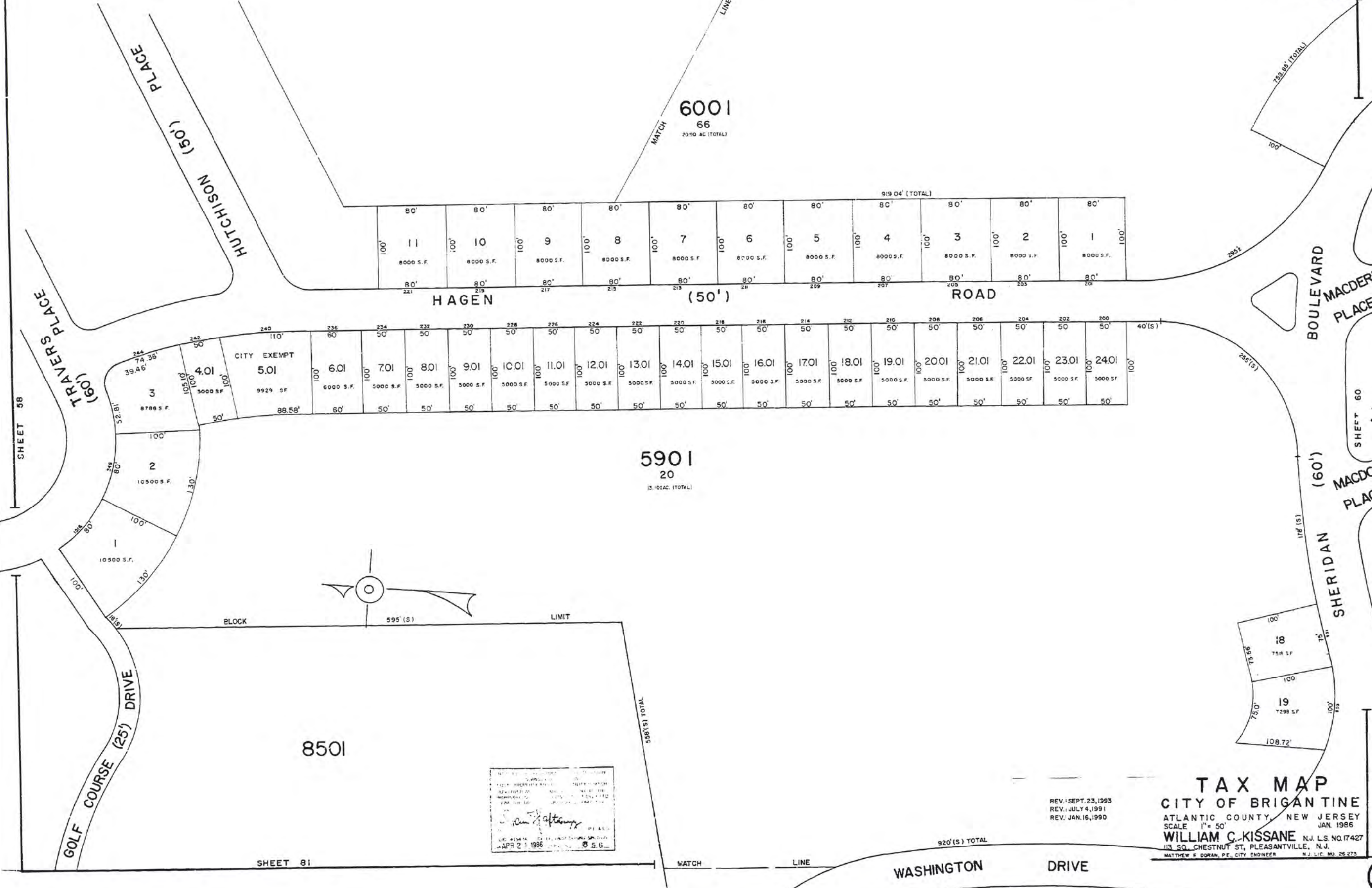
TAX MAP
CITY OF BRIGANTINE
ATLANTIC COUNTY, NEW JERSEY
SCALE 1" = 50'
JAN. 1985
WILLIAM C. KISSANE N.J. LS NO. 17427
113 SO. CHESTNUT ST., PLEASANTVILLE, N.J.
MATTHEW P. DORAN, P.E., CITY ENGINEER N.J. LIC. NO. 26273

SHEET 58

SHEET 61

MATCH

LINE



SHEET 58

SHEET 60

SHEET 81

SHEET 82

APR 21 1986
 5.6
 [Signature]
 [Stamp]

REV. SEPT. 23, 1993
 REV. JULY 4, 1991
 REV. JAN. 16, 1990

TAX MAP
CITY OF BRIGANTINE
 ATLANTIC COUNTY, NEW JERSEY
 SCALE 1" = 50'
WILLIAM C. KISSANE N.J. L.S. NO. 17427
 113 SQ. CHESTNUT ST., PLEASANTVILLE, N.J.
 MATTHEW F. DORAN, P.E., CITY ENGINEER N.J. LIC. NO. 26273

SPALDING PLACE

DUNLAP PLACE

AVENUE

FOWNES (50')

(50')

6001
66
20.90 AC (TOTAL)

EAST SHORE

KIRKWOOD

CIRCLE DRIVE

1 CITY EXEMPTED
6004

(50')

DRIVE

MATCH LINE

LINE

BOULEVARD

PLACE

PLACE

396

HAGEN (50') ROAD

SHERIDAN

MACDERMOTT

MACDONALD

6002
11

6003



NEW JERSEY DEPARTMENT OF TREASURY
DIVISION OF TAXATION
LOCAL TAX MAPS MUST BE FILED WITH THE
APPLICANT AS A TAX MAP PURSUANT TO THE
PROVISIONS OF CHAPTER 175, L.W. OF 1983, ETC.
FOR THE IMPROVED DIVISION OF TAXATION

William C. Kissane
BY: WILLIAM C. KISSANE, P.E., C.E.
LIC. #15424 - CIVIL ENGINEERING, MICHIGAN
DATE: APR. 2, 1985 - PLAN NO. - 656 -

TAX MAP
CITY OF BRIGANTINE
ATLANTIC COUNTY, NEW JERSEY
SCALE 1" = 50'
JAN 1986
WILLIAM C. KISSANE N.J. L.S. NO. 17427
113 SO. CHESTNUT ST., PLEASANTVILLE, N.J.
MATTHEW F. DORAN, P.E., CIVIL ENGINEER N.J. L.S. NO. 26771

REV JULY 26, 1986
REV. JAN. 16, 1990

SHERIDAN BOULEVARD

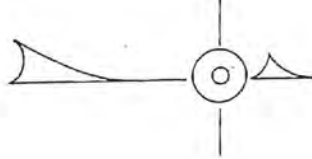
SHEET 60

MATCH LINE

SHEET 59

758.85' (TOTAL)

6001
66
2090 AC. (TOTAL)



SHEET 60

SHEET 58

EXEMPTED CITY OF BRIGANTINE

UNNAMED (50') STREET

25' STREET

BAY

397

SHEET 60

MATCH

3895' (TOTAL)

SHEET 62

KIRBY (50') PLACE

ELEVENTH STREET (60') NORTH

TWELFTH STREET (60') NORTH

FOWNES (50')

DUNLAP (50') PLACE

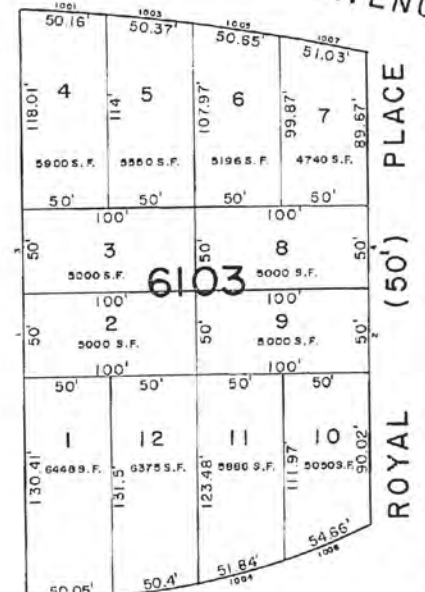
EAST

SPALDING (50') PLACE

SHORE

ROYAL (50') PLACE

STEELMANS (60')



REV. AUG. 27, 1996
REV. MAR. 13, 1996
REV. MAR. 8, 1995
REV. APR. 13, 1991

NEW JERSEY DEPARTMENT OF TREASURY
LOCAL PROPERTY TAX...
WILLIAM C. KISSANE
LIC. # 21424
DATE: APR. 2, 1996

TAX MAP
CITY OF BRIGANTINE
ATLANTIC COUNTY, NEW JERSEY
SCALE 1" = 50'
WILLIAM C. KISSANE N.J. L.S. NO. 17427
113 SO. CHESTNUT ST., PLEASANTVILLE, N.J.
MATTHEW J. GORAN JR., CITY ENGINEER

KEY SHEET 4

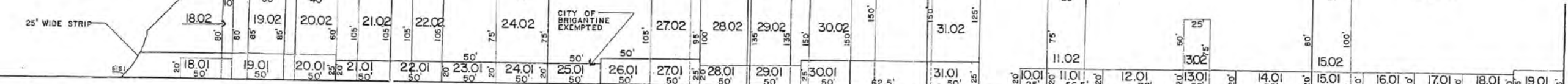
SHEET 62

61

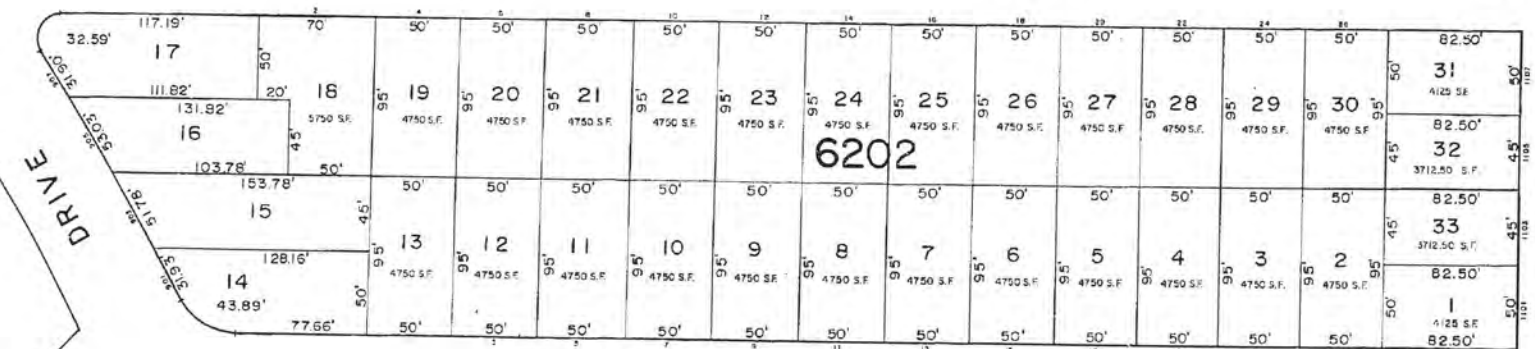
STEELMANS

BAY

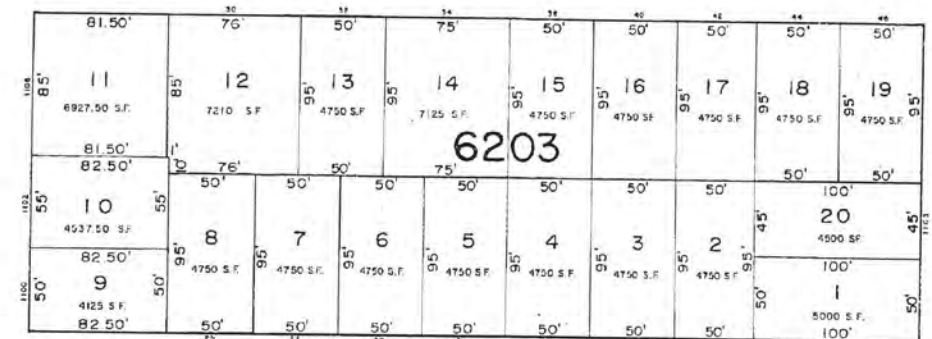
KEY SHEET 4



TWELFTH STREET NORTH (60')

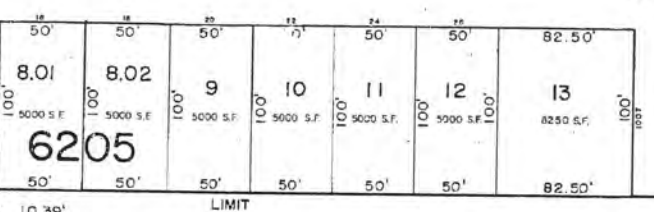
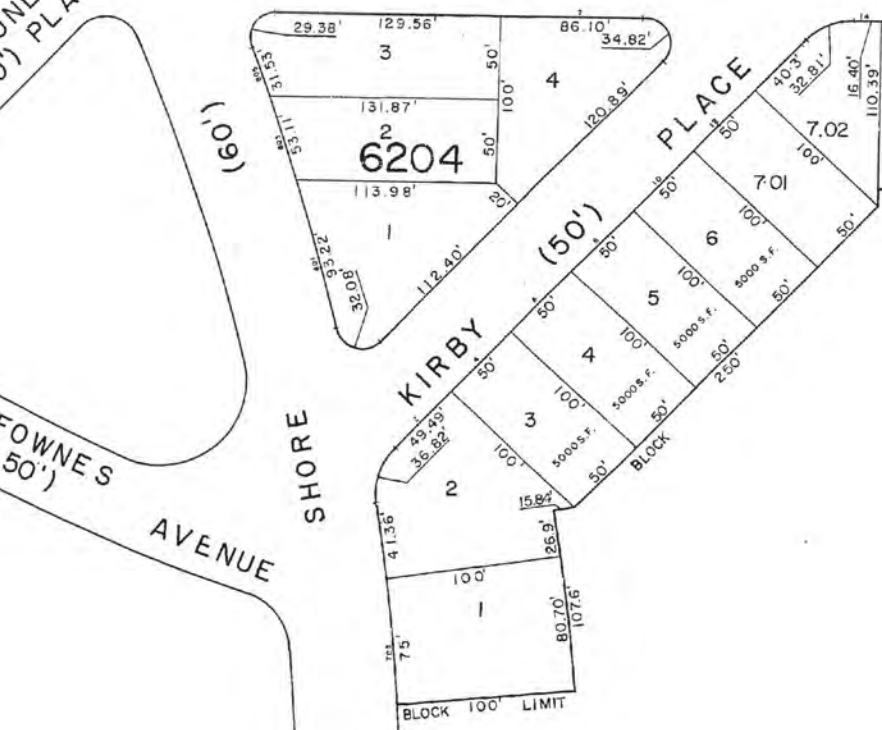


ELEVENTH STREET NORTH (60')

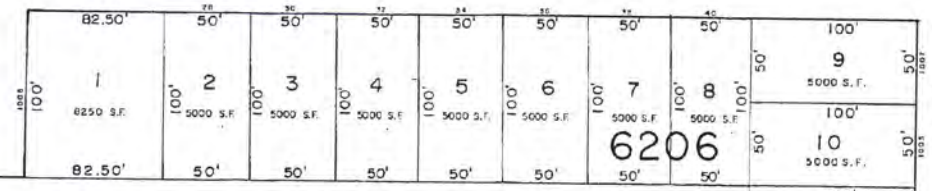


ELEVENTH STREET NORTH (60')

BOULEVARD



KIRBY PLACE (60')



TENTH STREET NORTH (60')

BOULEVARD

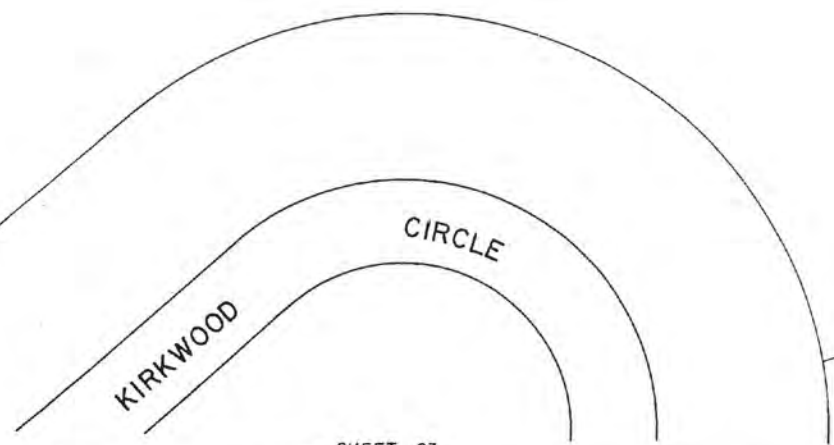
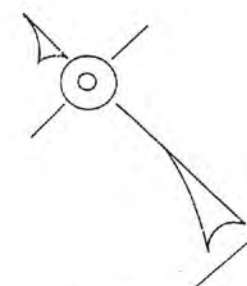
398

TENTH ST. NO.

NINTH ST. NO.

SHEET 61

SHEET 2

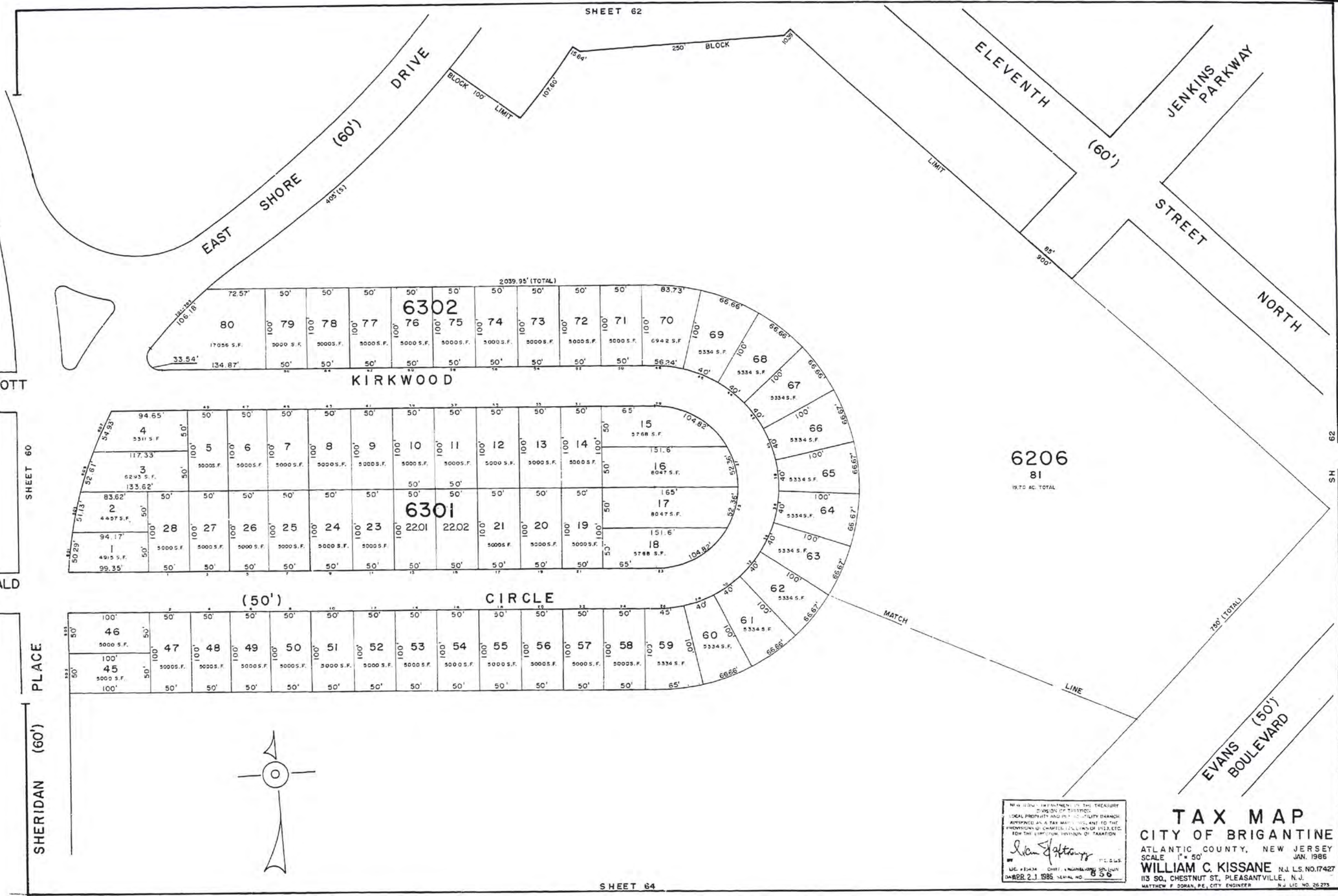


SHEET 63

REV. JUNE 26, 1996
REV. SEPT. 23, 1993

TAX MAP
 CITY OF BRIGANTINE
 ATLANTIC COUNTY, NEW JERSEY
 SCALE 1" = 50'
 WILLIAM C. KISSANE, NJ L.S. NO. 17427
 113 SO. CHESTNUT ST., PLEASANTVILLE, N.J.
 MATTHEW J. ROYAN, P.E., CITY ENGINEER





MACDERMOTT PLACE

MACDONALD PLACE

SHEET 60

SHERIDAN PLACE (60')

SHEET 62

399

THIS MAP IS PREPARED BY THE TREASURY DIVISION OF TAXATION, LOCAL PROPERTY AND UTILITY BRANCH, BRIGANTINE, AS A PART OF THE MAPS TO BE PROVIDED TO THE PRESIDENT OF THE BOARD OF TAXATION FOR THE BRIGANTINE DIVISION OF TAXATION.

William C. Kissane


W.C. #1034 CHIEF ENGINEERING SOLUTIONS
 DATED 2.1.1988 SERIAL NO. 856

TAX MAP
CITY OF BRIGANTINE
 ATLANTIC COUNTY, NEW JERSEY
 SCALE 1" = 50'
WILLIAM C. KISSANE N.J. L.S. NO. 17427
 113 SQ. CHESTNUT ST. PLEASANTVILLE, N.J.
 MATTHEW F. DORAN, P.E., CITY ENGINEER N.J. LIC. NO. 26273

KIRKWOOD (50') CIRCLE

2039.95' (TOTAL)

6206
81
19.70 AC. TOTAL



PLACE

(60')

SHEET 64

HEALD CIRCLE

335' (S)

100'

50'

50'

50'

50'

50'

44 9000 S.F.	43 5000 S.F.	42 3000 S.F.	41 3000 S.F.	40 3000 S.F.	39 3000 S.F.	38 3000 S.F.	37 3000 S.F.	36 6250 S.F.	35 6250 S.F.	34 6250 S.F.	33 6250 S.F.	32 5000 S.F.	31 5000 S.F.	30 3000 S.F.	29 3000 S.F.	28 5000 S.F.	27 5000 S.F.	26 12609 S.F.
-----------------	-----------------	-----------------	-----------------	-----------------	-----------------	-----------------	-----------------	-----------------	-----------------	-----------------	-----------------	-----------------	-----------------	-----------------	-----------------	-----------------	-----------------	------------------

HEALD (50') ROAD

723.29'

(60')

6 4500 S.F.	7 5000 S.F.	8 5000 S.F.	9 5000 S.F.	10 5000 S.F.	11 5000 S.F.	12 5000 S.F.	13 5000 S.F.	14 5000 S.F.	15 5000 S.F.	16 5000 S.F.	17 5000 S.F.	18 5000 S.F.	19 5000 S.F.	20 5000 S.F.	21 5000 S.F.	22 7680 S.F.	23 5641 S.F.	24 8350 S.F.
----------------	----------------	----------------	----------------	-----------------	-----------------	-----------------	-----------------	-----------------	-----------------	-----------------	-----------------	-----------------	-----------------	-----------------	-----------------	-----------------	-----------------	-----------------

6401

QUAY

25' WIDE

BOULEVARD

EVANS

BOULEVARD

EIGHT STREET (60') NORTH

SHEET 62

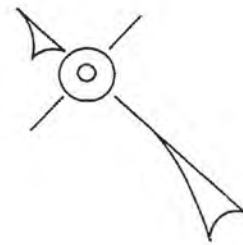
400

SHEET 3

NEW JERSEY DEPARTMENT OF THE TREASURY
DIVISION OF TAXATION
LOCAL PROPERTY AND PUBLIC UTILITY BRANCH
APPROVED AS A TAX MAP FURNISHING TO THE
PROVISIONS OF CHAPTER 173, LAWS OF 1913, ETC.
FOR THE DIRECTOR, DIVISION OF TAXATION

William C. Kissane P.E. & L.S.
BY
LIC. #15434 CHIEF, ENGINEERING SECTION
DATE APR 21 1986 SERIAL NO. 856

TAX MAP
CITY OF BRIGANTINE
ATLANTIC COUNTY, NEW JERSEY
SCALE 1" = 50'
WILLIAM C. KISSANE N.J. L.S. NO. 17427
113 SO. CHESTNUT ST., PLEASANTVILLE, N.J.
MATTHEW F. DORAN, P.E., CITY ENGINEER N.J. LIC. NO. 26273



6401
2
EXEMPTED
BOARD OF EDUCATION
10 254 AC (TOTAL)

NEW JERSEY DEPARTMENT OF THE TREASURY
DIVISION OF TAXATION
LOCAL PROPERTY AND PUBLIC UTILITY BRANCH
APPROVED AS A TAX MAP PURSUANT TO THE
PROVISIONS OF CHAPTER 175, LAWS OF 1983, ETC.
FOR THE DISTRICT DIVISION OF TAXATION
William C. Kissane
BY: *William C. Kissane* P.E. & L.S.
LIC #13434 CHIEF ENGINEERING SECTION
DATE APR 2 1 1985 N.J. NO. 8-C-6

REV. SEPT. 23, 1993
REV. APR. 13, 1991
TAX MAP
CITY OF BRIGANTINE
ATLANTIC COUNTY, NEW JERSEY
SCALE 1" = 50'
JAN. 1986
WILLIAM C. KISSANE N.J. L.S. NO. 17427
113 SO. CHESTNUT ST., PLEASANTVILLE, N.J.
MATTHEW F. GORAN, P.E., CITY ENGINEER N.J. L.S. NO. 28273

SHEET 66

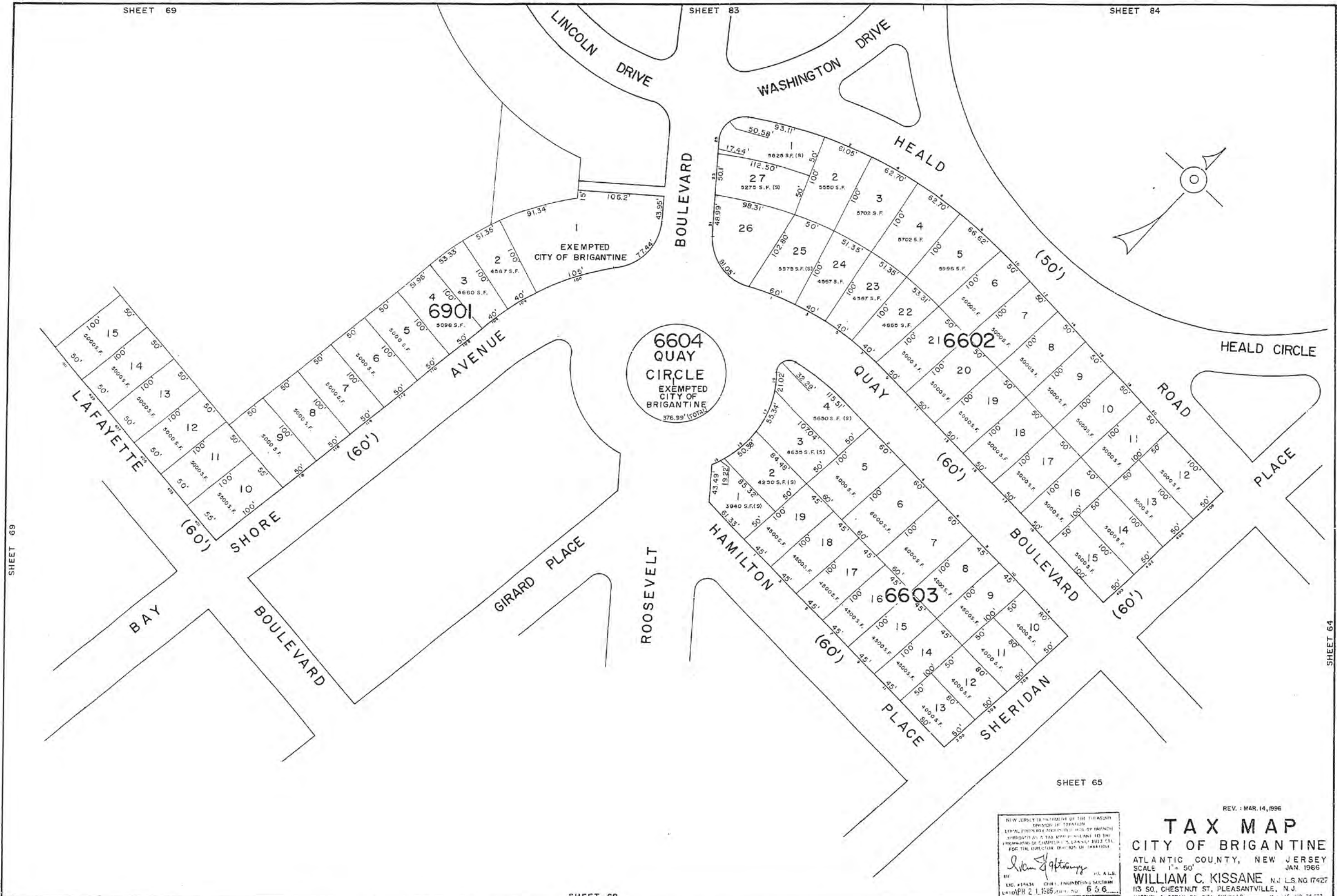
SHEET 68

SHEET 5

SHEET 4

401

65



SHEET 69

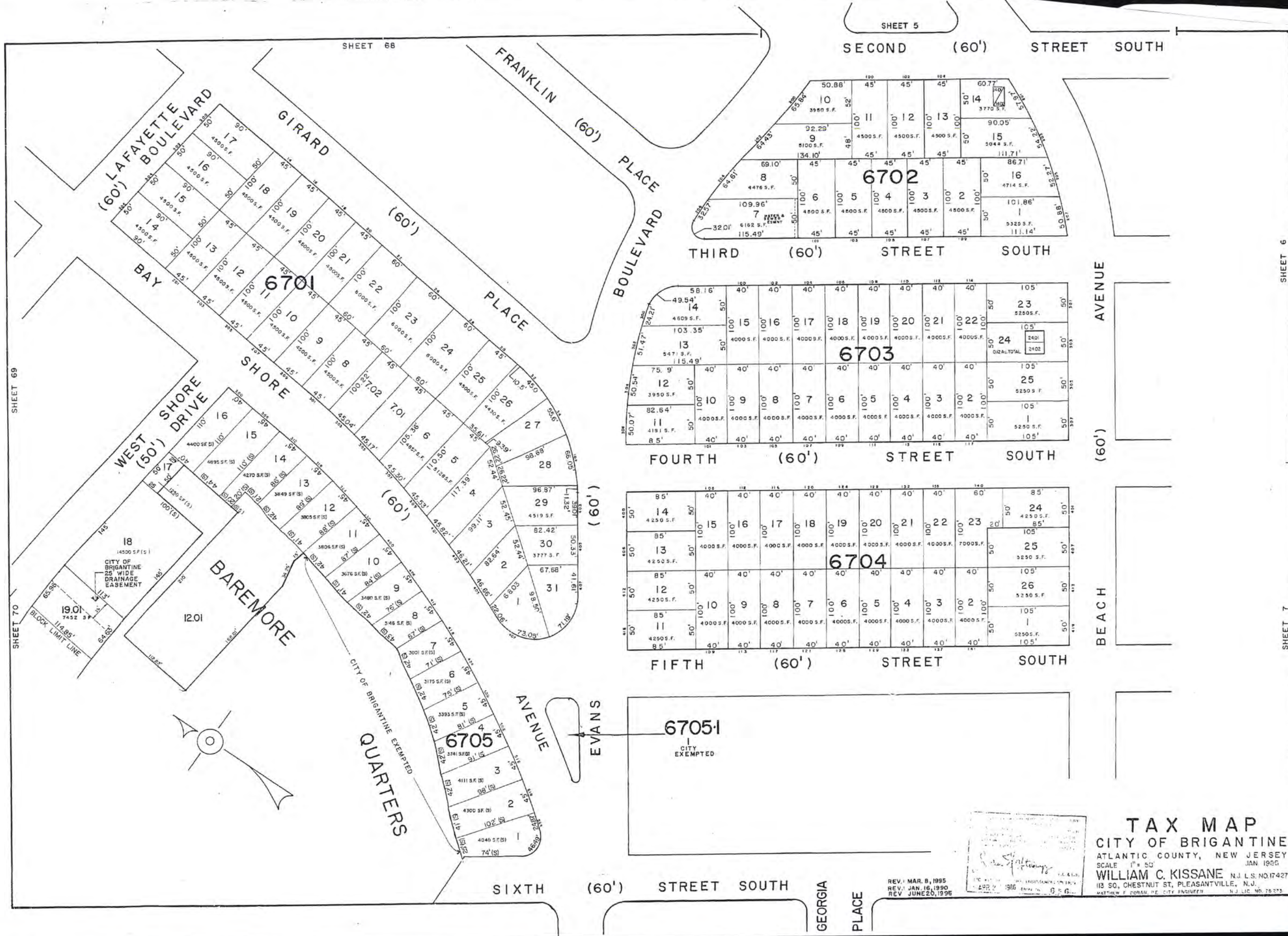
SHEET 64

402

NEW JERSEY DEPARTMENT OF TREASURY
 DIVISION OF TAXATION
 SPECIAL PROPERTY TAX MAPS ARE PREPARED BY THE
 DIVISION OF TAXATION AS A TAX MAP ACTING AS THE
 FURNISHING OF CURRENT AND ACCURATE DATA FOR THE
 PURPOSES OF THE DEPARTMENT OF TAXATION

William C. Kissane
 WILLIAM C. KISSANE, P.L.L.C.
 CIVIL ENGINEERING SECTION
 113 SO. CHESTNUT ST., PLEASANTVILLE, N.J.
 08078

REV. 1 MAR. 14, 1996
TAX MAP
 CITY OF BRIGANTINE
 ATLANTIC COUNTY, NEW JERSEY
 SCALE 1" = 50'
 JAN. 1986
WILLIAM C. KISSANE N.J. L.S. NO. 17427
 113 SO. CHESTNUT ST., PLEASANTVILLE, N.J.
 08078



SHEET 5

SHEET 68

SHEET 69

SHEET 70

SHEET 6

SHEET 7

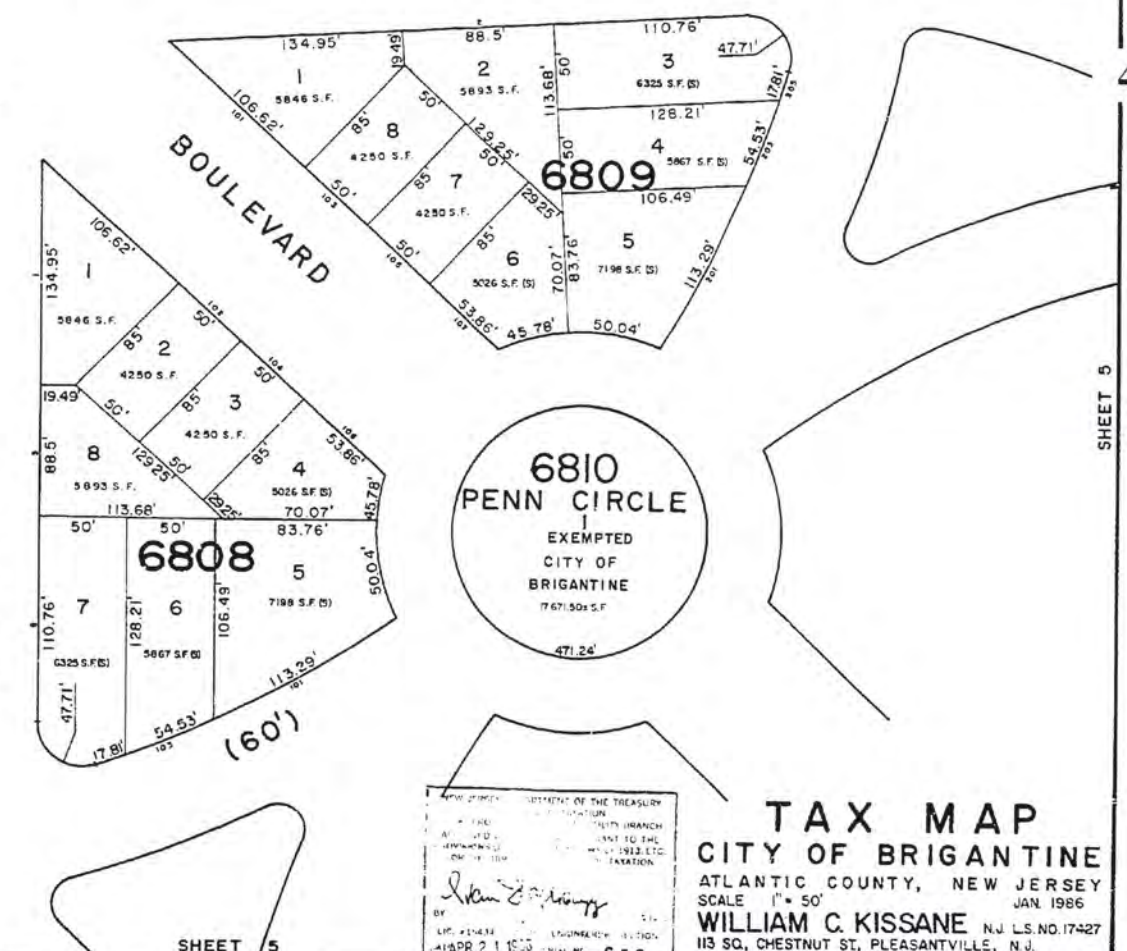
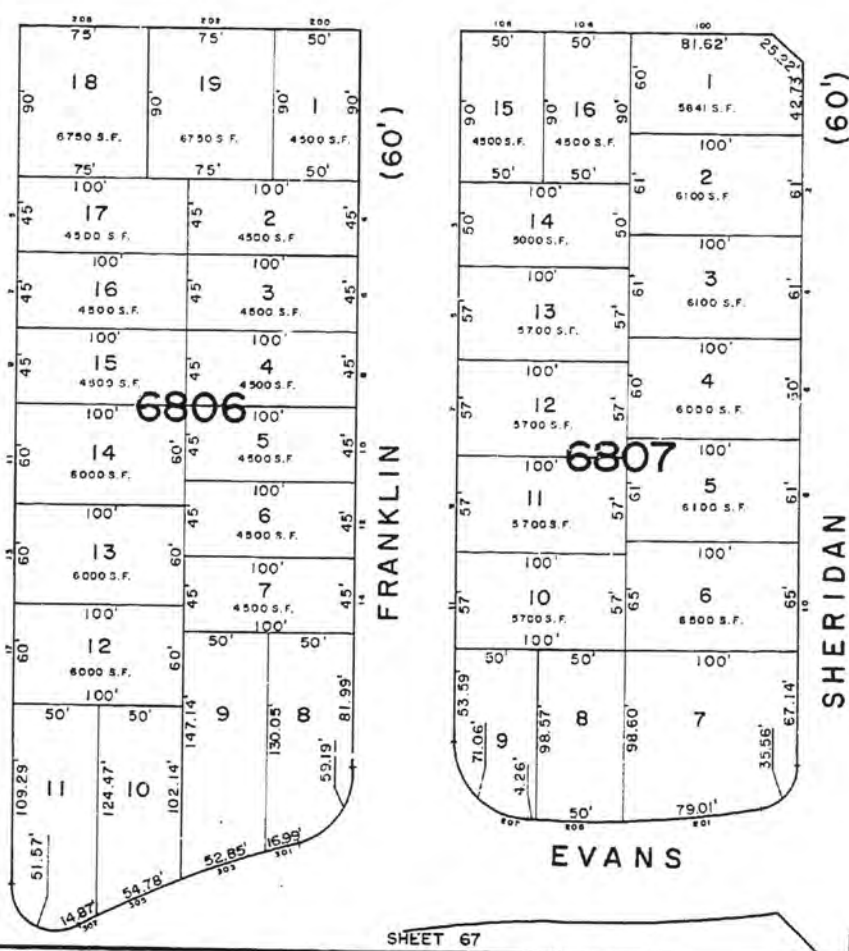
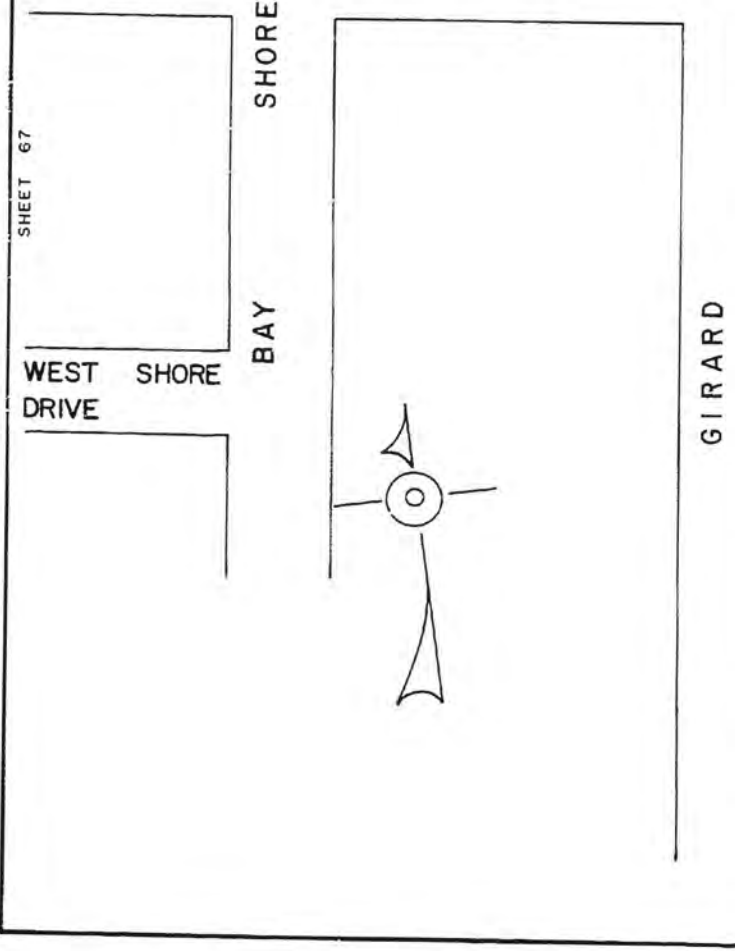
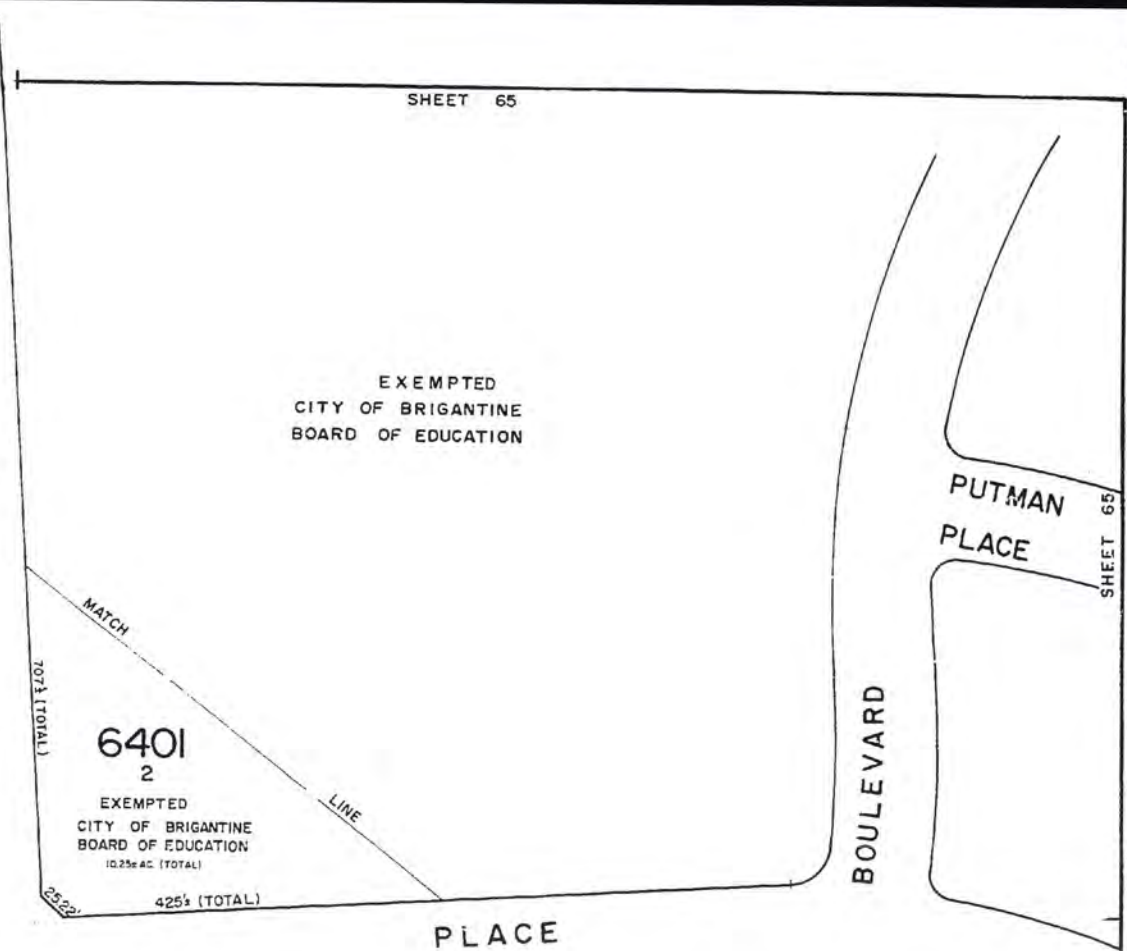
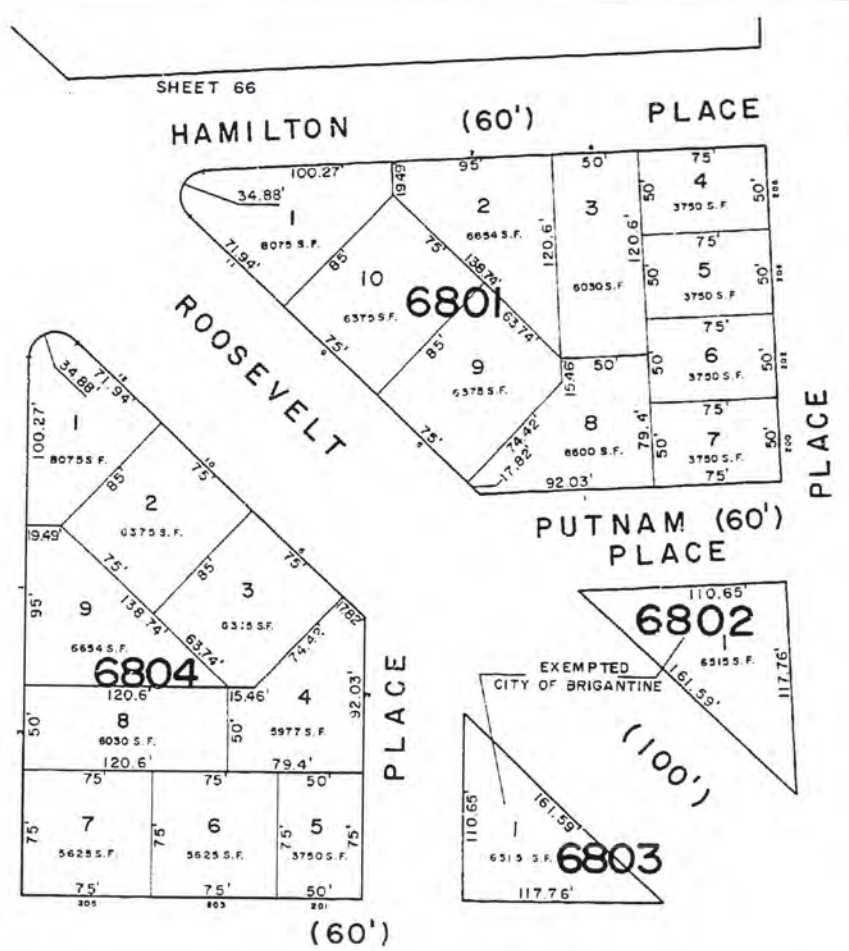
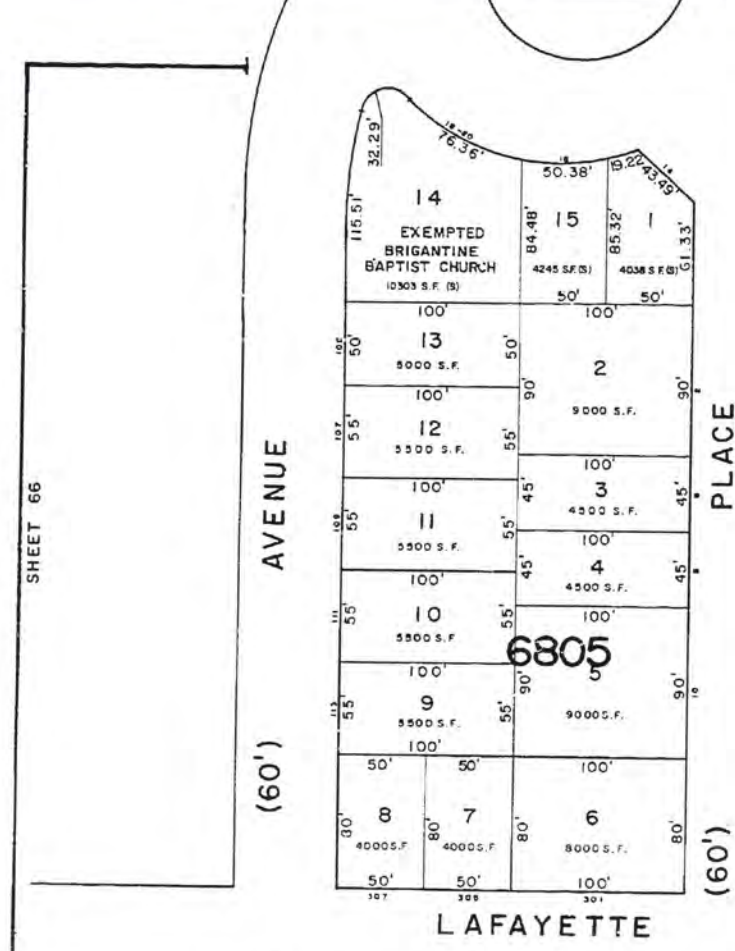
67

67

403

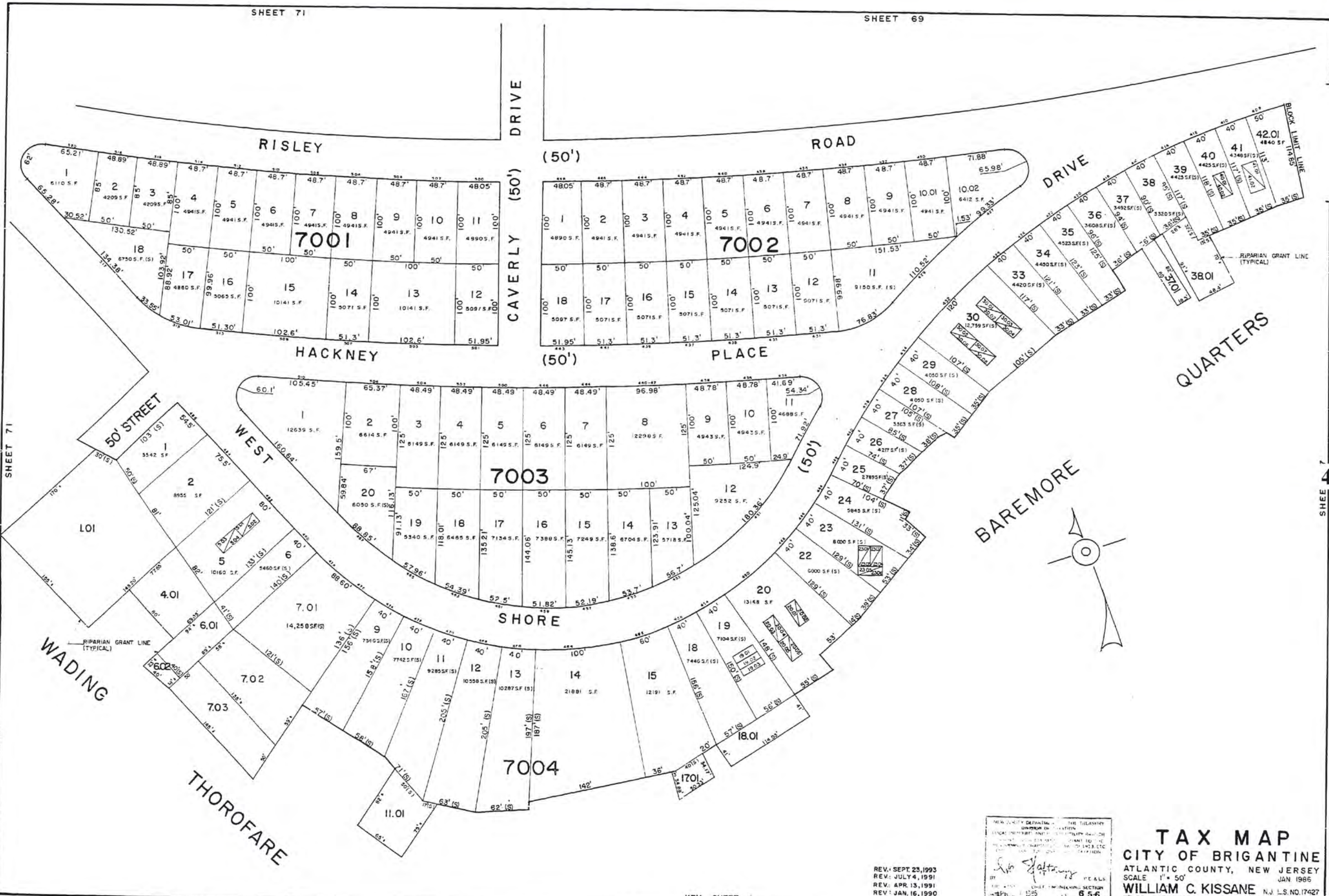
TAX MAP
 CITY OF BRIGANTINE
 ATLANTIC COUNTY, NEW JERSEY
 SCALE 1" = 50'
 JAN 1985
 WILLIAM C. KISSANE N.J. L.S. NO. 17427
 113 SO. CHESTNUT ST. PLEASANTVILLE, N.J.
 MATTHEW F. CORAN, P.E. CITY ENGINEER N.J. LIC. NO. 78 253

REV. MAR. 8, 1995
 REV. JAN. 16, 1990
 REV. JUNE 20, 1996



TAX MAP
CITY OF BRIGANTINE
ATLANTIC COUNTY, NEW JERSEY
SCALE 1" = 50'
JAN 1986
WILLIAM C. KISSANE N.J. L.S. NO. 17427
113 SQ. CHESTNUT ST., PLEASANTVILLE, N.J.
MATTHEW F. DORAN, P.E. CITY ENGINEER N.J. LIC. NO. 24273

APPROVED BY THE CITY ENGINEER
DATE APR 21 1986



SHEET 71

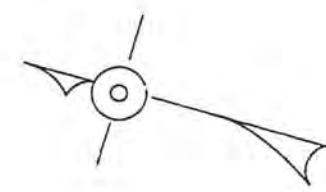
SHEET 406

REV: SEPT. 23, 1993
 REV: JULY 4, 1991
 REV: APR. 13, 1991
 REV: JAN. 16, 1990

KEY SHEET 4

NEW JERSEY DEPARTMENT OF TREASURY
 DIVISION OF TAXATION
 LOCAL GOVERNMENT TAX MAPS
 COUNTY OF BRIGANTINE
 CITY OF BRIGANTINE
 WILLIAM C. KISSANE
 LICENSE NO. 17427
 REGISTERED PROFESSIONAL ENGINEER
 STATE OF NEW JERSEY

TAX MAP
 CITY OF BRIGANTINE
 ATLANTIC COUNTY, NEW JERSEY
 SCALE 1" = 50'
 JAN 1986
 WILLIAM C. KISSANE
 113 SO. CHESTNUT ST. PLEASANTVILLE, N.J.
 MATTHEW F. DORAN, P.E. CITY ENGINEER



30' STREET

BOULEVARD

6901

SHEET 75 (60')

SHERIDAN

CAVERLY DRIVE (50')

(50')

7101

(60')

WEST SHORE DRIVE (50')

7103

LAFAYETTE

SHEET 72

WADING

CAVERLY DRIVE (50')

7102

(50')


RISLEY DRIVE

DRIVE

407

50' STREET

SHEET 70



THOROFARE

TAX MAP

CITY OF BRIGANTINE

ATLANTIC COUNTY, NEW JERSEY

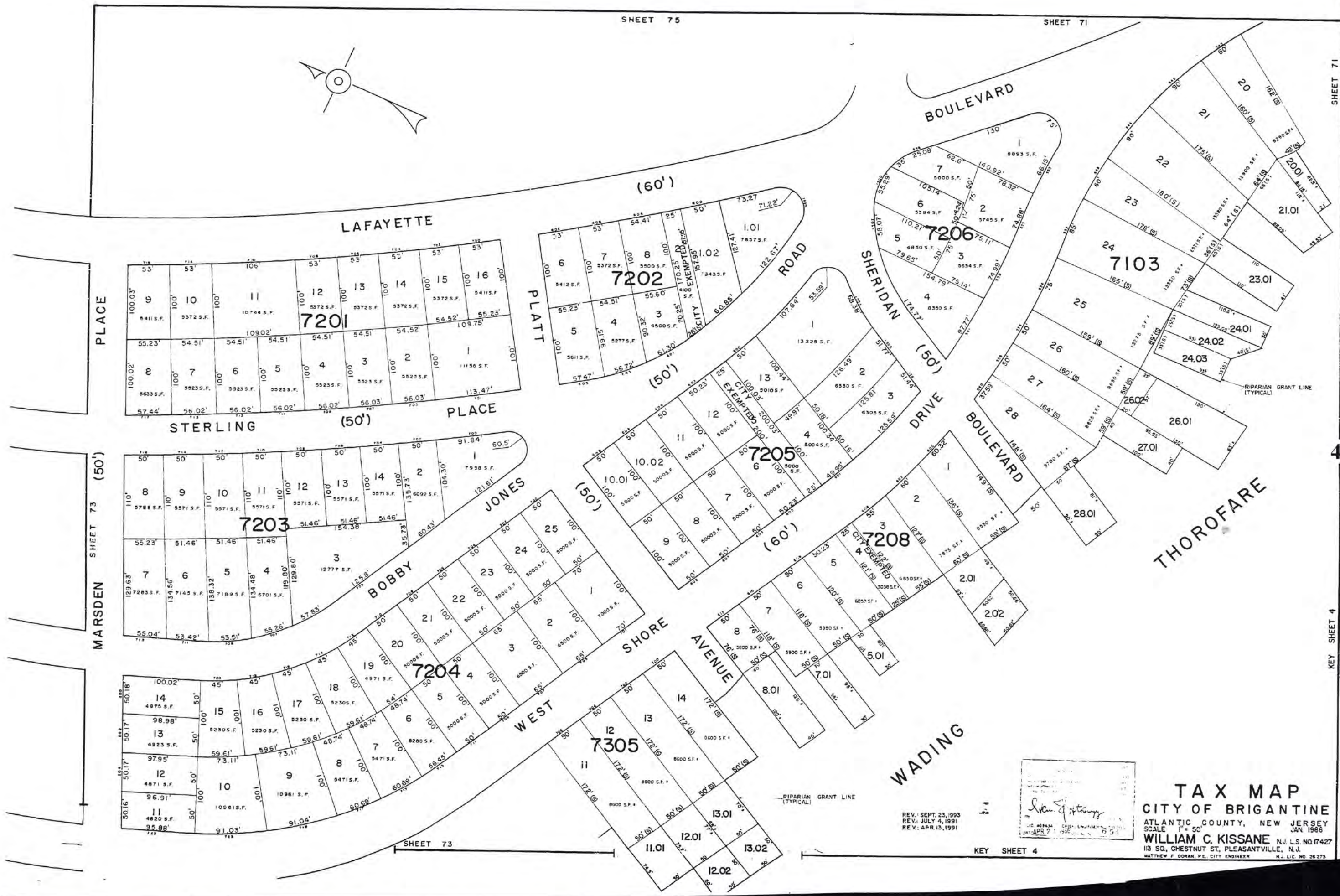
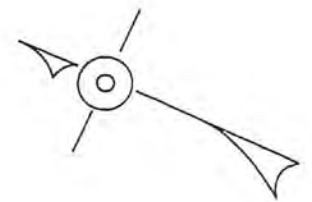
SCALE 1" = 50' JAN 1995

WILLIAM C. KISSANE N.J. L.S. NO. 17427

113 SQ. CHESTNUT ST. PLEASANTVILLE, N.J.

MATTHEW F. DORAN, PE, CITY ENGINEER N.J. L.C. NO. 26273

REV: JAN. 16, 1990



PLACE

MARSDEN SHEET 73 (50')

SHEET 71


KEY SHEET 4

408

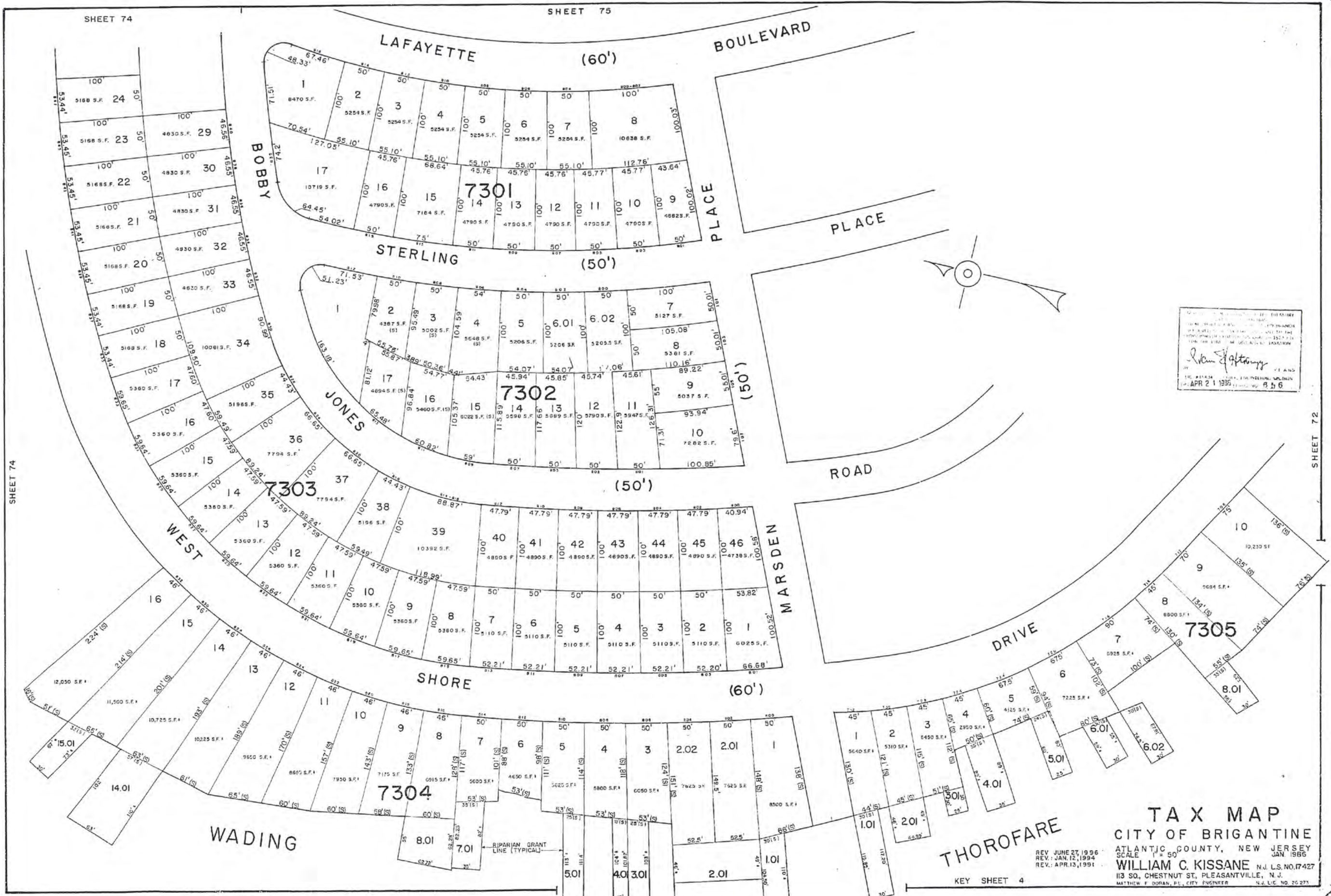
SHEET 73

KEY SHEET 4

REV. SEPT. 23, 1993
REV. JULY 4, 1991
REV. APR. 13, 1991



TAX MAP
CITY OF BRIGANTINE
ATLANTIC COUNTY, NEW JERSEY
SCALE 1" = 50'
JAN 1986
WILLIAM C. KISSANE N.J. L.S. NO. 17427
113 SO. CHESTNUT ST., PLEASANTVILLE, N.J.
MATTHEW F. DORAN, P.E. CITY ENGINEER N.J. LIC. NO. 26273



I, *William C. Kissane*
 City Engineer
 do hereby certify that the
 above is a true and correct
 copy of the original map
 on file in my office.
 APR 21 1995

SHEET 72

409

TAX MAP
 CITY OF BRIGANTINE
 ATLANTIC COUNTY, NEW JERSEY
 SCALE 1" = 50'
WILLIAM C. KISSANE N.J. L.S. NO. 17427
 113 SO. CHESTNUT ST., PLEASANTVILLE, N.J.
 MATTHEW F. DORAN, P.E., CITY ENGINEER N.J. LIC. NO. 26273

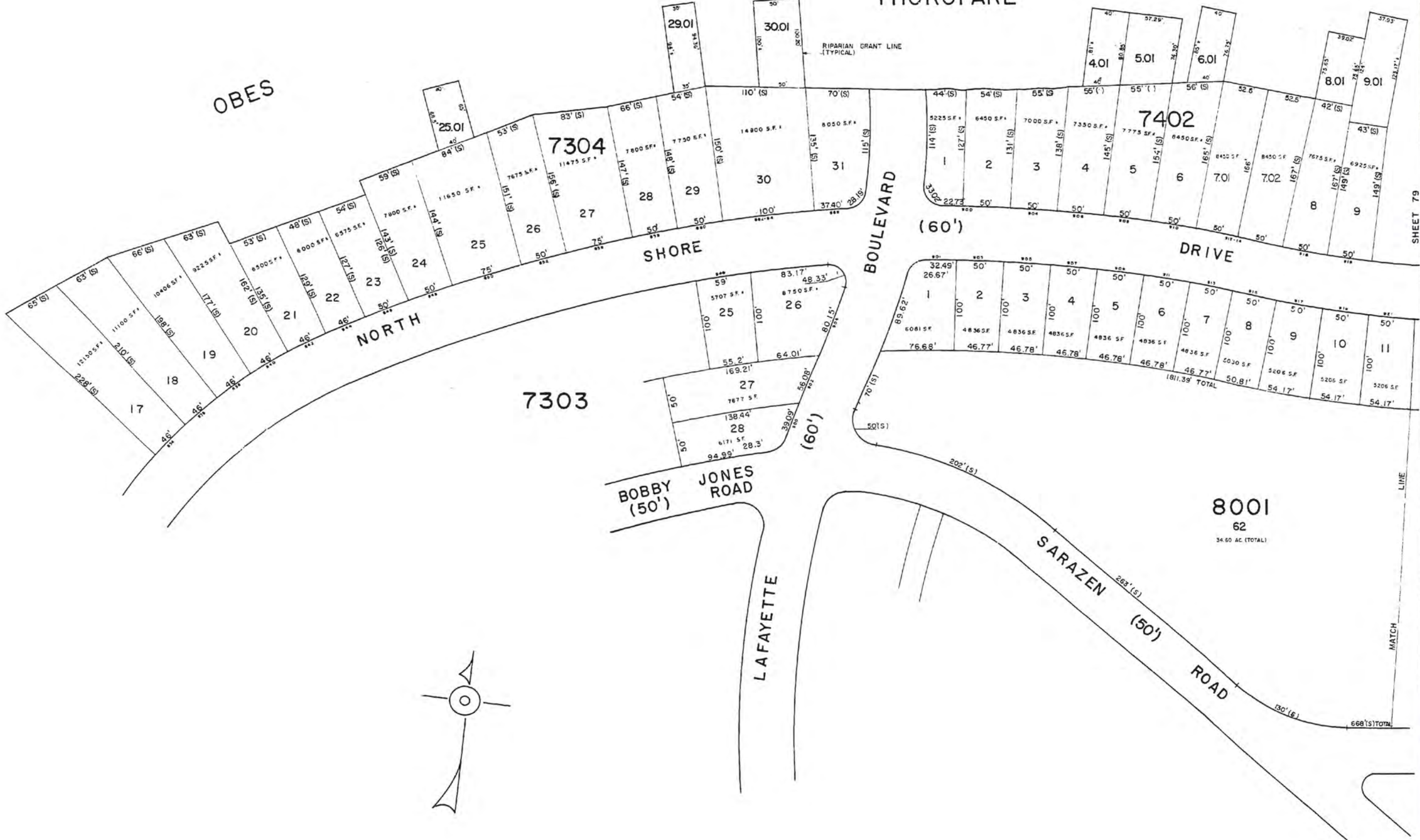
REV. JUNE 27, 1996
 REV. JAN. 12, 1994
 REV. APR. 13, 1991

KEY SHEET 4

73

THOROFARE


OBES



SHEET 73

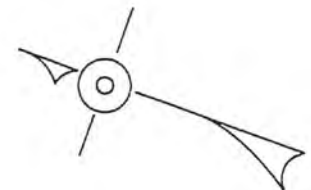
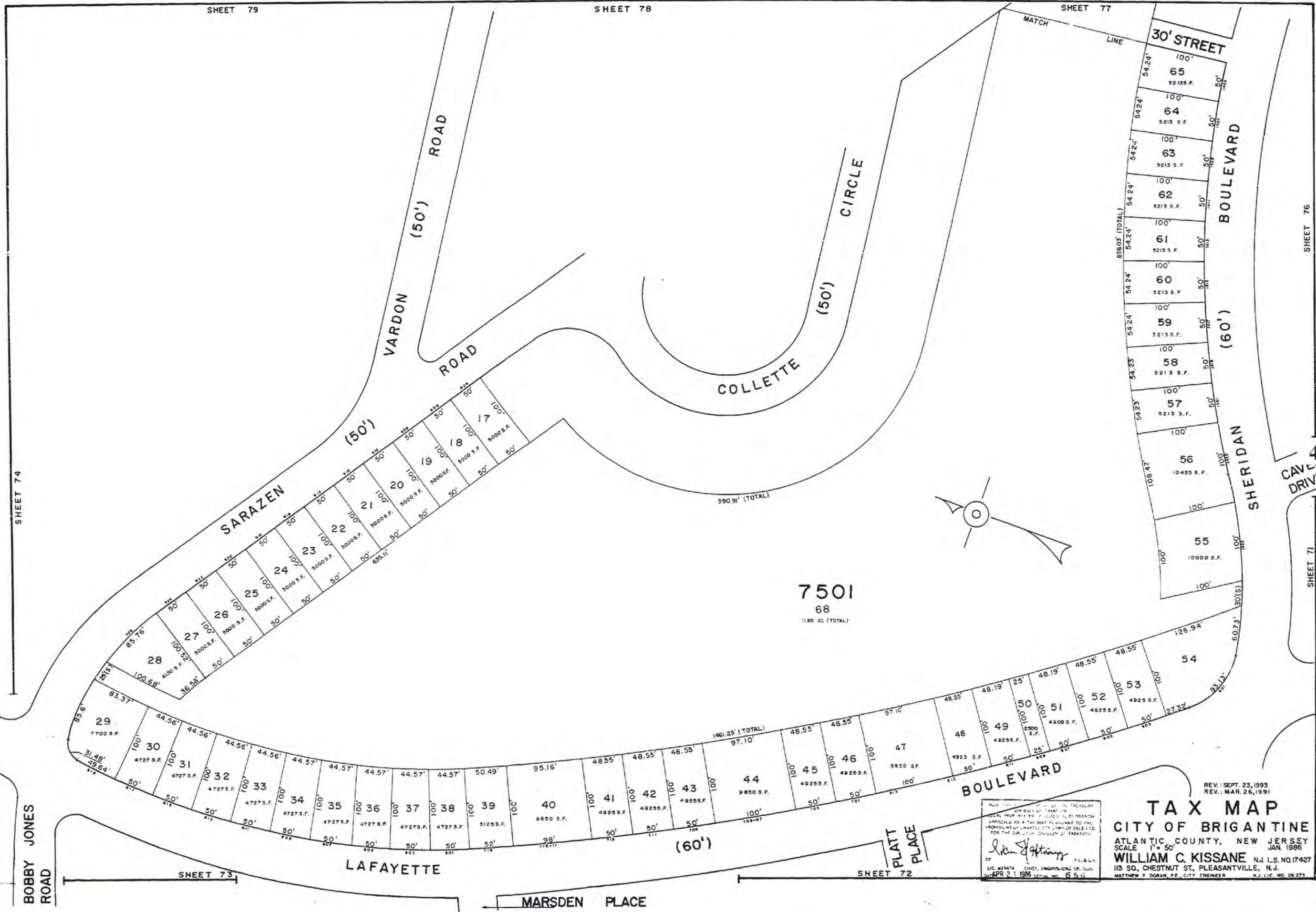
SHEET 79

410



NEW JERSEY
 DIVISION OF REVENUE
 COUNTY OF ATLANTIC
 PREPARED FOR THE
 YEAR 1986
 BY
 WILLIAM C. KISSANE
 LICENSE NO. 1255
 MATTHEW F. DORAN, P.E., CITY ENGINEER
 N.J. LIC. NO. 28273

TAX MAP
CITY OF BRIGANTINE
 ATLANTIC COUNTY, NEW JERSEY
 SCALE 1" = 50'
 JAN. 1986
WILLIAM C. KISSANE N.J. L.S. NO. 17427
 113 SO. CHESTNUT ST. PLEASANTVILLE, N.J.
 MATTHEW F. DORAN, P.E., CITY ENGINEER
 N.J. LIC. NO. 28273



REV. SEPT. 23, 1993
REV. MAR. 26, 1991

TAX MAP

CITY OF BRIGANTINE
ATLANTIC COUNTY, NEW JERSEY
SCALE: 1" = 50'
JAN. 1986

WILLIAM C. KISSANE N.J. L.S. NO. 17427
113 SQ. CHESTNUT ST., PLEASANTVILLE, N.J.
MATTHEW F. DORAN, P.E., CITY ENGINEER N.J. L.C. NO. 26273

APPROVED AS A TAX MAP PURSUANT TO THE PROVISIONS OF CHAPTER 27A, LAWS OF 1982, ETC. FOR THE DISTRICT OF TAXATION.

William C. Kissane
W.C. KISSANE, P.E. & S.
LIC. #16474 - CIVIL ENGINEERING - N.J.
APR 21 1986 - 6 5 11

SHEET 74

SHEET 76

SHEET 71

BOBBY JONES ROAD

SHEET 73

SHEET 72

LAFAYETTE

MARSDEN PLACE

PLATT PLACE

SHERIDAN

BOULEVARD

VARDON ROAD

ROAD SARAZEN

30' ST

(60')

262' (S)

456' (S)

74.90'

55.7'

62

12503 S.F.

63

5379 S.F.

64

5379 S.F.

65

5379 S.F.

66

5379 S.F.

67

5379 S.F.

68

5129 S.F.

69

5000 S.F.

70

5000 S.F.

71

1000 S.F.

72

1000 S.F.

73

5000 S.F.

74

5000 S.F.

75

5000 S.F.

76

6316 S.F.

77

12632 S.F.

78

6410 S.F.

79

5000 S.F.

80

5000 S.F.

81

5000 S.F.

82

5000 S.F.

83

5000 S.F.

84

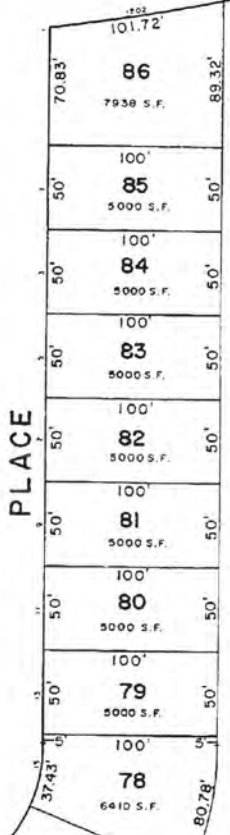
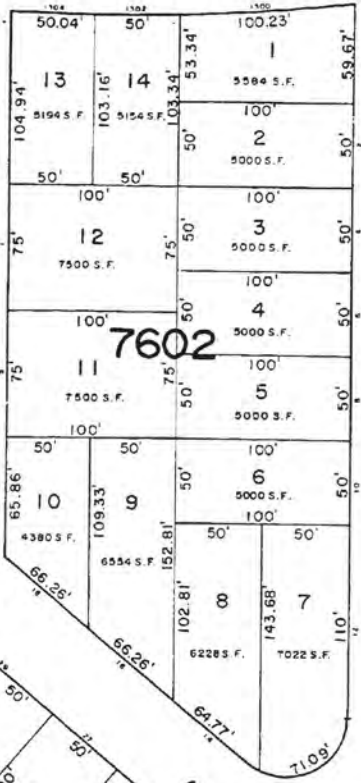
5000 S.F.

85

5000 S.F.

86

7938 S.F.



6901
III
2740 AC (TOTAL)

CAVERLY DRIVE

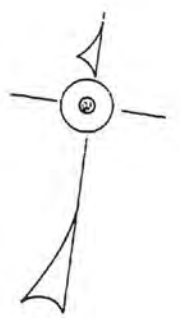
CUMMINGS PLACE

BRADY PLACE (50')

PLACE

1584.41' (TOTAL)

412



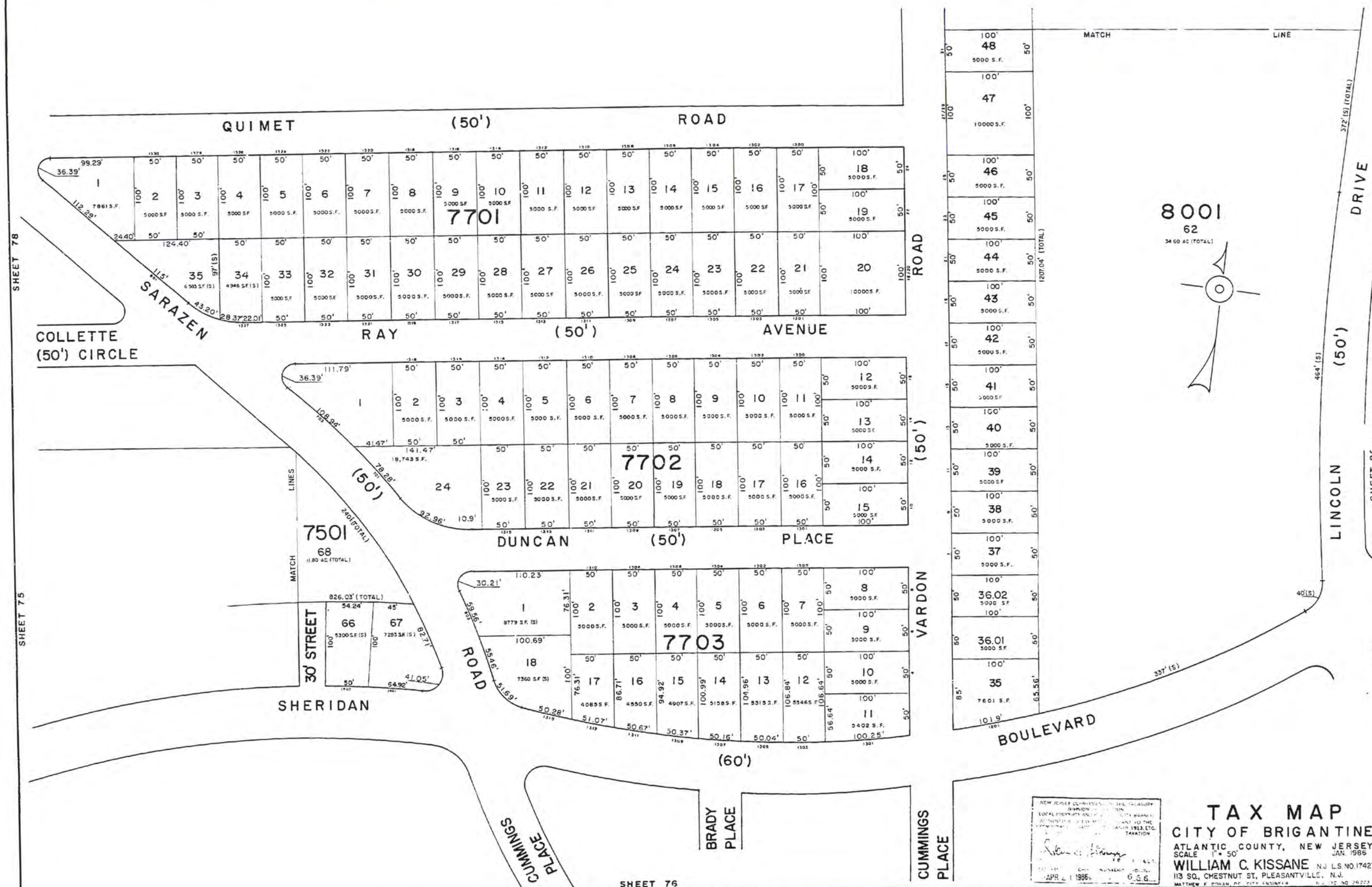
IN WITNESS WHEREOF, I have hereunto set my hand and the seal of the City of Brigantine, New Jersey, this 21st day of April, 1986.

William C. Kissane

WILLIAM C. KISSANE, Mayor

APR 21 1986

TAX MAP
CITY OF BRIGANTINE
 ATLANTIC COUNTY, NEW JERSEY
 SCALE 1" = 50'
 JAN 1986
WILLIAM C. KISSANE, N.J. L.S. NO. 17427
 113 SO. CHESTNUT ST., PLEASANTVILLE, N.J.
 MATTHEW F. DORAN, P.E., CITY ENGINEER



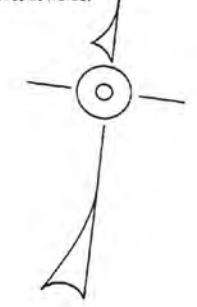
SHEET 78

SHEET 75

SHEET 76

SHEET 82

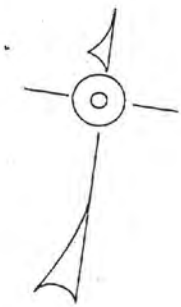
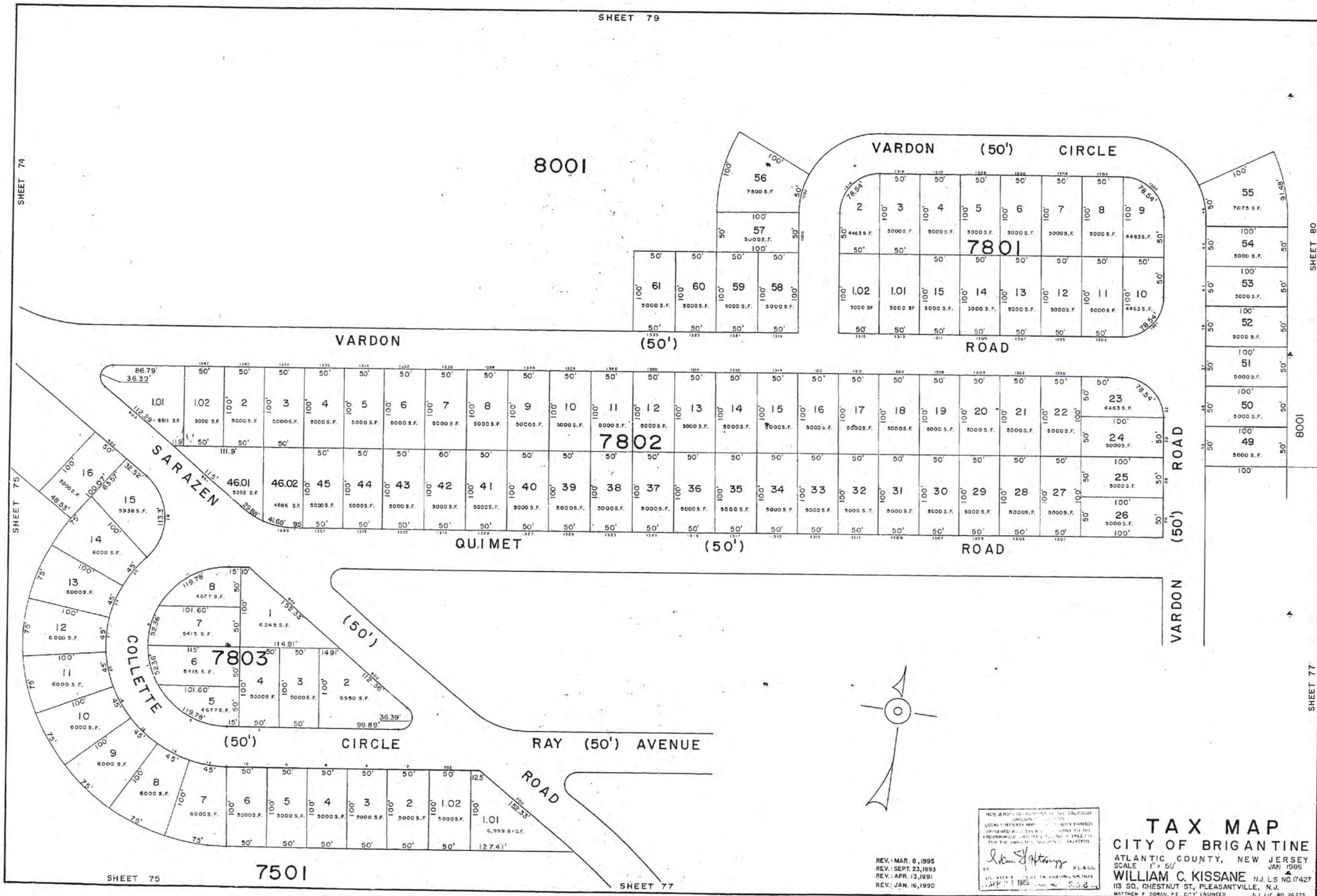
8001
62
34.60 AC (TOTAL)



NEW JERSEY DEPARTMENT OF TREASURY
LOCAL PROPERTY TAX MAPS
LOCAL PROPERTY TAX MAPS
LOCAL PROPERTY TAX MAPS
LOCAL PROPERTY TAX MAPS
APR 21 1986

TAX MAP
CITY OF BRIGANTINE
ATLANTIC COUNTY, NEW JERSEY
SCALE 1" = 50'
WILLIAM C. KISSANE
N.J. L.S. NO. 17427
113 SO. CHESTNUT ST., PLEASANTVILLE, N.J.
MATTHEW F. ROGAN, P.E., CITY ENGINEER

414



REV. MAR. 8, 1995
 REV. SEPT. 23, 1993
 REV. APR. 13, 1991
 REV. JAN. 16, 1990

NEW JERSEY DEPARTMENT OF TREASURY
 LOCAL PROPERTY TAX MAPS
 PREPARED BY THE COUNTY ENGINEER
 IN ACCORDANCE WITH THE PROVISIONS OF P.L. 1982, C. 28
 FOR THE COMPLETION OF THE 1982 TAX MAPS

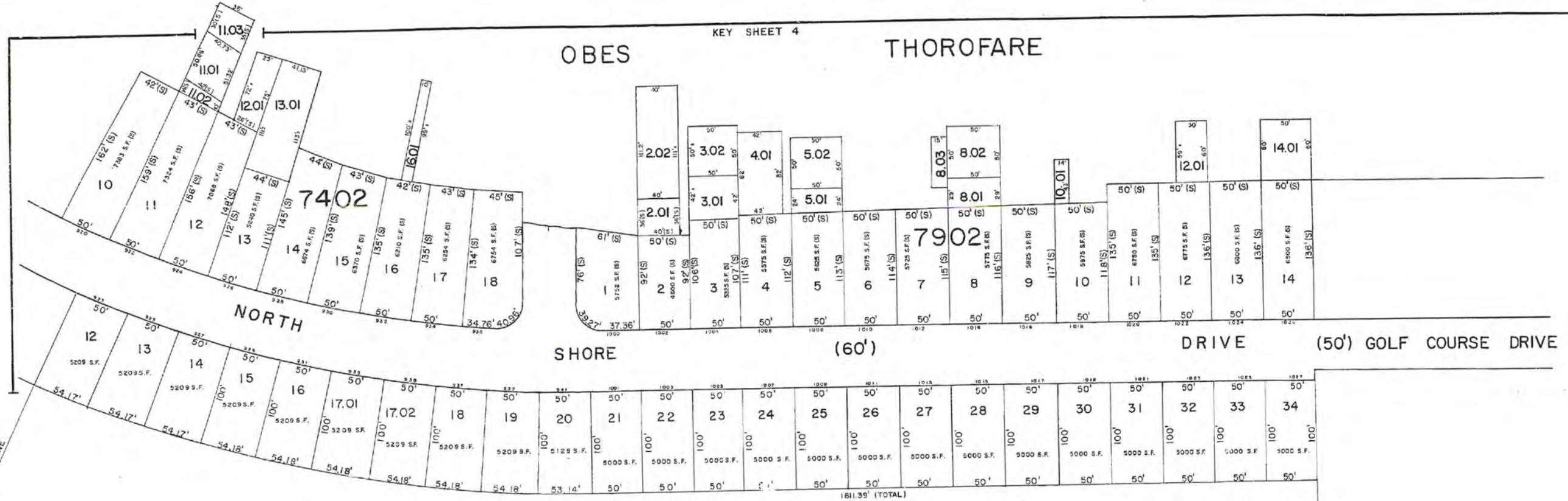
William C. Kissane
 WILLIAM C. KISSANE, P.E.
 113 SO. CHESTNUT ST., PLEASANTVILLE, N.J.
 N.J. LIC. NO. 17427

TAX MAP
 CITY OF BRIGANTINE
 ATLANTIC COUNTY, NEW JERSEY
 SCALE 1" = 50'
 JAN 1985
 WILLIAM C. KISSANE
 113 SO. CHESTNUT ST., PLEASANTVILLE, N.J.
 N.J. LIC. NO. 17427
 MATTHEW F. DORAN, P.E., CITY ENGINEER
 N.J. LIC. NO. 26273

KEY SHEET 4

OBES

THOROFARE



NORTH


SHORE

(60')

DRIVE

(50') GOLF COURSE DRIVE

8001
62
34.60 AC (TOTAL)



VARDON

(50')

ROAD

VARDON

(50')

CIRCLE

SHEET 74

SHEET 80

415

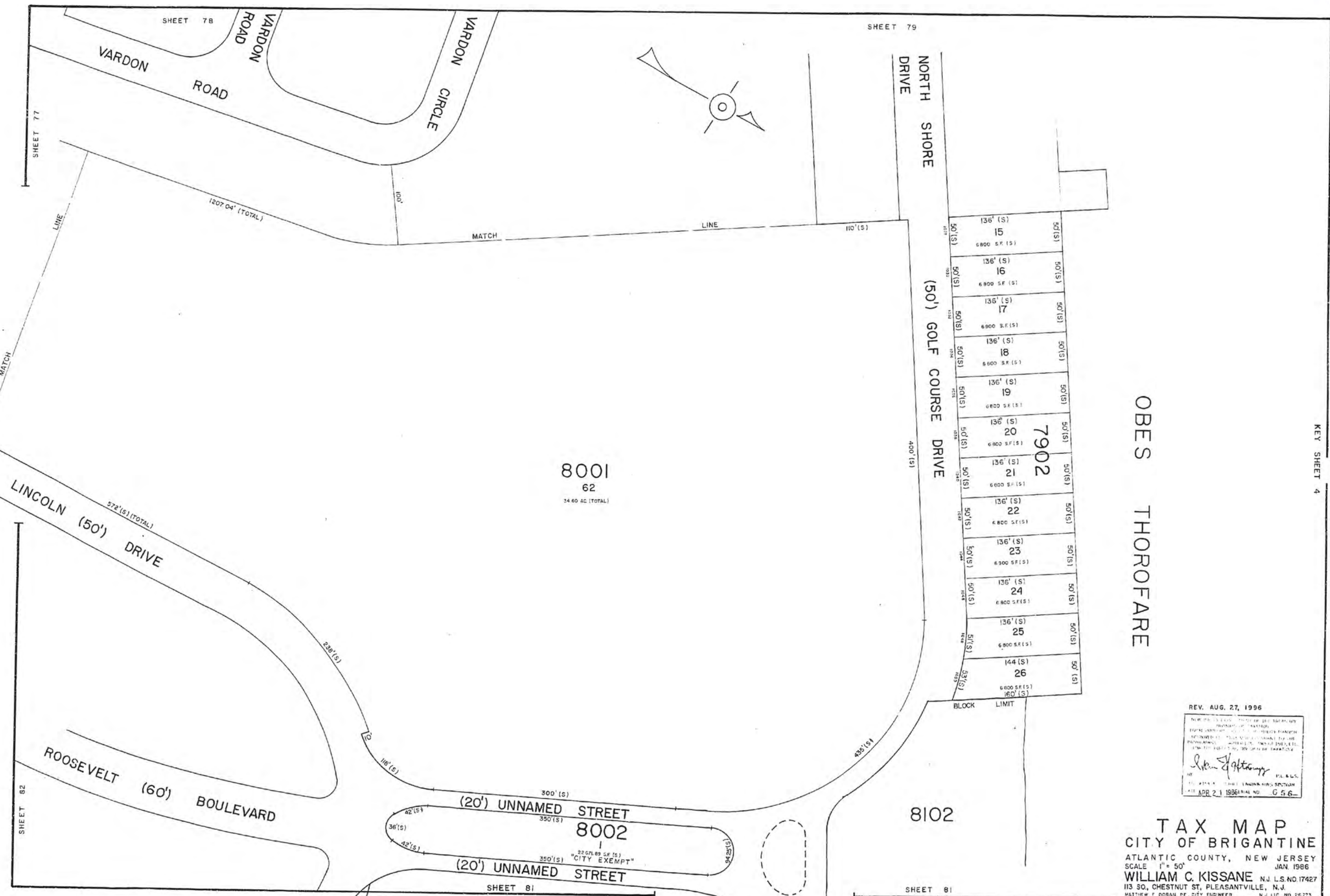
NEW JERSEY HAS AUTOMATICALLY THE TREASURY DEPARTMENT'S OFFICE OF THE CLERK OF THE COUNTY OF ATLANTIC COUNTY, NEW JERSEY APPROVED AS A TAX MAP FOR THE PURPOSES OF THE PROVISIONS OF CHAPTER 125, PARAGRAPH 125.12, LEG. STAT. OF N.J. 1978, WHICH PROVIDES THAT THE CLERK OF THE COUNTY OF ATLANTIC COUNTY SHALL BE RESPONSIBLE FOR THE PREPARATION OF TAX MAPS.

William C. Kissane
 WILLIAM C. KISSANE
 CIVIL ENGINEER
 APR 24 1996

TAX MAP
 CITY OF BRIGANTINE
 ATLANTIC COUNTY, NEW JERSEY
 SCALE 1" = 50'
 WILLIAM C. KISSANE N.J. L.S. NO. 17427
 113 SO. CHESTNUT ST. PLEASANTVILLE, N.J.
 MATTHEW J. DURAN, P.E., CIVIL ENGINEER

REV: JUNE 27, 1996

SHEET 78



KEY SHEET 4

OBES THOROFARE

REV. AUG. 27, 1996

NEW JERSEY STATE DEPARTMENT OF TREASURY
 COUNTY ENGINEER
 WILLIAM C. KISSANE
 APR 21 1996 SERIAL NO. G 56

TAX MAP
 CITY OF BRIGANTINE
 ATLANTIC COUNTY, NEW JERSEY
 SCALE 1" = 50'
 JAN. 1986
 WILLIAM C. KISSANE N.J. L.S. NO. 17427
 113 SO. CHESTNUT ST., PLEASANTVILLE, N.J.
 MATTHEW F. DORAN, P.E., CITY ENGINEER N.J. LIC. NO. 26273

OBE S THOROFARE

8102
1
5.11 AC. (S)

8101

EAST SHORE (60') DRIVE

50' STREET

GOLF COURSE (25') DRIVE

8501
1
11.20 AC. (S)



5901
20
13.10 AC. (TOTAL)

LINCOLN DRIVE

ROOSEVELT BOULEVARD

WASHINGTON DRIVE

NEW JERSEY DEPARTMENT OF THE TREASURY
DIVISION OF TAXATION
LOCAL PROPERTY AND PUBLIC UTILITY BRANCH
APPROVED AS A TAX MAP PURSUANT TO THE
PROVISIONS OF CHAPTER 17A, LAWS OF 1983, ETC.
FOR THE DIVISION OF TAXATION
William C. Kissane
BY: W.C.K. P.E. 215
LIC. #15434 CHIEF, ENGINEERING SECTION
DATE: APR. 2, 1986

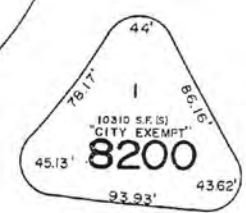
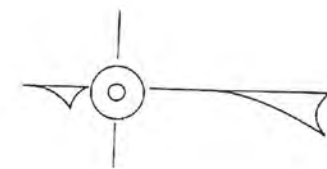
TAX MAP
CITY OF BRIGANTINE
ATLANTIC COUNTY, NEW JERSEY
SCALE 1" = 50'
JAN. 1986
WILLIAM C. KISSANE N.J. L.S. NO. 17427
113 SQ. CHESTNUT ST., PLEASANTVILLE, N.J.
MATTHEW F. DORAN, P.E., CITY ENGINEER N.J. LIC. NO. 26273

SHEET 82

SHEET 59

SHEET 58

SHEET 59



5901

WASHINGTON

SHERIDAN DRIVE

DRIVE

(50')

(60')

8201

ROOSEVELT

BOULEVARD

(60')

8202

LINCOLN

DRIVE

(50')

BOULEVARD

418

8501

8001

NEW JERSEY DEPARTMENT OF THE TREASURY
 DIVISION OF TAXATION
 LOCAL PROPERTY TAXES - 1986
 APPLICABLE TO A TAX MAP PREPARED TO THE
 PROVISIONS OF THE REVENUE LAWS OF 1983, ETC.
 FOR THE YEAR 1986, DIVISION OF TAXATION

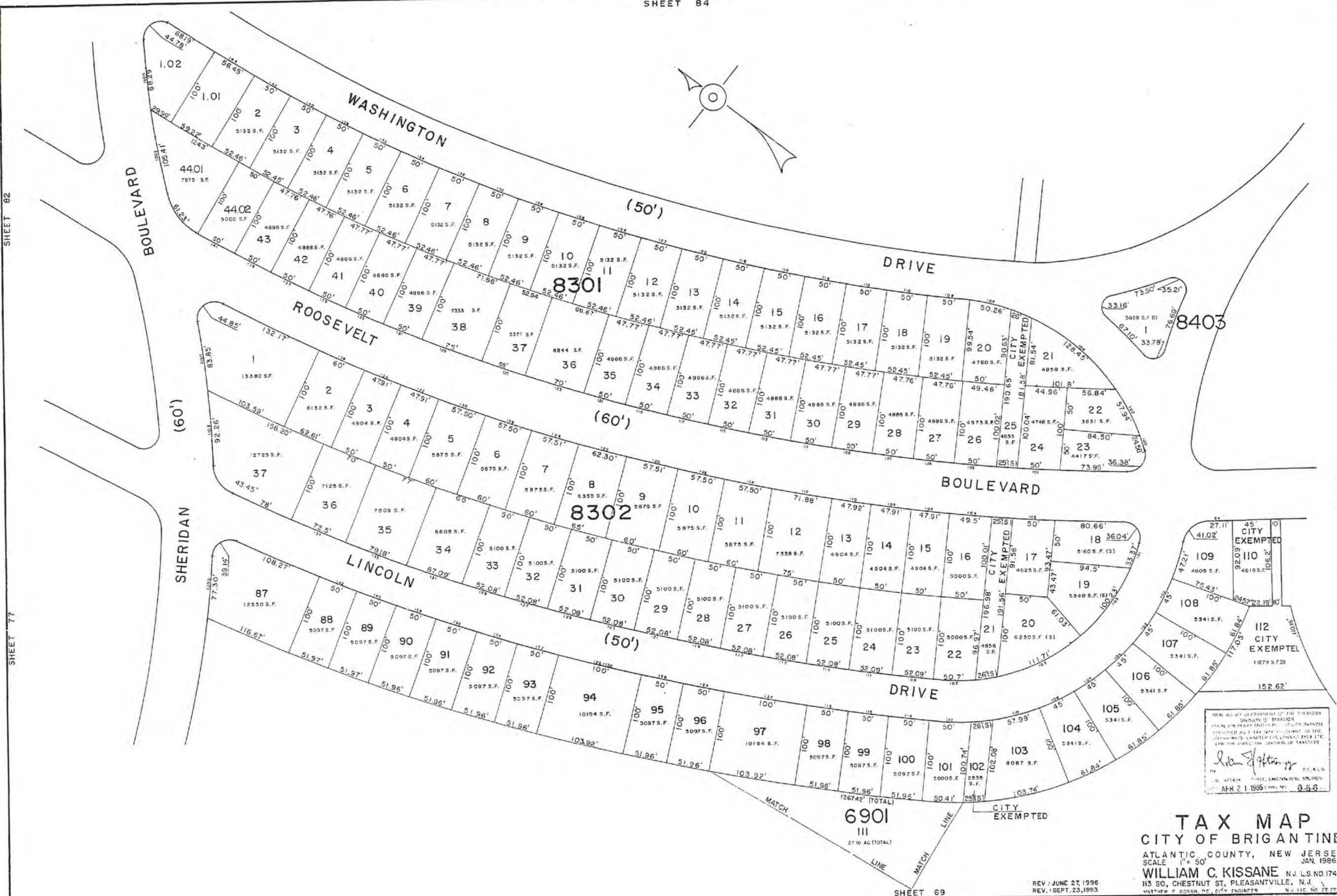
William C. Kissane
 WILLIAM C. KISSANE, P.E. & L.S.
 APR 21 1986
 6 5 6

TAX MAP
 CITY OF BRIGANTINE
 ATLANTIC COUNTY, NEW JERSEY
 SCALE 1" = 50' JAN 1986
 WILLIAM C. KISSANE N.J. L.S. NO. 17427
 113 SO. CHESTNUT ST., PLEASANTVILLE, N.J.
 MATTHEW F. DORAN, P.E., CITY ENGINEER N.J. LIC. NO. 26273

SHEET 82

SHEET 77

SHEET 66

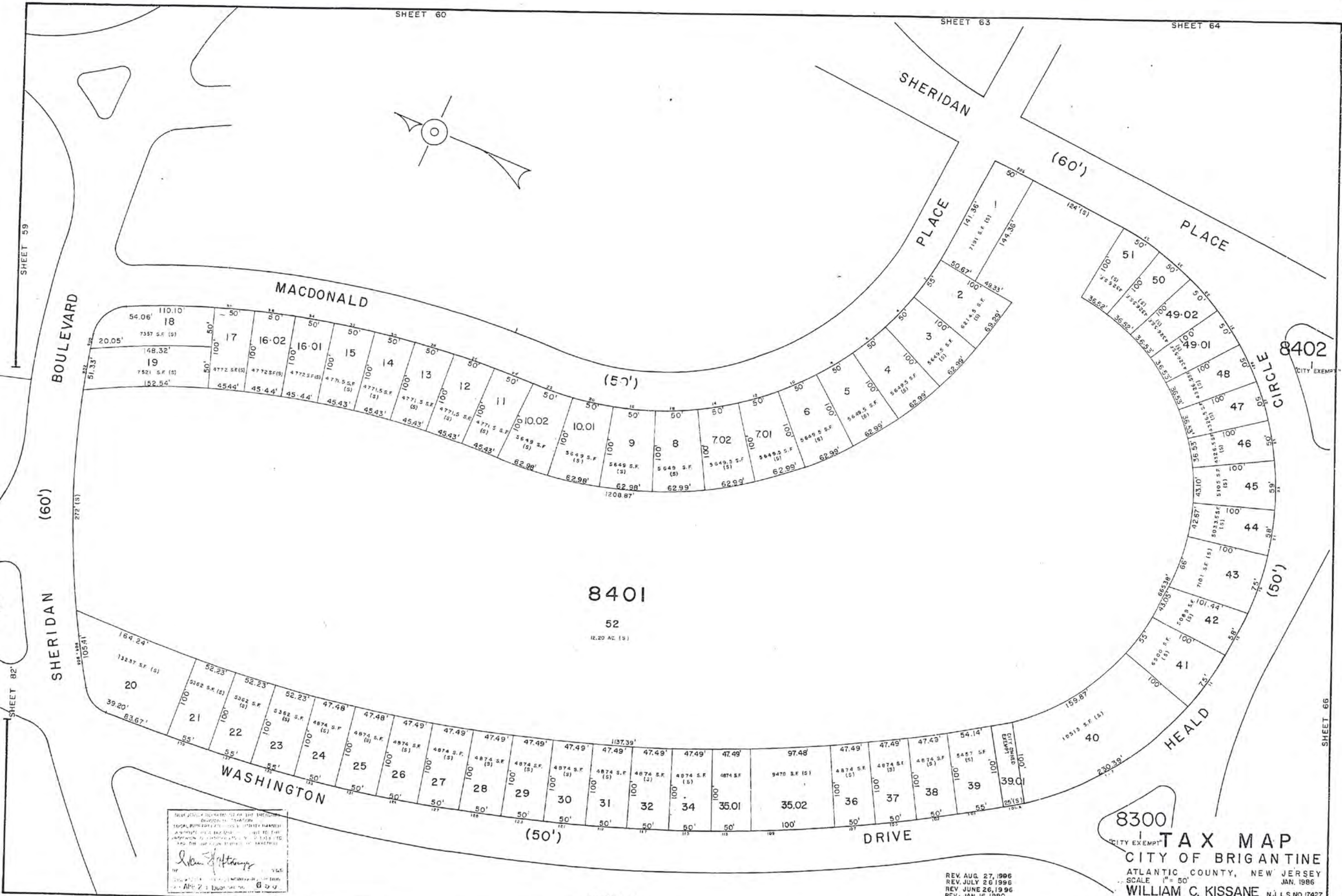


NEW ASSESSMENT OF PROPERTY IN THE TOWNSHIP OF BRIGANTINE, ATLANTIC COUNTY, NEW JERSEY, FOR THE YEAR 1996. THIS MAP IS A PRELIMINARY MAP AND IS NOT TO BE USED FOR THE PURPOSES OF TAXATION. THE FINAL MAP WILL BE FILED WITH THE COUNTY CLERK'S OFFICE FOR THE RECORDS IN THE TOWNSHIP OF BRIGANTINE, ATLANTIC COUNTY, NEW JERSEY, ON OR ABOUT APRIL 21, 1996.

William C. Kissane
 WILLIAM C. KISSANE, P.E., L.S.
 113 SO. CHESTNUT ST., PLEASANTVILLE, N.J.
 APR 21 1996 0-5-96

TAX MAP
 CITY OF BRIGANTINE
 ATLANTIC COUNTY, NEW JERSEY
 SCALE 1" = 50'
 WILLIAM C. KISSANE, P.E., L.S. N.J. L.S. NO. 17427
 113 SO. CHESTNUT ST., PLEASANTVILLE, N.J.
 MATTHEW P. DORAN, P.E., CITY ENGINEER N.J. L.S. NO. 28225

REV: JUNE 27, 1996
 REV: SEPT. 23, 1993



I hereby certify that the above is a true and correct copy of the original map as filed in the office of the City Engineer, City of Brigantine, New Jersey, on this 15th day of August, 1996.
 William C. Kissane
 City Engineer

REV. AUG. 27, 1996
 REV. JULY 26, 1995
 REV. JUNE 26, 1995
 REV. JAN. 16, 1990

8300
 CITY EXEMPT
TAX MAP
 CITY OF BRIGANTINE
 ATLANTIC COUNTY, NEW JERSEY
 SCALE 1" = 50'
 JAN. 1986
WILLIAM C. KISSANE N.J. L.S. NO. 17427
 113 SO., CHESTNUT ST., PLEASANTVILLE, N.J.
 MATTHEW F. DOPAN, P.E., CITY ENGINEER N.J. LIC. NO. 25272