


TOWNSHIP OF MULICA  
COUNTY OF ATLANTIC

TOWNSHIP OF GALLOWAY  
COUNTY OF ATLANTIC

N.J. TRANSIT (FORMERLY CONRAIL P.R.S.L. - W.J. & S.R.R.) CAMDEN TO ATLANTIC CITY - MAIN LINE



CLASS I 955

2.75 AC. (TOTAL)

2.00 AC. (TOTAL)

1.10 AC. (TOTAL)

1.10 AC. (TOTAL)

1.10 AC. (TOTAL)

PLATE 2

PLATE 6

7

TAX MAP  
CITY OF EGG HARBOR

ATLANTIC COUNTY NEW JERSEY  
SCALE: 1" = 100' DATE: 9-17-1999

CRAIG F. REMINGTON LAND SURVEYOR LIC. NO. 23924

REMINGTON, VERNICK & WALBERG ENGINEERS  
24 GA 28048700  
845 N. MAIN STREET, PLEASANTVILLE, N.J. 08232  
(609) 645-780, FAX (609) 645-7076  
WEB SITE ADDRESS: WWW.RVE.COM

REVISED BY REMINGTON AND VERNICK ENGINEERS - 10-5-2008, 01077097  
REVISED BY REMINGTON AND VERNICK ENGINEERS - 5-21-2009, 01077145  
REVISED BY REMINGTON AND VERNICK ENGINEERS - 10-18-2005, 01077323

REVISED BY REMINGTON AND VERNICK ENGINEERS - 10-8-2009, 01077  
REVISED BY REMINGTON AND VERNICK ENGINEERS - 7-30-2009, 0107361  
REVISED BY REMINGTON AND VERNICK ENGINEERS - 10-18-2008, 0107323

TOWNSHIP OF GALLOWAY COUNTY OF ATLANTIC  
N.J. TRANSIT (FORMERLY CONRAIL P.R.S.L. - W.J. & S.R.R.) CAMDEN TO ATLANTIC CITY - MAIN LINE

CLASS I 955 0.53 ACRES (TOTAL) 2.15 ACRES (TOTAL)  
CLASS II 956 0.38 ACRES (TOTAL)  
CLASS III 957 3240' (TOTAL) 3.22 ACRES (TOTAL) 2.23 ACRES (TOTAL)



PLATE 1

PLATE 3

PLATE 7

TAX MAP  
CITY OF EGG HARBOR

ATLANTIC COUNTY NEW JERSEY  
SCALE: 1" = 100' DATE: 9-17-1999

CRAIG F. REMINGTON LAND SURVEYOR LIC. NO. 23924



REMINGTON, VERNICK & WALBERG ENGINEERS  
24 GA 26048700  
645 N. MAIN STREET, PLEASANTVILLE, NJ 08232  
(609) 645-700, FAX (609) 645-7076  
WEB SITE ADDRESS: WWW.RVW.COM

TOWNSHIP OF GALLOWAY COUNTY OF ATLANTIC

N.J. TRANSIT (FORMERLY CONRAIL P.R.S.L. - W.J. & S.R.R.) CAMDEN TO ATLANTIC CITY - MAIN LINE

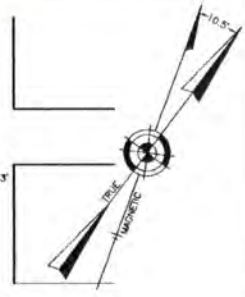
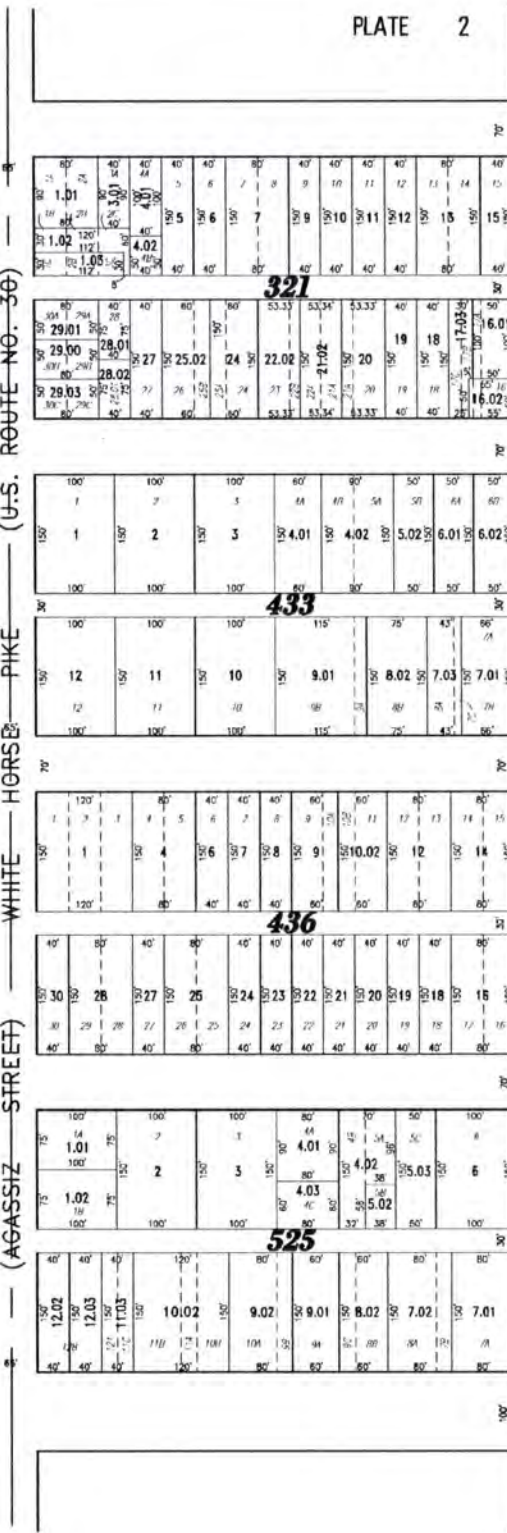
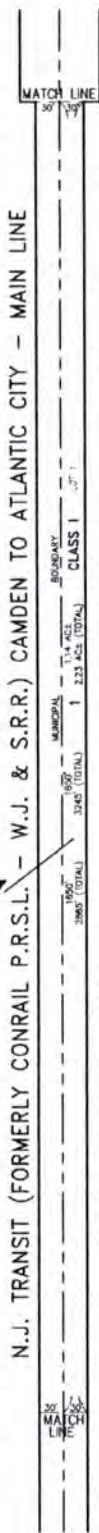


PLATE 8

REVISED BY REMINGTON AND VERNICK ENGINEERS - 10-18-2005, 01/27/2003

COMBINED PLATE - OLD PLATES 5, 6, 14, & 15

PLATE 2

PLATE 4

TAX MAP CITY OF EGG HARBOR

ATLANTIC COUNTY NEW JERSEY SCALE: 1" = 100' DATE: 9-17-1999

CRAIG F. REMINGTON LAND SURVEYOR LIC. NO. 23924

REMINGTON, VERNICK & WALBERG ENGINEERS 645 N. MAIN STREET, PLEASANTVILLE, N.J. 08222 (609) 645-7100 FAX (609) 645-7076 WEB SITE ADDRESS: WWW.RVWE.COM

REVISIONS: 10-18-2005, 01071323  
 TOWNSHIP OF GALLOWAY COUNTY OF ATLANTIC  
 957 N.J. TRANSIT (FORMERLY CONRAIL P.R.S.L. - W.J. & S.R.R.) CAMDEN TO ATLANTIC CITY - MAIN LINE  
 958

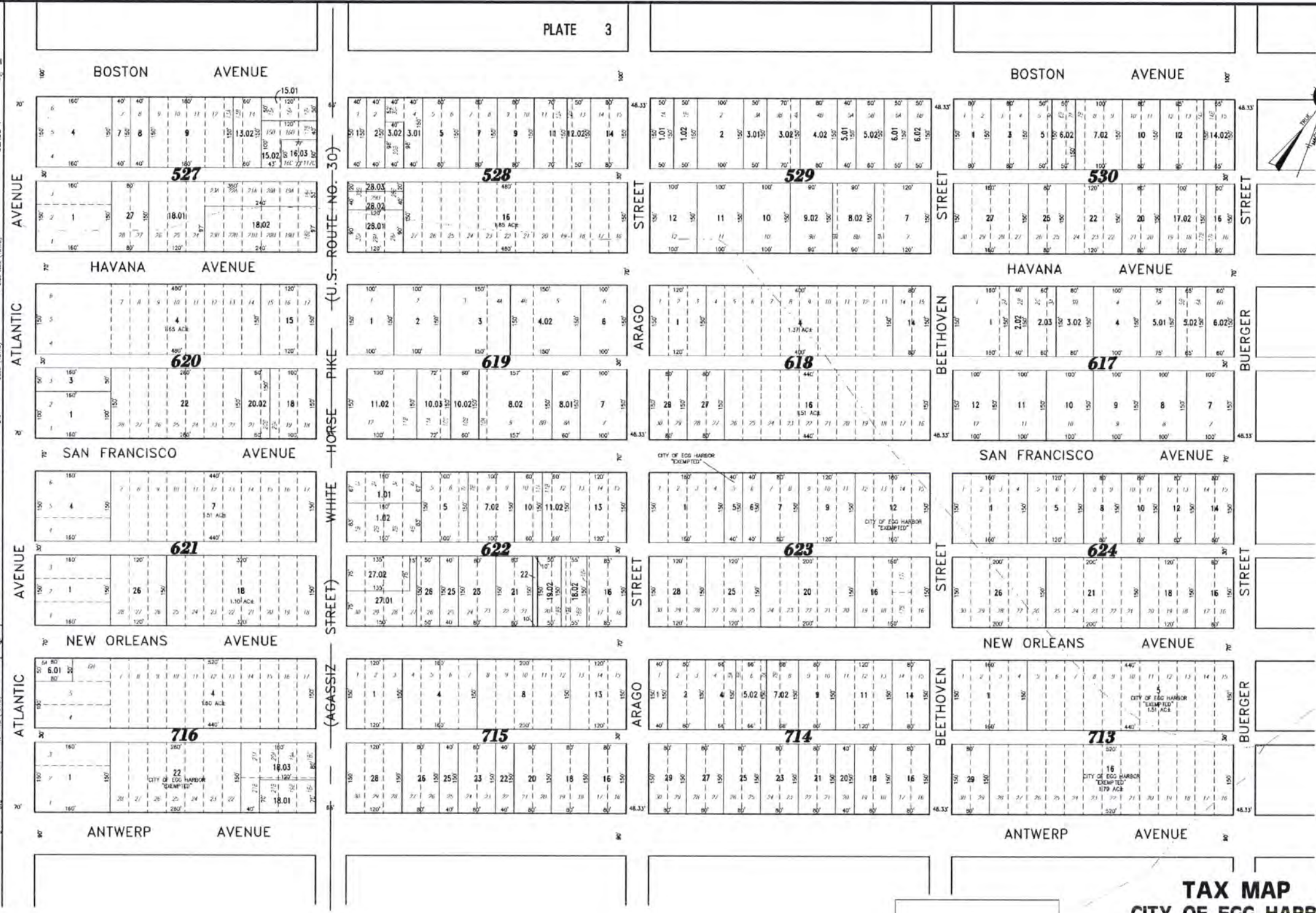


PLATE 3

PLATE 5

PLATE 9

**TAX MAP**  
**CITY OF EGG HARBOR**  
 ATLANTIC COUNTY NEW JERSEY  
 SCALE: 1" = 100' DATE: 9-17-1999  
 CRAIG F. REMINGTON LAND SURVEYOR LIC. NO. 23924  
 REMINGTON, VERNICK & WALBERG ENGINEERS  
 945 N. MAIN STREET, PLEASANTVILLE, N.J. 08232  
 (609) 645-7070, FAX (609) 645-7076  
 WEB SITE ADDRESS: WWW.RVE.COM

COMBINED PLATE - OLD PLATES 7, 8, 16, & 17

REPRODUCED BY REMINGTON AND PARTNERS, UNPUBLISHED - 10-18-2000, 11/17/2003

TOWNSHIP OF GALLOWAY  
COUNTY OF ATLANTIC

N.J. TRANSIT (FORMERLY CONRAIL P.R.S.L. - W.J. & S.R.R.) CAMDEN TO ATLANTIC CITY - MAIN LINE

1. 0.75 AC± TOTAL  
1. 1.08 AC± TOTAL CLASS 1

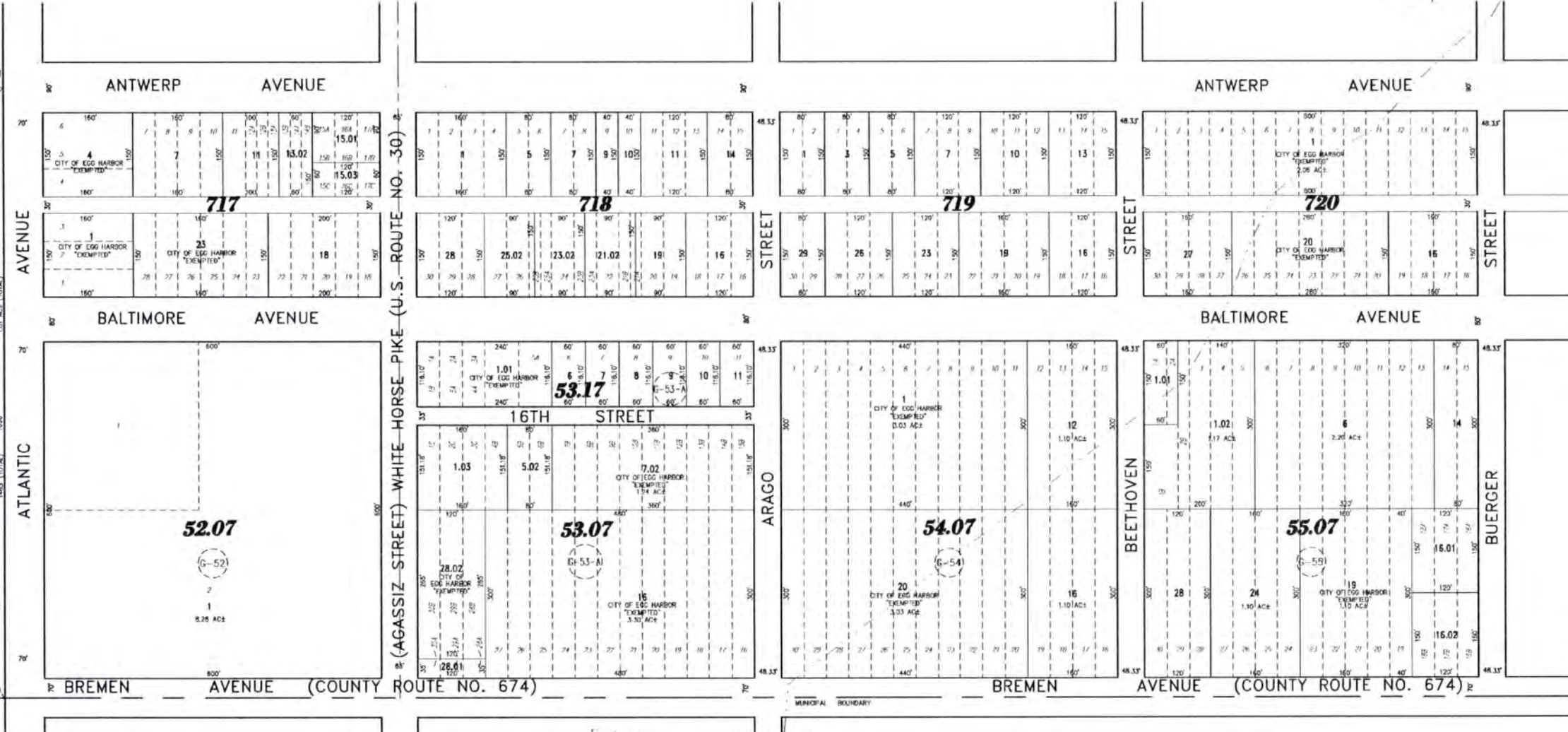


PLATE 4



PLATE 10

11

TOWNSHIP OF GALLOWAY  
COUNTY OF ATLANTIC

TAX MAP  
CITY OF EGG HARBOR

ATLANTIC COUNTY NEW JERSEY  
SCALE: 1" = 100' DATE: 9-17-1999

CRAIG F. REMINGTON LAND SURVEYOR LIC. NO. 23924



REMINGTON, VERNICK & WALBERG ENGINEERS  
24 GA 28049/00  
845 N. MAIN STREET, PLEASANTVILLE, NJ 08232  
(609) 645-7800 FAX (609) 645-7076  
WEB SITE ADDRESS WWW.RVW.COM

TOWNSHIP OF MULLICA  
COUNTY OF ATLANTIC

6

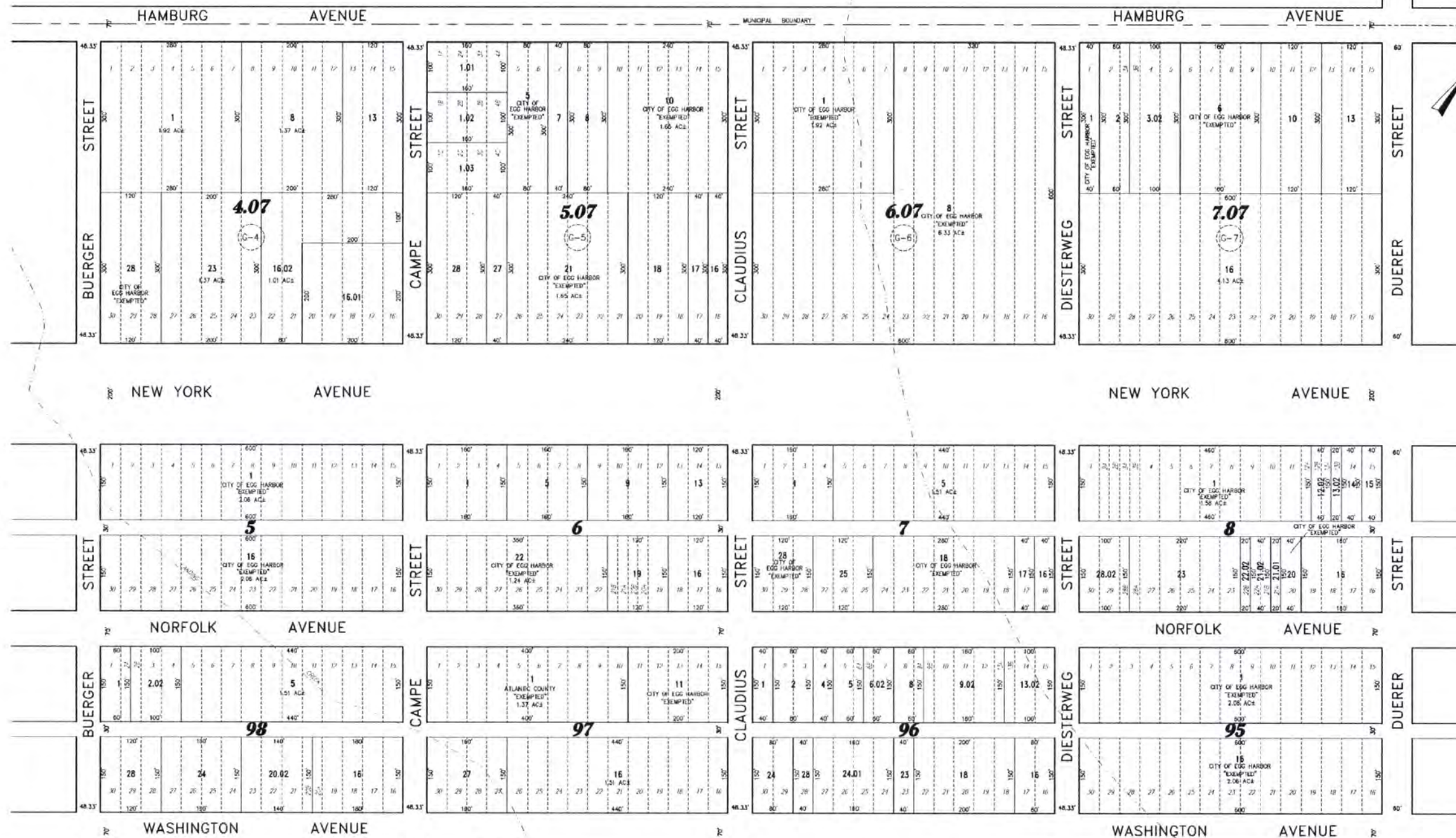


PLATE 1

PLATE 11

12

PLATE 7

**TAX MAP**  
**CITY OF EGG HARBOR**

ATLANTIC COUNTY NEW JERSEY  
SCALE: 1" = 100' DATE: 9-17-1999

CRAIG F. REMINGTON LAND SURVEYOR LIC. NO. 23924

**REMINGTON, VERNICK & WALBERG ENGINEERS**  
24 GA 28048700  
848 N MAIN STREET, PLEASANTVILLE, NJ 08232  
(609) 640-7700 FAX (609) 645-7076  
WEB SITE ADDRESS: WWW.RVWE.COM



REVIEWED BY: REMINGTON AND VERNICK ENGINEERS - 10-18-2006 01071323

COMBINED PLATE - OLD PLATES 19, 20, 28, & 29

6

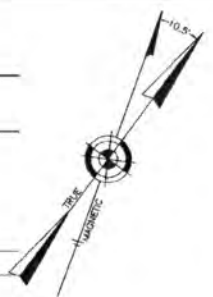


PLATE 12

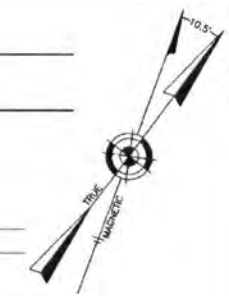


REVISED BY REMINGTON AND VERNICK ENGINEERS - 10-5-2008, 01/07/11  
 REVISED BY REMINGTON AND VERNICK ENGINEERS - 10-18-2005, 01/07/11

COMBINED PLATE - OLD PLATES 21, 22, 30, & 31


**TAX MAP**  
**CITY OF EGG HARBOR**  
 ATLANTIC COUNTY NEW JERSEY  
 SCALE: 1" = 100' DATE: 9-17-1999  
**CRAIG F. REMINGTON LAND SURVEYOR LIC. NO. 23924**  
 24 GA 28048700  
**REMINGTON, VERNICK & WALBERG ENGINEERS**  
 845 N. MAIN STREET, PLEASANTVILLE, N.J. 08232  
 (609) 645-710, FAX (609) 645-7076  
 WEB SITE ADDRESS WWW.RVW.COM



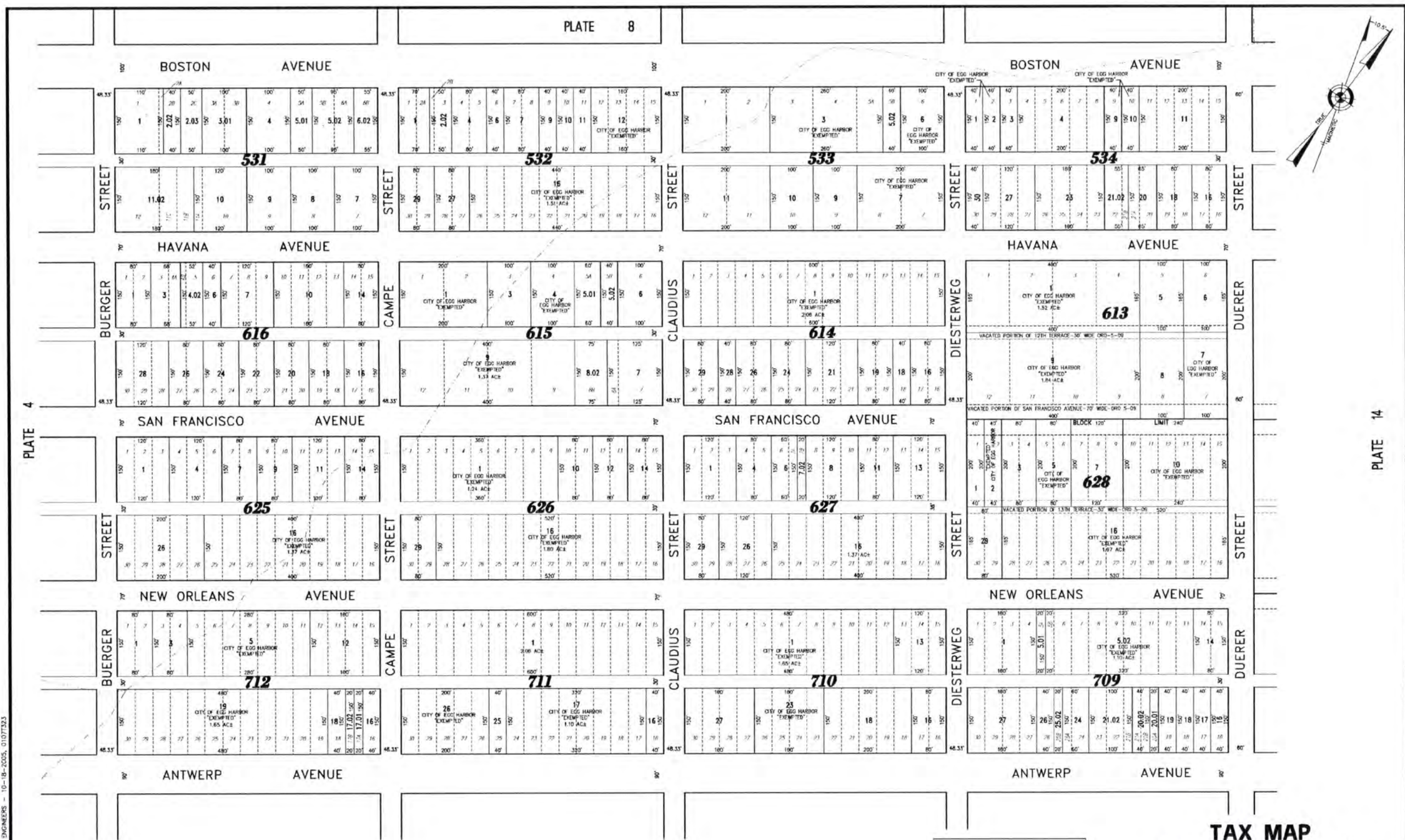
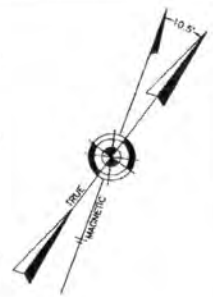


REVISED BY REMINGTON AND VERNICK ENGINEERS - 12-4-2009 01075096  
 REVISED BY REMINGTON AND VERNICK ENGINEERS - 10-5-2006 01077  
 REVISED BY REMINGTON AND VERNICK ENGINEERS - 05-04-06 01077323

COMBINED PLATE - OLD PLATES 23, 24, 32, 33

**TAX MAP**  
**CITY OF EGG HARBOR**  
 ATLANTIC COUNTY NEW JERSEY  
 SCALE: 1" = 100' DATE: 9-17-1999  
 CRAIG F. REMINGTON LAND SURVEYOR LIC. NO. 23924  
 **REMINGTON, VERNICK & WALBERG ENGINEERS**  
 845 N. MAN STREET, PLEASANTVILLE, NJ 08232  
 (609) 645-780, FAX (609) 645-7076  
 WEB SITE ADDRESS: WWW.RVWE.COM





REVISED BY REMINGTON AND VERNICK ENGINEERS - 10-5-2009, 01077  
 REVISED BY REMINGTON AND VERNICK ENGINEERS - 10-18-2005, 01077/233

COMBINED PLATE - OLD PLATES 25, 26, 34, & 35

**TAX MAP**  
**CITY OF EGG HARBOR**  
 ATLANTIC COUNTY NEW JERSEY  
 SCALE: 1" = 100' DATE: 9-17-1999  
 CRAIG F. REMINGTON LAND SURVEYOR LIC. NO. 23924



**REMINGTON, VERNICK & WALBERG ENGINEERS**  
24 CA 28048700  
 845 N MAIN STREET, PLEASANTVILLE, NJ 08232  
 (609) 645-7900 FAX (609) 645-7076  
 WEB SITE ADDRESS: WWW.RVE.COM

PLATE 9

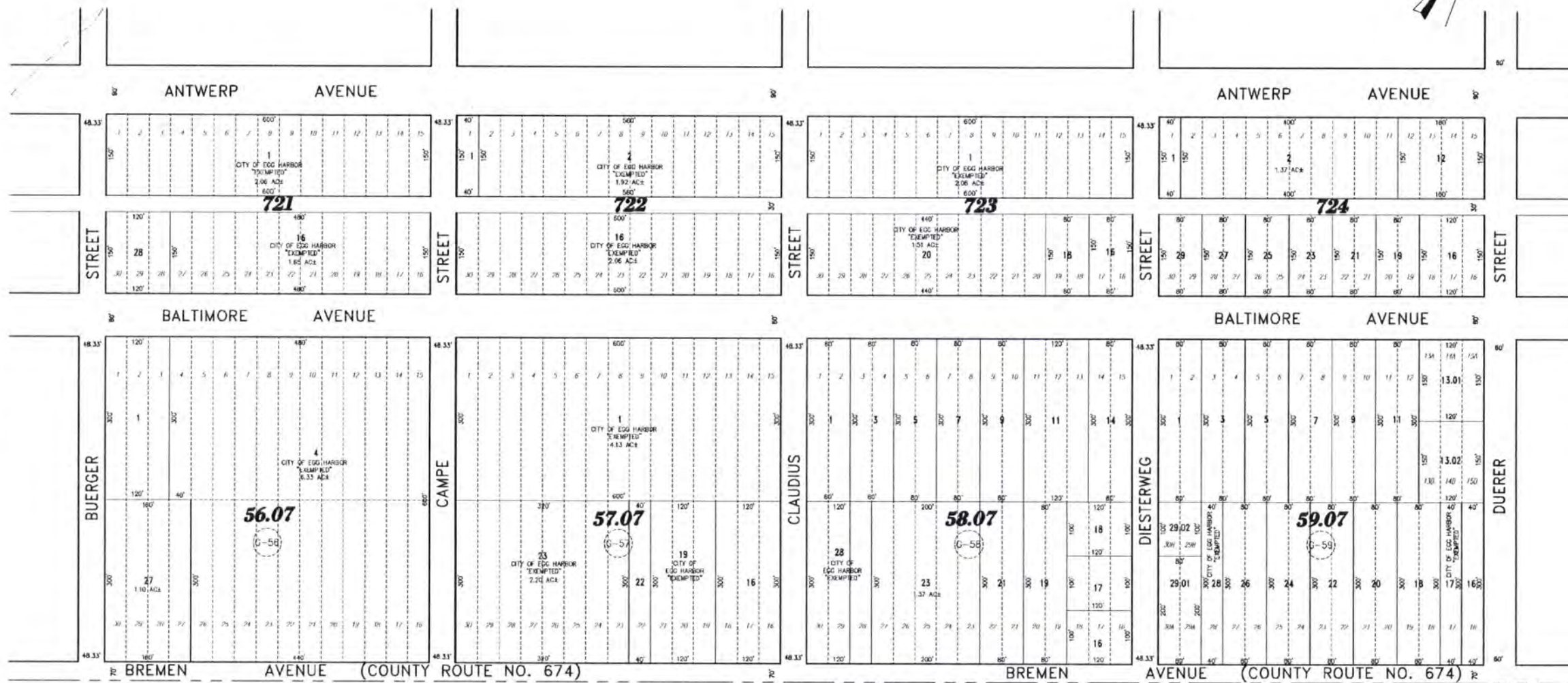


PLATE 5

PLATE 15

TOWNSHIP OF GALLOWAY  
COUNTY OF ATLANTIC

TAX MAP  
CITY OF EGG HARBOR

ATLANTIC COUNTY NEW JERSEY  
SCALE: 1" = 100' DATE: 9-17-1999

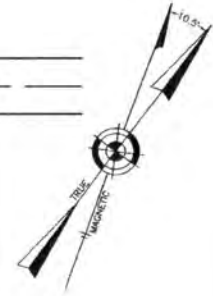
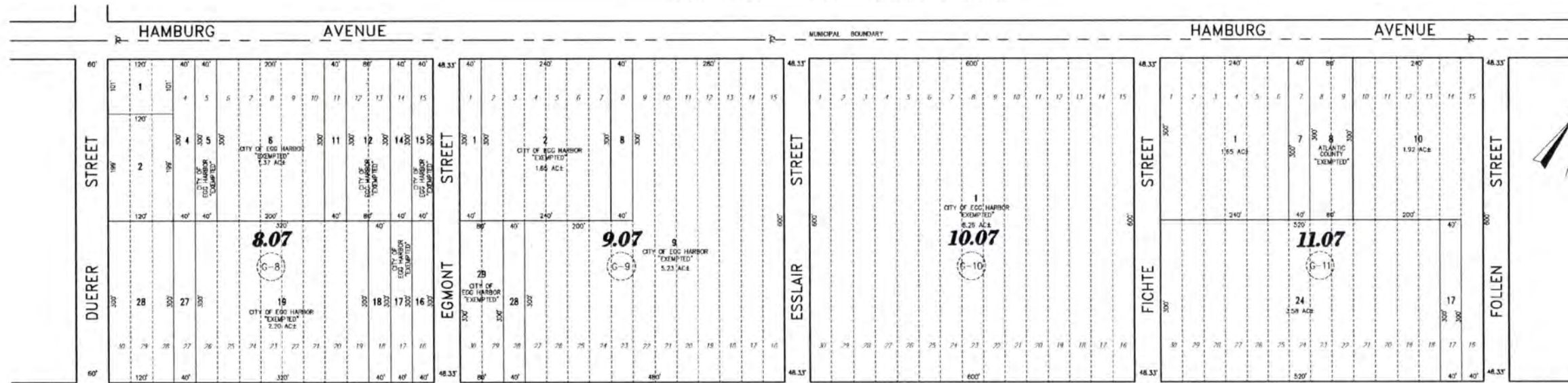
CRAIG F. REMINGTON LAND SURVEYOR LIC. NO. 23924

REMINGTON, VERNICK & WALBERG ENGINEERS  
24 CA 28045700  
845 N MAN STREET, PLEASANTVILLE, NJ 08232  
(609) 645-7100 FAX (609) 645-7076  
WEB SITE ADDRESS: WWW.RVW.COM

REVISED BY REMINGTON AND VERNICK ENGINEERS - 12-3-2006 01071565  
REVISED BY REMINGTON AND VERNICK ENGINEERS - 10-18-2006 01071323

COMBINED PLATE - OLD PLATES 27 & 36

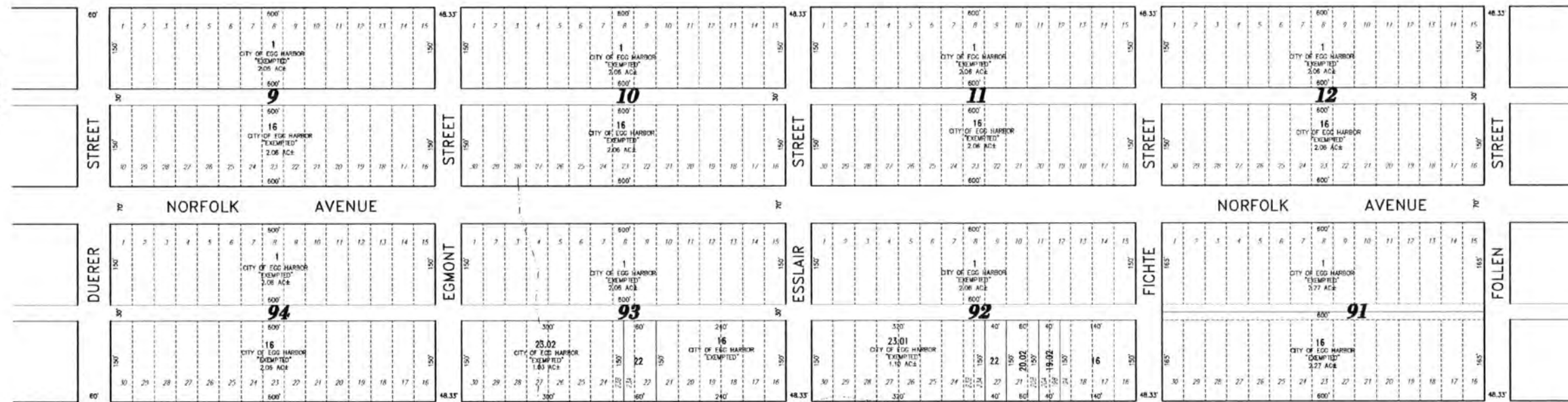
TOWNSHIP OF MULLICA  
COUNTY OF ATLANTIC



NEW YORK AVENUE

NEW YORK AVENUE

PLATE 6



NORFOLK AVENUE

NORFOLK AVENUE

WASHINGTON AVENUE

WASHINGTON AVENUE

PLATE 16

17

PLATE 12

COMBINED PLATE - OLD PLATES 37, 38, 46, & 47

**TAX MAP**  
**CITY OF EGG HARBOR**

ATLANTIC COUNTY NEW JERSEY  
SCALE: 1" = 100' DATE: 9-17-1999

CRAIG F. REMINGTON LAND SURVEYOR LIC. NO. 23924



REMINGTON, VERNICK & WALBERG ENGINEERS  
845 N. MAIN STREET, PLEASANTVILLE, N.J. 08232  
(609) 646-7600 FAX (609) 646-7076  
WEB SITE ADDRESS: WWW.RVW.COM

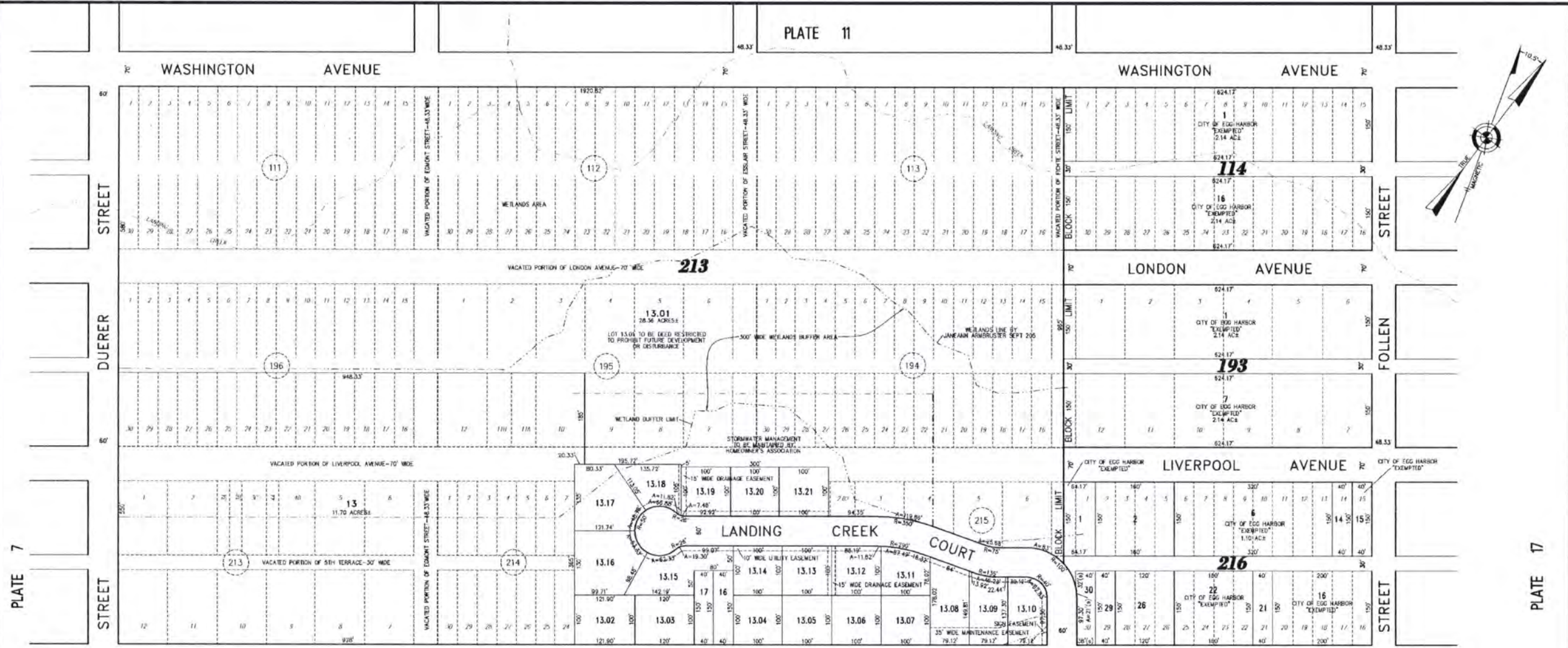
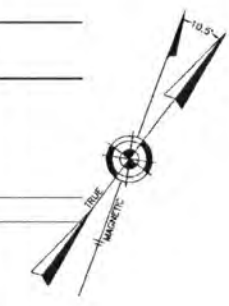
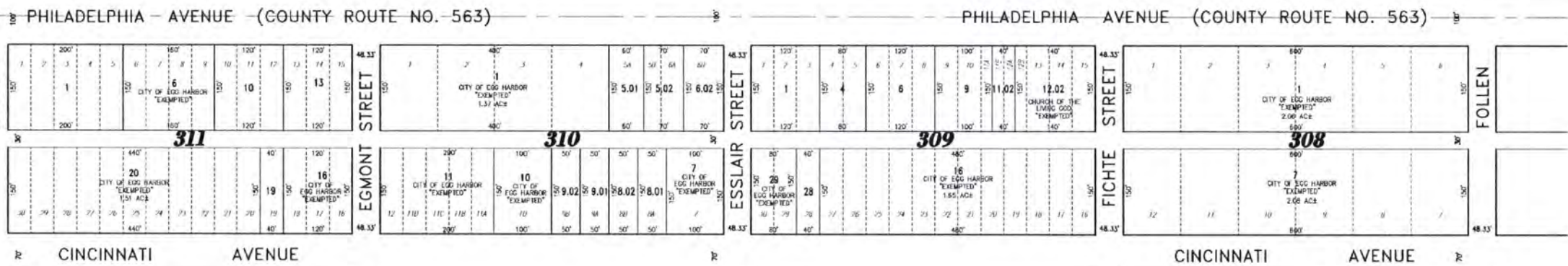



PLATE 7

PLATE 17

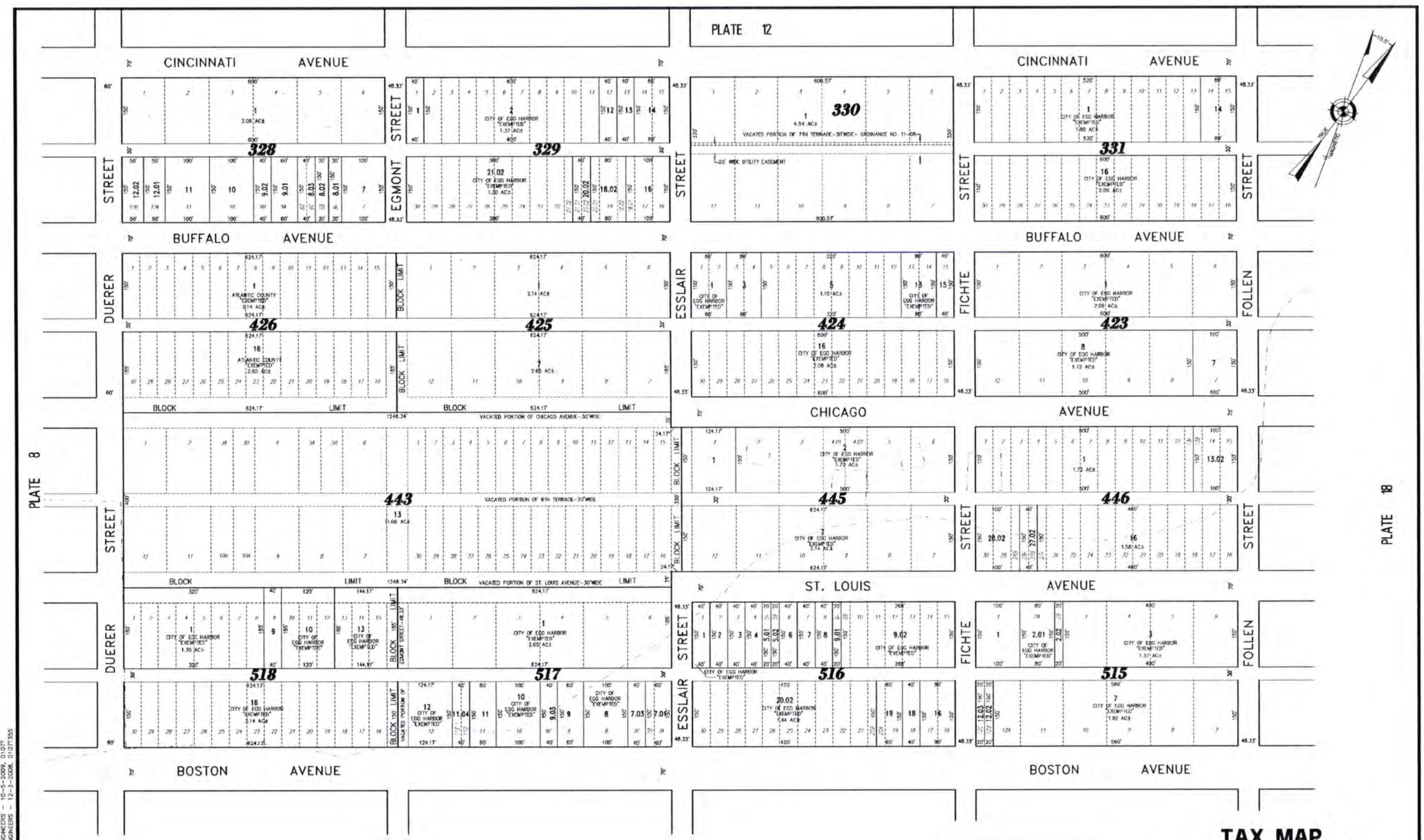
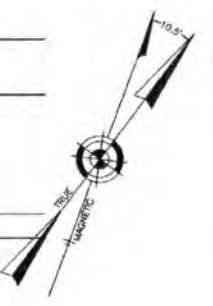
18



**TAX MAP**  
**CITY OF EGG HARBOR**  
 ATLANTIC COUNTY NEW JERSEY  
 SCALE: 1" = 100' DATE: 9-17-1999  
**CRAIG F. REMINGTON LAND SURVEYOR LIC. NO. 23924**  
 **REMINGTON, VERNICK & WALBERG ENGINEERS**  
 24 CA 28048700  
 645 N. MAIN STREET, PLEASANTVILLE, NJ 08232  
 (609) 646-7070, FAX (609) 646-7076  
 WEB SITE ADDRESS: WWW.RVW.COM

REVISED BY REMINGTON AND VERNICK ENGINEERS - 05-04-2009, 01071313  
 REVISED BY REMINGTON AND VERNICK ENGINEERS - 10-16-2005, 01071313

COMBINED PLATE - OLD PLATES 39, 40, 48, & 49



REVISED BY REMINGTON AND VERNICK ENGINEERS - 10-5-2009, 01/07/11  
REVISED BY REMINGTON AND VERNICK ENGINEERS - 12-3-2008, 01/07/11

COMBINED PLATE - OLD PLATES 41, 42, 50, & 51

### TAX MAP CITY OF EGG HARBOR

ATLANTIC COUNTY NEW JERSEY  
SCALE: 1" = 100' DATE: 9-17-1999

CRAIG F. REMINGTON LAND SURVEYOR LIC. NO. 23924

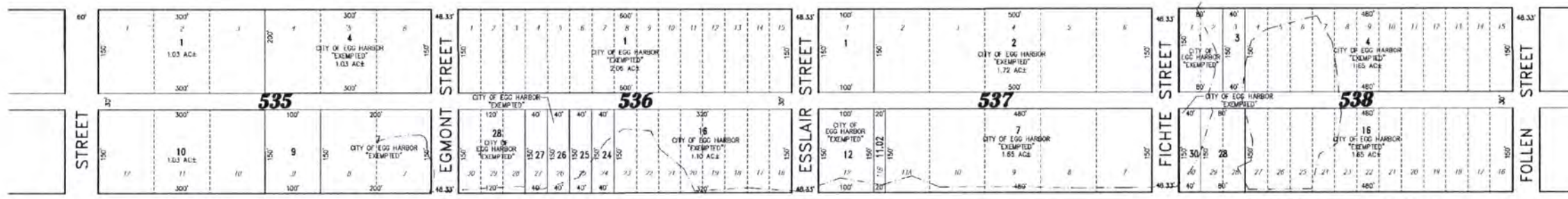
 REMINGTON, VERNICK & WALBERG ENGINEERS  
24 GA 28048700  
645 N. MAIN STREET, PLEASANTVILLE, NJ 08022  
(609) 645-7000, FAX (609) 645-7076  
WEB SITE ADDRESS: WWW.RVVE.COM

PLATE 14

PLATE 13

BOSTON AVENUE

BOSTON AVENUE



HAVANA AVENUE

HAVANA AVENUE

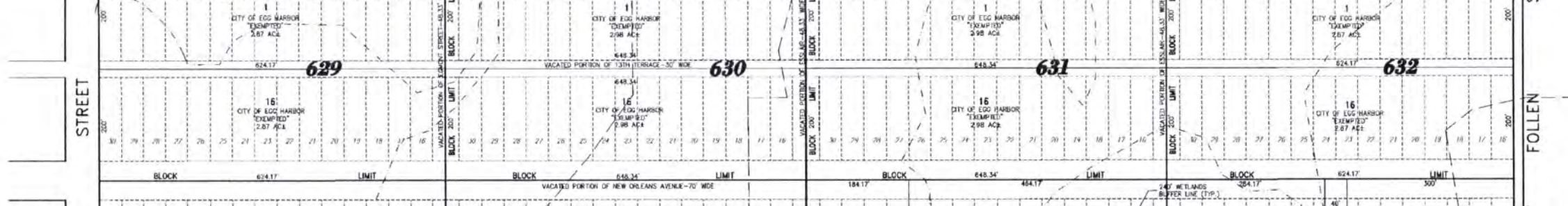


DUERER STREET

FOLLEN STREET

HAVANA AVENUE

HAVANA AVENUE

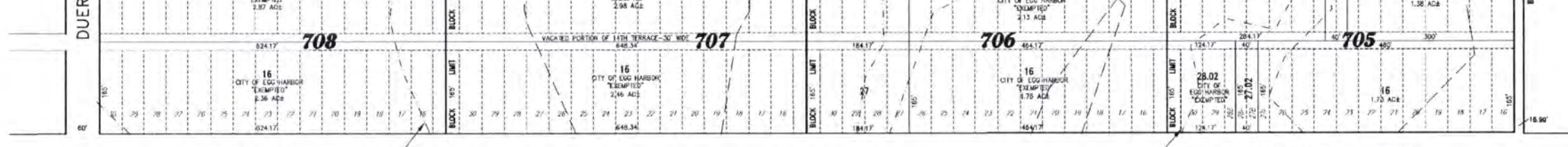


DUERER STREET

FOLLEN STREET

HAVANA AVENUE

HAVANA AVENUE



DUERER STREET

FOLLEN STREET

ANTWERP AVENUE

ANTWERP AVENUE

WETLANDS DELINEATION LINE AS SHOWN ON REMINGTON & VERNICK DRAWING D1-01071004 AND VERIFIED BY PINELANDS DATED ON DECEMBER 20, 1991 (TYPICAL)

WETLANDS DELINEATION LINE AS SHOWN ON REMINGTON & VERNICK DRAWING D1-01071004 AND VERIFIED BY PINELANDS DATED ON DECEMBER 20, 1991 (TYPICAL)

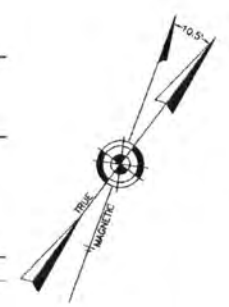


PLATE 9

PLATE 19

20

PLATE 15

**TAX MAP**  
**CITY OF EGG HARBOR**

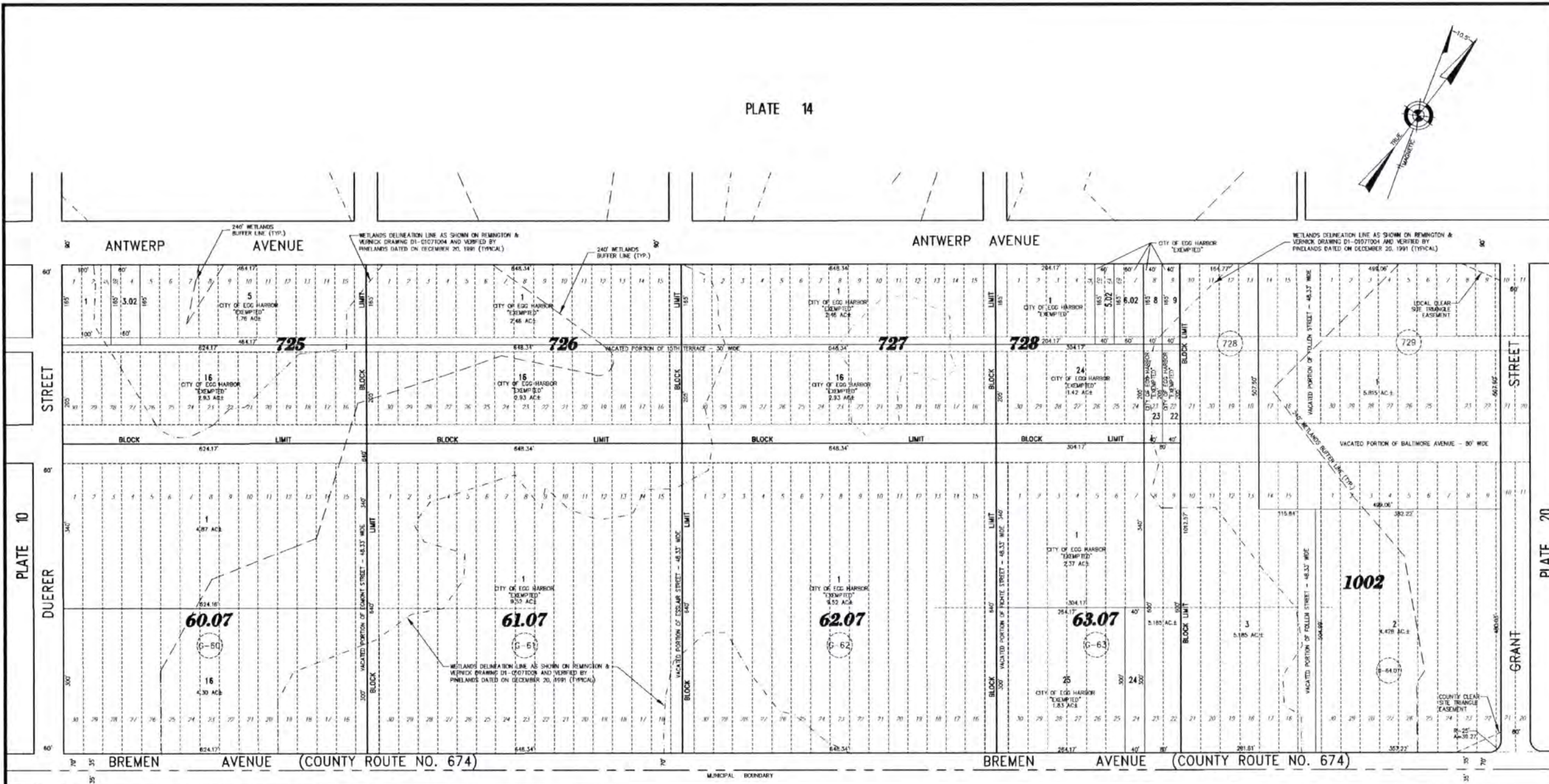
ATLANTIC COUNTY NEW JERSEY  
 SCALE: 1" = 100' DATE: 9-17-1999

CRAIG F. REMINGTON LAND SURVEYOR LIC. NO. 23924



REMINGTON, VERNICK & WALBERG ENGINEERS  
 24 GA. 2804R700  
 645 N. MAN STREET, PLEASANTVILLE, N.J. 08232  
 (609) 645-7000 FAX (609) 645-7076  
 WEB SITE ADDRESS WWW.RVW.COM

COMBINED PLATE - OLD PLATES 43, 44, 52, & 53



**TOWNSHIP OF GALLOWAY  
COUNTY OF ATLANTIC**

**TAX MAP  
CITY OF EGG HARBOR**

ATLANTIC COUNTY NEW JERSEY  
SCALE: 1" = 100' DATE: 9-17-1999

CRAIG F. REMINGTON LAND SURVEYOR LIC. NO. 23924



REMINGTON, VERNICK & WALBERG ENGINEERS  
24 GA 28048700  
845 N MAIN STREET, PLEASANTVILLE, NJ 08232  
(609) 646-7070 FAX (609) 646-7075  
WEB SITE ADDRESS: WWW.RVWE.COM

REVISED BY REMINGTON AND VERNICK ENGINEERS - 10-15-2005, 01077323

COMBINED PLATE - OLD PLATES 45, 54, & PART OF 63

TOWNSHIP OF MULLICA  
COUNTY OF ATLANTIC

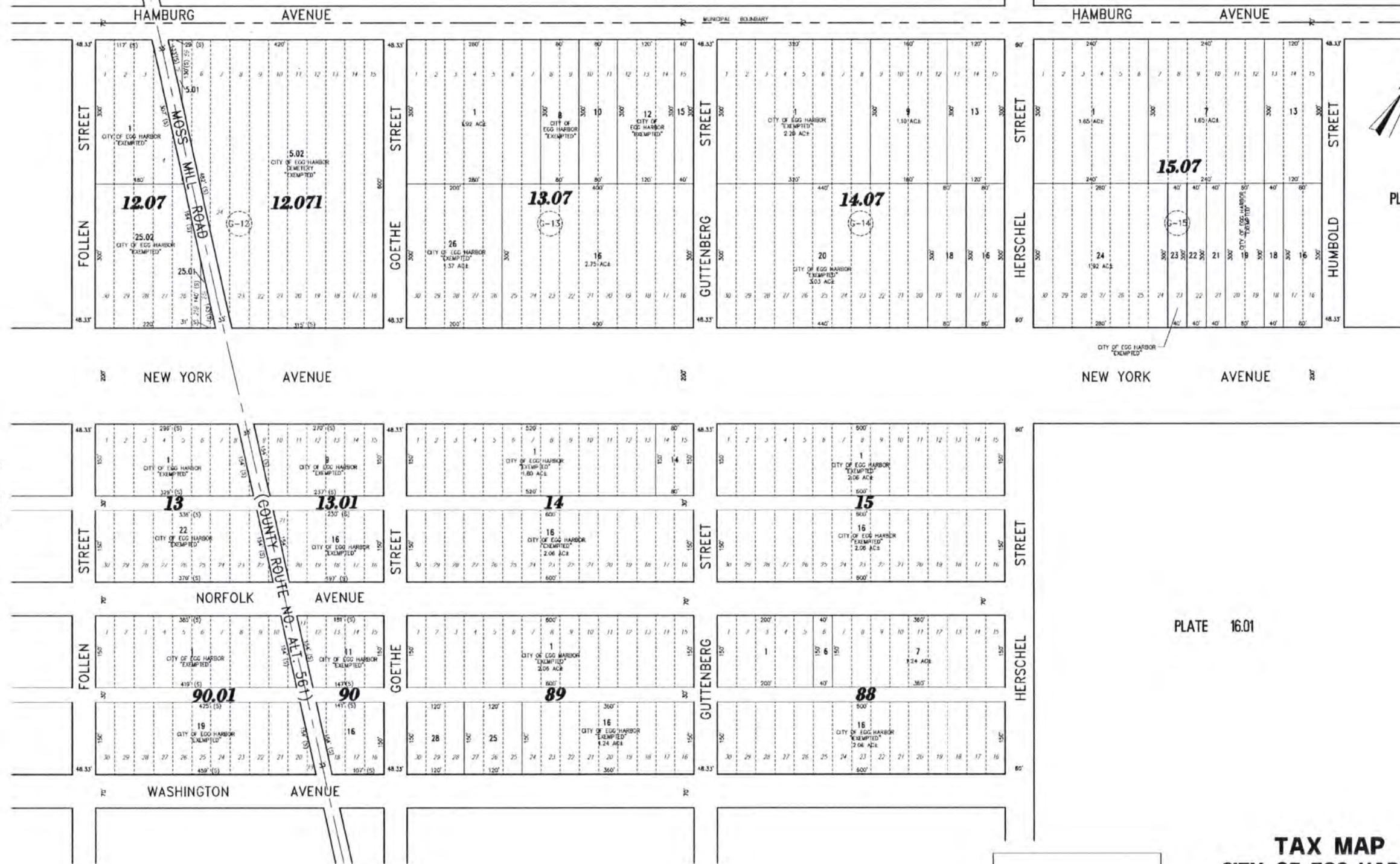


PLATE 21

PLATE 16.01

PLATE 17

**TAX MAP**  
**CITY OF EGG HARBOR**

ATLANTIC COUNTY NEW JERSEY  
SCALE: 1" = 100' DATE: 9-17-1999

CRAIG F. REMINGTON LAND SURVEYOR LIC. NO. 23924

**RVW** REMINGTON, VERNICK & WALBERG ENGINEERS  
24 CA 28045700  
645 N. MAIN STREET, PLEASANTVILLE, N.J. 08232  
(609) 645-780, FAX (609) 645-7076  
WEB SITE ADDRESS: WWW.RVW.COM

REVISED BY REMINGTON AND VERNICK ENGINEERS - 12-31-2006, 01073345.  
REVISED BY REMINGTON AND VERNICK ENGINEERS - 10-16-2008, 01073353.

COMBINED PLATE - OLD PLATES 55, 56, 64, & 65





23

COMBINED PART OF PLATES 16, 17, 21 & 22

**TAX MAP**  
**CITY OF EGG HARBOR**  
 ATLANTIC COUNTY NEW JERSEY  
 SCALE: 1" = 100' DATE: 9-17-1999  
 CRAIG F. REMINGTON LAND SURVEYOR LIC. NO. 23924  
 REMINGTON, VERNICK & WALBERG ENGINEERS  
 845 N. MAIN STREET, PLEASANTVILLE, N.J. 08232  
 (609) 645-7100 FAX (609) 645-7076  
 WEB SITE ADDRESS: WWW.RVW.COM



**TAX MAP**  
**CITY OF EGG HARBOR**

ATLANTIC COUNTY NEW JERSEY  
 SCALE: 1" = 100' DATE: 9-17-1999

CRAIG F. REMINGTON LAND SURVEYOR LIC. NO. 23924



24 GA 28048100  
**REMINGTON, VERNICK & WALBERG ENGINEERS**  
 840 N. MAIN STREET, PLEASANTVILLE, N.J. 08232  
 (609) 646-7000, FAX (609) 646-7076  
 WEB SITE ADDRESS: WWW.RVE.COM

REVIEWED BY REMINGTON AND VERNICK ENGINEERS - 12-3-2006, 01071316  
 REVISION BY REMINGTON AND VERNICK ENGINEERS - 10-16-2005, 01071312

COMBINED PLATE - OLD PLATES 57, 58, 66, & 67



**TAX MAP**  
**CITY OF EGG HARBOR**

ATLANTIC COUNTY NEW JERSEY  
 SCALE: 1" = 100' DATE: 9-17-1999

CRAIG F. REMINGTON LAND SURVEYOR LIC. NO. 23924

**RV** **W** REMINGTON, VERNICK & WALBERG ENGINEERS  
 24 GA. 28048700  
 845 N. MAIN STREET, PLEASANTVILLE, NJ 08232  
 (609) 645-7100 FAX (609) 645-7076  
 WEB SITE ADDRESS: WWW.RVE.COM

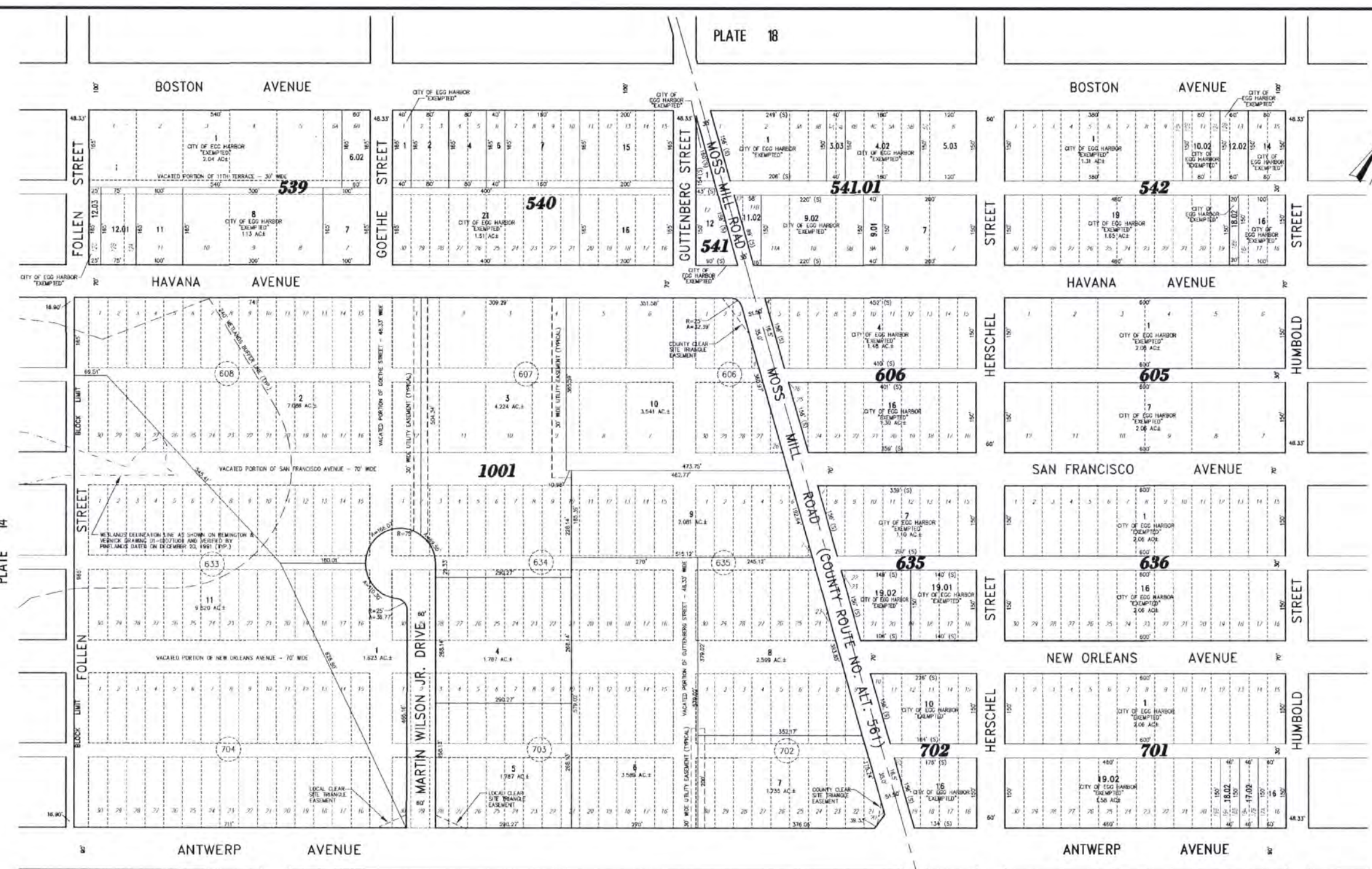
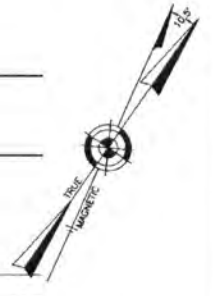


PLATE 14

PLATE 24

26

REVIEWED BY REMINGTON AND VERNICK ENGINEERS - 10-18-2006, 01071323

COMBINED PLATE - OLD PLATES 61, 62, 70, & 71

**TAX MAP**  
**CITY OF EGG HARBOR**

ATLANTIC COUNTY NEW JERSEY  
 SCALE: 1" = 100' DATE: 9-17-1999

CRAIG F. REMINGTON LAND SURVEYOR LIC. NO. 23924

**RV & W**  
**REMINGTON, VERNICK & WALBERG ENGINEERS**  
 845 N. MAIN STREET, PLEASANTVILLE, N.J. 08232  
 (609) 645-7800 FAX (609) 645-7076  
 WEB SITE ADDRESS: WWW.RVE.COM

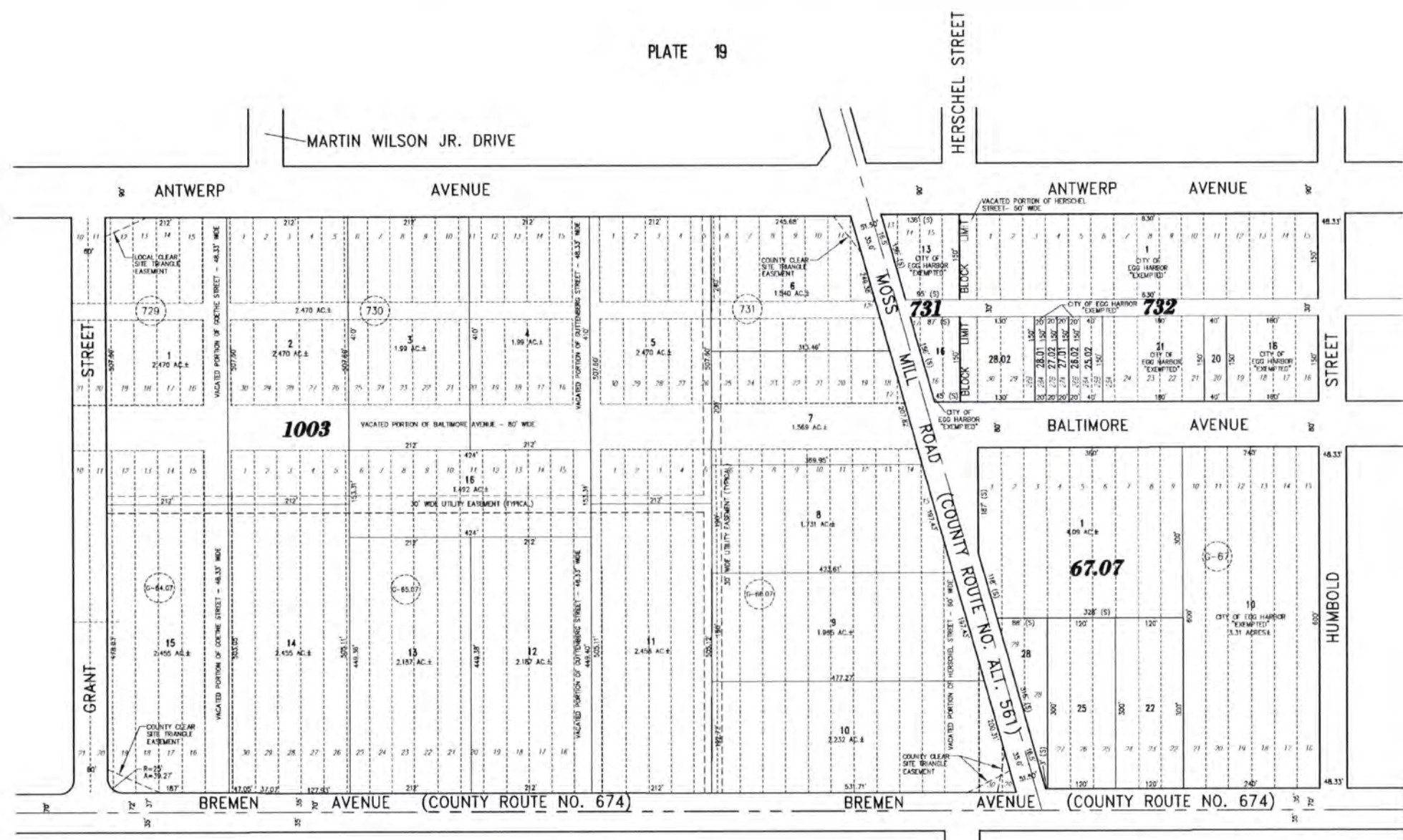
PLATE 19



PLATE 15

PLATE 25

27



**TOWNSHIP OF GALLOWAY  
COUNTY OF ATLANTIC**

**TAX MAP  
CITY OF EGG HARBOR**

ATLANTIC COUNTY NEW JERSEY  
SCALE: 1" = 100' DATE: 9-17-1999  
CRAIG F. REMINGTON LAND SURVEYOR LIC. NO. 23924

REMINGTON, VERNICK & WALBERG ENGINEERS  
24 GA. 28048700  
645 N. MAIN STREET, PLEASANTVILLE, NJ 08232  
(609) 645-7000 FAX (609) 645-7076  
WEB SITE ADDRESS WWW.RVW.COM



REVIEWED BY REMINGTON AND VERNICK ENGINEERS - 10-18-2005, 01071323

COMBINED PLATE - OLD PLATES 72, & PART OF 63

TOWNSHIP OF MULLICA  
COUNTY OF ATLANTIC

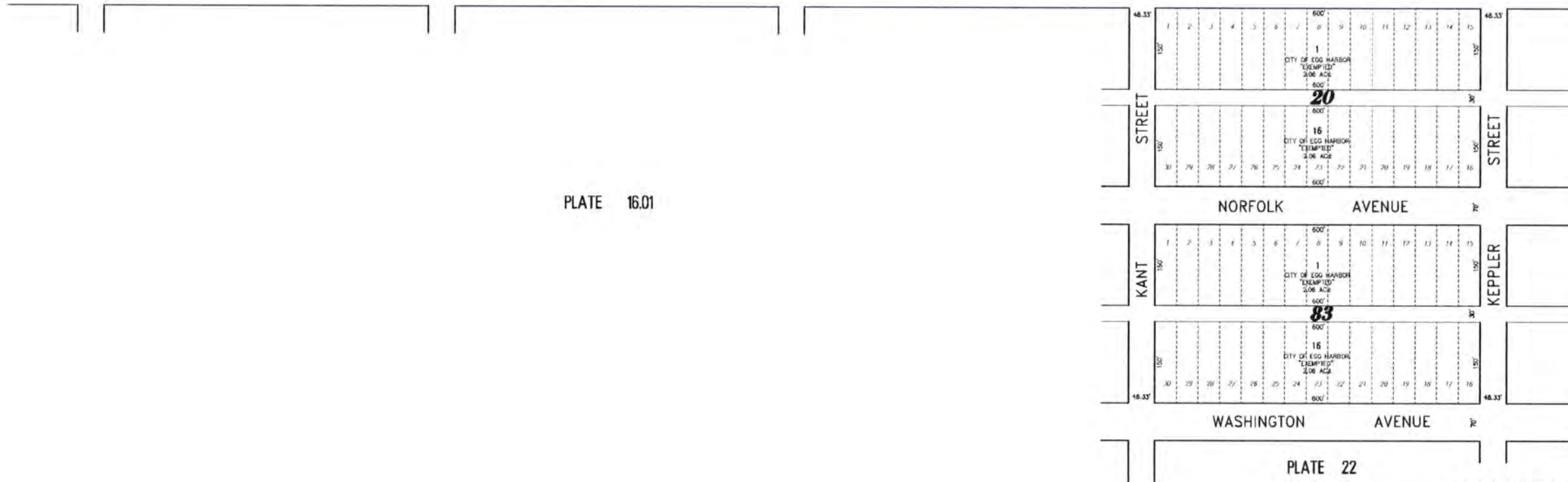
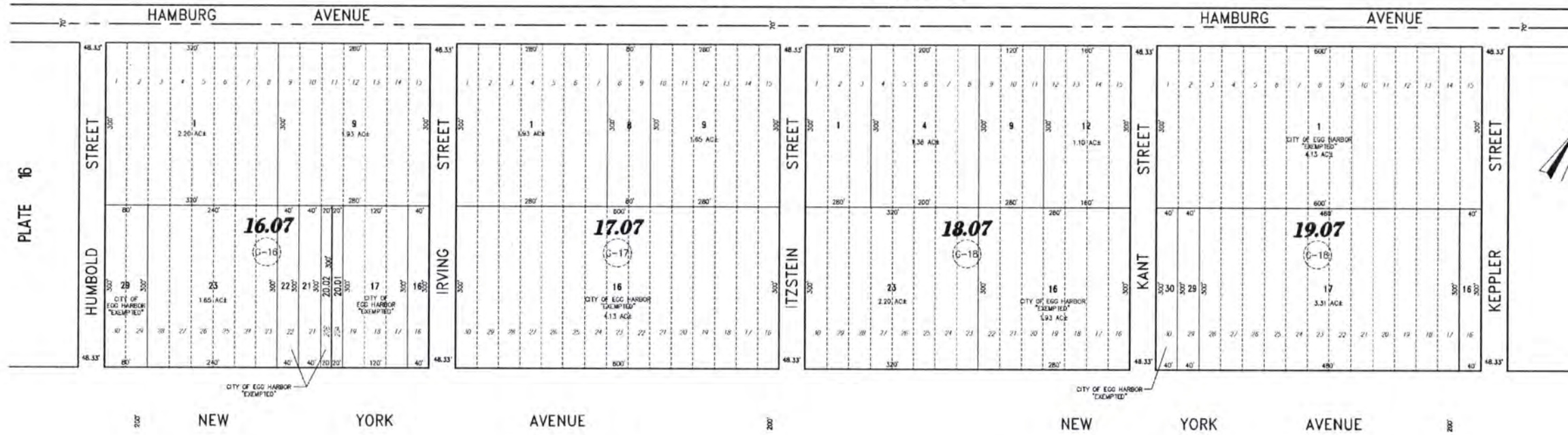


PLATE 16.01

PLATE 22

PLATE 26

28

**TAX MAP**  
**CITY OF EGG HARBOR**

ATLANTIC COUNTY NEW JERSEY  
SCALE: 1" = 100' DATE: 9-17-1999

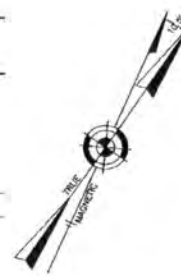
CRAIG F. REMINGTON LAND SURVEYOR LIC. NO. 23924



REMINGTON, VERNICK & WALBERG ENGINEERS  
24 GA 28048700  
845 N MAIN STREET, PLEASANTVILLE, NJ 08232  
(609) 645-7800 FAX (609) 645-7076  
WEB SITE ADDRESS: WWW.RVW.COM

REVISED BY REMINGTON AND VERNICK ENGINEERS - 12-3-2006, C1071355  
REVISED BY REMINGTON AND VERNICK ENGINEERS - 10-18-2000, C1071323

COMBINED PLATE - OLD PLATES 73, 74, 82, & 83



REVIEWED BY REMINGTON AND VERNICK ENGINEERS - 12-3-2008, 01071335  
 REARED BY REMINGTON AND VERNICK ENGINEERS - 10-18-2005, 01071323

COMBINED PLATE - OLD PLATES 75, 76, 84, & 85

**TAX MAP**  
**CITY OF EGG HARBOR**  
 ATLANTIC COUNTY NEW JERSEY  
 SCALE: 1" = 100' DATE: 9-17-1999  
 CRAIG F. REMINGTON LAND SURVEYOR LIC. NO. 23924  
 REMINGTON, VERNICK & WALBERG ENGINEERS  
 24 GA 25048700  
 845 N. MAIN STREET, PLEASANTVILLE, NJ 08228  
 (609) 645-710, FAX (609) 645-7076  
 WEB SITE ADDRESS WWW.RVE.COM

PLATE 22

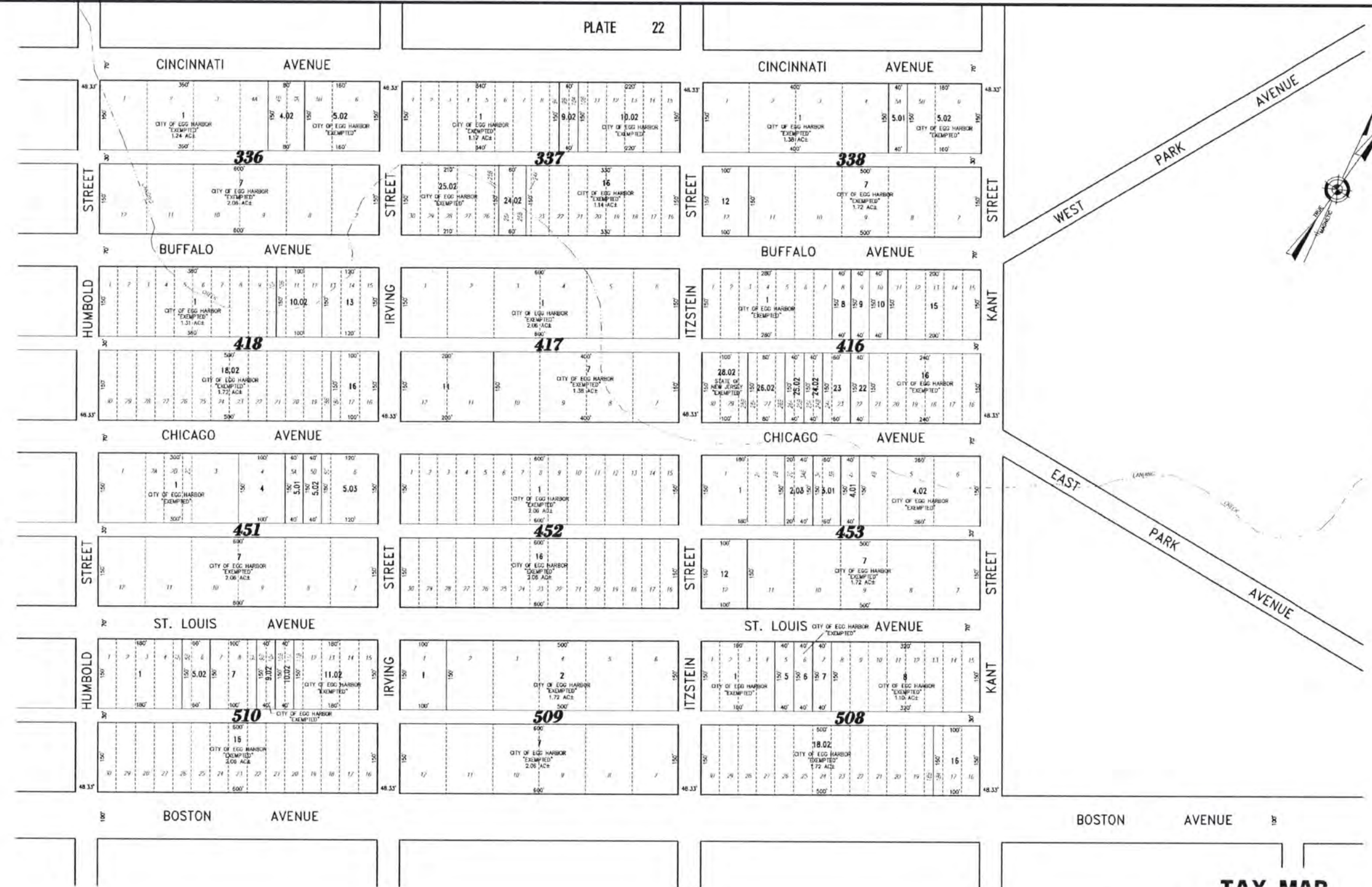


PLATE 32

PLATE 18

PLATE 24

COMBINED PLATE - OLD PLATES 77, 78, 86, & 87


**TAX MAP**  
**CITY OF EGG HARBOR**  
 ATLANTIC COUNTY NEW JERSEY  
 SCALE: 1" = 100' DATE: 9-17-1999  
 CRAIG F. REMINGTON LAND SURVEYOR LIC. NO. 23924  
 **REMINGTON, VERNICK & WALBERG ENGINEERS**  
 24 GA 28048700  
 840 N. MAIN STREET, PLEASANTVILLE, NJ 08232  
 (609) 645-7100, FAX (609) 645-7076  
 WEB SITE ADDRESS: WWW.RVWE.COM



PLATE 23

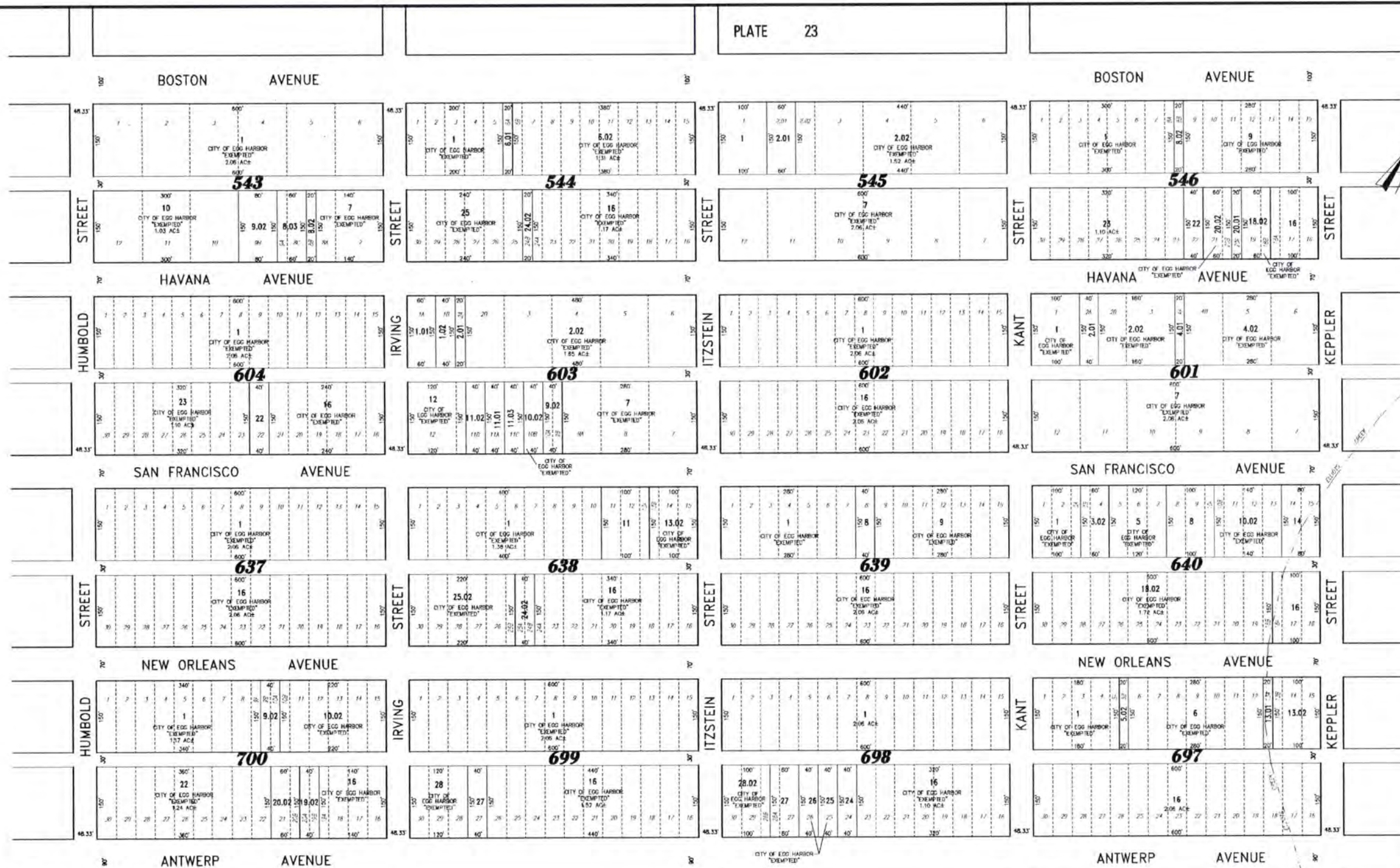
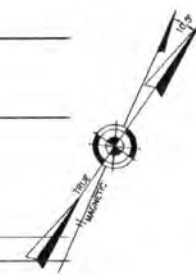


PLATE 19

PLATE 28

31

PLATE 25

**TAX MAP**  
**CITY OF EGG HARBOR**

ATLANTIC COUNTY NEW JERSEY  
 SCALE: 1" = 100' DATE: 9-17-1999

CRAIG F. REMINGTON LAND SURVEYOR LIC. NO. 23924



**REMINGTON, VERNICK & WALBERG ENGINEERS**  
 645 N. MAIN STREET, PLEASANTVILLE, NJ 08032  
 (609) 645-710, FAX (609) 645-7078  
 WEB SITE ADDRESS: WWW.RVWE.COM

PLATE 24



PLATE 20

PLATE 29

32

TOWNSHIP OF GALLOWAY  
COUNTY OF ATLANTIC

TAX MAP  
CITY OF EGG HARBOR

ATLANTIC COUNTY NEW JERSEY  
SCALE: 1" = 100' DATE: 9-17-1999

CRAIG F. REMINGTON LAND SURVEYOR LIC. NO. 23924



REMINGTON, VERNICK & WALBERG ENGINEERS  
24 GA 28046700  
845 N. MAIN STREET, PLEASANTVILLE, NJ 08252  
(609) 645-7100 FAX (609) 645-7076  
WEB SITE ADDRESS WWW.RVE.COM

TOWNSHIP OF MULLICA  
COUNTY OF ATLANTIC

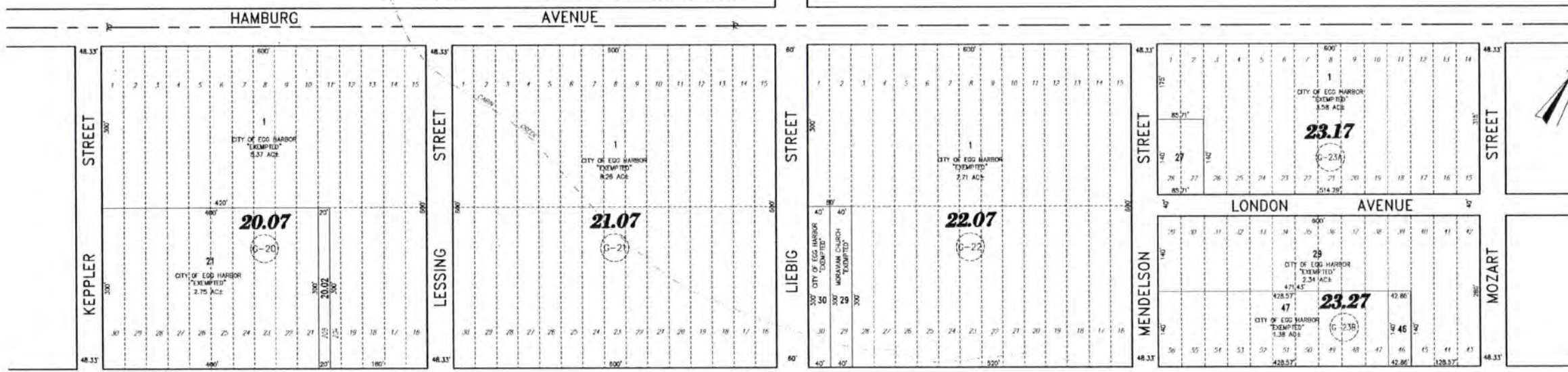


PLATE 21

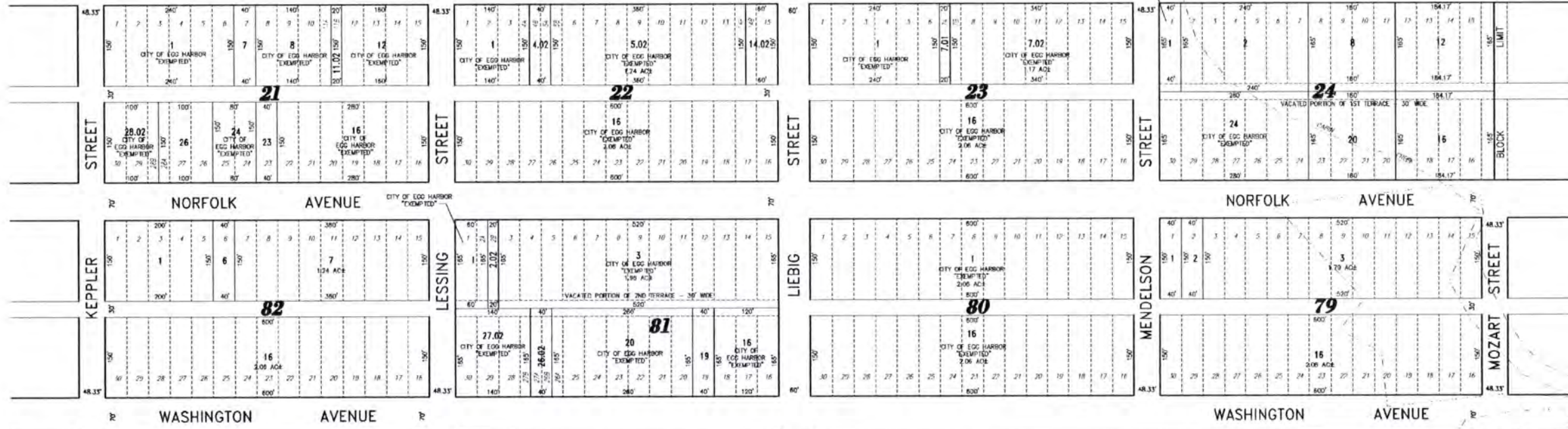


PLATE 30

33

COMBINED PLATE - OLD PLATES 91, 92, 98, & 99

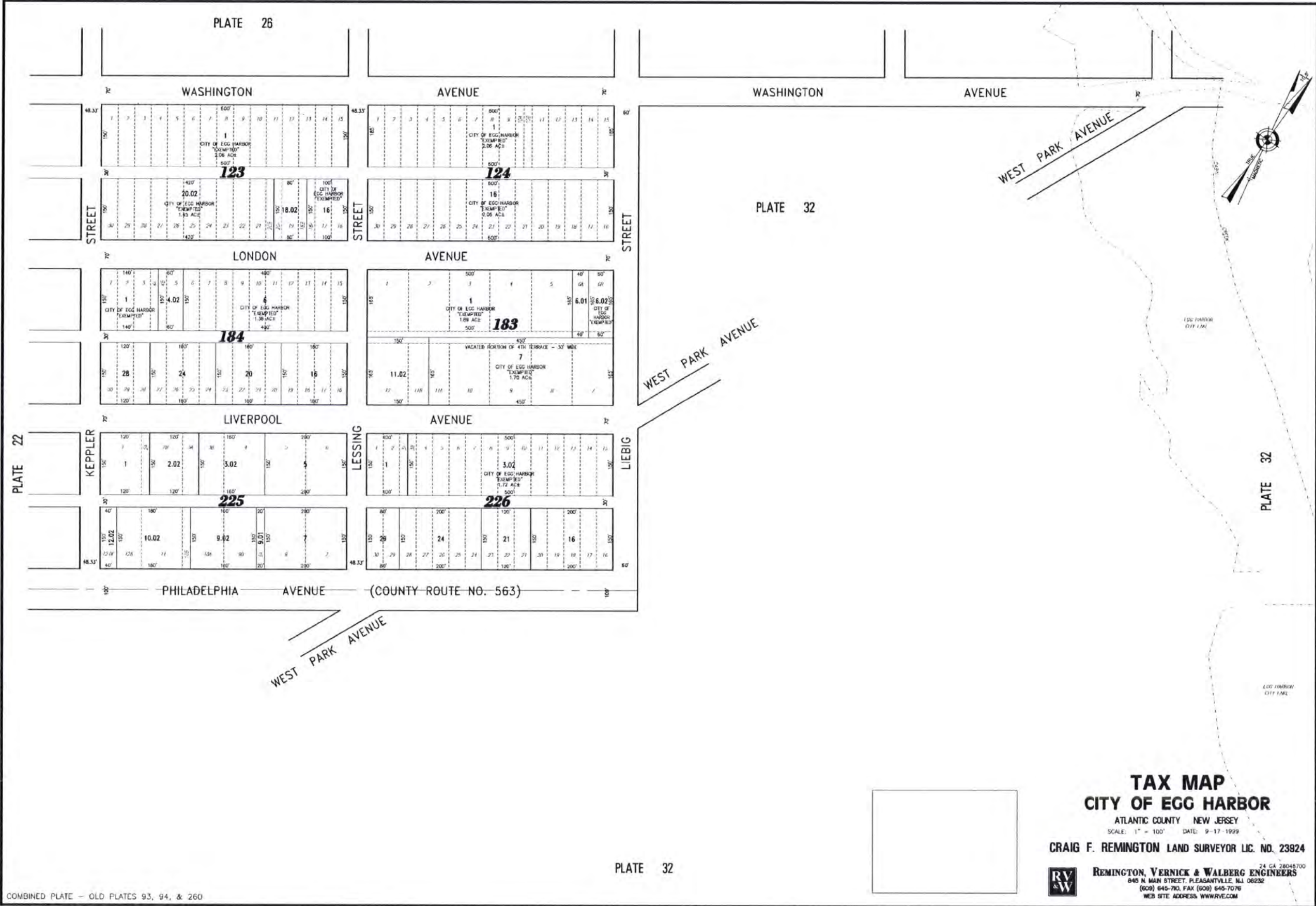
PLATE 27

TAX MAP  
CITY OF EGG HARBOR

ATLANTIC COUNTY NEW JERSEY  
SCALE: 1" = 100' DATE: 9-17-1999

CRAIG F. REMINGTON LAND SURVEYOR LIC. NO. 23924

REMINGTON, VERNICK & WALBERG ENGINEERS  
24 GA 28049700  
845 N. MAIN STREET, PLEASANTVILLE, NJ 08232  
(609) 645-7700 FAX (609) 645-7076  
WEB SITE ADDRESS: WWW.RVW.COM



REVISED BY: REMINGTON AND VERNICK ENGINEERS - 10-18-2005, 010771323

COMBINED PLATE - OLD PLATES 93, 94, & 260

PLATE 32

### TAX MAP CITY OF EGG HARBOR

ATLANTIC COUNTY NEW JERSEY  
SCALE: 1" = 100' DATE: 9-17-1999  
CRAIG F. REMINGTON LAND SURVEYOR LIC. NO. 23924



24 GA 28045700  
REMINGTON, VERNICK & WALBERG ENGINEERS  
845 N. MAIN STREET, PLEASANTVILLE, NJ 08232  
(609) 645-780, FAX (609) 645-7076  
WEB SITE ADDRESS WWW.RVE.COM

PLATE 32



PLATE 24

35

PLATE 33

PLATE 29

**TAX MAP**  
**CITY OF EGG HARBOR**

ATLANTIC COUNTY NEW JERSEY  
 SCALE: 1" = 100' DATE: 9-17-1999

CRAIG F. REMINGTON LAND SURVEYOR LIC. NO. 23924

**RV & W**  
**REMINGTON, VERNICK & WALBERG ENGINEERS**  
 845 N. MAIN STREET, PLEASANTVILLE, N.J. 08232  
 (609) 645-7000, FAX (609) 645-7076  
 WEB SITE ADDRESS: WWW.RVW.COM

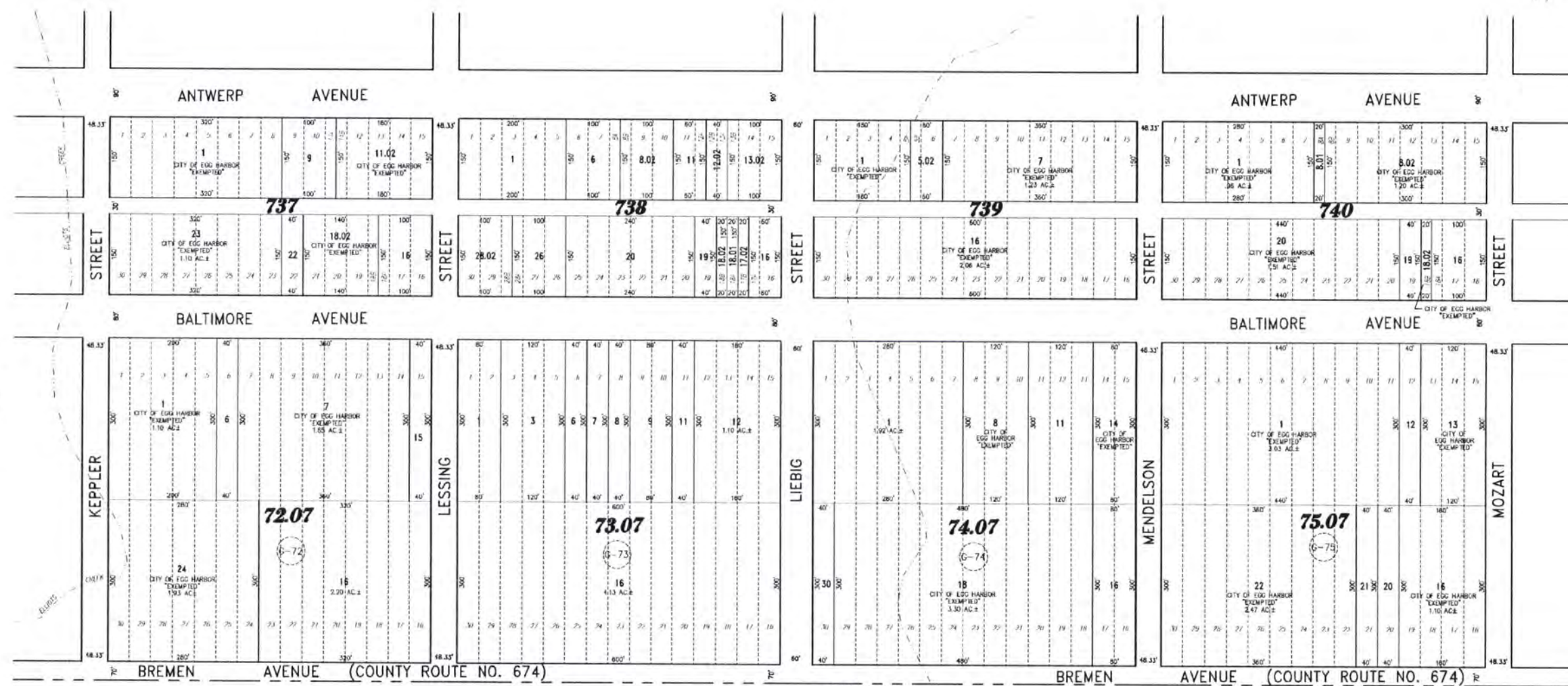



PLATE 25

PLATE 34

TOWNSHIP OF GALLOWAY  
 COUNTY OF ATLANTIC



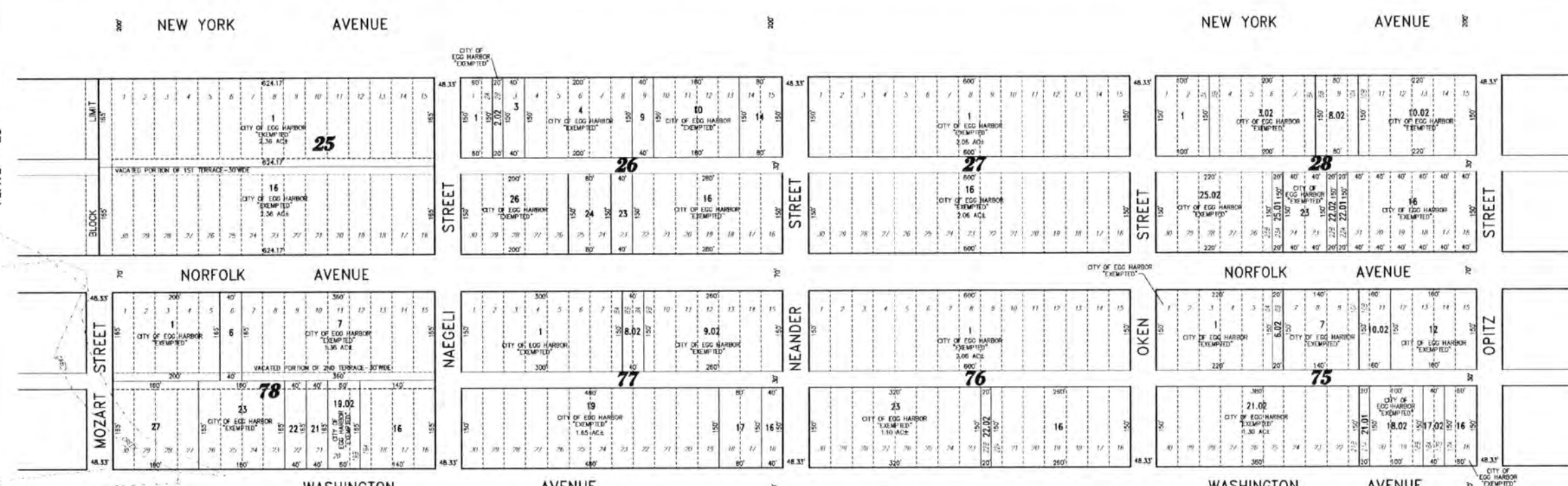
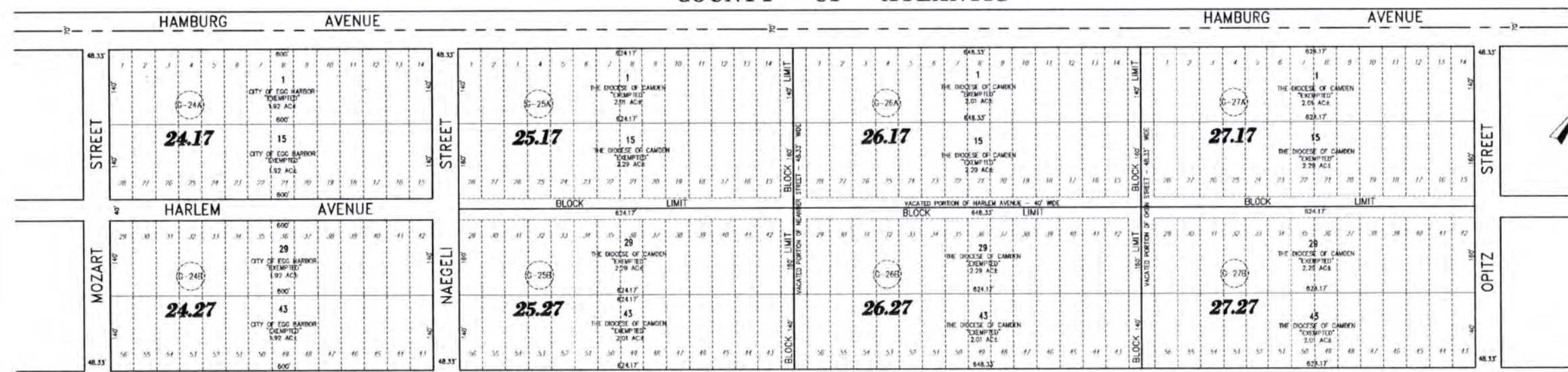
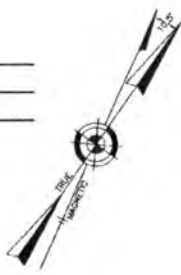
TAX MAP  
 CITY OF EGG HARBOR

ATLANTIC COUNTY NEW JERSEY  
 SCALE: 1" = 100' DATE: 9-17-1999

CRAIG F. REMINGTON LAND SURVEYOR LIC. NO. 23924

REMINGTON, VERNICK & WALBERG ENGINEERS  
 845 N. MAIN STREET, PLEASANTVILLE, NJ 08232  
 (609) 645-7100, FAX (609) 645-7076  
 WEB SITE ADDRESS: WWW.RVW.COM

TOWNSHIP OF MULLICA  
COUNTY OF ATLANTIC



DESIGNED BY REMINGTON AND VERNICK ENGINEERS - 12-1-2006, 01077356

COMBINED PLATE - OLD PLATES 102, 103, 106, & 107

PLATE 32

PLATE 31

**TAX MAP**  
**CITY OF EGG HARBOR**

ATLANTIC COUNTY NEW JERSEY  
SCALE: 1" = 100' DATE: 9-17-1999

CRAIG F. REMINGTON LAND SURVEYOR LIC. NO. 23924

**RV**  
**AW**  
REMINGTON, VERNICK & WALBERG ENGINEERS  
24 GA 28048700  
845 N MAIN STREET, PLEASANTVILLE, NJ 08032  
(609) 645-790, FAX (609) 645-7076  
WEB SITE ADDRESS: WWW.RVE.COM

PLATE 35

PLATE 30

MOZART ST.

NAEGELI ST.

NEANDER ST.

WASHINGTON AVENUE

WASHINGTON AVENUE

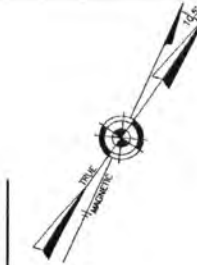


PLATE 32

PLATE 32

EGG HARBOR CITY LIMIT

EGG HARBOR CITY LIMIT

1	2	3	4	5	6	7	8	9	10	11	12	13	14	15
180'	180'	180'	180'	180'	180'	180'	180'	180'	180'	180'	180'	180'	180'	180'
1	1	1	1	1	1	1	1	1	1	1	1	1	1	1
180'	180'	180'	180'	180'	180'	180'	180'	180'	180'	180'	180'	180'	180'	180'

130

16	17	18	19	20	21	22	23	24	25	26	27	28	29	30
180'	180'	180'	180'	180'	180'	180'	180'	180'	180'	180'	180'	180'	180'	180'
1	1	1	1	1	1	1	1	1	1	1	1	1	1	1
180'	180'	180'	180'	180'	180'	180'	180'	180'	180'	180'	180'	180'	180'	180'

LONDON AVENUE

1	2	3	4	5	6	7	8	9	10	11	12	13	14	15
120'	120'	120'	120'	120'	120'	120'	120'	120'	120'	120'	120'	120'	120'	120'
1	1	1	1	1	1	1	1	1	1	1	1	1	1	1
120'	120'	120'	120'	120'	120'	120'	120'	120'	120'	120'	120'	120'	120'	120'

177

16	17	18	19	20	21	22	23	24	25	26	27	28	29	30
120'	120'	120'	120'	120'	120'	120'	120'	120'	120'	120'	120'	120'	120'	120'
1	1	1	1	1	1	1	1	1	1	1	1	1	1	1
120'	120'	120'	120'	120'	120'	120'	120'	120'	120'	120'	120'	120'	120'	120'

LIVERPOOL AVENUE

1	2	3	4	5	6	7	8	9	10	11	12	13	14	15
100'	100'	100'	100'	100'	100'	100'	100'	100'	100'	100'	100'	100'	100'	100'
1	1	1	1	1	1	1	1	1	1	1	1	1	1	1
100'	100'	100'	100'	100'	100'	100'	100'	100'	100'	100'	100'	100'	100'	100'

232

1	2	3	4	5	6	7	8	9	10	11	12	13	14	15
100'	100'	100'	100'	100'	100'	100'	100'	100'	100'	100'	100'	100'	100'	100'
1	1	1	1	1	1	1	1	1	1	1	1	1	1	1
100'	100'	100'	100'	100'	100'	100'	100'	100'	100'	100'	100'	100'	100'	100'

PHILADELPHIA AVENUE

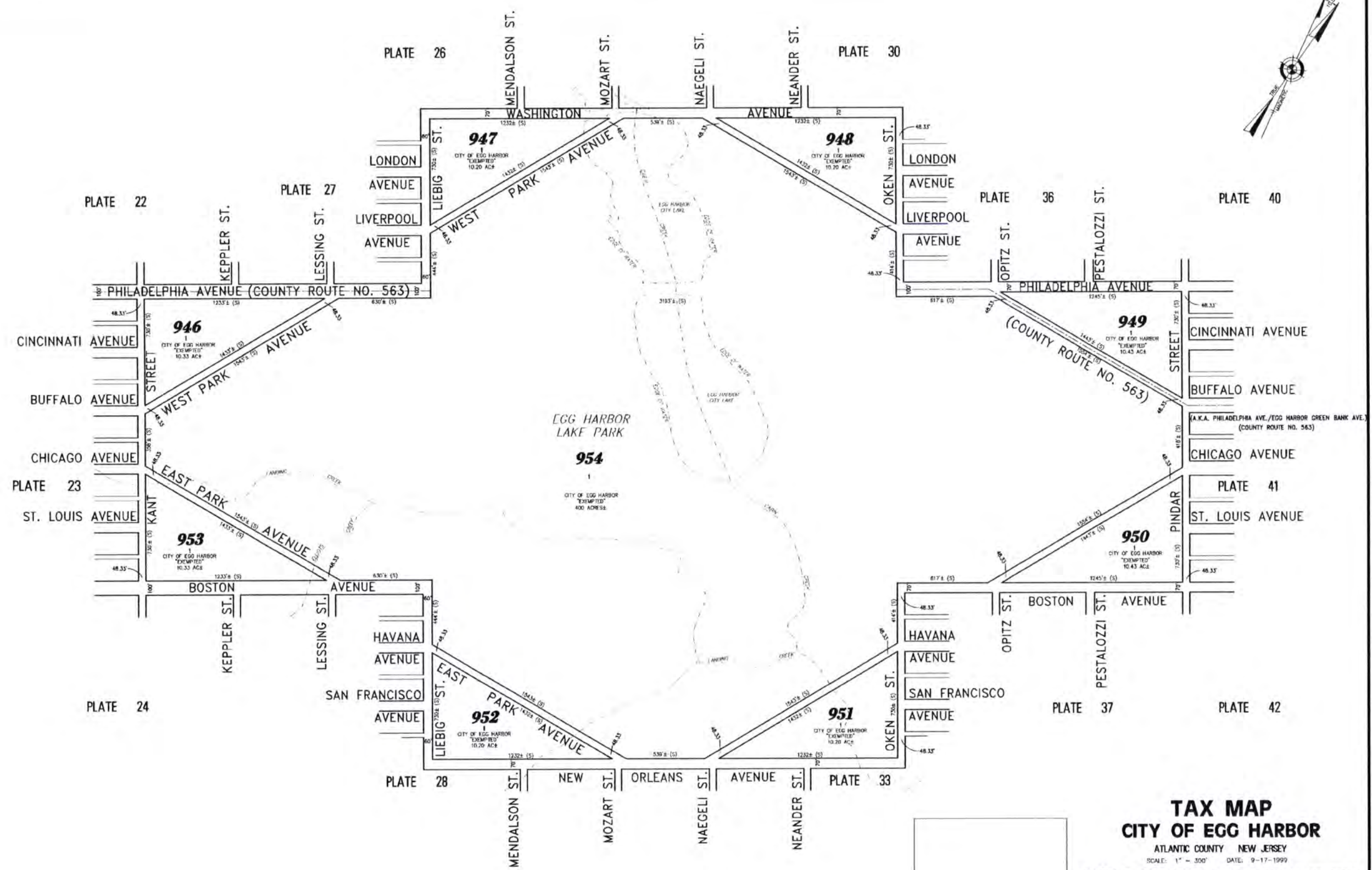
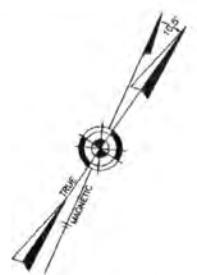
(COUNTY ROUTE NO. 563)

PLATE 36

38

**TAX MAP**  
**CITY OF EGG HARBOR**  
 ATLANTIC COUNTY NEW JERSEY  
 SCALE: 1" = 100' DATE: 9-17-1999  
 CRAIG F. REMINGTON LAND SURVEYOR LIC. NO. 23924  
 REMINGTON, VERNICK & WALBERG ENGINEERS  
 845 N. MAIN STREET, PLEASANTVILLE, NJ 08222  
 (609) 645-700 FAX (609) 645-7076  
 WEB SITE ADDRESS WWW.RVW.COM





REVISED BY REMINGTON AND VERNICK ENGINEERS - 10-18-2005, 01071323

REPLACED PLATE 260


**TAX MAP**  
**CITY OF EGG HARBOR**  
 ATLANTIC COUNTY NEW JERSEY  
 SCALE: 1" = 300' DATE: 9-17-1999  
 CRAIG F. REMINGTON LAND SURVEYOR LIC. NO. 23924  
 **REMINGTON, VERNICK & WALBERG ENGINEERS**  
 845 N. MAIN STREET, PLEASANTVILLE, NJ 08232  
 (609) 646-710, FAX (609) 646-7076  
 WEB SITE ADDRESS: WWW.RVW.COM

PLATE 32

PLATE 28

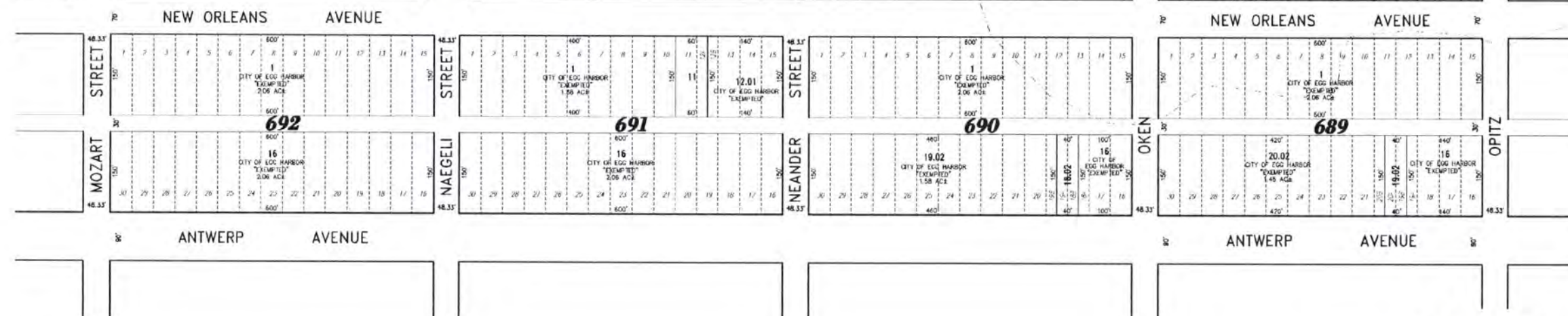


PLATE 34

PLATE 37

40

**TAX MAP**  
**CITY OF EGG HARBOR**

ATLANTIC COUNTY NEW JERSEY  
 SCALE: 1" = 100' DATE: 9-17-1999

CRAIG F. REMINGTON LAND SURVEYOR LIC. NO. 23924



REMINGTON, VERNICK & WALBERG ENGINEERS  
 24 GA 25048700  
 845 N. MAIN STREET, PLEASANTVILLE, N.J. 08232  
 (609) 645-7800 FAX (609) 645-7078  
 WEB SITE ADDRESS WWW.RVE.COM



PLATE 29

PLATE 38

41

**TOWNSHIP OF GALLOWAY  
COUNTY OF ATLANTIC**

**TAX MAP  
CITY OF EGG HARBOR**

ATLANTIC COUNTY NEW JERSEY  
 SCALE: 1" = 100' DATE: 9-17-1999  
 CRAIG F. REMINGTON LAND SURVEYOR LIC. NO. 23924  
 REMINGTON, VERNICK & WALBERG ENGINEERS  
 845 N. MAIN STREET, PLEASANTVILLE, NJ 08232  
 (908) 645-7802, FAX (908) 645-1076  
 WEB SITE ADDRESS: WWW.RVW.COM

TOWNSHIP OF MULLICA  
COUNTY OF ATLANTIC




PLATE 30

PLATE 39

42

PLATE 36

**TAX MAP**  
**CITY OF EGG HARBOR**

ATLANTIC COUNTY NEW JERSEY  
SCALE: 1" = 100' DATE: 9-17-1999

CRAIG F. REMINGTON LAND SURVEYOR LIC. NO. 23924



REMINGTON, VERNICK & WALBERG ENGINEERS  
845 N. MAIN STREET, PLEASANTVILLE, NJ 08232  
(609) 645-7800 FAX (609) 645-7076  
WEB SITE ADDRESS WWW.RVW.COM



COMBINED PLATE — OLD PLATES 114 & 115

43

**TAX MAP**  
**CITY OF EGG HARBOR**

ATLANTIC COUNTY NEW JERSEY  
 SCALE: 1" = 100' DATE: 9-17-1999

CRAIG F. REMINGTON LAND SURVEYOR LIC. NO. 23924



REMINGTON, VERNICK & WALBERG ENGINEERS  
 645 N. MAIN STREET, PLEASANTVILLE, N.J. 08232  
 (609) 645-7000, FAX (609) 645-7076  
 WEB SITE ADDRESS: WWW.RVW.COM

PLATE 32




PLATE 33

PLATE 42

44

PLATE 38

**TAX MAP**  
**CITY OF EGG HARBOR**

ATLANTIC COUNTY NEW JERSEY  
 SCALE: 1" = 100' DATE: 9-17-1999

CRAIG F. REMINGTON LAND SURVEYOR LIC. NO. 23924



REMINGTON, VERNICK & WALBERG ENGINEERS  
 845 N. MAIN STREET, PLEASANTVILLE, N.J. 08232  
 (609) 645-7800 FAX (609) 645-7076  
 WEB SITE ADDRESS WWW.RVW.COM

PLATE 37

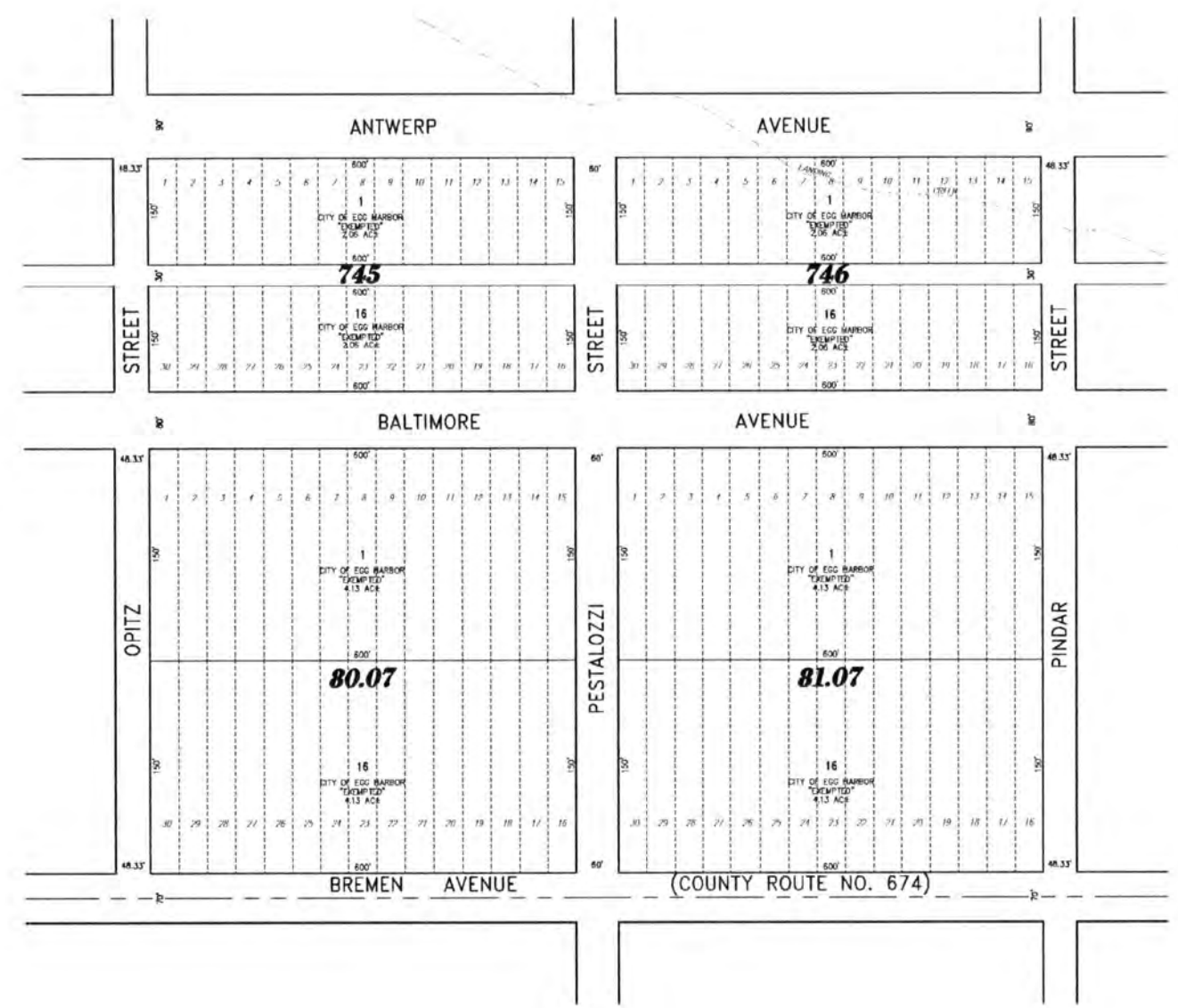



PLATE 34

PLATE 43

45

TOWNSHIP OF GALLOWAY  
COUNTY OF ATLANTIC



**TAX MAP**  
**CITY OF EGG HARBOR**

ATLANTIC COUNTY NEW JERSEY  
SCALE: 1" = 100' DATE: 9-17-1999  
CRAIG F. REMINGTON LAND SURVEYOR LIC. NO. 23924

 REMINGTON, VERNICK & WALBERG ENGINEERS  
24 GA 28048700  
845 N. MAIN STREET, PLEASANTVILLE, N.J. 08232  
(609) 645-7000, FAX (609) 645-7078  
WEB SITE ADDRESS: WWW.RVW.COM

TOWNSHIP OF MULLICA  
COUNTY OF ATLANTIC

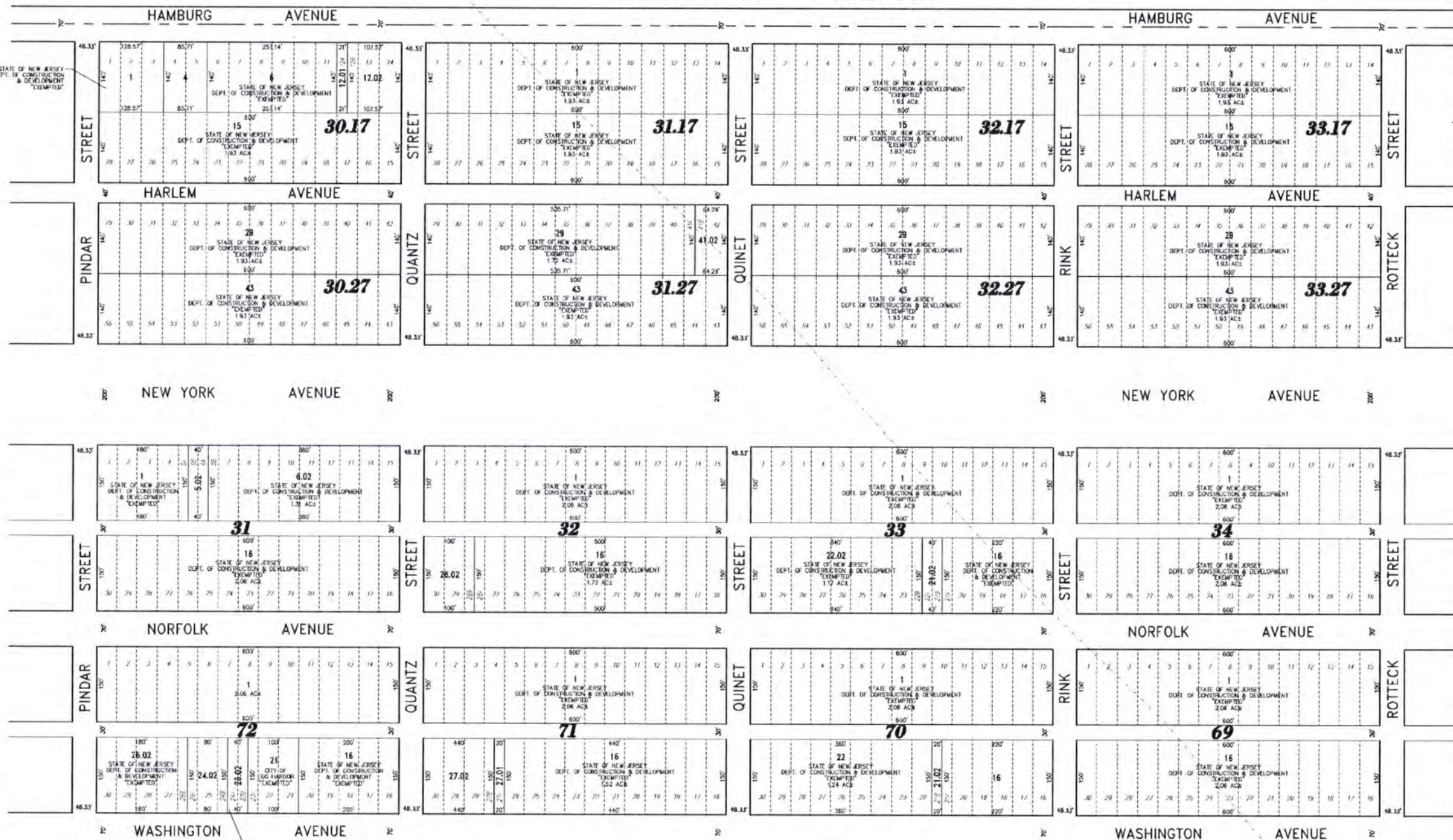


PLATE 35

PLATE 44

46

PLATE 40

**TAX MAP**  
**CITY OF EGG HARBOR**

ATLANTIC COUNTY NEW JERSEY  
SCALE: 1" = 100' DATE: 9-17-1999

CRAIG F. REMINGTON LAND SURVEYOR LIC. NO. 23924








REMINGTON, VERNICK & WALBERG ENGINEERS  
840 N. MAIN STREET, PLEASANTVILLE, NJ 08228  
(609) 645-7100 FAX (609) 645-7076  
WEB SITE ADDRESS WWW.RVE.COM



PLATE 39

WASHINGTON AVENUE

WASHINGTON AVENUE



CINCINNATI AVENUE

CINCINNATI AVENUE

PLATE 41

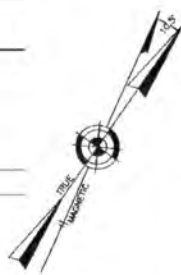


PLATE 36

PLATE 45

47

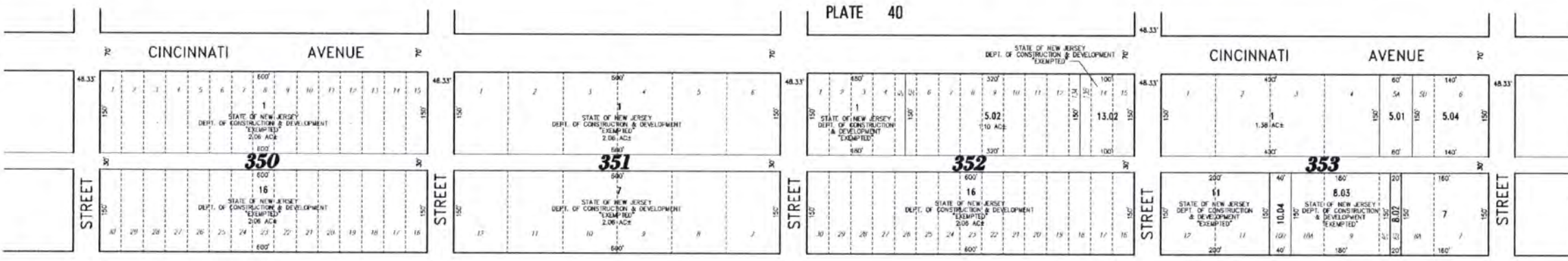
**TAX MAP**  
**CITY OF EGG HARBOR**

ATLANTIC COUNTY NEW JERSEY  
 SCALE: 1" = 100' DATE: 9-17-1999

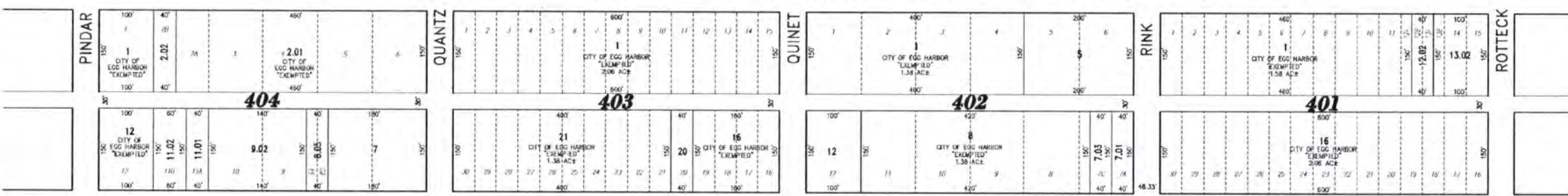
CRAIG F. REMINGTON LAND SURVEYOR LIC. NO. 23924

**RVW** REMINGTON, VERNICK & WALBERG ENGINEERS  
 24 GA 28048700  
 845 N. MAIN STREET, PLEASANTVILLE, NJ 08232  
 (609) 645-7800, FAX (609) 645-7076  
 WEB SITE ADDRESS: WWW.RVW.COM

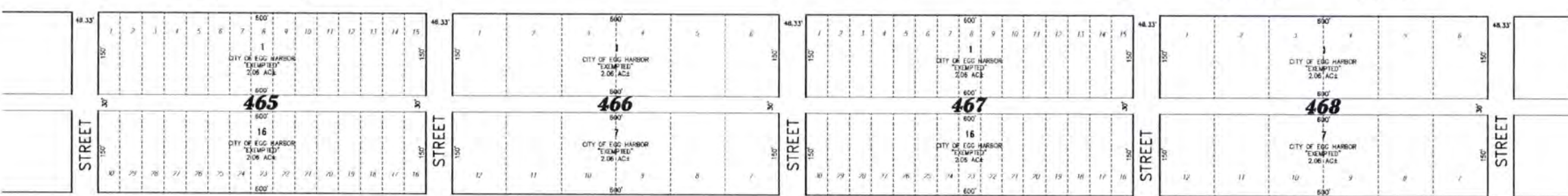
PLATE 40




BUFFALO AVENUE (A.K.A. PHILADELPHIA AVENUE/EGG HARBOR GREEN BANK AVENUE-COUNTY ROUTE NO. 563)



CHICAGO AVENUE



ST. LOUIS AVENUE



BOSTON AVENUE

PLATE 42

### TAX MAP CITY OF EGG HARBOR


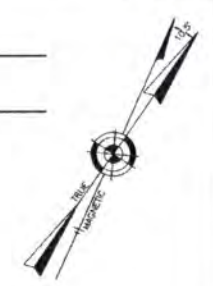
ATLANTIC COUNTY NEW JERSEY  
SCALE: 1" = 100' DATE: 9-17-1999

CRAIG F. REMINGTON LAND SURVEYOR LIC. NO. 23924

**RVW** REMINGTON, VERNICK & WALBERG ENGINEERS  
24 GA 29048700  
845 N MAIN STREET, PLEASANTVILLE, NJ 08232  
(609) 645-7100, FAX (609) 645-7076  
WEB SITE ADDRESS: WWW.RVWE.COM

PLATE 36

PLATE 46



**TAX MAP**  
**CITY OF EGG HARBOR**

ATLANTIC COUNTY NEW JERSEY  
 SCALE: 1" = 100' DATE: 9-17-1999

CRAIG F. REMINGTON LAND SURVEYOR LIC. NO. 23924

**RV & W** REMINGTON, VERNICK & WALBERG ENGINEERS  
 24 CA 25048700  
 645 N. MAIN STREET, PLEASANTVILLE, NJ 08232  
 (609) 645-7100, FAX (609) 645-7076  
 WEB SITE ADDRESS: WWW.RVE.COM



PLATE 38

PLATE 48

50


**TOWNSHIP OF GALLOWAY  
COUNTY OF ATLANTIC**

**TAX MAP  
CITY OF EGG HARBOR**

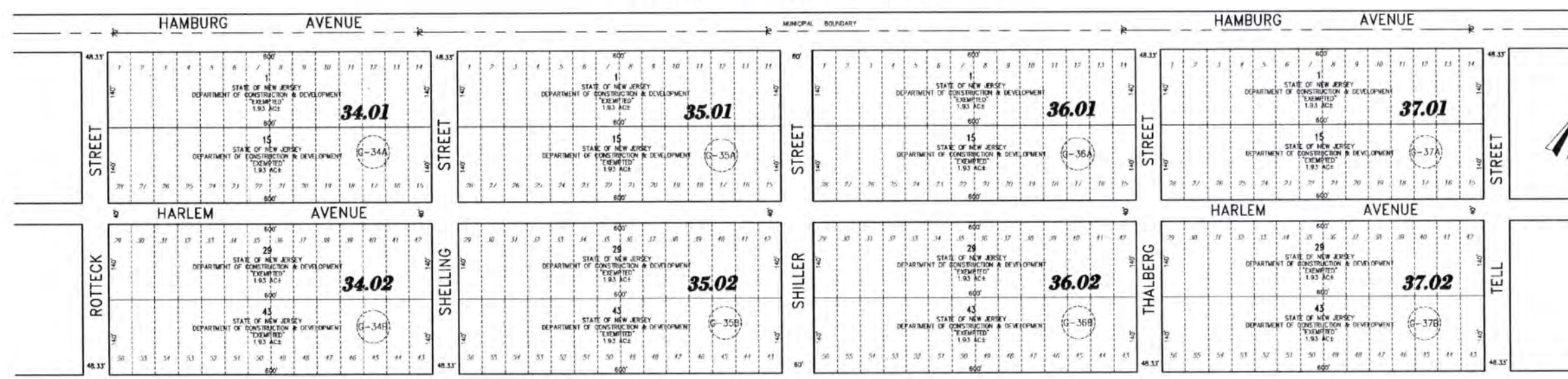
ATLANTIC COUNTY NEW JERSEY  
SCALE: 1" = 100' DATE: 9-17-1999

CRAIG F. REMINGTON LAND SURVEYOR LIC. NO. 23924

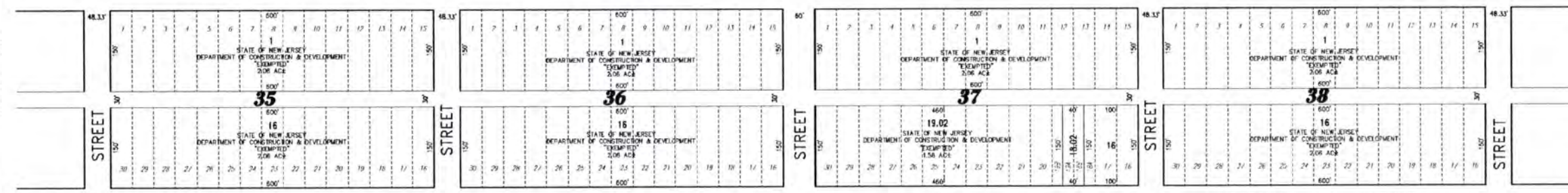
**REMINGTON, VERNICK & WALBERG ENGINEERS**  
24 GA 28048700  
845 N. MAIN STREET, PLEASANTVILLE, NJ 08232  
(609) 645-7601 FAX (609) 645-7076  
WEB SITE ADDRESS: WWW.RVW.COM




TOWNSHIP OF MULLICA  
COUNTY OF ATLANTIC



NEW YORK AVENUE



NORFOLK AVENUE



WASHINGTON AVENUE

PLATE 39

PLATE 49

51

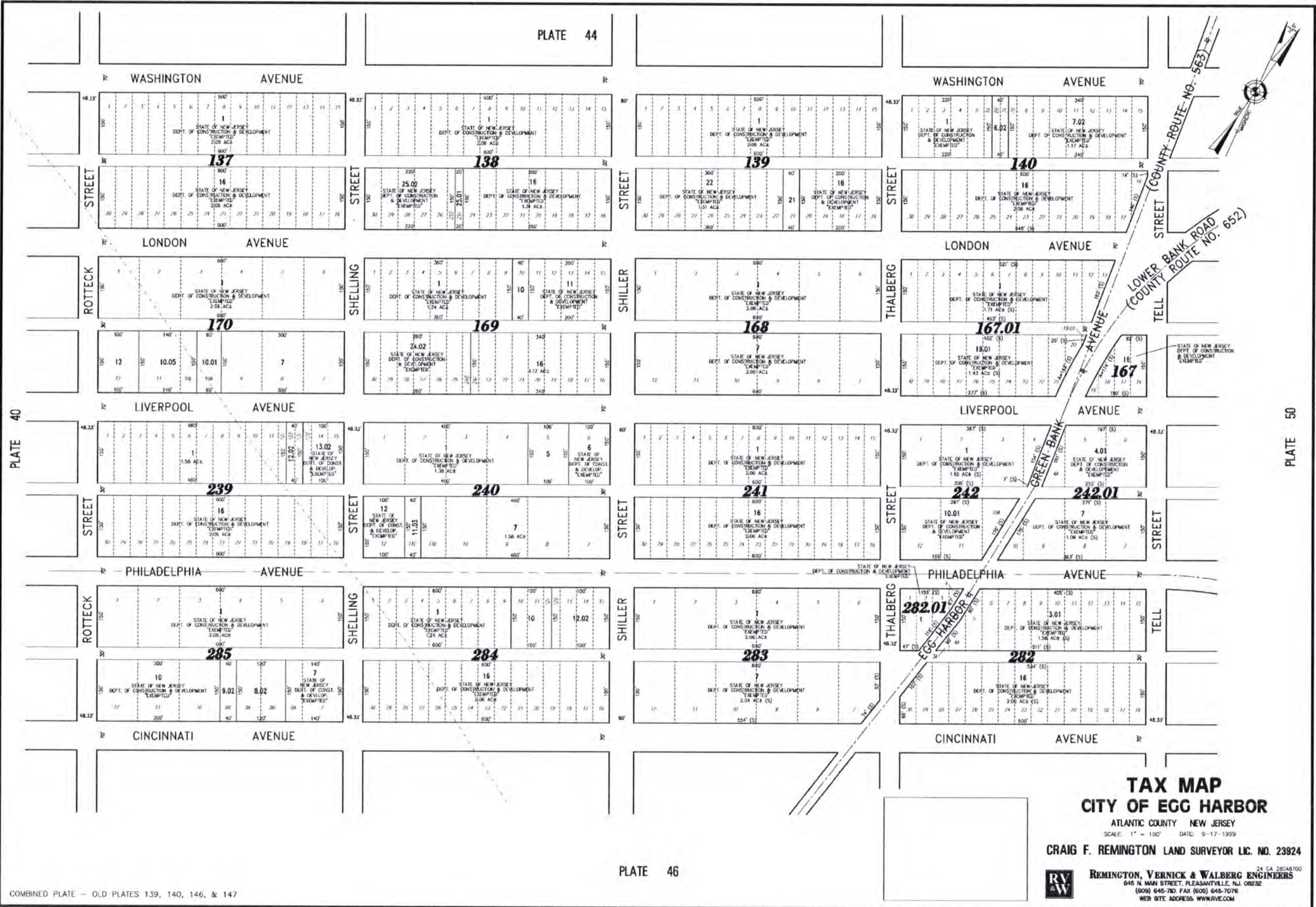
PLATE 45

**TAX MAP**  
**CITY OF EGG HARBOR**

ATLANTIC COUNTY NEW JERSEY  
SCALE: 1" = 100' DATE: 9-17-1999

CRAIG F. REMINGTON LAND SURVEYOR LIC. NO. 23924

 REMINGTON, VERNICK & WALBERG ENGINEERS  
24 GA 2804RT00  
845 N. MAIN STREET, PLEASANTVILLE, N.J. 08232  
(609) 645-7000, FAX (609) 645-7076  
WEB SITE ADDRESS: WWW.RVW.COM



COMBINED PLATE - OLD PLATES 139, 140, 146, & 147

PLATE 46

PLATE 50

52

**TAX MAP**  
**CITY OF EGG HARBOR**

ATLANTIC COUNTY NEW JERSEY  
 SCALE: 1" = 100' DATE: 9-17-1999

CRAIG F. REMINGTON LAND SURVEYOR LIC. NO. 23924



REMINGTON, VERNICK & WALBERG ENGINEERS  
 645 N. MAIN STREET, PLEASANTVILLE, N.J. 08232  
 (609) 645-7100 FAX (609) 645-7076  
 WEB SITE ADDRESS: WWW.RVW.COM

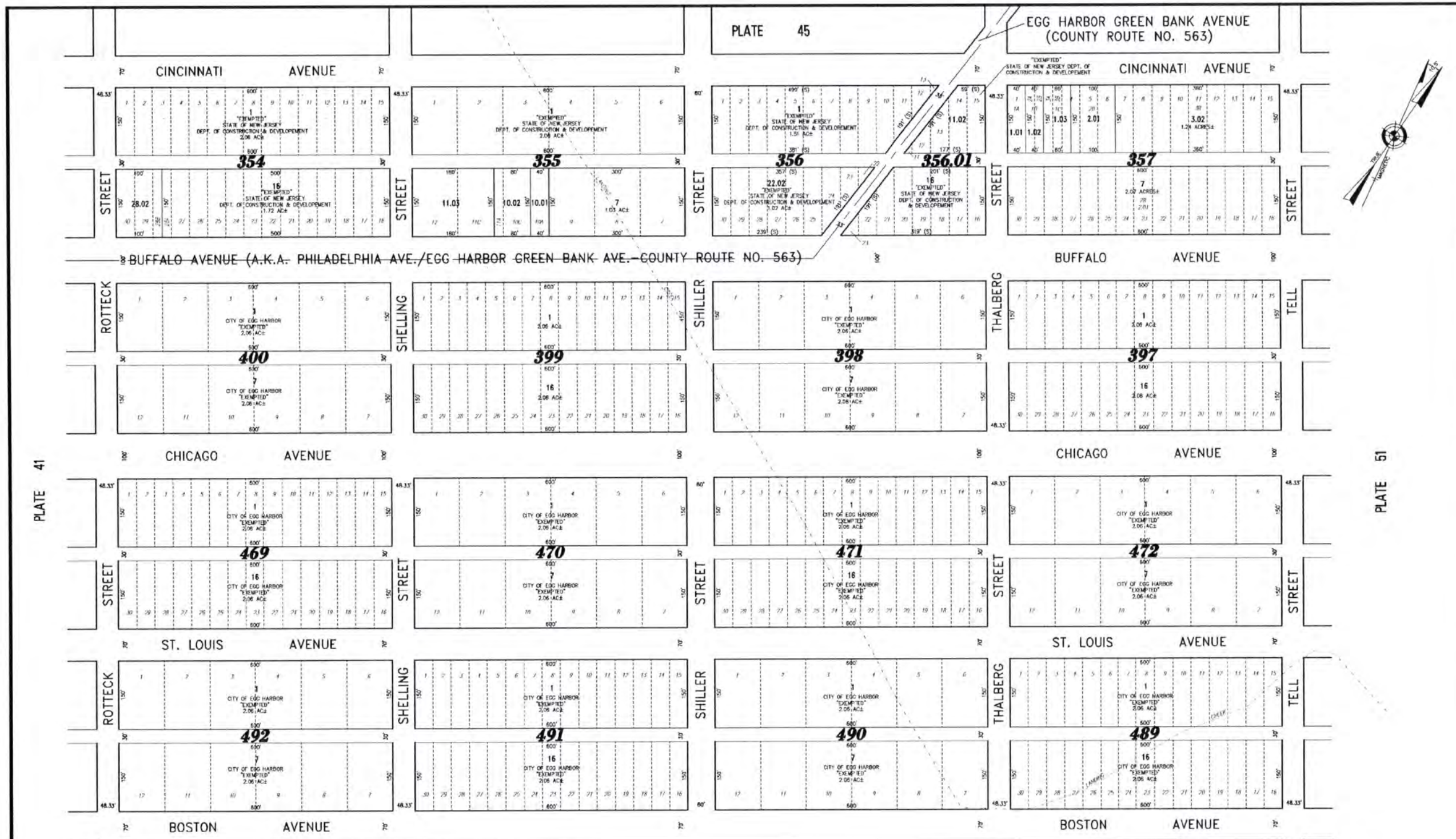


PLATE 41

PLATE 51

53

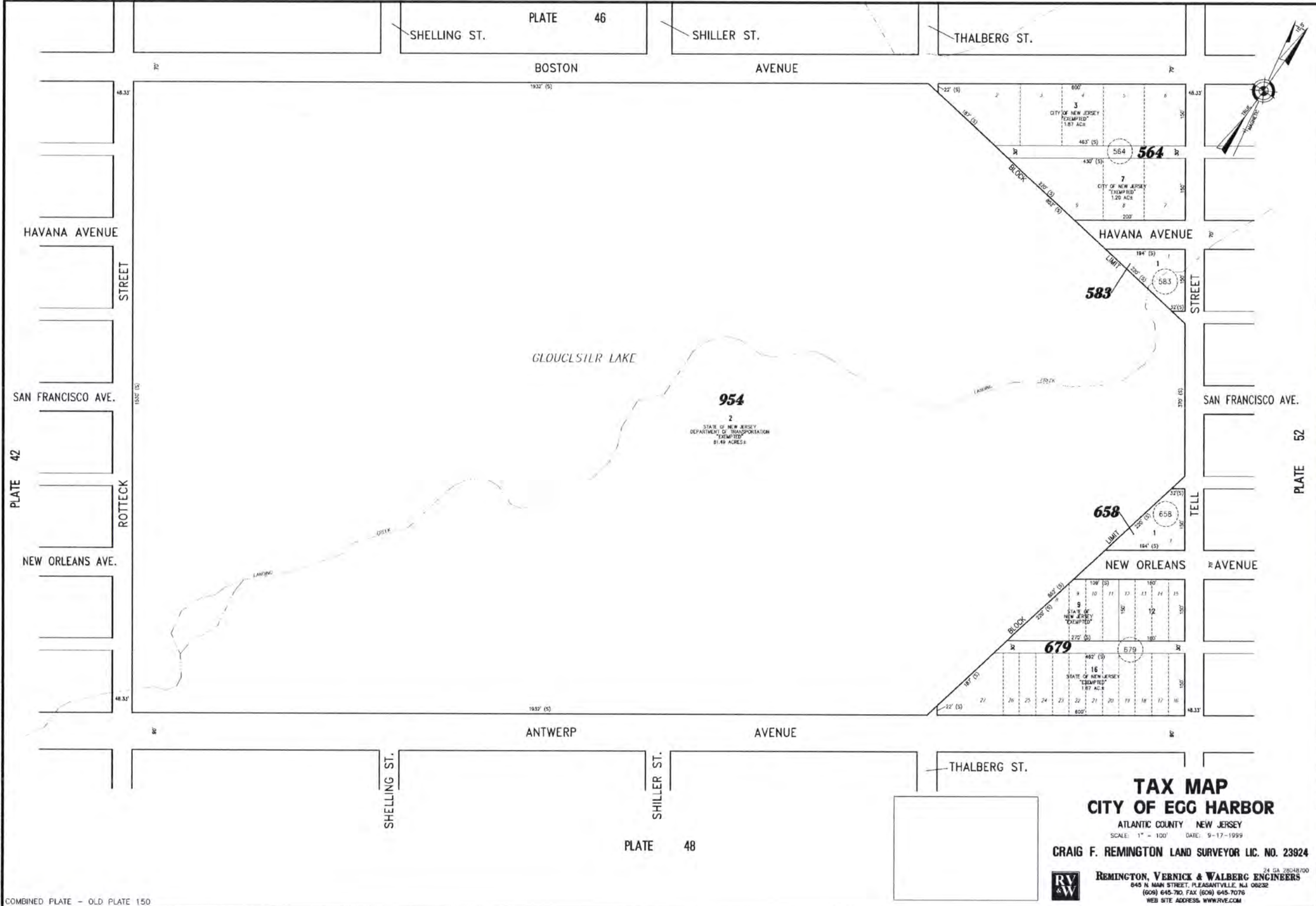
PLATE 47

**TAX MAP**  
**CITY OF EGG HARBOR**

ATLANTIC COUNTY NEW JERSEY  
 SCALE: 1" = 100' DATE: 9-17-1999

CRAIG F. REMINGTON LAND SURVEYOR LIC. NO. 23924

**RVW** REMINGTON, VERNICK & WALBERG ENGINEERS  
 24 GA. 28048700  
 845 N. MAIN STREET, PLEASANTVILLE, NJ 08232  
 (609) 645-7800 FAX (609) 645-7076  
 WEB SITE ADDRESS WWW.RVW.COM



REVISED BY: REMINGTON AND VERNICK ENGINEERS - 2-3-2008. D:\DTFILES

COMBINED PLATE - OLD PLATE 150

**TAX MAP**  
**CITY OF EGG HARBOR**

ATLANTIC COUNTY NEW JERSEY  
 SCALE: 1" = 100' DATE: 9-17-1999  
 CRAIG F. REMINGTON LAND SURVEYOR LIC. NO. 23924  
 REMINGTON, VERNICK & WALBERG ENGINEERS  
 645 N. MAIN STREET, PLEASANTVILLE, N.J. 08232  
 (609) 645-7800, FAX (609) 645-7076  
 WEB SITE ADDRESS: WWW.RVW.COM





PLATE 47

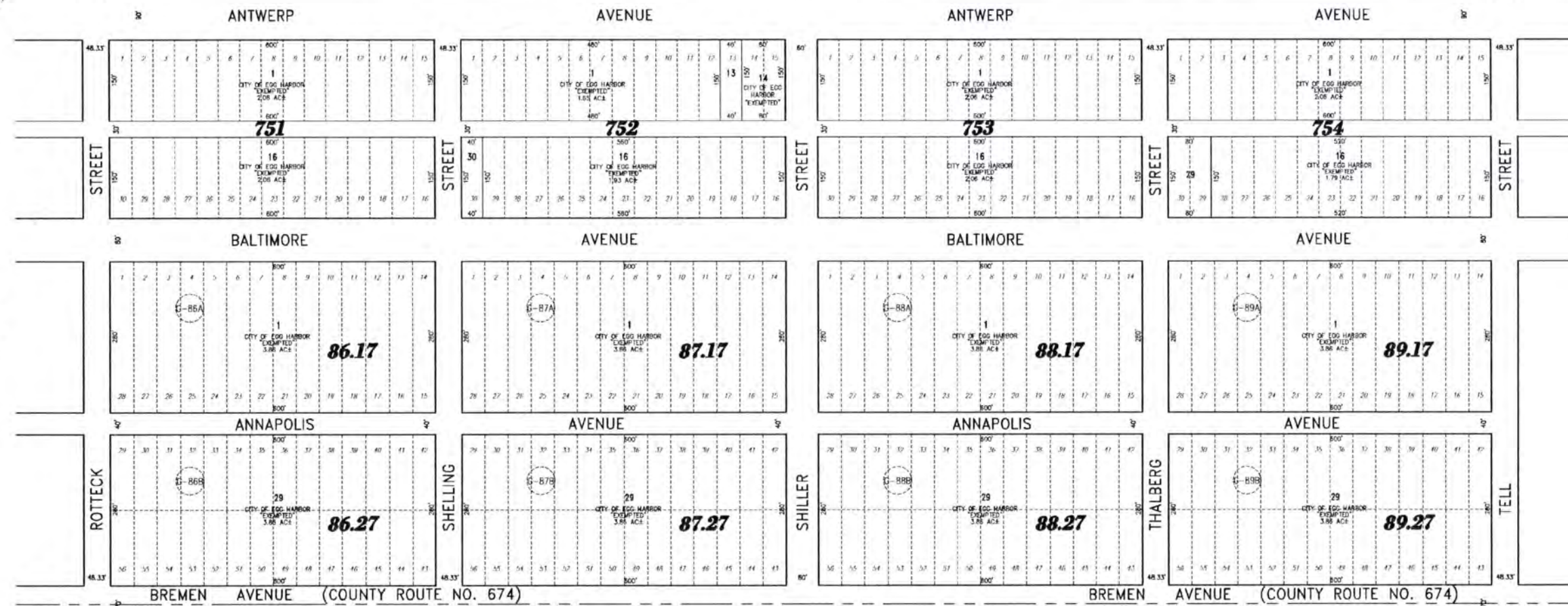


PLATE 43

PLATE 53

55

TOWNSHIP OF GALLOWAY  
COUNTY OF ATLANTIC

TAX MAP  
CITY OF EGG HARBOR

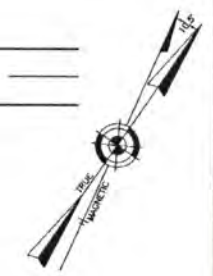
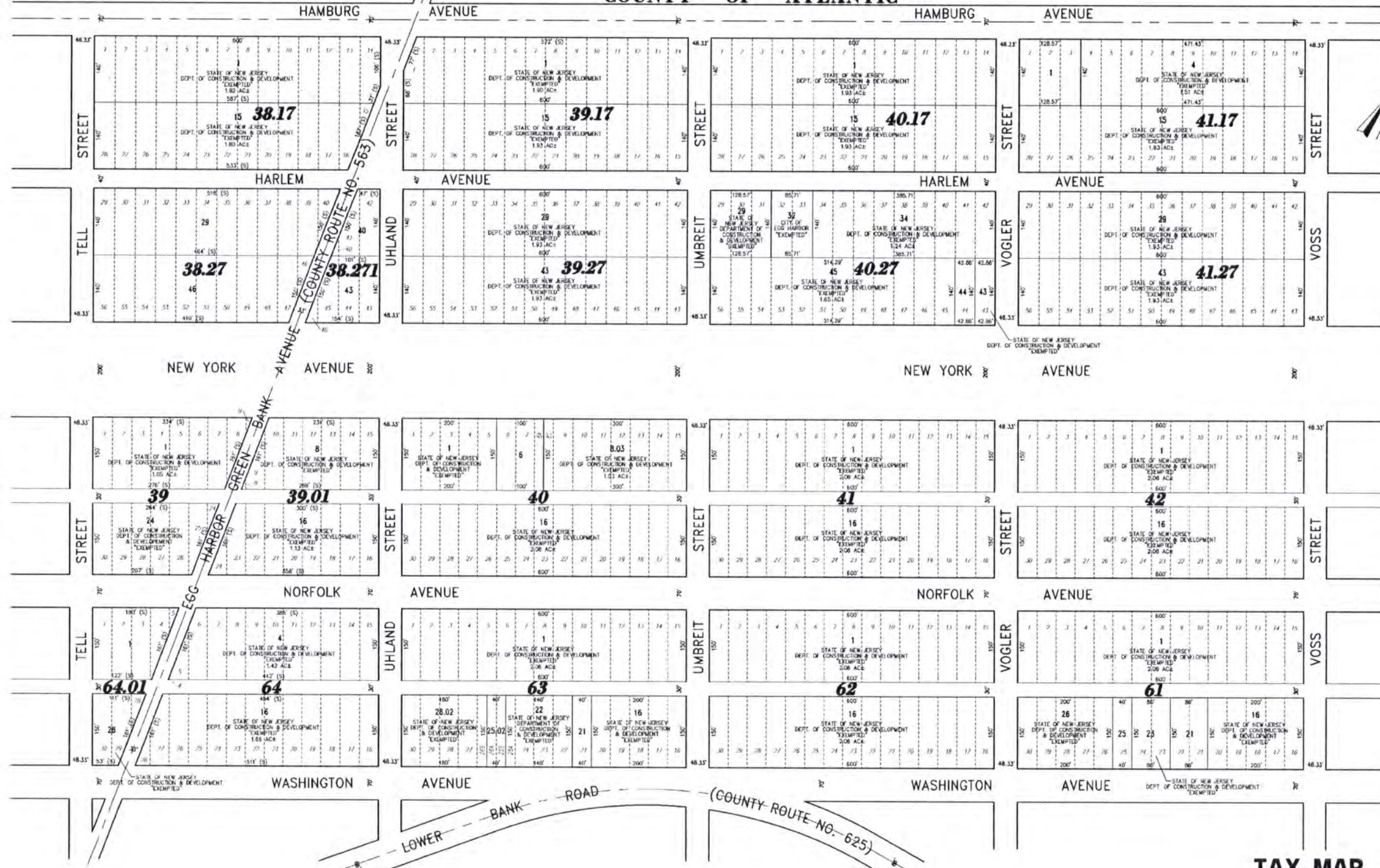
ATLANTIC COUNTY NEW JERSEY  
SCALE: 1" = 100' DATE: 9-17-1999

CRAIG F. REMINGTON LAND SURVEYOR LIC. NO. 23924



REMINGTON, VERNICK & WALBERG ENGINEERS  
845 N. MAIN STREET, PLEASANTVILLE, NJ 08232  
(609) 645-760, FAX (609) 645-7076  
WEB SITE ADDRESS: WWW.RVWE.COM

TOWNSHIP OF MULLICA  
COUNTY OF ATLANTIC



56

PLATE 44

PLATE 54

PLATE 50

**TAX MAP**  
**CITY OF EGG HARBOR**

ATLANTIC COUNTY NEW JERSEY  
SCALE: 1" = 100' DATE: 9-17-1999

CRAIG F. REMINGTON LAND SURVEYOR LIC. NO. 23924



REMINGTON, VERNICK & WALBERG ENGINEERS  
24 GA 28048700  
640 N. MAIN STREET, PLEASANTVILLE, NJ 08232  
(609) 645-7100, FAX (609) 645-7076  
WEB SITE ADDRESS: WWW.RVW.COM

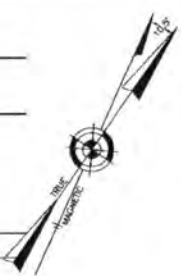
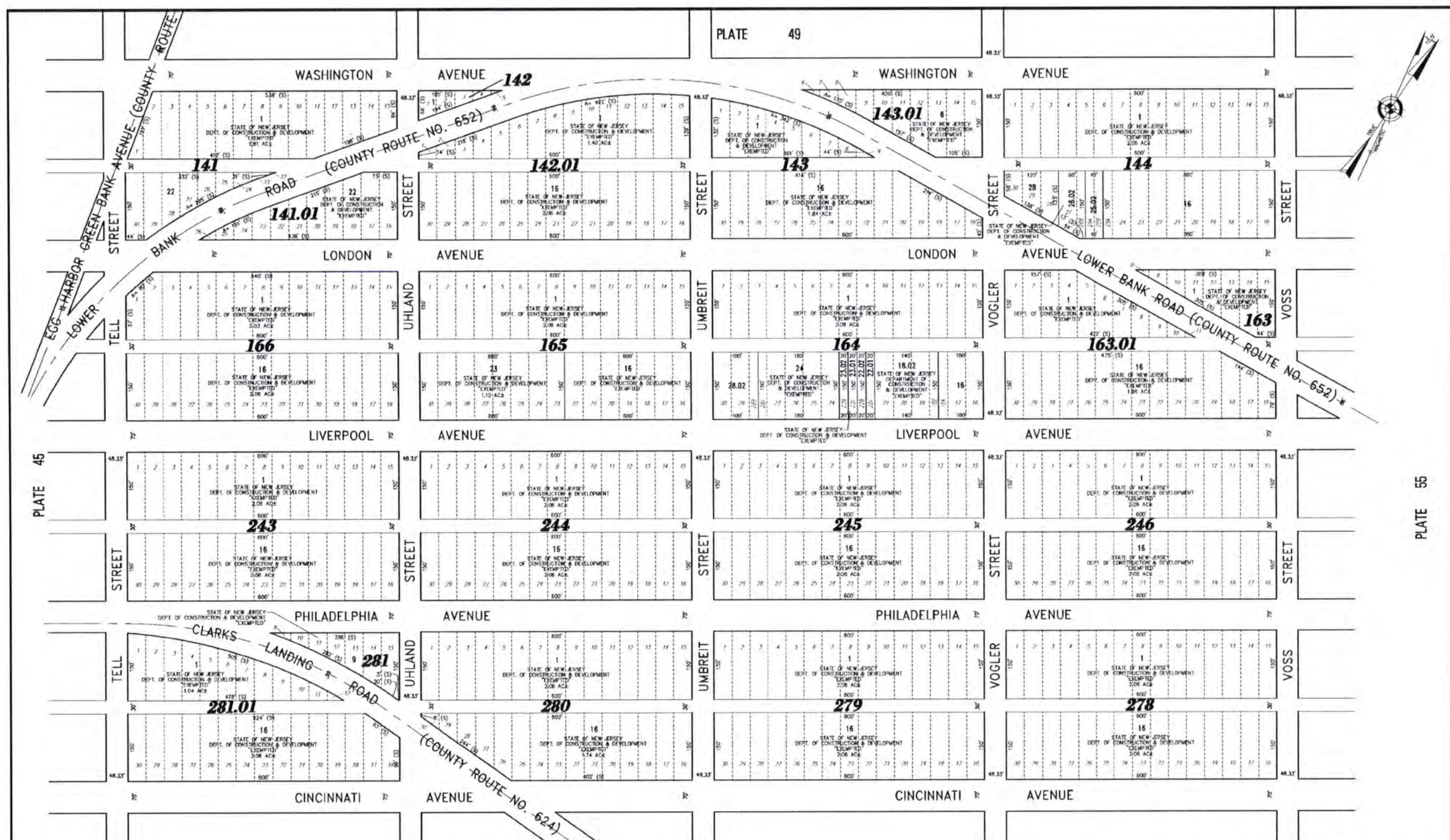


PLATE 55

PLATE 45

PLATE 51

**TAX MAP**  
**CITY OF EGG HARBOR**

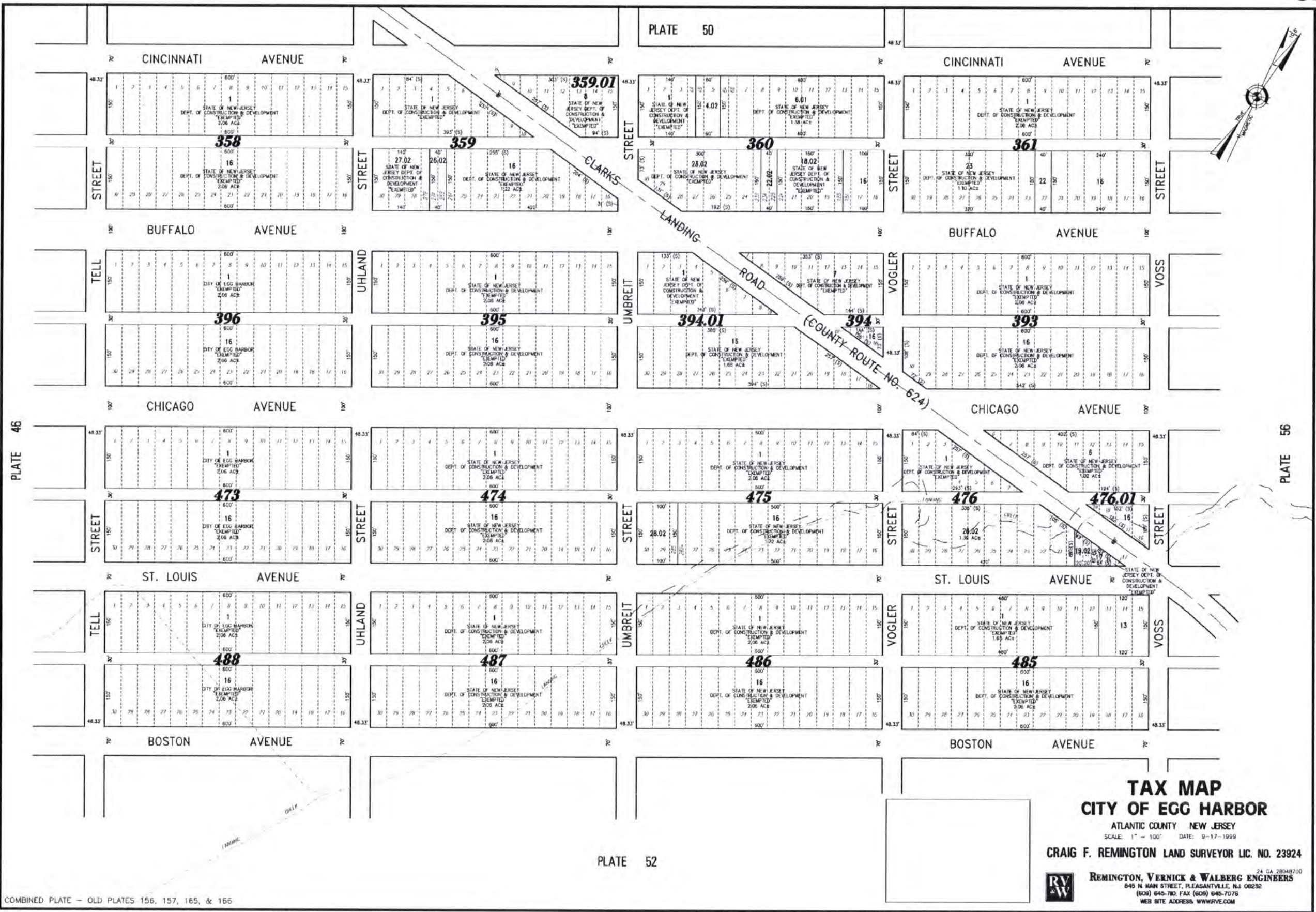
ATLANTIC COUNTY NEW JERSEY  
 SCALE: 1" = 100' DATE: 9-17-1999

CRAIG F. REMINGTON LAND SURVEYOR LIC. NO. 23924



REMINGTON, VERNICK & WALBERG ENGINEERS  
 645 N. MAIN STREET, PLEASANTVILLE, NJ 08232  
 (609) 645-7100 FAX (609) 645-7076  
 WEB SITE ADDRESS WWW.RVW.COM

COMBINED PLATE - OLD PLATES 154, 155, 163, & 164



COMBINED PLATE - OLD PLATES 156, 157, 165, & 166

**TAX MAP**  
**CITY OF EGG HARBOR**  
 ATLANTIC COUNTY NEW JERSEY  
 SCALE: 1" = 100' DATE: 9-17-1999  
 CRAIG F. REMINGTON LAND SURVEYOR LIC. NO. 23924

**REMINGTON, VERNICK & WALBERG ENGINEERS**  
 24 GA 28048700  
 845 N. MAIN STREET, PLEASANTVILLE, N.J. 08232  
 (609) 645-7100 FAX (609) 645-7076  
 WEB SITE ADDRESS WWW.RVE.COM

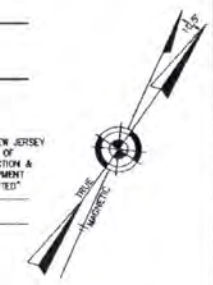


PLATE 56

PLATE 58



PLATE 51

59

PLATE 53

PLATE 47

### TAX MAP CITY OF EGG HARBOR

ATLANTIC COUNTY NEW JERSEY  
SCALE: 1" = 100' DATE: 9-17-1999

CRAIG F. REMINGTON LAND SURVEYOR LIC. NO. 23924



REMINGTON, VERNICK & WALBERG ENGINEERS  
24 GA 28548700  
845 N MAIN STREET, PLEASANTVILLE, NJ 08232  
(609) 646-7100, FAX (609) 646-7076  
WEB SITE ADDRESS: WWW.RVE.COM



**TOWNSHIP OF GALLOWAY  
COUNTY OF ATLANTIC**

**TAX MAP  
CITY OF EGG HARBOR**

ATLANTIC COUNTY NEW JERSEY  
SCALE: 1" = 100' DATE: 9-17-1999

CRAIG F. REMINGTON LAND SURVEYOR LIC. NO. 23924



24 CA 25048700  
**REMINGTON, VERNICK & WALBERG ENGINEERS**  
845 N. MAIN STREET, PLEASANTVILLE, NJ 08232  
(609) 645-7100 FAX (609) 645-7076  
WEB SITE ADDRESS WWW.RVW.COM

TOWNSHIP OF MULLICA  
COUNTY OF ATLANTIC

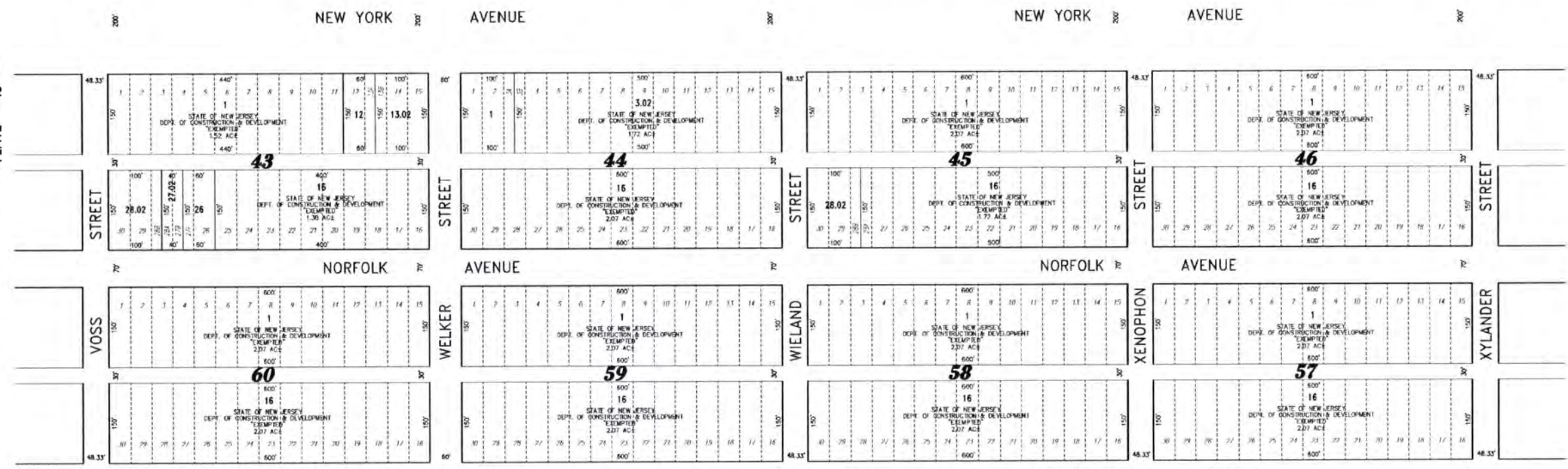
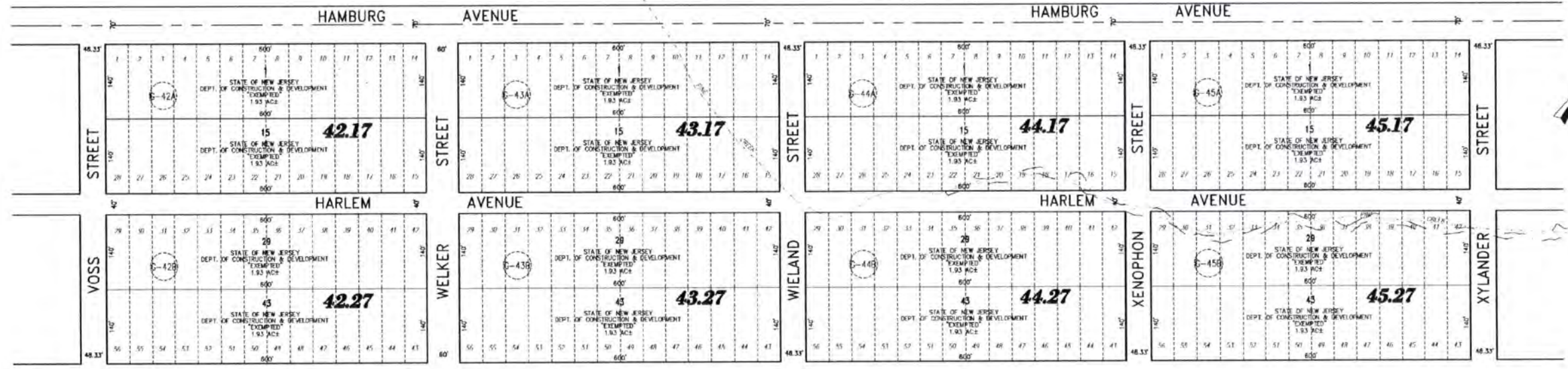
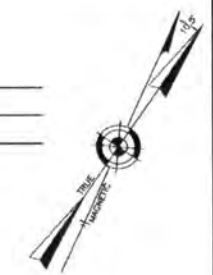


PLATE 49

PLATE 59

61

PLATE 55

**TAX MAP**  
**CITY OF EGG HARBOR**

ATLANTIC COUNTY NEW JERSEY  
SCALE: 1" = 100' DATE: 9-17-1999

CRAIG F. REMINGTON LAND SURVEYOR LIC. NO. 23924

**RV & W** REMINGTON, VERNICK & WALBERG ENGINEERS  
24 GA 28048700  
645 N. MAIN STREET, PLEASANTVILLE, NJ 08232  
(609) 645-790 FAX (609) 645-7076  
WEB SITE ADDRESS: WWW.RVE.COM

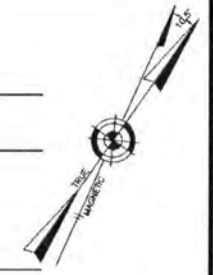


PLATE 54

PLATE 63

PLATE 56

PLATE 60

62

### TAX MAP CITY OF EGG HARBOR

ATLANTIC COUNTY NEW JERSEY  
SCALE: 1" = 100' DATE: 9-17-1999

CRAIG F. REMINGTON LAND SURVEYOR LIC. NO. 23924

REMINGTON, VERNICK & WALBERG ENGINEERS  
24 GA 28048/100  
645 N MAIN STREET, PLEASANTVILLE, NJ 08232  
(609) 645-7100 FAX (609) 645-7076  
WEB SITE ADDRESS WWW.RVW.COM





# TAX MAP CITY OF EGG HARBOR

ATLANTIC COUNTY NEW JERSEY  
SCALE: 1" = 100' DATE: 9-17-1999

CRAIG F. REMINGTON LAND SURVEYOR LIC. NO. 23924



REMINGTON, VERNICK & WALBERG ENGINEERS  
24 GA 28048700  
845 N. MAN STREET, PLEASANTVILLE, NJ 08252  
(609) 645-790, FAX (609) 645-7076  
WEB SITE ADDRESS WWWRV.COM

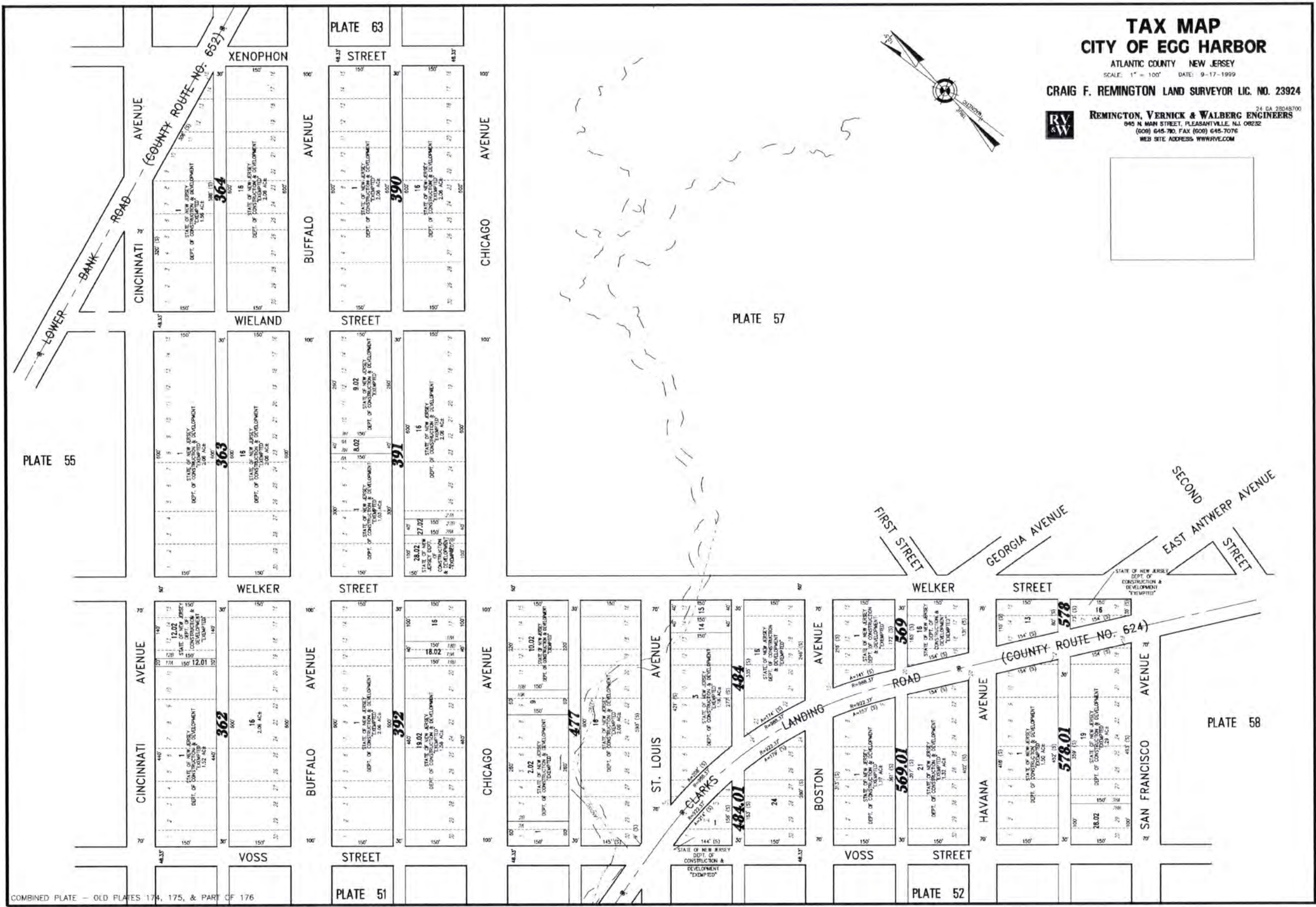


PLATE 55

PLATE 63

PLATE 57

63

PLATE 58

COMBINED PLATE - OLD PLATES 174, 175, & PART OF 176



**TAX MAP**  
**CITY OF EGG HARBOR**

ATLANTIC COUNTY NEW JERSEY  
 SCALE: 1" = 100' DATE: 9-17-1999

CRAIG F. REMINGTON LAND SURVEYOR LIC. NO. 23924

**REMINGTON, VERNICK & WALBERG ENGINEERS**  
 840 N. MAIN STREET, PLEASANTVILLE, N.J. 08232  
 (609) 645-7900 FAX (609) 645-7076  
 WEB SITE ADDRESS: WWW.RVWE.COM

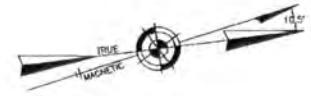
COMBINED PLATE - OLD PLATES 222, 223, AND PART OF PLATES 176, 215, & 230

# TAX MAP CITY OF EGG HARBOR

ATLANTIC COUNTY NEW JERSEY  
SCALE: 1" = 100' DATE: 9-17-1999

CRAIG F. REMINGTON LAND SURVEYOR LIC. NO. 23924

**RV & W**  
REMINGTON, VERNICK & WALBERG ENGINEERS  
24 GA 28048700  
845 N. MAIN STREET, PLEASANTVILLE, NJ 08232  
(609) 645-710, FAX (609) 645-7076  
WEB SITE ADDRESS: WWW.RVW.COM



TOWNSHIP OF GALLOWAY  
COUNTY OF ATLANTIC

COMBINED PLATE = OLD PLATES 177, 178, 251, & PART OF 230

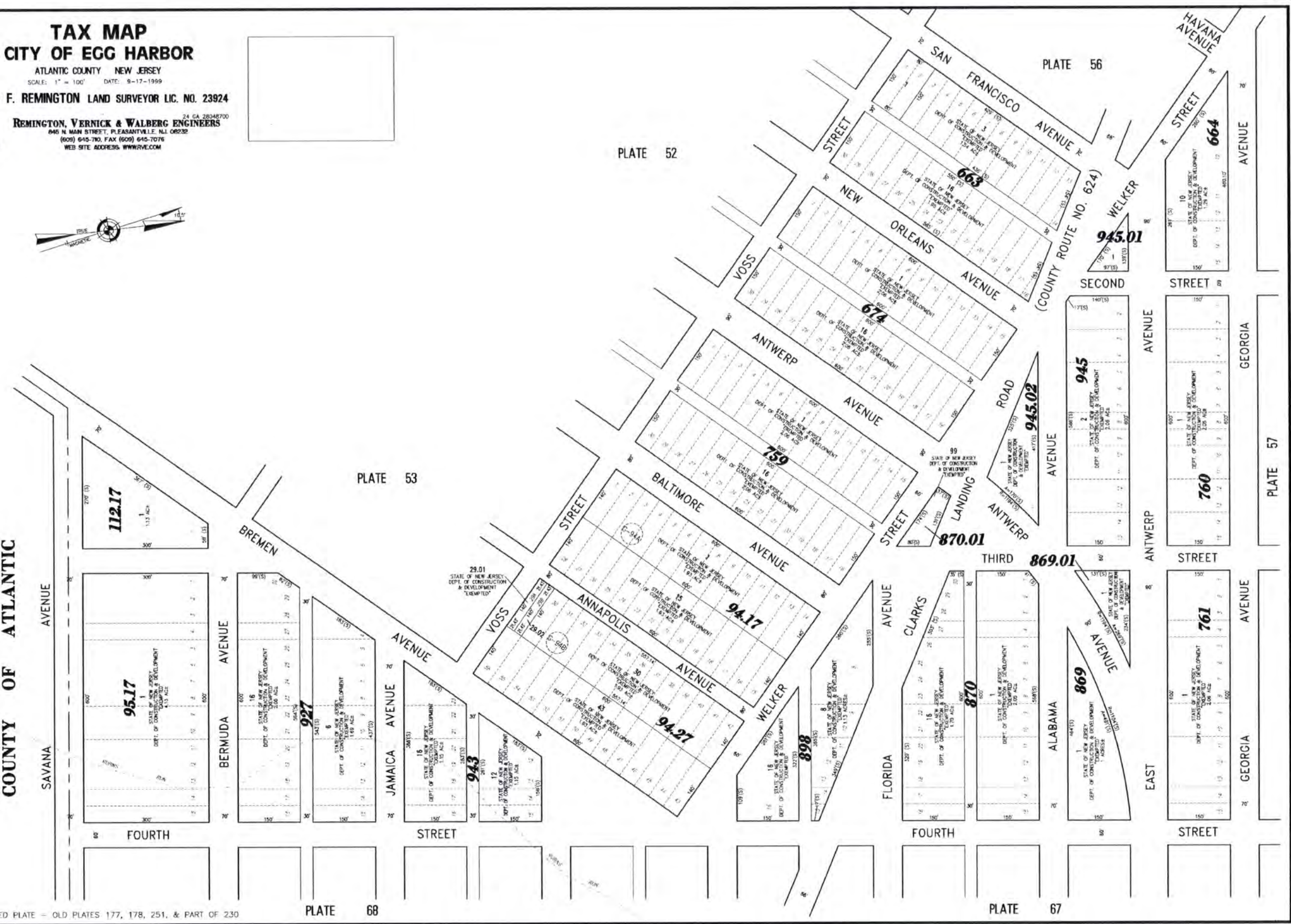


PLATE 52

PLATE 56

PLATE 53

PLATE 57

PLATE 68

PLATE 67

65

TOWNSHIP OF MULLICA  
COUNTY OF ATLANTIC




PLATE 54

PLATE 60

66

COMBINED PLATE - OLD PLATES 184, 185, 189, & 190


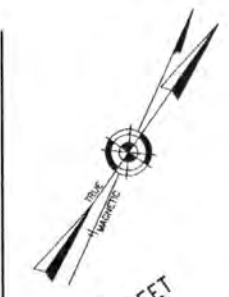
**TAX MAP**  
**CITY OF EGG HARBOR**

ATLANTIC COUNTY NEW JERSEY  
SCALE: 1" = 100' DATE: 9-17-1999

CRAIG F. REMINGTON LAND SURVEYOR LIC. NO. 23924

**RVW** REMINGTON, VERNICK & WALBERG ENGINEERS  
24 04 28146700  
845 N. MAIN STREET, PLEASANTVILLE, N.J. 08232  
(609) 645-700, FAX (609) 645-7076  
WEB SITE ADDRESS: WWW.RVE.COM

PLATE 59



FIRST STREET  
 MASSACHUSETTS AVENUE  
 ZSCOCKE STREET  
 SECOND STREET  
 MARYLAND AVENUE  
 ZSCOCKE STREET

PLATE 55

PLATE 63

PLATE 62

**TAX MAP**  
**CITY OF EGG HARBOR**

ATLANTIC COUNTY NEW JERSEY  
 SCALE: 1" = 100' DATE: 9-17-1999

CRAIG F. REMINGTON LAND SURVEYOR LIC. NO. 23924

**RV**  
**W**  
**REMINGTON, VERNICK & WALBERG ENGINEERS**  
 24 GA 28048700  
 845 N. MAIN STREET, PLEASANTVILLE, NJ 08232  
 (609) 645-7100 FAX (609) 645-7076  
 WEB SITE ADDRESS WWW.RVW.COM

COMBINED PLATE - OLD PLATES 186, 187, 191, & 192

TOWNSHIP OF WASHINGTON  
COUNTY OF BURLINGTON

TOWNSHIP OF WASHINGTON  
COUNTY OF BURLINGTON



MULLICA

RIVER

EGG HARBOR AVENUE

EGG HARBOR AVENUE

PLATE 59

WASHINGTON AVENUE

LONDON AVENUE

LIVERPOOL AVENUE

PHILADELPHIA AVE. STREET

CINCINNATI AVE.

FIRST STREET

SECOND STREET

THIRD STREET

FOURTH STREET

MASSACHUSETTS AVENUE

MASSACHUSETTS AVENUE

MARYLAND AVENUE

MARYLAND AVENUE

VIRGINIA AVENUE

PLATE 64

68

### TAX MAP CITY OF EGG HARBOR

ATLANTIC COUNTY NEW JERSEY  
SCALE: 1" = 100' DATE: 9-17-1999

CRAIG F. REMINGTON LAND SURVEYOR LIC. NO. 23924



REMINGTON, VERNICK & WALBERG ENGINEERS  
24 GA. 29042700  
840 N. MAIN STREET, PLEASANTVILLE, NJ 08232  
(609) 645-7900, FAX (609) 645-7076  
WEB SITE ADDRESS: WWW.RVW.COM

DESIGNED BY: REMINGTON AND VERNICK ENGINEERS - 10-18-2006, 01070323

COMBINED PLATE - OLD PLATES 194, 195, & PART OF 199



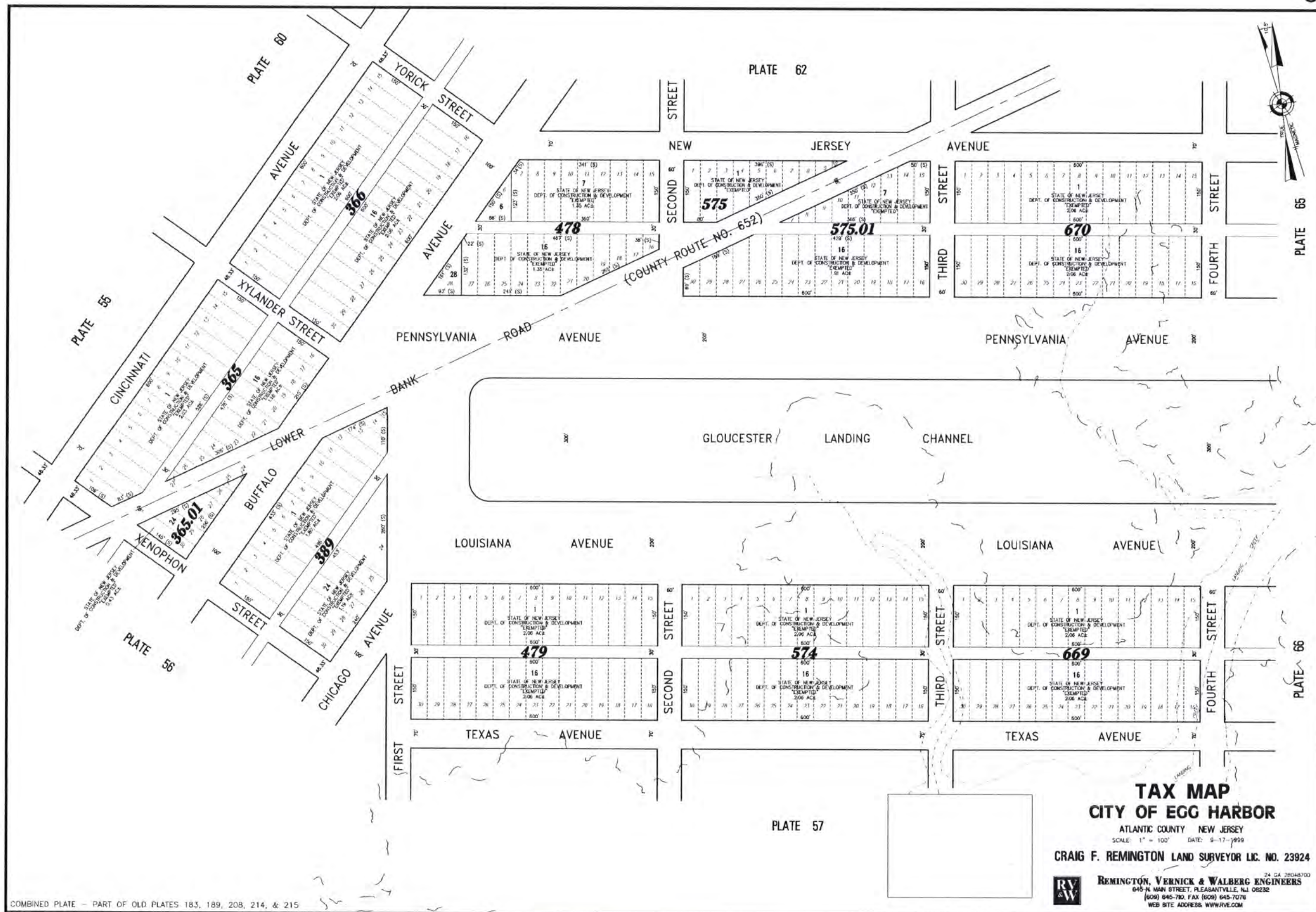
**TAX MAP**  
**CITY OF EGG HARBOR**

ATLANTIC COUNTY NEW JERSEY  
SCALE: 1" = 100' DATE: 9-17-1999

CRAIG F. REMINGTON LAND SURVEYOR LIC. NO. 23924

**RVW** REMINGTON, VERNICK & WALBERG ENGINEERS  
24 GA. 28048700  
645 N. MAIN STREET, PLEASANTVILLE, N.J. 08232  
(609) 645-780, FAX (609) 645-7076  
WEB SITE ADDRESS: WWW.RVW.COM

COMBINED PLATE - OLD PLATES 193, 203, & PART OF PLATES 189, 199, & 208

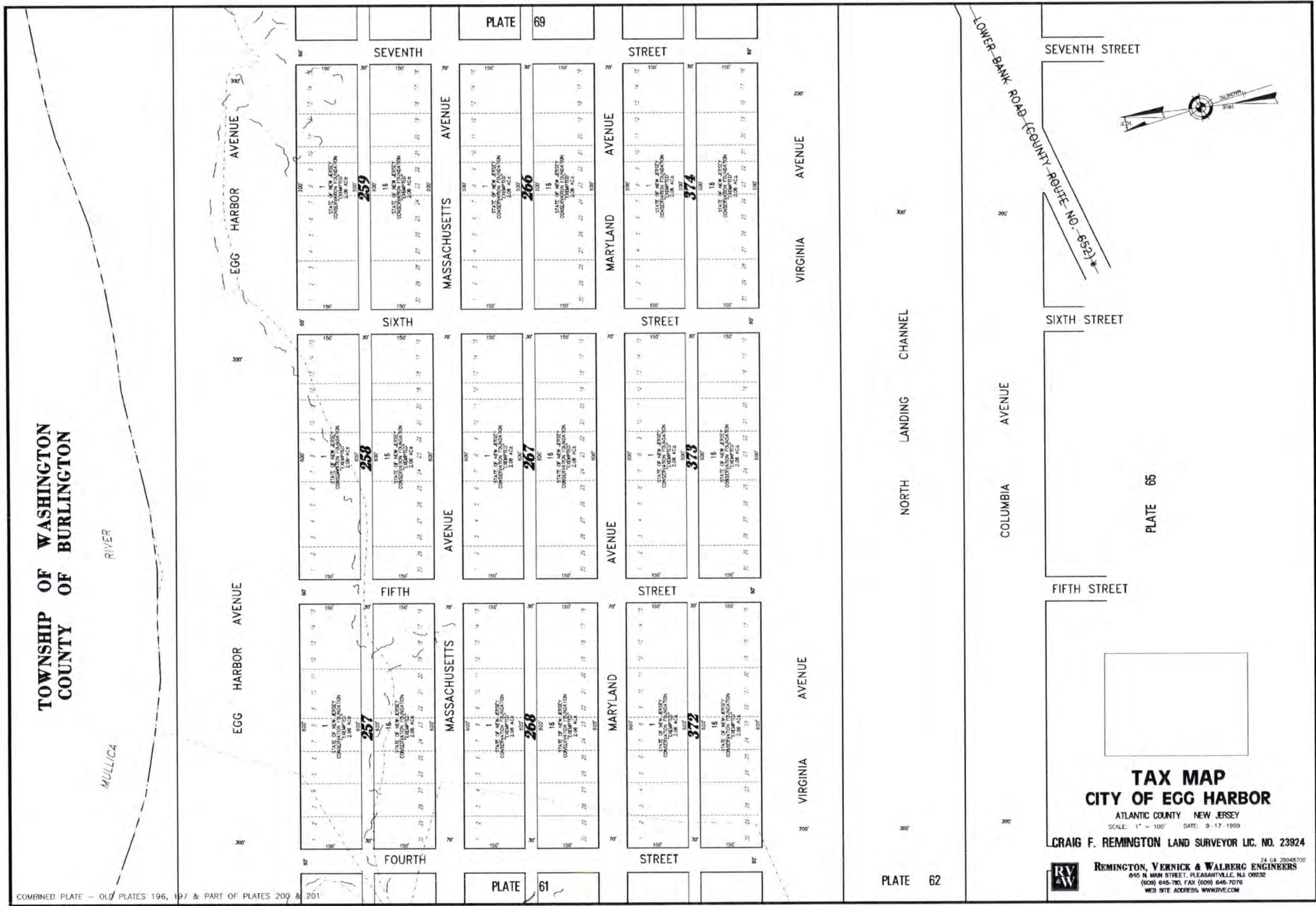


70

COMBINED PLATE - PART OF OLD PLATES 183, 189, 208, 214, & 215

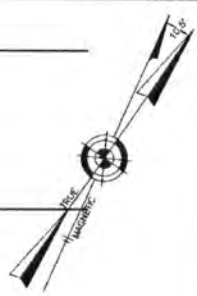
**TAX MAP**  
**CITY OF EGG HARBOR**  
 ATLANTIC COUNTY NEW JERSEY  
 SCALE: 1" = 100' DATE: 9-17-1999  
 CRAIG F. REMINGTON LAND SURVEYOR LIC. NO. 23924  
 REMINGTON, VERNICK & WALBERG ENGINEERS  
 645-N. MAIN STREET, PLEASANTVILLE, N.J. 08232  
 (609) 645-710, FAX (609) 645-7076  
 WEB SITE ADDRESS: WWW.RVW.COM





COMBINED PLATE - OLD PLATES 196, 197 & PART OF PLATES 200 & 201


PLATE 64 NORTH LANDING CHANNEL NORTH LANDING CHANNEL PLATE 69



72

**TAX MAP**  
**CITY OF EGG HARBOR**  
 ATLANTIC COUNTY NEW JERSEY  
 SCALE: 1" = 100' DATE: 9-17-1993  
 CRAIG F. REMINGTON LAND SURVEYOR LIC. NO. 23924  
 REMINGTON, VERNICK & WALBERG ENGINEERS  
 645 N. MAIN STREET, PLEASANTVILLE, N.J. 08232  
 (609) 645-780, FAX (609) 645-7076  
 WEB SITE ADDRESS: WWW.RVE.COM

COMBINED PLATE - OLD PLATES 204, 205, 209, & 210



COMBINED PLATE - OLD PLATES 216, 217, 224, & 225

**TAX MAP**  
**CITY OF EGG HARBOR**  
 ATLANTIC COUNTY NEW JERSEY  
 SCALE: 1" = 100' DATE: 9-17-1999  
 CRAIG F. REMINGTON LAND SURVEYOR LIC. NO. 23924

**REMINGTON, VERNICK & WALBERG ENGINEERS**  
 24 GA 28046700  
 845 N. MAIN STREET, PLEASANTVILLE, NJ 08232  
 (609) 645-7100 FAX (609) 645-7076  
 WEB SITE ADDRESS WWW.RVE.COM

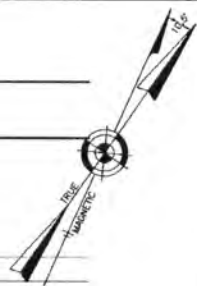


PLATE 66

PLATE 57

PLATE 58

PLATE 73

74

PLATE 68

COMBINED PLATE - OLD PLATES 231, 232, 237, & 238

**TAX MAP**  
**CITY OF EGG HARBOR**  
 ATLANTIC COUNTY NEW JERSEY  
 SCALE: 1" = 100' DATE: 9-17-1999  
 CRAIG F. REMINGTON LAND SURVEYOR LIC. NO. 23924

**REMINGTON, VERNICK & WALBERG ENGINEERS**  
 24 GA 28048700  
 845 N MAIN STREET, PLEASANTVILLE, NJ 08232  
 (609) 646-700, FAX (609) 646-7076  
 WEB SITE ADDRESS WWW.RVE.COM

PLATE 67

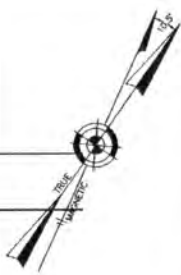


PLATE 58

PLATE 74

75

**TOWNSHIP OF GALLOWAY  
COUNTY OF ATLANTIC**

**TAX MAP  
CITY OF EGG HARBOR**

ATLANTIC COUNTY NEW JERSEY  
SCALE: 1" = 100' DATE: 9-17-1999

CRAIG F. REMINGTON LAND SURVEYOR LIC. NO. 23924



**REMINGTON, VERNICK & WALBERG ENGINEERS**  
24 GA 28048700  
845 N. MAIN STREET, PLEASANTVILLE, NJ 08222  
(609) 645-7100 FAX (609) 645-7076  
WEB SITE ADDRESS WWW.RVW.COM

COMBINED PLATE - OLD PLATES 244, 245, 252, & 253

# TAX MAP CITY OF EGG HARBOR

ATLANTIC COUNTY NEW JERSEY  
SCALE: 1" = 100' DATE: 9-17-1999

CRAIG F. REMINGTON LAND SURVEYOR LIC. NO. 23924

**RV** **W** 24 GA 28048700  
**REMINGTON, VERNICK & WALBERG ENGINEERS**  
645 N. MAIN STREET, PLEASANTVILLE, N.J. 08232  
(609) 645-7000, FAX (609) 645-7076  
WEB SITE ADDRESS: WWW.RVWE.COM

TOWNSHIP OF WASHINGTON  
COUNTY OF BURLINGTON



RIVER

MULLICA

PLATE 70

PLATE 64



NINTH

STREET

PLATE 71

EIGHTH

STREET

PLATE 66

SEVENTH

STREET

COMBINED PLATE - OLD PLATES 61, 62, 70 & 71

# TAX MAP CITY OF EGG HARBOR

ATLANTIC COUNTY NEW JERSEY  
SCALE: 1" = 100' DATE: 9-17-1999

CRAIG F. REMINGTON LAND SURVEYOR LIC. NO. 23824



REMINGTON, VERNICK & WALBERG ENGINEERS  
24 CA 28048700  
845 N. MAIN STREET, PLEASANTVILLE, N.J. 08232  
(609) 645-7100 FAX (609) 645-7076  
WEB SITE ADDRESS WWW.RVWE.COM



TOWNSHIP OF WASHINGTON  
COUNTY OF BURLINGTON

MULLICA RIVER

378  
28  
2.0 AC

378  
18  
1.0 AC

377  
19  
1.0 AC

263  
11  
1.0 AC

262  
24  
1.0 AC

262  
24  
1.0 AC

EGG HARBOR AVENUE

MASSACHUSETTS AVENUE

MARYLAND AVENUE

VIRGINIA AVENUE

NORTH LANDING CHANNEL

COLUMBIA AVENUE

COLUMBIA AVENUE

EGG HARBOR AVENUE

NINTH STREET

PLATE 69

STREET

TENTH STREET

STREET

NINTH STREET

TENTH STREET

STREET

ELEVENTH STREET

LOWER BANK ROAD (COUNTY ROUTE NO. 632)

PLATE 69  
NORTH LANDING CHANNEL

PLATE 70  
NORTH LANDING CHANNEL  
TOWNSHIP OF WASHINGTON  
COUNTY OF BURLINGTON

MULLICA RIVER

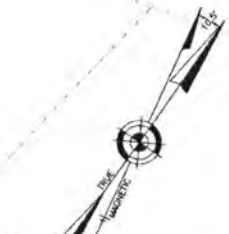



PLATE 65

PLATE 75

78

**TAX MAP**  
**CITY OF EGG HARBOR**

ATLANTIC COUNTY, NEW JERSEY  
SCALE: 1" = 100' DATE: 9-17-1995

CRAIG F. REMINGTON LAND SURVEYOR LIC. NO. 23924



REMINGTON, VERNICK & WALBERG ENGINEERS  
24 GA 28048700  
645 N. MAIN STREET, PLEASANTVILLE, NJ 08232  
(609) 646-790, FAX (609) 646-7076  
WEB SITE ADDRESS WWW.RVE.COM

COMBINED PLATE - OLD PLATES 206, 207, 211, & 212

PLATE 72

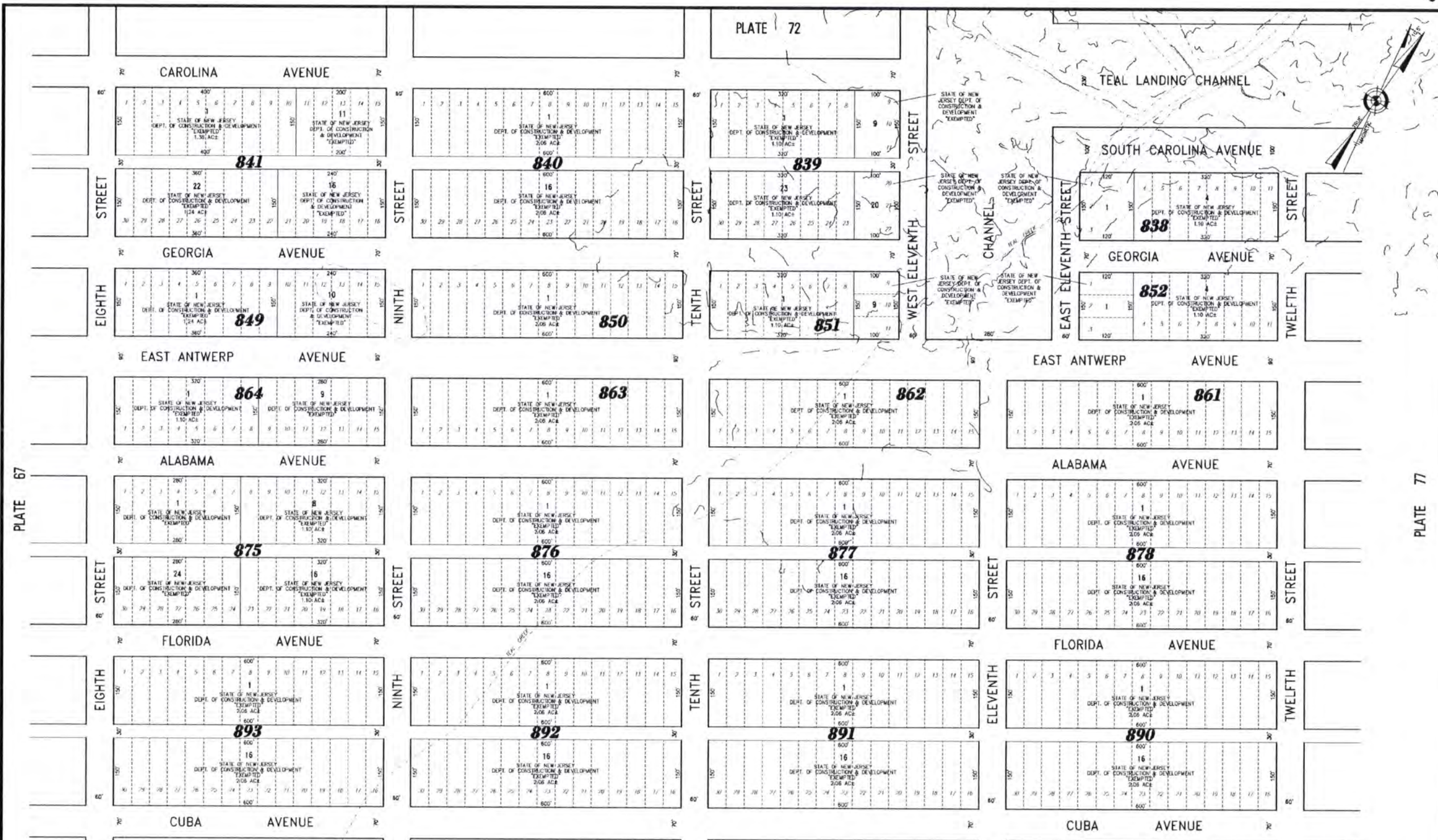




COMBINED PLATE - OLD PLATES 218, 219, 226, & 227

PLATE 73

79



COMBINED PLATE - OLD PLATES 233, 234, 239, & 240

PLATE 74

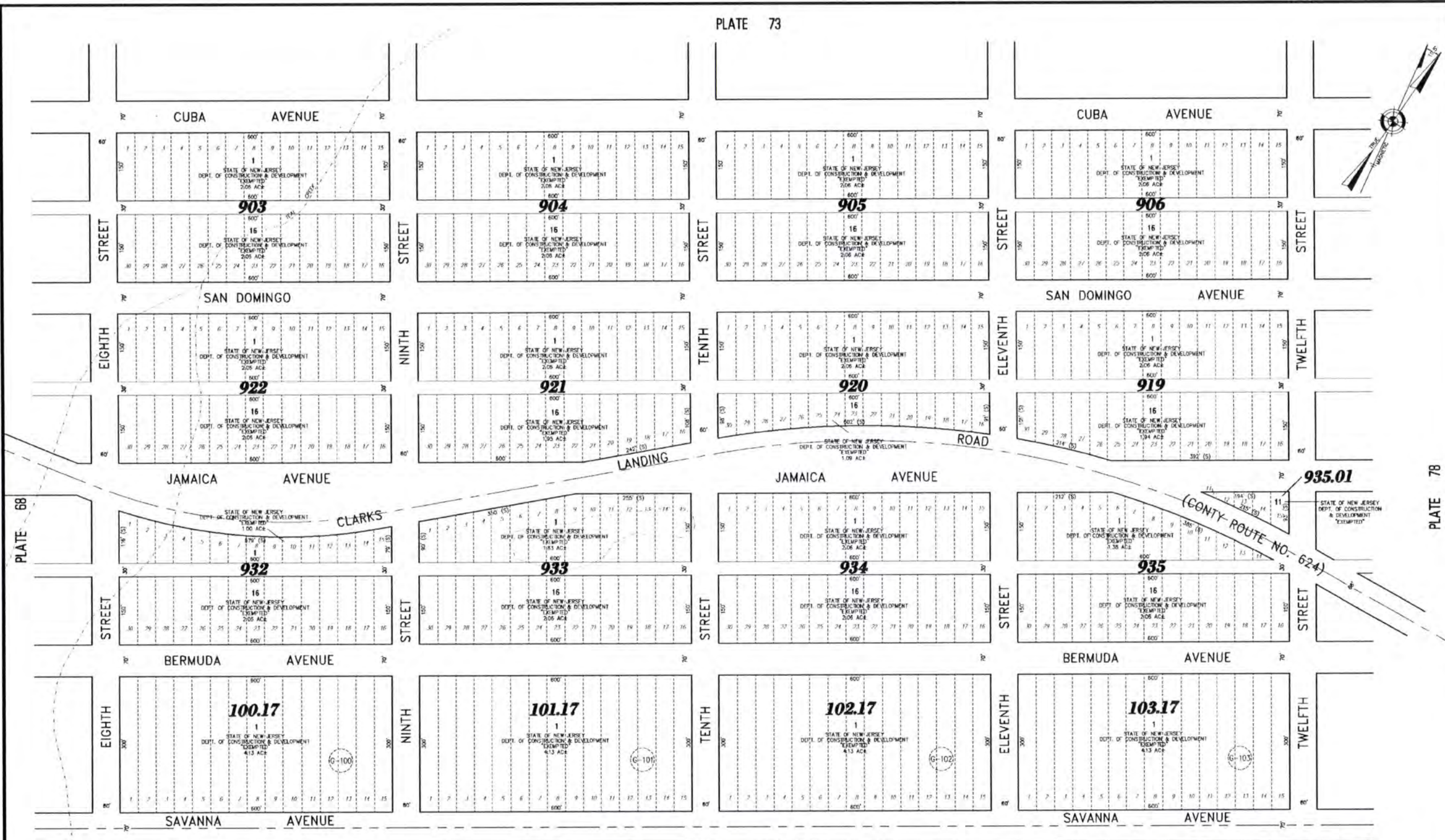
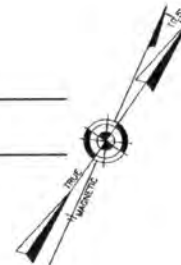
**TAX MAP**  
**CITY OF EGG HARBOR**

ATLANTIC COUNTY NEW JERSEY  
 SCALE: 1" = 100' DATE: 9-17-1999

CRAIG F. REMINGTON LAND SURVEYOR LIC. NO. 23924



REMINGTON, VERNICK & WALBERG ENGINEERS  
 645 N. MAIN STREET, PLEASANTVILLE, N.J. 08232  
 (609) 645-7800 FAX (609) 645-7076  
 WEB SITE ADDRESS WWW.RVW.COM



**TOWNSHIP OF GALLOWAY  
COUNTY OF ATLANTIC**

**TAX MAP  
CITY OF EGG HARBOR**

ATLANTIC COUNTY NEW JERSEY  
SCALE: 1" = 100' DATE: 9-17-1999

CRAIG F. REMINGTON LAND SURVEYOR LIC. NO. 23924



REMINGTON, VERNICK & WALBERG ENGINEERS  
24 GA 2848700  
845 N. MAIN STREET, PLEASANTVILLE, N.J. 08232  
(609) 645-7000, FAX (609) 645-7076  
WEB SITE ADDRESS: WWW.RVW.COM

### TAX MAP CITY OF EGG HARBOR

ATLANTIC COUNTY NEW JERSEY  
SCALE: 1" = 100' DATE: 9-17-1999

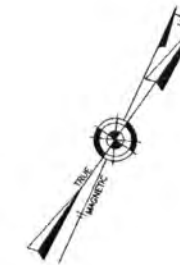
CRAIG F. REMINGTON LAND-SURVEYOR LIC. NO. 23924



REMINGTON, VERNICK & WALBERG ENGINEERS  
24 GA 28048700  
645 N. MAIN STREET, PLEASANTVILLE, N.J. 08232  
(609) 645-7800 FAX (609) 645-7076  
WEB SITE ADDRESS: WWW.RVE.COM



## TOWNSHIP OF WASHINGTON COUNTY OF BURLINGTON



MULLICA RIVER

CALIFORNIA AVENUE

EGG HARBOR AVENUE

NEW JERSEY AVENUE

THIRTEENTH AVENUE

PENNSYLVANIA AVENUE

THIRTEENTH AVENUE

GLOUCESTER LANDING CHANNEL

1	2	3	4	5	6	7	8	9	10	11	12	13	14	15	16	17	18	19	20	21	22	23	24	25	26	27	28	29	30	31	32	33	34	35	36	37	38	39	40	41	42	43	44	45	46	47	48	49	50
---	---	---	---	---	---	---	---	---	----	----	----	----	----	----	----	----	----	----	----	----	----	----	----	----	----	----	----	----	----	----	----	----	----	----	----	----	----	----	----	----	----	----	----	----	----	----	----	----	----

777

1	2	3	4	5	6	7	8	9	10	11	12	13	14	15	16	17	18	19	20	21	22	23	24	25	26	27	28	29	30	31	32	33	34	35	36	37	38	39	40	41	42	43	44	45	46	47	48	49	50
---	---	---	---	---	---	---	---	---	----	----	----	----	----	----	----	----	----	----	----	----	----	----	----	----	----	----	----	----	----	----	----	----	----	----	----	----	----	----	----	----	----	----	----	----	----	----	----	----	----

777.01

1	2	3	4	5	6	7	8	9	10	11	12	13	14	15	16	17	18	19	20	21	22	23	24	25	26	27	28	29	30	31	32	33	34	35	36	37	38	39	40	41	42	43	44	45	46	47	48	49	50
---	---	---	---	---	---	---	---	---	----	----	----	----	----	----	----	----	----	----	----	----	----	----	----	----	----	----	----	----	----	----	----	----	----	----	----	----	----	----	----	----	----	----	----	----	----	----	----	----	----

792

1	2	3	4	5	6	7	8	9	10	11	12	13	14	15	16	17	18	19	20	21	22	23	24	25	26	27	28	29	30	31	32	33	34	35	36	37	38	39	40	41	42	43	44	45	46	47	48	49	50
---	---	---	---	---	---	---	---	---	----	----	----	----	----	----	----	----	----	----	----	----	----	----	----	----	----	----	----	----	----	----	----	----	----	----	----	----	----	----	----	----	----	----	----	----	----	----	----	----	----

793

1	2	3	4	5	6	7	8	9	10	11	12	13	14	15	16	17	18	19	20	21	22	23	24	25	26	27	28	29	30	31	32	33	34	35	36	37	38	39	40	41	42	43	44	45	46	47	48	49	50
---	---	---	---	---	---	---	---	---	----	----	----	----	----	----	----	----	----	----	----	----	----	----	----	----	----	----	----	----	----	----	----	----	----	----	----	----	----	----	----	----	----	----	----	----	----	----	----	----	----

793

1	2	3	4	5	6	7	8	9	10	11	12	13	14	15	16	17	18	19	20	21	22	23	24	25	26	27	28	29	30	31	32	33	34	35	36	37	38	39	40	41	42	43	44	45	46	47	48	49	50
---	---	---	---	---	---	---	---	---	----	----	----	----	----	----	----	----	----	----	----	----	----	----	----	----	----	----	----	----	----	----	----	----	----	----	----	----	----	----	----	----	----	----	----	----	----	----	----	----	----

793

PLATE 71

COMBINED PLATE - OLD PLATE 213

PLATE 76

TOWNSHIP OF MULLICA  
COUNTY OF ATLANTIC

# TAX MAP CITY OF EGG HARBOR

ATLANTIC COUNTY NEW JERSEY  
SCALE: 1" = 100' DATE: 9-17-1999

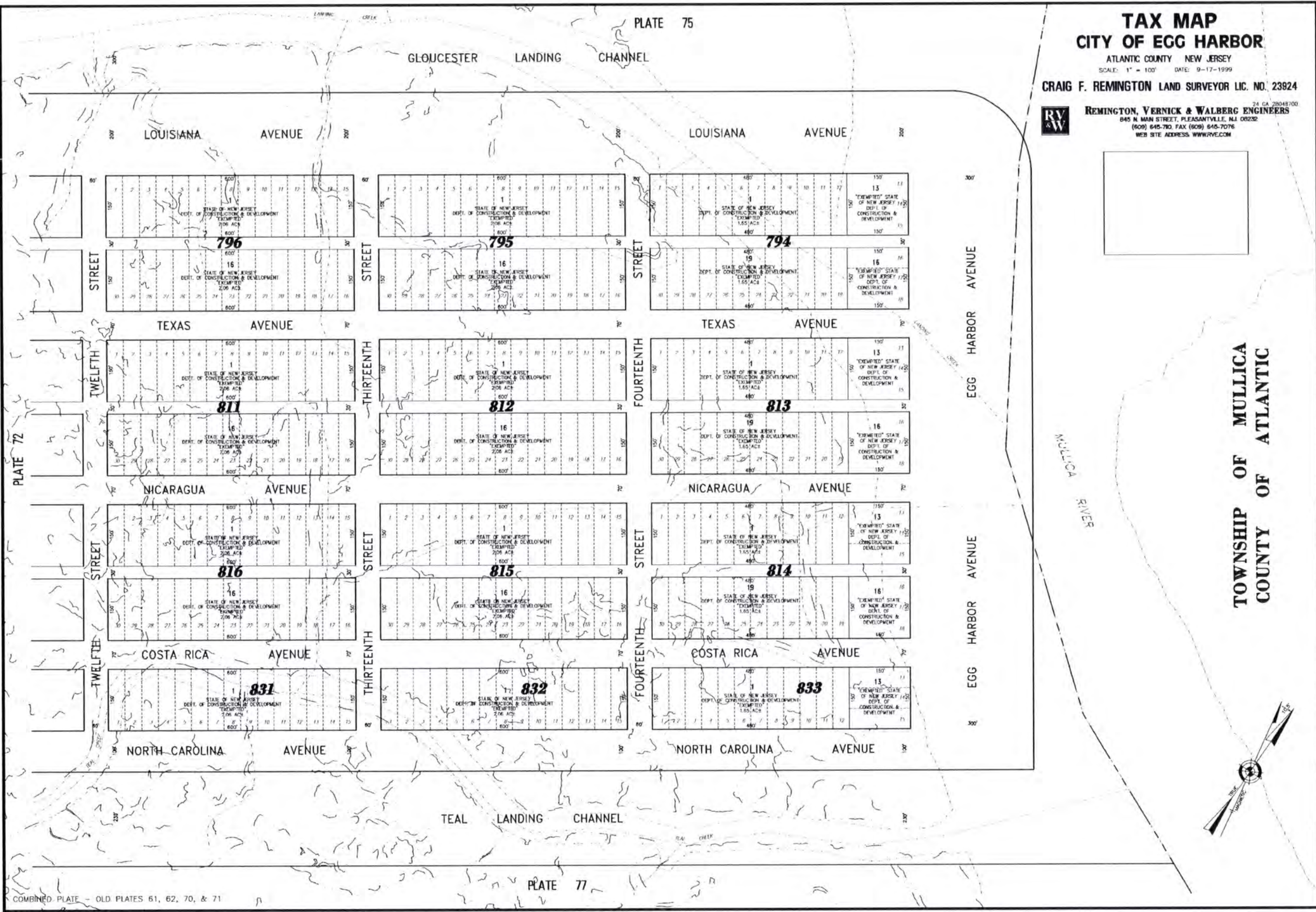
CRAIG F. REMINGTON LAND SURVEYOR LIC. NO. 23924



REMINGTON, VERNICK & WALBERG ENGINEERS  
845 N. MAIN STREET, PLEASANTVILLE, NJ 08232  
(609) 645-7920 FAX (609) 645-7076  
WEB SITE ADDRESS: WWW.RVW.COM




TOWNSHIP OF MULLICA  
COUNTY OF ATLANTIC



COMBINED PLATE - OLD PLATES 61, 62, 70, & 71

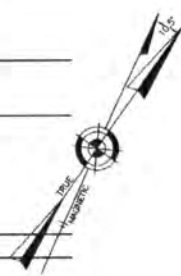
PLATE 77

PLATE 75



MULLICA RIVER  
 TOWNSHIP OF MULLICA  
 COUNTY OF ATLANTIC

**TAX MAP**  
**CITY OF EGG HARBOR**  
 ATLANTIC COUNTY NEW JERSEY  
 SCALE: 1" = 100' DATE: 9-17-1999  
 CRAIG F. REMINGTON LAND SURVEYOR LIC. NO. 23924  
 REMINGTON, VERNICK & WALBERG ENGINEERS  
 24 GA 25048700  
 645 N. MAIN STREET, PLEASANTVILLE, N.J. 08232  
 (609) 648-7800 FAX: (609) 648-7076  
 WEB SITE ADDRESS: WWW.RVE.COM



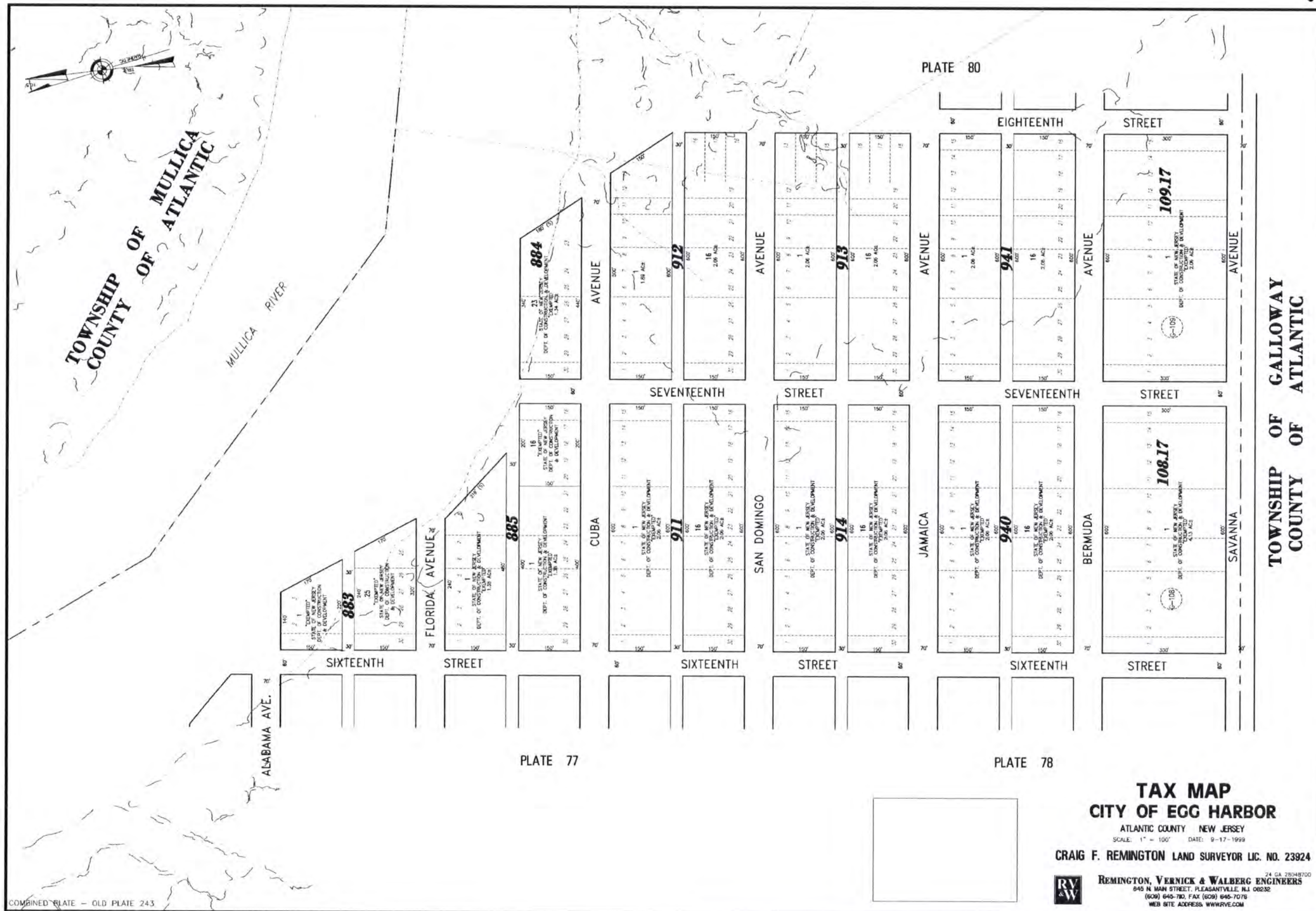
TOWNSHIP OF GALLOWAY  
COUNTY OF ATLANTIC

TAX MAP  
CITY OF EGG HARBOR

ATLANTIC COUNTY NEW JERSEY  
SCALE: 1" = 100' DATE: 9-17-1999  
CRAIG F. REMINGTON LAND SURVEYOR LIC. NO. 23924  
REMINGTON, VERNICK & WALBERG ENGINEERS  
845 N. MAIN STREET, PLEASANTVILLE, N.J. 08232  
(609) 645-7100 FAX (609) 645-7076  
WEB SITE ADDRESS WWW.RVW.COM

THIS IS A PORTION OF A TRACT OF LAND OWNED BY JOHN CORE (148 ADDRESS) THAT WAS AN EXCEPTION TO THE CITY OF EGG HARBOR IN 1925 FROM SARAH B. COX WELLS TO THE CITY OF EGG HARBOR DATED APRIL 25, 1971 AND RECORDED IN BOOK 40, PAGE 457 ETC. (EXCEPTIONS ON PAGE 462) AND WOULD BE LOCATED IN THE TOWNSHIP OF GALLOWAY.

THE MUNICIPAL BOUNDARY (SAVANNAH AVENUE) DIVIDING EGG HARBOR CITY AND GALLOWAY TOWNSHIP WAS ESTABLISHED ON THIS SURVEY IN ACCORDANCE WITH SURVEY CONTROL POINTS SET BY THOMAS DARCY AND SHOWN ON A PLAT ENTITLED "SURVEY AND SUBDIVISION, BLOCK 280, LOT 4, BLOCK 281, LOTS 3, 5, 6, 7, GALLOWAY TOWNSHIP, ATLANTIC COUNTY, NEW JERSEY." THIS BOUNDARY WAS FIXED BY ADJUDICATION OF THE SUPERIOR COURT OF NEW JERSEY IN ACCORDANCE WITH THE DARCY SURVEY AND RECOMMENDATION OF A BOUNDARY COMMISSION APPOINTED BY THE COURT.



COMBINED PLATE - OLD PLATE 243

PLATE 77

PLATE 78

PLATE 80

**TAX MAP**  
**CITY OF EGG HARBOR**

ATLANTIC COUNTY NEW JERSEY  
 SCALE: 1" = 100' DATE: 9-17-1999

CRAIG F. REMINGTON LAND SURVEYOR LIC. NO. 23924



24 GA 25048700  
**REMINGTON, VERNICK & WALBERG ENGINEERS**  
 845 N MAIN STREET, PLEASANTVILLE, NJ 08232  
 (609) 645-710, FAX (609) 645-7076  
 WEB SITE ADDRESS: WWW.RVW.COM



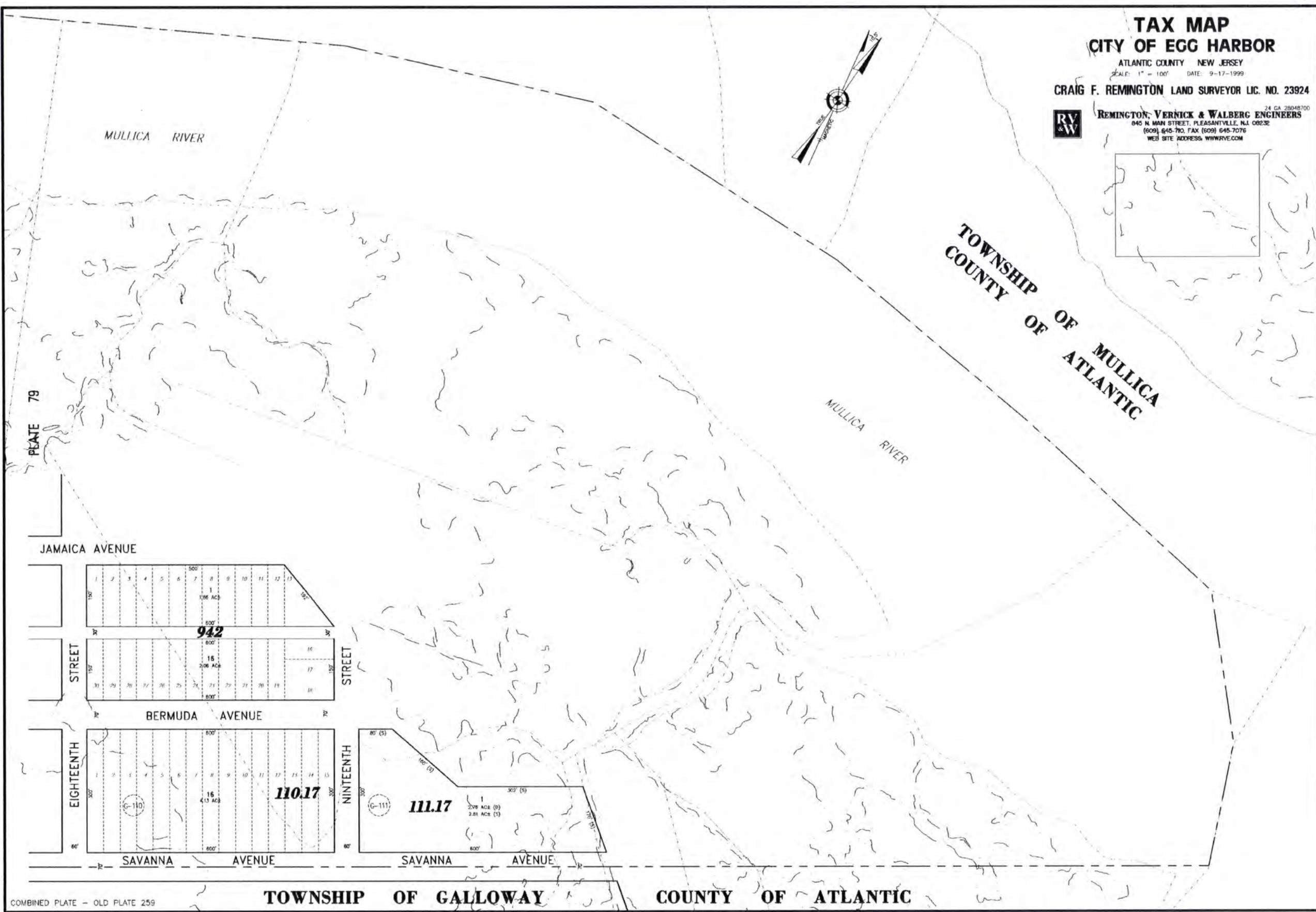
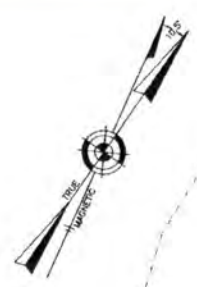
# TAX MAP CITY OF EGG HARBOR

ATLANTIC COUNTY NEW JERSEY  
SCALE: 1" = 100' DATE: 9-17-1999

CRAIG F. REMINGTON LAND SURVEYOR LIC. NO. 23924



REMINGTON, VERNICK & WALBERG ENGINEERS  
24 GA 28948700  
845 N. MAIN STREET, PLEASANTVILLE, NJ 08232  
(609) 645-7100, FAX (609) 645-7076  
WEB SITE ADDRESS: WWW.RVW.COM



COMBINED PLATE - OLD PLATE 259

TOWNSHIP OF GALLOWAY COUNTY OF ATLANTIC