












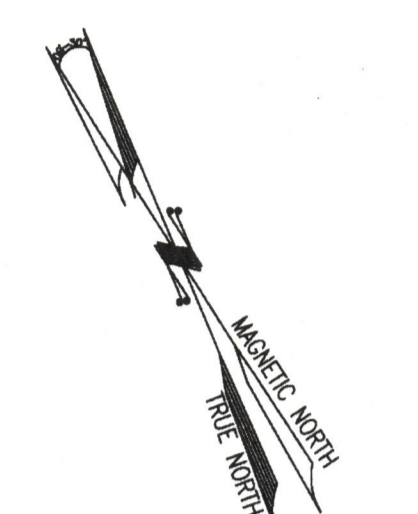


REVISIONS			
DATE	BY	LIC. NO.	COMMENTS
12/17/09	JAM	29918	
6/15/10	JAM	29918	
7/12/10	JAM	29918	

### LEGEND

- COUNTY LINE 
- MUNICIPAL BOUNDARY LINE 
- ARTIFICIAL BLOCK LIMIT 
- FORMER PROPERTY LINE 
- STREAM & WATER LINES 
- STREAM & WATER LINES (IF PROPERTY LINE) 
- SHEET LIMIT LINE (ON KEY MAP) 
- PIERHEAD LINE 
- BULKHEAD LINE 
- FLOOD HAZARD LINE 
- BOUNDARIES OF SPECIAL TAXING DIST 
- EASEMENT LINE 
- BLOCK NUMBER (ON KEY MAP) 

- BLOCK NUMBER 538
- TAX MAP SHEET NUMBER 24
- LOT NUMBER 16
- SCALED DISTANCE/ACREAGE 200'(S)
- DEED DISTANCE/ACREAGE 200'(D)
- CALCULATED DISTANCE 200'



## KEY MAP I



## KEY MAP III

THE AREAS, BOUNDARIES, AND DIMENSIONS SHOWN ON THIS MAP ARE DERIVED FROM GROUND SURVEYS, AERIAL SURVEYS AND RECORDED PLANS, MAPS, DEEDS, AND WILLS AND ARE TO BE USED FOR TAX ASSESSMENT PURPOSES ONLY.

**TAX MAP**  
**TOWNSHIP OF EGG HARBOR**  
 ATLANTIC COUNTY, NEW JERSEY  
 SCALE: 1"=1500' JANUARY 2008  
**JAMES A. MOTT, PE, PLS**  
PROFESSIONAL ENGINEER & LAND SURVEYOR  
 NEW JERSEY LICENSE NO. 29918  
 3122 FIRE ROAD  
 EGG HARBOR TOWNSHIP, NJ 08234

THIS SHEET HAS BEEN DRAWN USING  
COMPUTER AIDED DRAFTING/DESIGN (CAD/D).