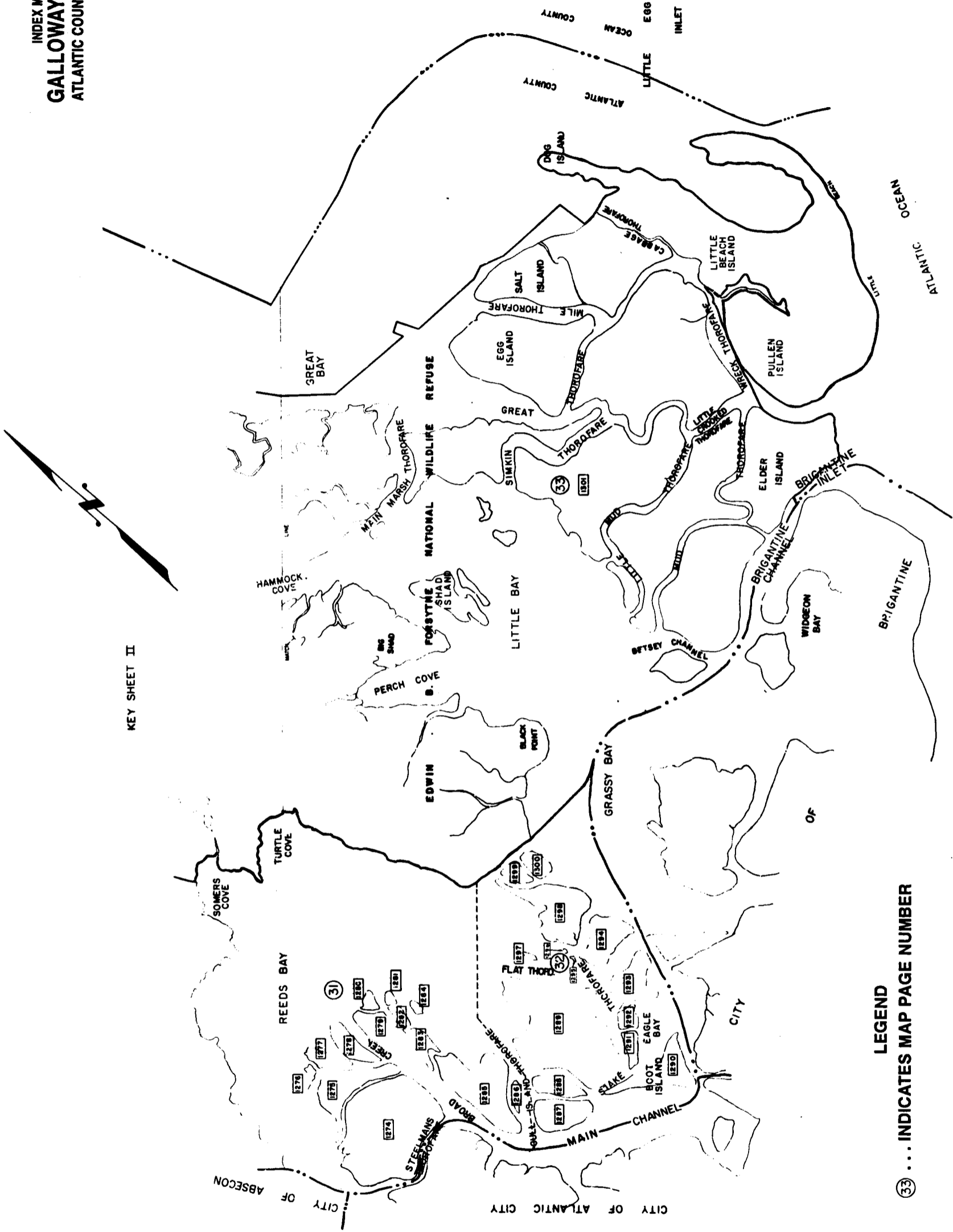


INDEX MAP 2 OF
GALLOWAY TOWNSHIP
 ATLANTIC COUNTY, NEW JERSEY

KEY SHEET III

INDEX MAP 3 OF
GALLOWAY TOWNSHIP
ATLANTIC COUNTY, NEW JERSEY



KEY SHEET II

LEGEND
③... INDICATES MAP PAGE NUMBER

WILSON AVE

BUFFALO AVE
CHICAGO AVE
ST LOUIS AVE
BOSTON AVE
HAVANA AVE
ST FRANCISCO AVE
NEW ORLEANS AVE
ASTORIA AVE
BALTIMORE AVE

TOWNSHIP

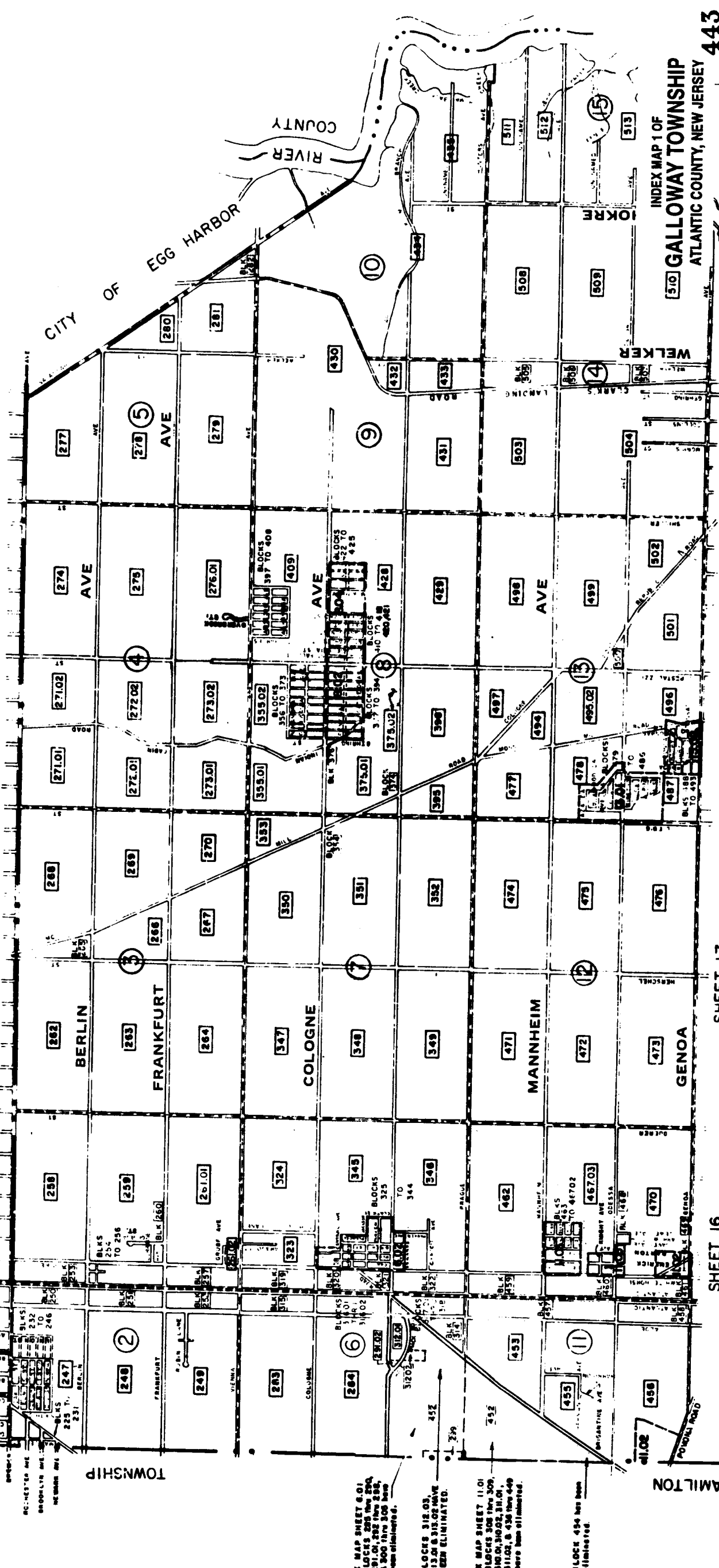
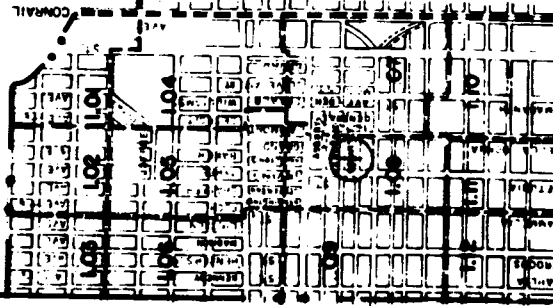
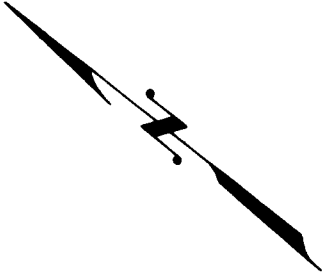
CITY

OF

EGG HARBOR

CITY OF EGG HARBOR

LEGEND
② ... INDICATES MAP PAGE NUMBER



HAMILTON

SHEET 16

SHEET 17

KEY SHEET II

SHEET 18

SHEET 19

INDEX MAP 1 OF
GALLOWAY TOWNSHIP
ATLANTIC COUNTY, NEW JERSEY 443

H

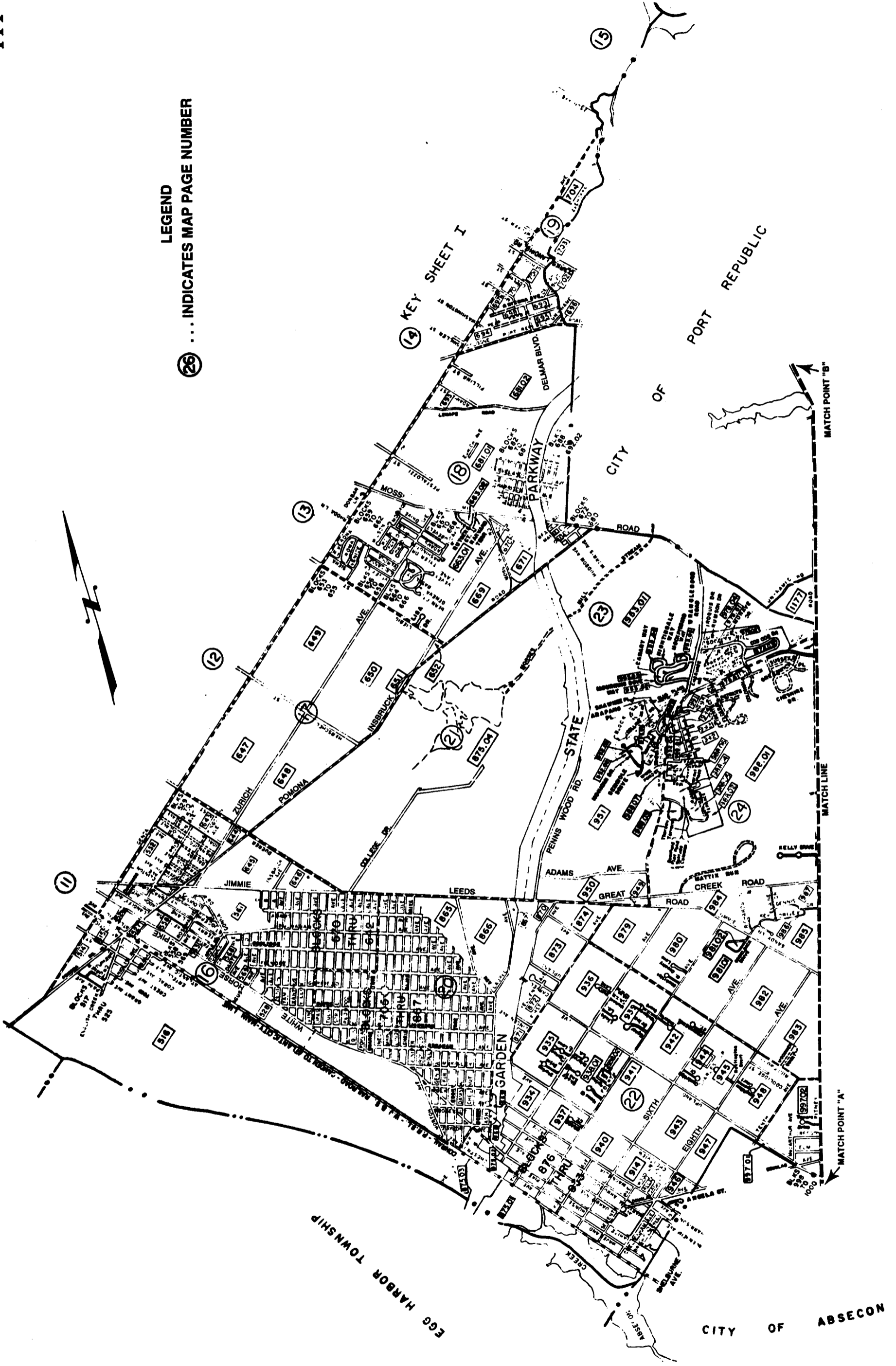
TAX MAP SHEET 6.01
BLOCKS 295 thru 309,
310.01, 310.02, 311.01,
& 311.02, & 438 thru 449
have been eliminated.

BLOCKS 319.01
319.02 & 319.03
HAVE BEEN ELIMINATED.

TAX MAP SHEET 11.01
BLOCKS 308 thru 309,
310.01, 310.02, 311.01,
311.02, & 438 thru 449
have been eliminated.

BLOCK 454 has been
eliminated.

LEGEND
②③ ... INDICATES MAP PAGE NUMBER



MATCH POINT "B"

MATCHLINE

MATCH POINT "A"

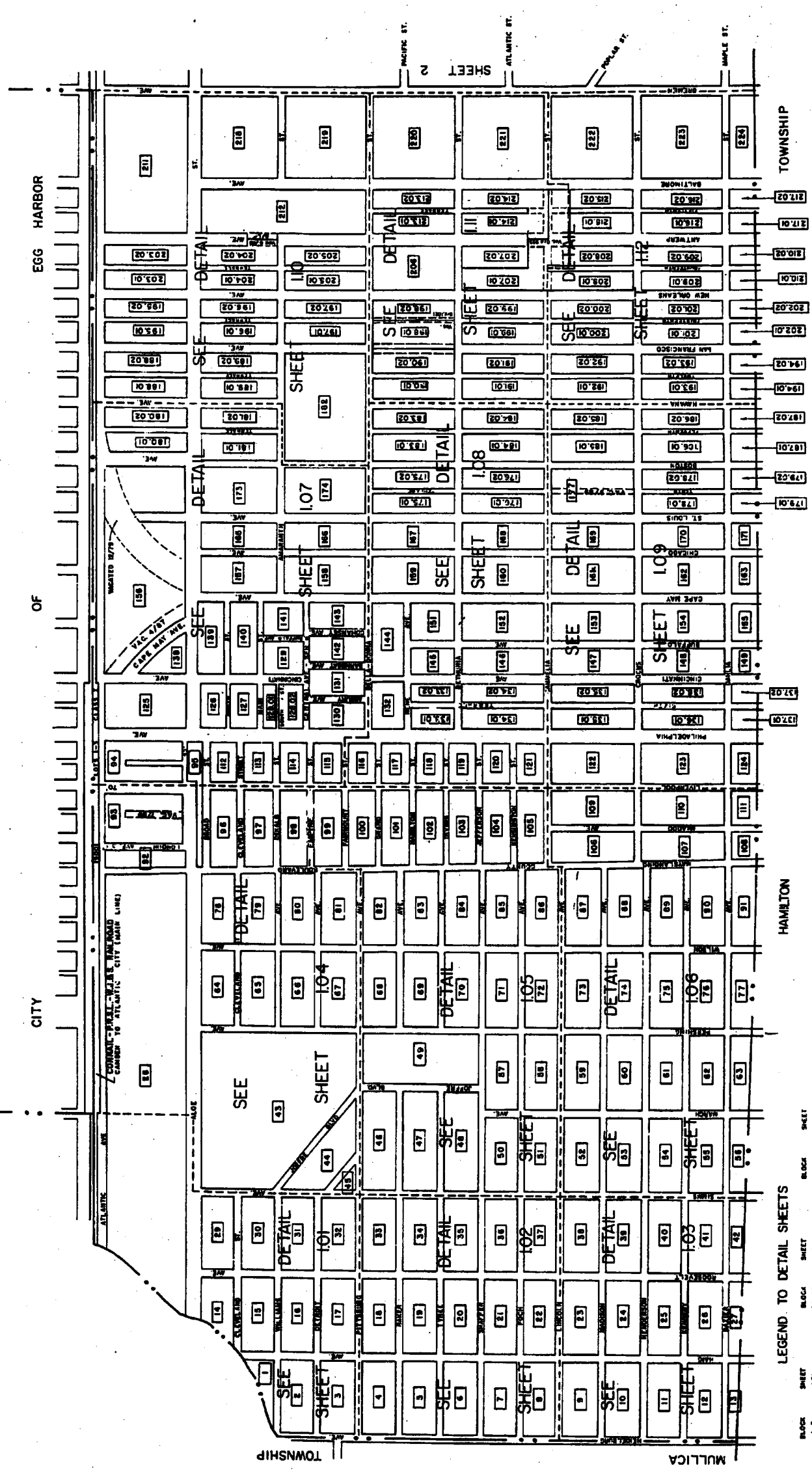

EGG HARBOR TOWNSHIP

CITY OF ABSECON

CITY OF PORT REPUBLIC

TAX MAP
GALLOWAY TOWNSHIP
ATLANTIC COUNTY, NEW JERSEY
SCALE: 1" = 400'
JANUARY, 1972
RONALD J. PRICE
SURVEYOR N.J.
411 LITERARY BLVD.

THE COUNTY ENGINEER IN THE DISTRICT
OF ATLANTIC COUNTY, NEW JERSEY
CERTIFIED AS A TRUE AND CORRECT COPY OF
THE ORIGINAL RECORDS OF THE COUNTY
ENGINEER'S OFFICE.
DATE: JAN 2 1972
BY: [Signature]
SERIAL NO. 514



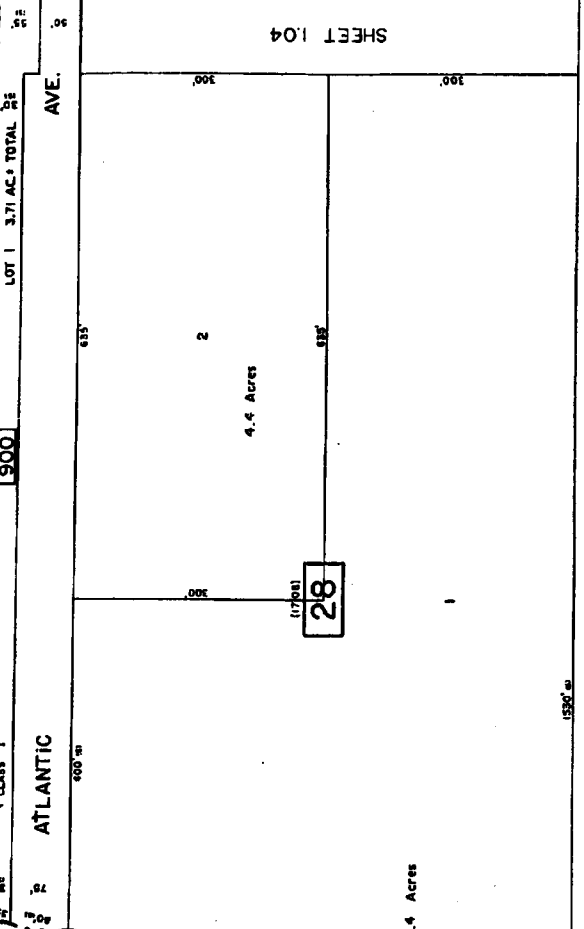
LEGEND TO DETAIL SHEETS

BLOCK	SHEET
1-3	1-3
4-8	4-8
9-13	9-13
14-17	14-17
18-21	18-21
22-25	22-25
26-29	26-29
30-33	30-33
34-37	34-37
38-41	38-41
42-45	42-45
46-49	46-49
50-53	50-53
54-57	54-57
58-61	58-61
62-65	62-65
66-69	66-69
70-73	70-73
74-77	74-77
78-81	78-81
82-85	82-85
86-89	86-89
90-93	90-93
94-97	94-97
98-101	98-101
102-105	102-105
106-109	106-109
110-113	110-113
114-117	114-117
118-121	118-121
122-125	122-125

DATE	REVISIONS
MAY 1964	
JULY 1965	
OCT. 1966	
APR. 1967	
MAY 1968	
JULY 1969	
MAY 1970	
MARCH 1971	
FEBRUARY 1972	

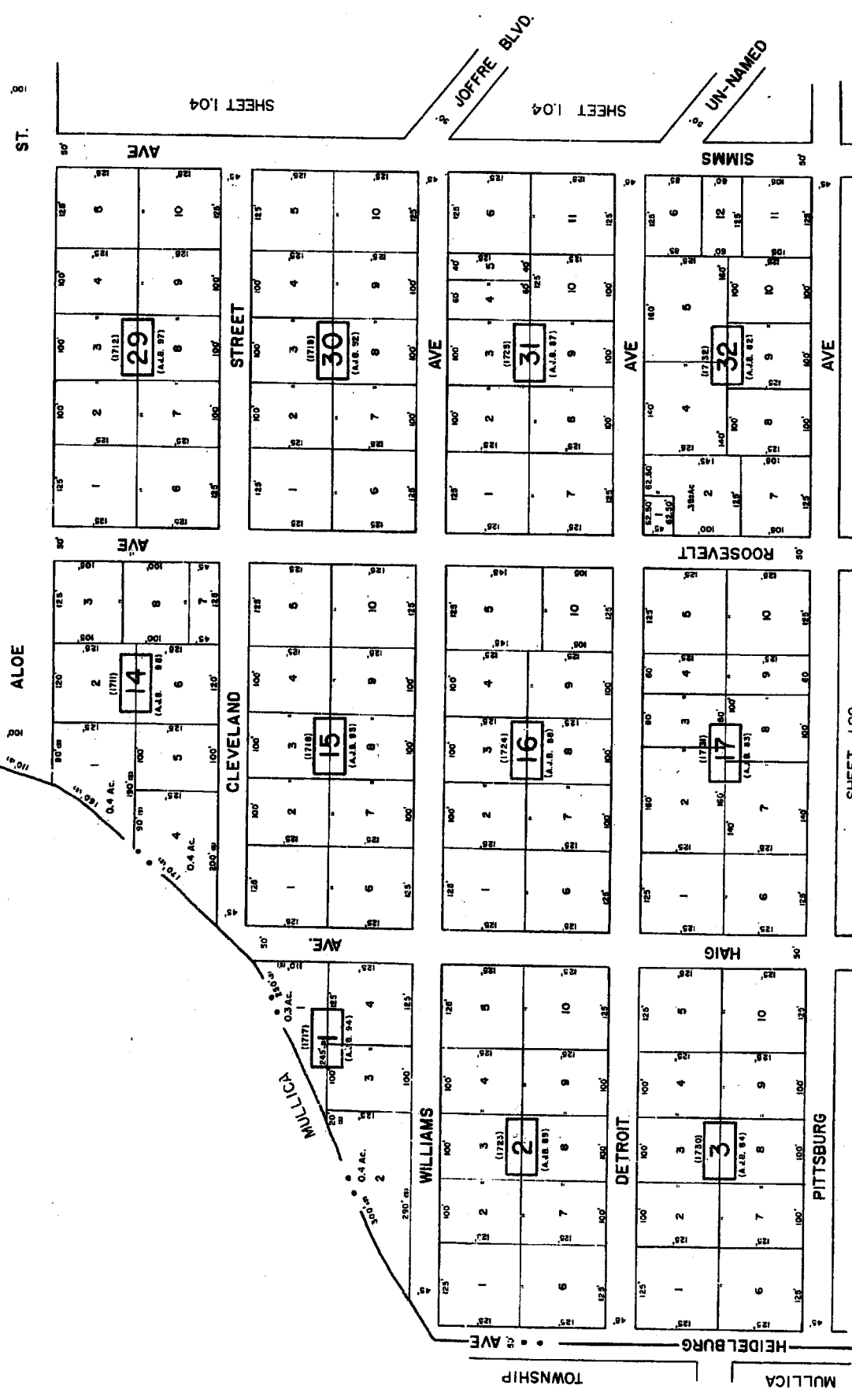

MULLICA TOWNSHIP

(CONRAIL - P.R.S.L. - W.J.B. RAILROAD - CAMDEN TO ATLANTIC CITY - MAIN LINE)
CLASS 1 LOT 1 2.71 AC. TOTAL 2E



SHEET 104

12.4 ACRES



SHEET 104

SHEET 104

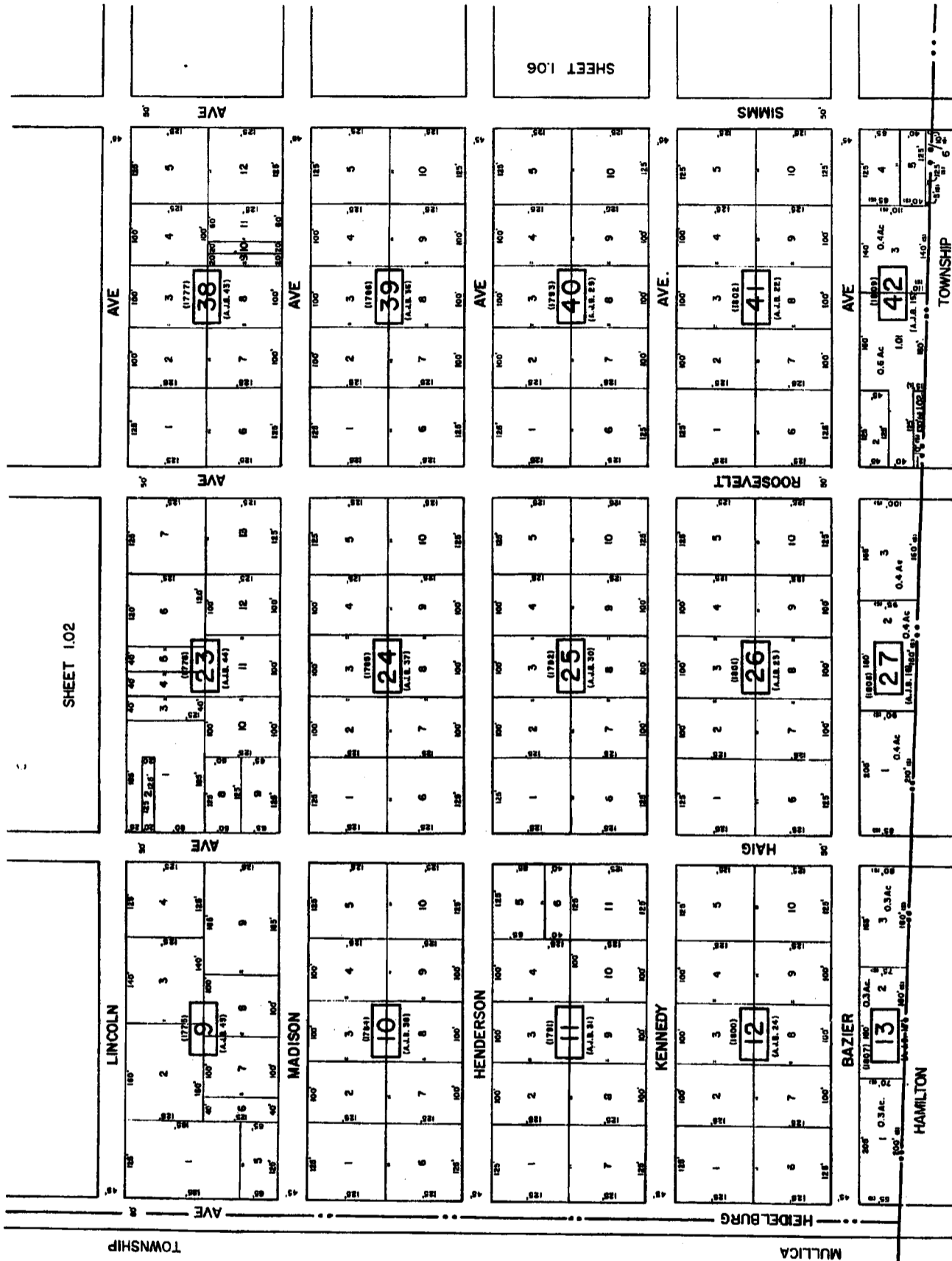
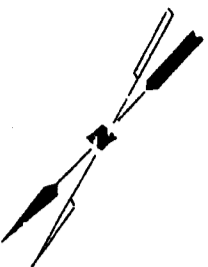
SHEET 102

NEW JERSEY DEPARTMENT OF THE TREASURY
DIVISION OF TAX ADMINISTRATION
PREPARED AS A TAX MAP PURSUANT TO THE
PROVISIONS OF CHAPTER 124, L.A.S. 1976, AND
THE 2002 REVISIONS OF CHAPTER 124, L.A.S. 1976.
DATE: 2/20/02 BY: [Signature] TITLE: [Title]

TAX MAP
GALLOWAY TOWNSHIP
ATLANTIC COUNTY, NEW JERSEY
SCALE: 1" = 100'
JANUARY, 1972
RONALD J. PRICE
NORTHFIELD, N.J.
P.L. LICENSE NO. 15186

NOTE: LETTERS A.B. INDICATES NUMBER ON MAP OF "EGG HARBOR CITY MANOR" BY J.J. ROZARTH CORP.

REVISIONS	DATE
NOV. 1984	
FEBRUARY 1978	



THE NEW JERSEY DEPARTMENT OF TREASURY
DIVISION OF TAXATION
PUBLIC UTILITY TAX DIVISION
APPROVED AS TO THE ACCURACY OF THE
RECORDING OF THIS MAP BY THE
COMMISSIONER OF TAXATION AND THE
ATTORNEY GENERAL, ATTORNEY OF TAXATION
ON 1/11/72
BY: *[Signature]*
DATE: 1/11/72

TAX MAP
GALLOWAY TOWNSHIP
ATLANTIC COUNTY, NEW JERSEY
SCALE: 1" = 100'
JANUARY, 1972
RONALD J. PRICE
NORTHFIELD, N.J.
P.L. LICENSE NO. 1700

REVISIONS
NOVEMBER 1964
FEBRUARY 1973

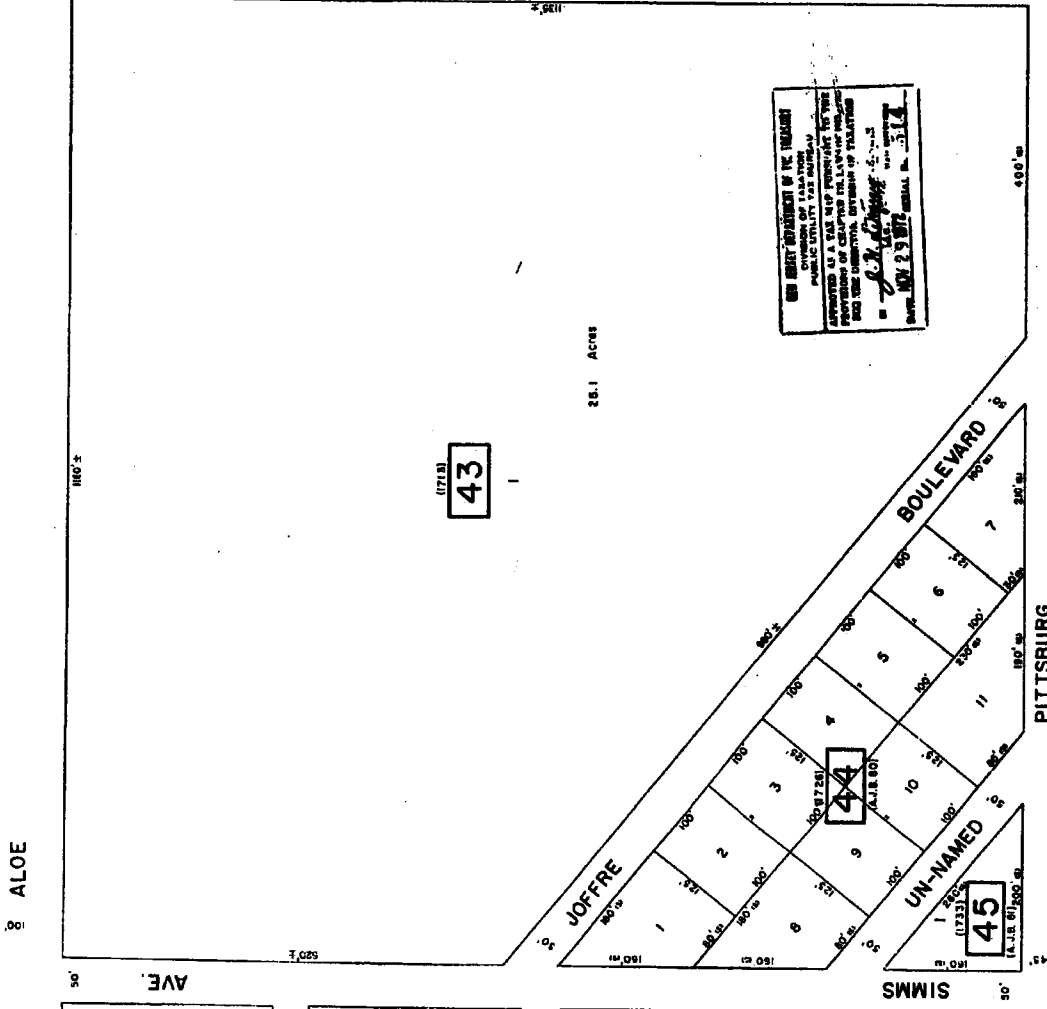
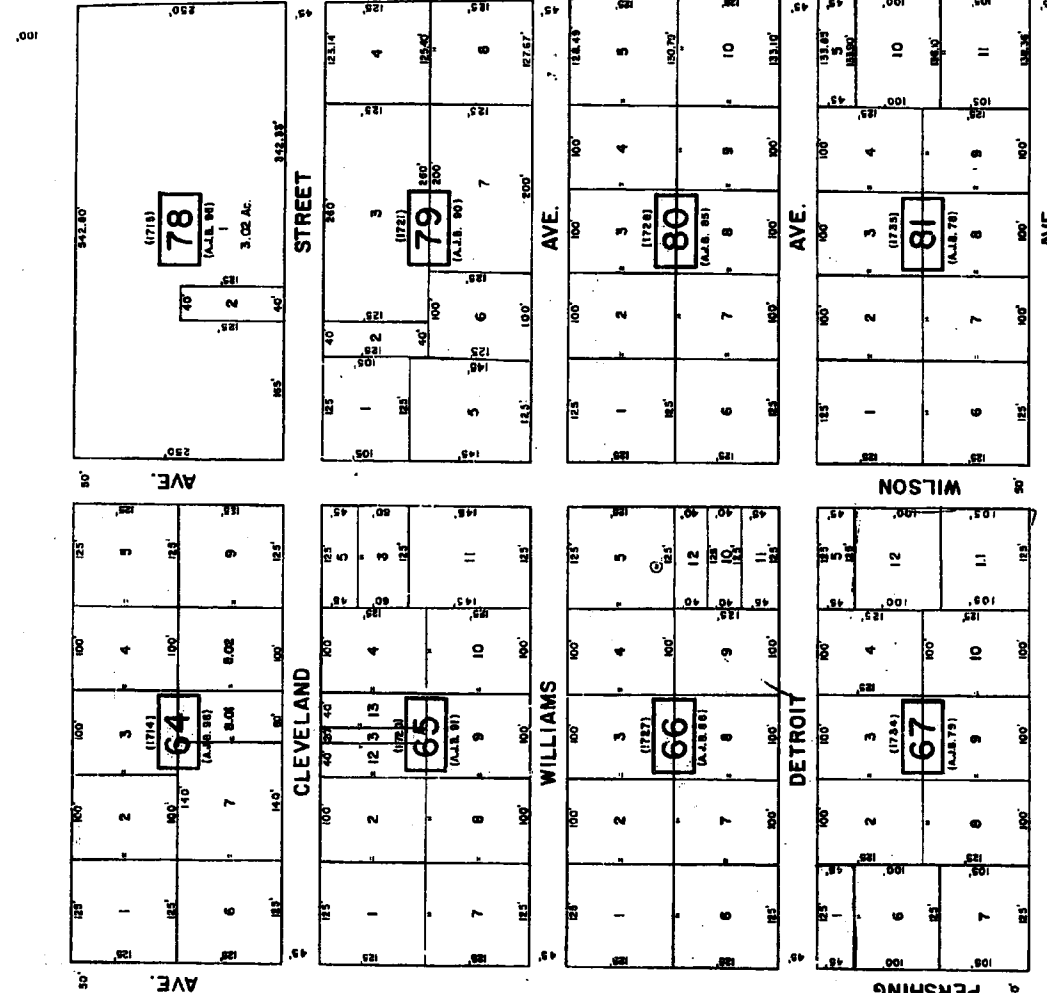
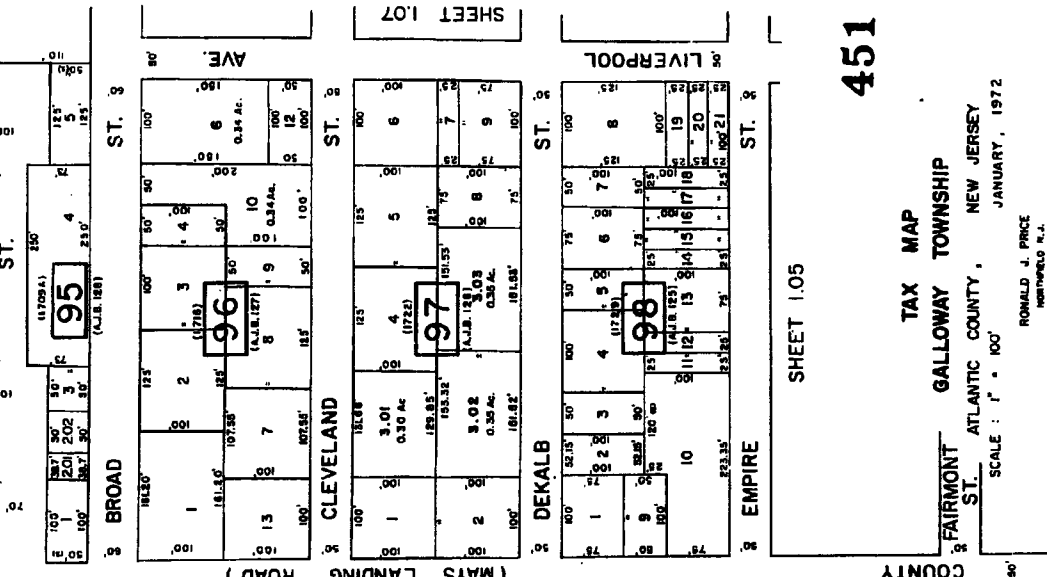
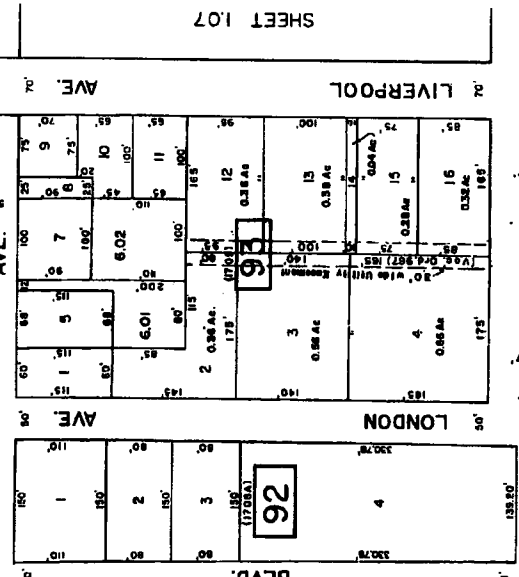
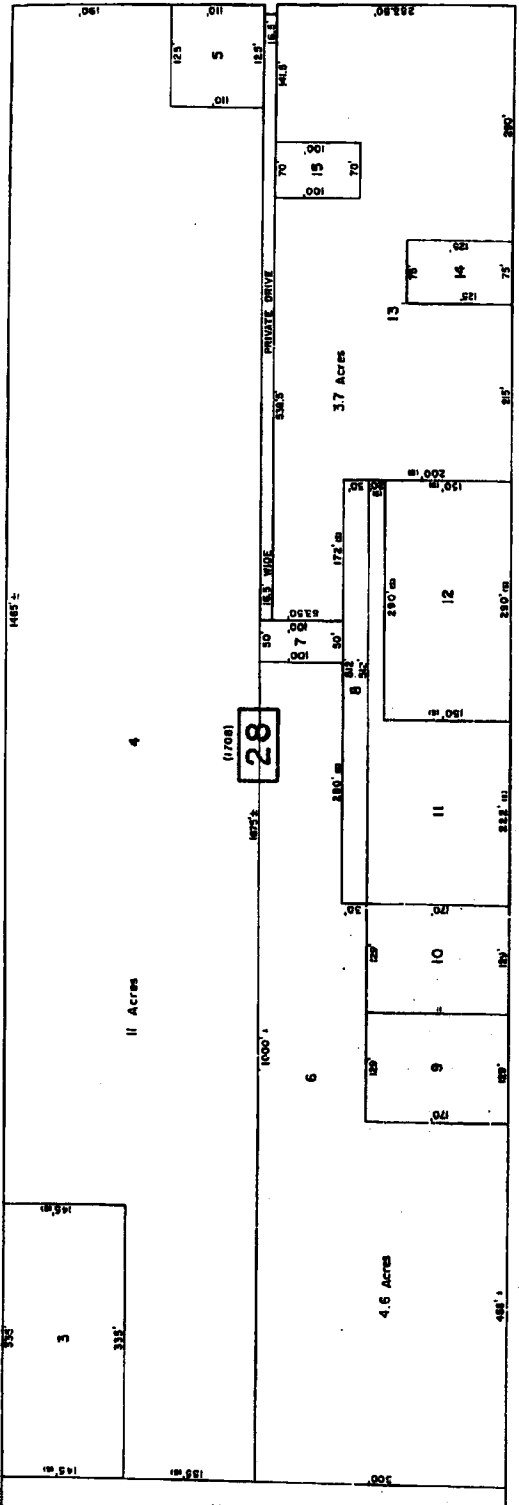
NOTE: LETTERS A-F, INDICATES NUMBER OF MAP OF "BIG HARBOR CITY MAP" BY A.J. ROZARTH, CORP.

MULLICA TOWNSHIP CITY OF HARBOR EGG

MULLICA TOWNSHIP CITY

ATLANTIC (CONRAIL-PR.S.L.-W.J.B.S. RAILROAD-CAMDEN TO ATLANTIC CITY - 900 MAIN LINE)

LOT 1 3.71 AC. TOTAL CLASS 1



SHEET 1.05

TAX MAP
GALLOWAY TOWNSHIP
ATLANTIC COUNTY, NEW JERSEY
FAIRMONT ST.
JANUARY, 1972
SCALE: 1" = 100'

RONALD J. PRICE
HARRINGTON, N.J.
A.S. LICENSE NO. 11288

SHEET 1.05

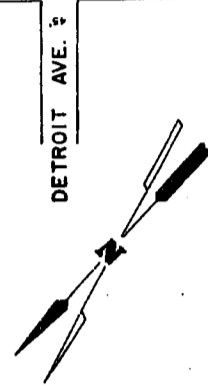
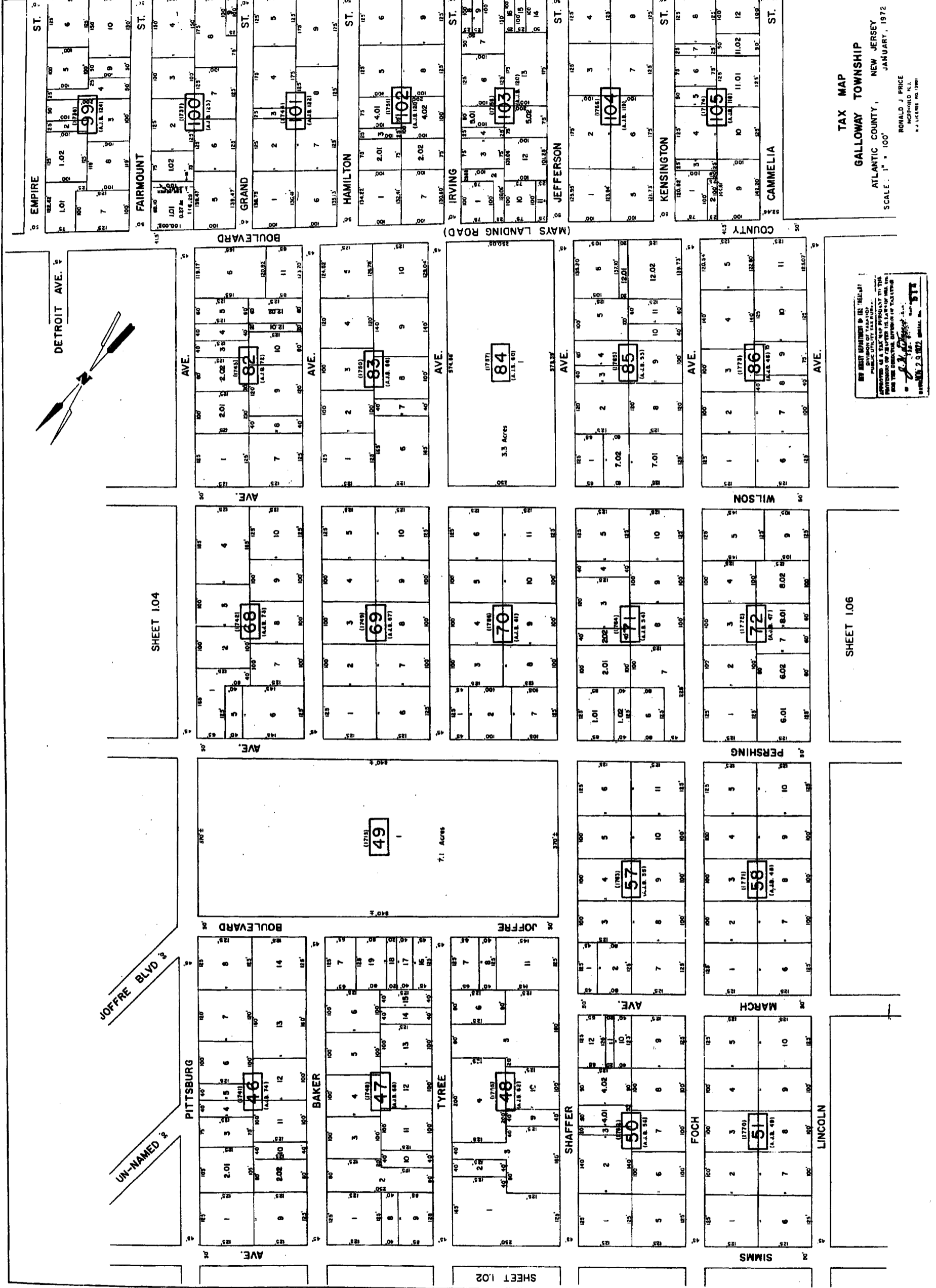
NOTE: LETTERS A-J.B INDICATES NUMBER ON MAP OF "EGG HARBOR CITY MAP" BY A.J. BOZART-COP

REVISIONS

NOV. 1971	
FEB. 1971	
MAY 1970	
JAN. 1970	
NOV. 1969	
FEBRUARY 1978	

1.05

452

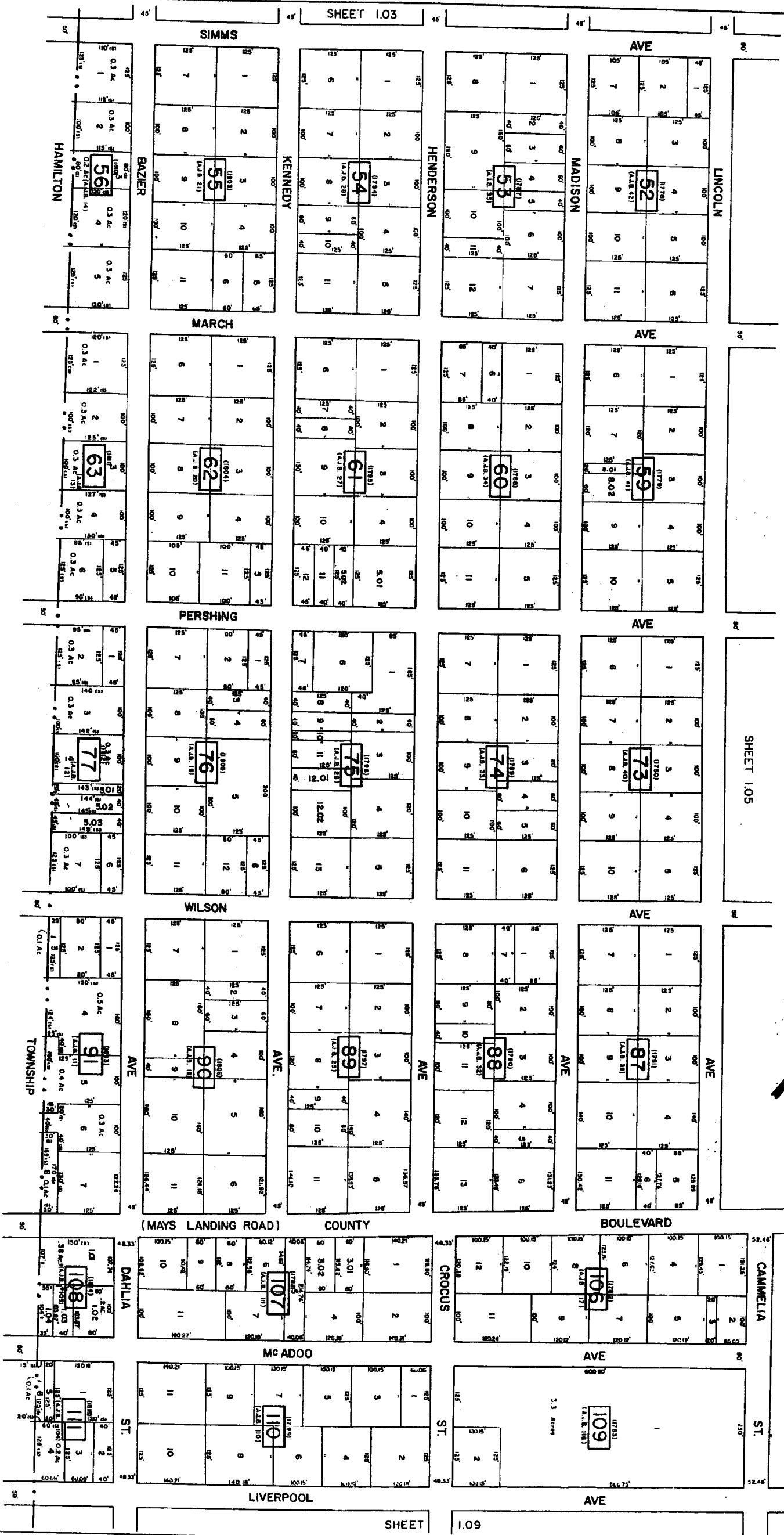



NOT A PART OF THE TOWNSHIP RECORDS
 DIVISION OF TAXATION
 APPROVED AS A TAX MAP PURSUANT TO THE
 PROVISIONS OF CHAPTER 124 OF TITLE 54A
 AND THE DELEGATED POWERS OF TAXATION
 BY THE BOARD OF TAXATION
 DATE: 12/20/72
 RONALD J. PRICE
 HONORABLE CLERK

TAX MAP
 GALLOWAY TOWNSHIP
 ATLANTIC COUNTY, NEW JERSEY
 SCALE: 1" = 100'
 JANUARY, 1972

REVISIONS	DATE	BY
1	DEC. 1973	
2	FEBRUARY 1978	

NOTE: LETTERS A-JB INDICATES NUMBER ON MAP OF "BIG HARBOR CITY MANOR" BY J.J. BOZARTH CORP.



SHEET 103

SHEET 105

SHEET

109

ALL RIGHTS RESERVED BY THE ISSUER
 DIVISION OF TAXATION
 AUTHORITY DERIVED FROM N.J.S.A. 17:27
 REVISED BY CHARTER IN 1987-88 AND BY
 THE STATE ENGINEERING DIVISION IN 1976
 BY **W. J. R. [Signature]**
 DATE **12/28/87** SHEET NO. **514**

453

TAX MAP

GALLOWAY TOWNSHIP

ATLANTIC COUNTY, NEW JERSEY

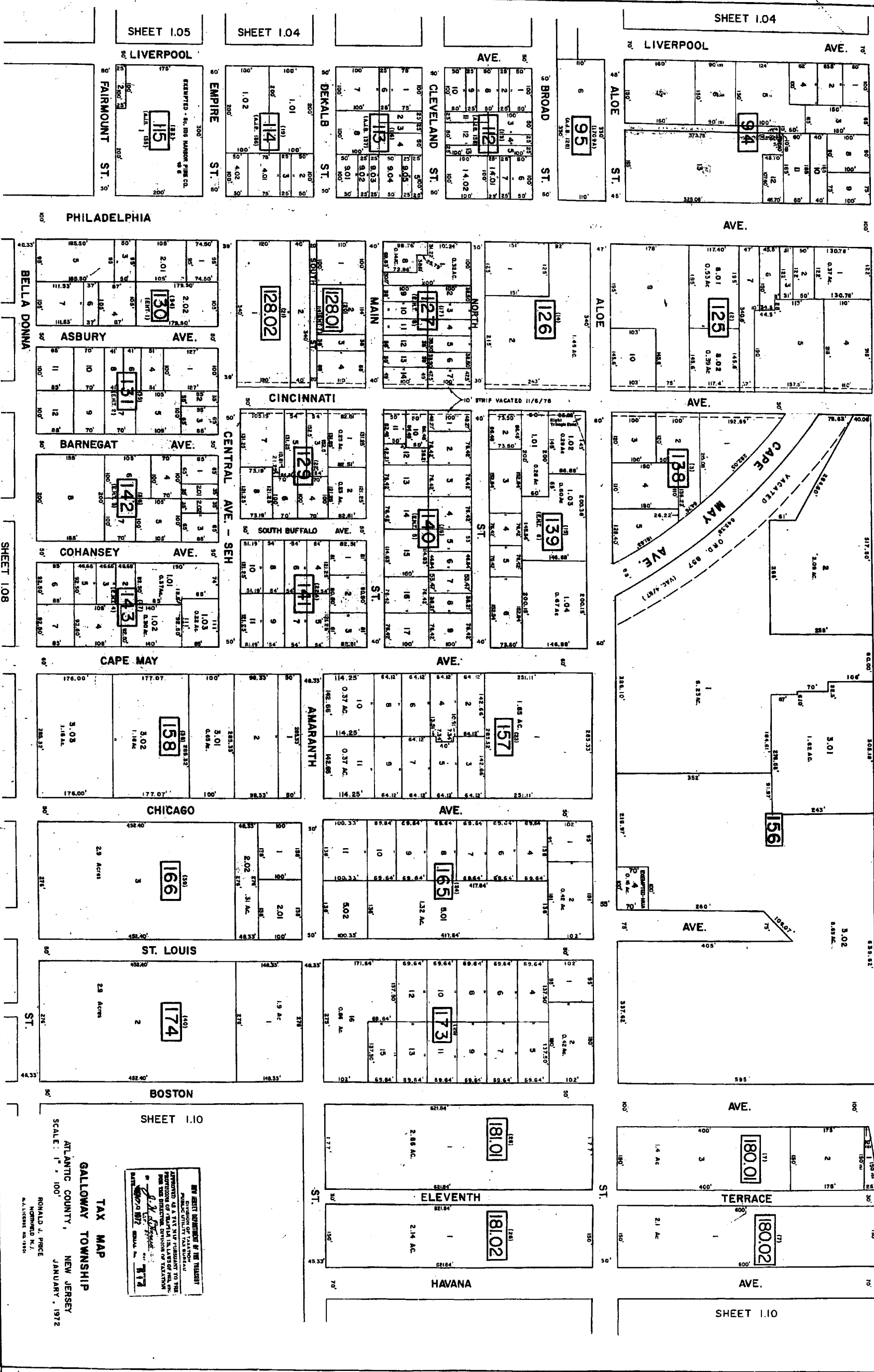
RONALD J. PRICE

JANUARY, 1972

SCALE: 1" = 100'

NOVEMBER 1984
REVISION 1978


NOTE: LETTERS A,B INDICATE NUMBER ON MAP OF "THE HAMMON CITY MAP" BY A.J. DEARNEY, 1926.



REVISIONS	1972
FEBRUARY 1972	
NOV 1971	
JUNE 1971	
OCT 1969	
FEB 1969	
OCT 1968	
AUG 1967	
JULY 1966	
APRIL 1965	
NOV 1964	
APRIL 1964	
NOV 1963	
APRIL 1963	
NOV 1962	
MAR 1960	
NOV 1959	
JUNE 1959	
FEBRUARY 1958	

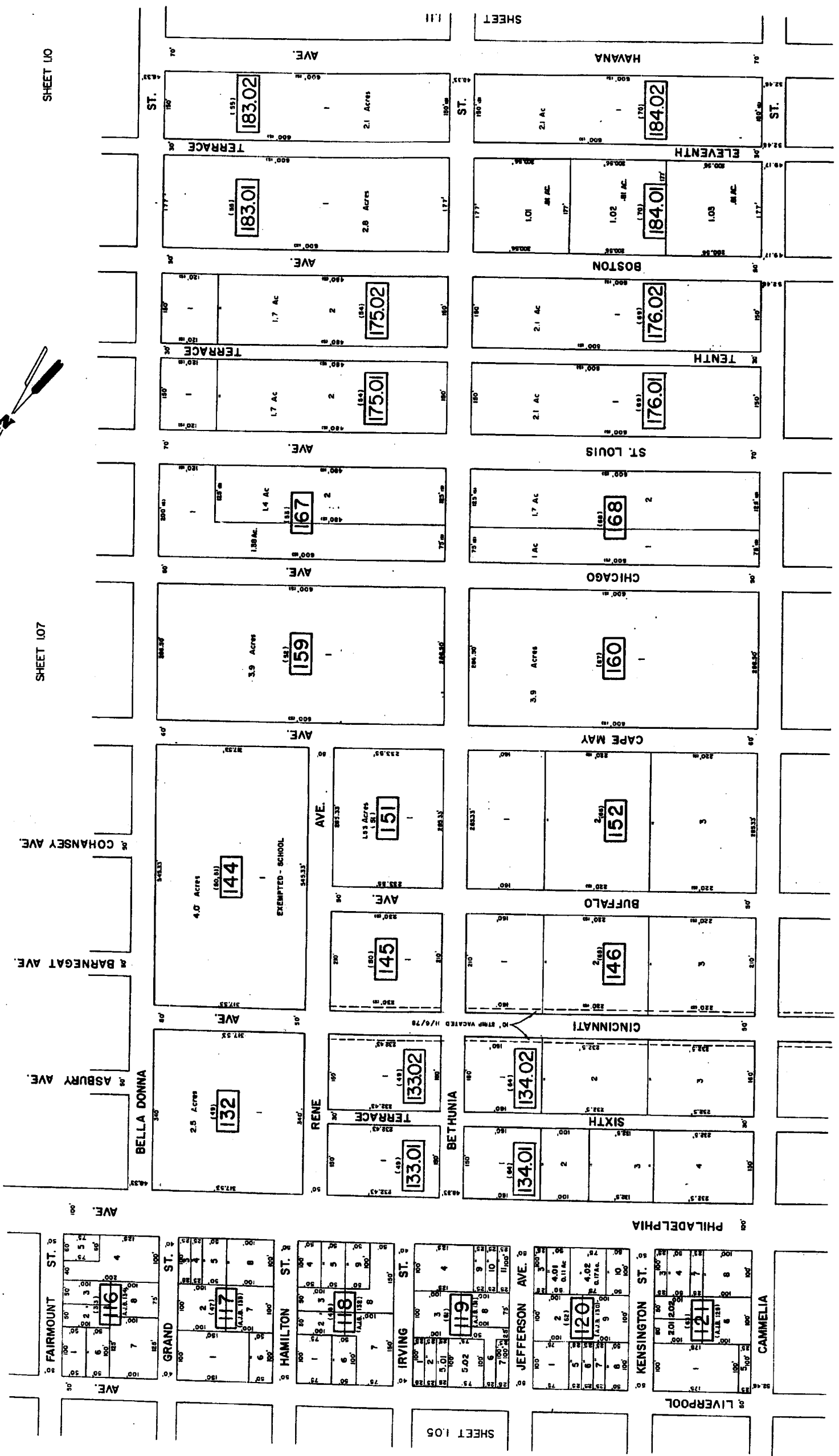

LETTERS A-K INDICATES NUMBER ON MAP OF "EGG HARBOR CITY UTILITIES" BY A.L. ROZARTH CORP. EXT.

TAX MAP
GALLOWAY TOWNSHIP
 ATLANTIC COUNTY, NEW JERSEY
 JANUARY, 1972
 RONALD J. PORCE
 HONORABLE N.J.
 ALLIANCE NO. 1960



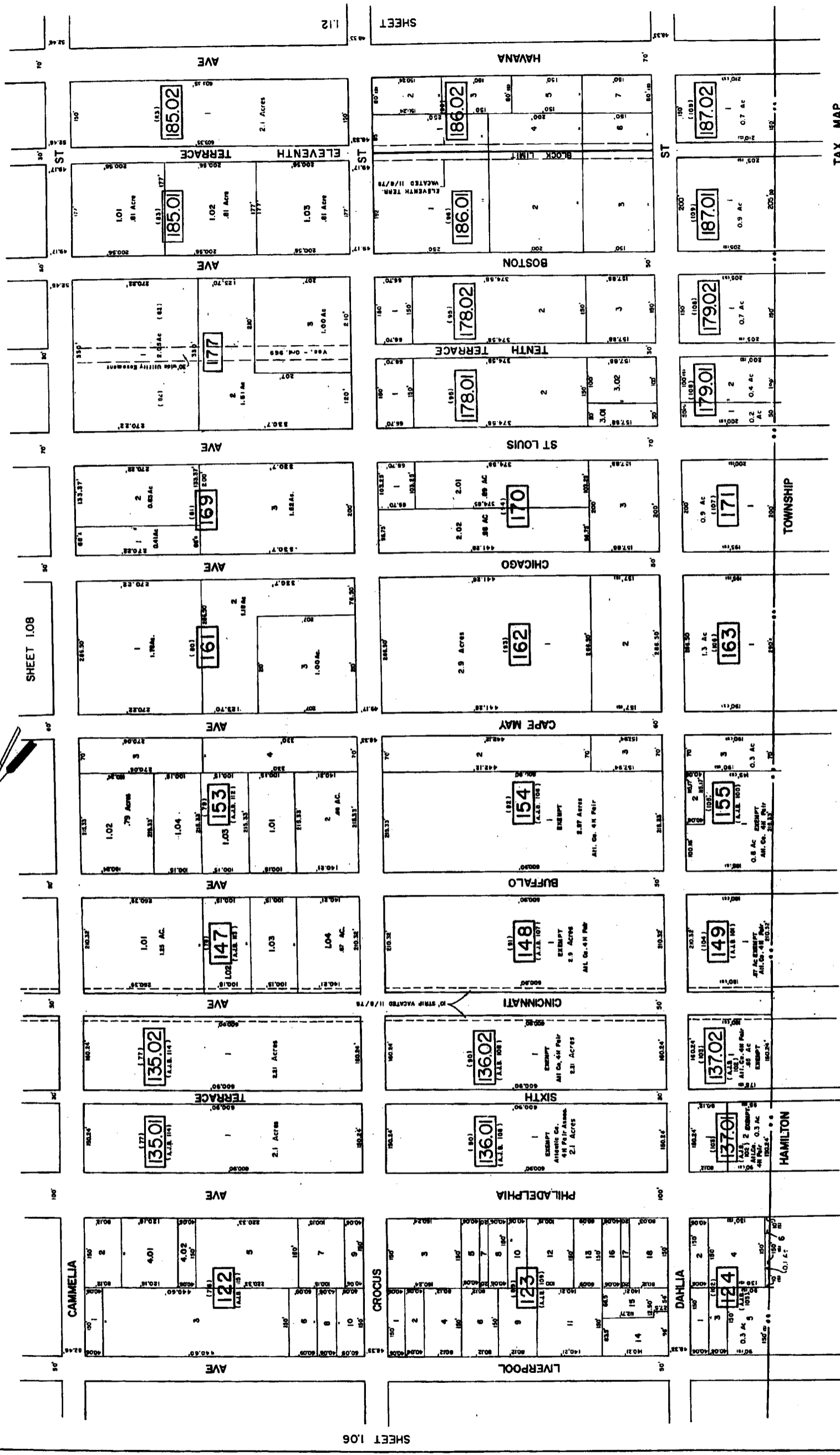
FOR EVERY PURPOSES OF THE TOWNSHIP
 DIVISION OF TAXATION
 PUBLIC UTILITY TAX MAP
 APPROVED AS A TAX MAP PURSUANT TO THE
 PROVISIONS OF THE TAX MAP ACT OF 1968
 FOR THE TOWNSHIP OF GALLOWAY, NEW JERSEY
 BY *[Signature]*
 DATE: NOV 29 1971

RONALD J. PRICE
 TOWNSHIP CLERK
 P.O. BOX 100



DEC.	1971
FEB.	1971
JAN.	1971
AUG.	1971
MAY.	1971
JULY.	1971
MARCH.	1971
NOV.	1971
JUNE.	1971
FEBRUARY.	1972
REVISIONS	

NOTE: LETTERS A.B. INDICATES NUMBERS ON THE MAP OF "EGG HARBOR CITY MAPS" BY A.L. SOCIETY, CORP.



SHEET 1.08

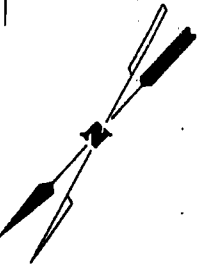
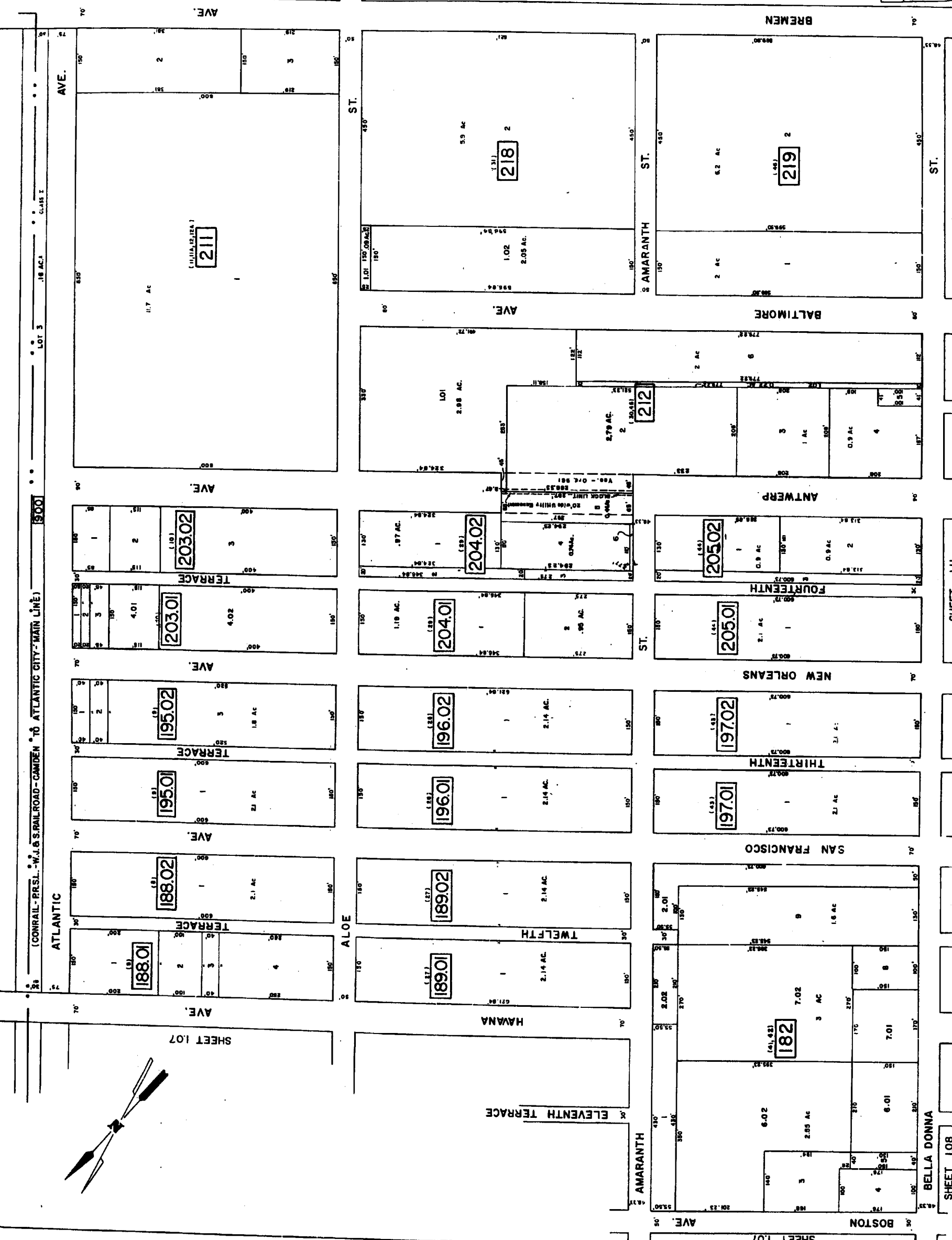
SHEET 1.06

TAX MAP
GALLOWAY TOWNSHIP
ATLANTIC COUNTY, NEW JERSEY
JANUARY, 1972
SCALE: 1" = 100'
RONALD J. PRICE
CORWEN, N.J.
P.O. BOX 10734
PHILADELPHIA, PA. 19138

NEW JERSEY DEPARTMENT OF TREASURY
DIVISION OF TAXATION
PUBLIC UTILITY TAX DIVISION
APPROVED AS A TAX MAP PRESENTED BY THE
PROVIDERS OF CHAPTER 124 OF THE N.J.A.C. IN
ACCORDANCE WITH THE PROVISIONS OF CHAPTER 124 OF THE N.J.A.C.
AND THE SELECTED DIVISION OF TAXATION
BY: *[Signature]*
DATE: 10/23/72

REVISIONS	
JAN.	1970
APRIL	1970
NOV.	1970
JUNE	1971
MAY	1972
FEBRUARY 1978	

NOTE: LETTERS A.B. INDICATES NUMBER ON MAP OF "600 HARBOR CITY MANOR" BY A. LEONARDY, CORP.



(CONRAIL - PRSL. - W.J.S. RAILROAD - CAMDEN TO ATLANTIC CITY - MAIN LINE)

LOT 3 .18 AC. CLASS 1

ATLANTIC AVE. 188.01, 188.02, 195.01, 195.02, 203.01, 203.02

ALOE ST. 189.01, 189.02

HAVANA 182

ELEVENTH TERRACE

TWELFTH 196.01, 196.02

SAN FRANCISCO 197.01, 197.02

NEW ORLEANS 204.01, 204.02

FOURTEENTH 205.01, 205.02

ANTWERP 212

BALTIMORE 218, 219

AMARANTH ST. 211, 218, 219

BREMEN 211, 218, 219

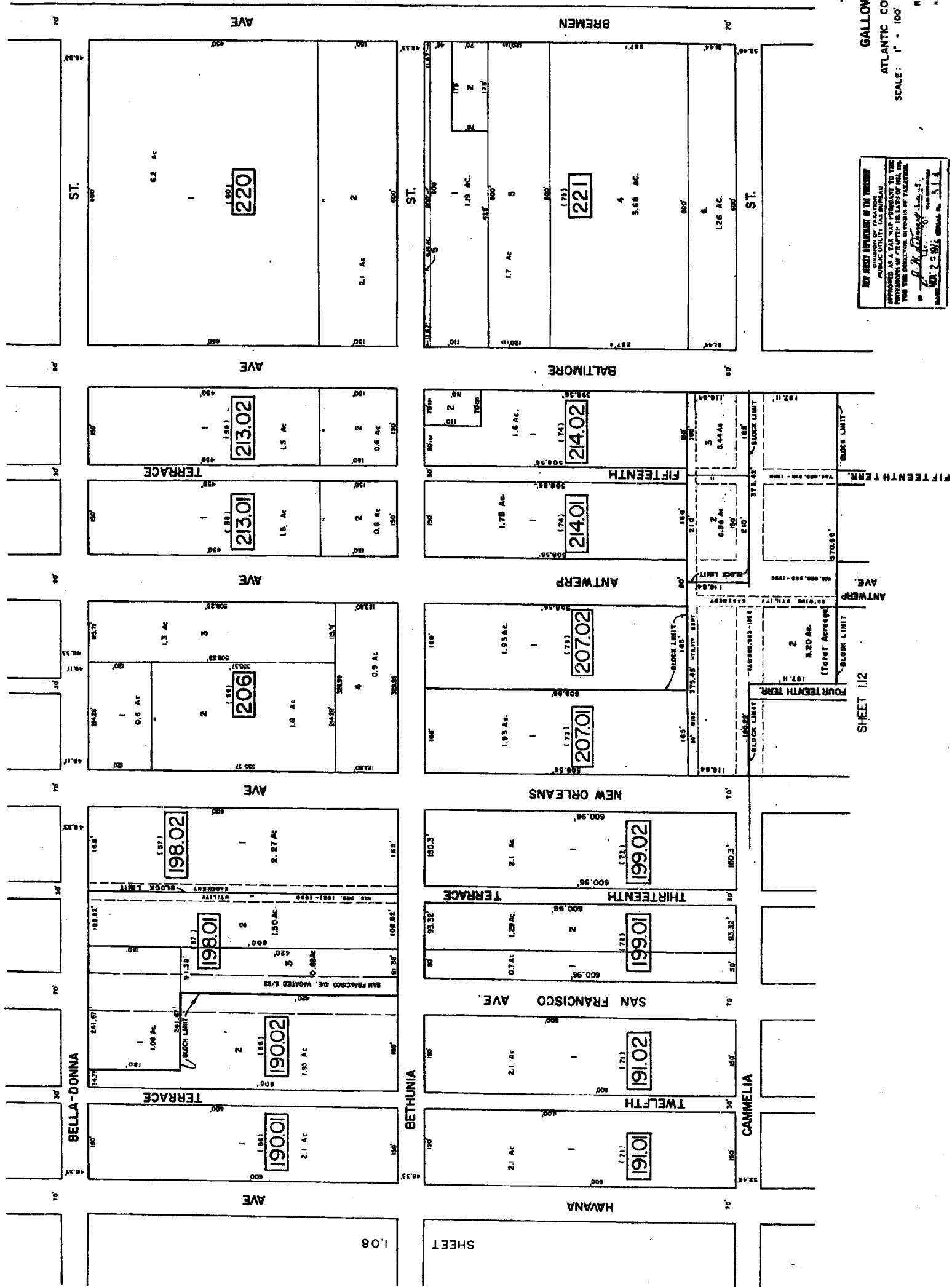
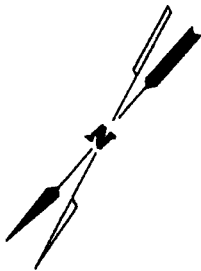
AMARANTH ST. 211, 218, 219

BOSTON AVE. 182

188.01, 188.02, 195.01, 195.02, 203.01, 203.02, 204.01, 204.02, 205.01, 205.02, 197.01, 197.02, 196.01, 196.02, 189.01, 189.02, 182, 188.02, 195.02, 203.02, 204.02, 205.02, 211, 218, 219

SHEET 110

SHEET 201



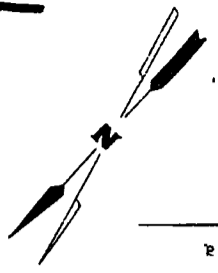
TAX MAP
GALLOWAY TOWNSHIP
ATLANTIC COUNTY, NEW JERSEY
SCALE: 1" = 100'
JANUARY, 1972

THE NEXT REVISION OF THIS TOWNSHIP PUBLIC UTILITY TAX MAP SHALL BE APPROVED AS A TAX MAP PERMITTING TO THE REVISION OF PROPERTY LINES OF PUBLIC UTILITY LINES OF THE TOWNSHIP OF GALLOWAY, NEW JERSEY, BY THE BOARD OF TAXATION OF THE TOWNSHIP OF GALLOWAY, NEW JERSEY, ON OR BEFORE MAY 31, 1973.

RONALD J. PRICE
REGISTERED P.L.
P.L. LICENSE NO. 1010

DATE	REVISIONS
MAR. 1971	
NOV. 1969	
FEB. 1964	
MAY 1963	
MARCH 1961	
JULY 1960	
MAY 1959	

1.12



SHEET 1.11

SHEET 2.01



459

TAX MAP


GALLOWAY TOWNSHIP

ATLANTIC COUNTY, NEW JERSEY

JANUARY, 1972

BY FIRST APPOINTMENT OF THE HONORABLE
 PUBLIC CLERK OF THE COUNTY OF ATLANTIC
 APPROVED AS A TRUE AND CORRECT COPY TO THE
 RECORDS OF THE COUNTY OF ATLANTIC BY THE
 HONORABLE CLERK OF THE COUNTY OF ATLANTIC
 BY *Ronald J. Price* CLERK
 DATE: 2.8.1972, SERIAL NO. 314

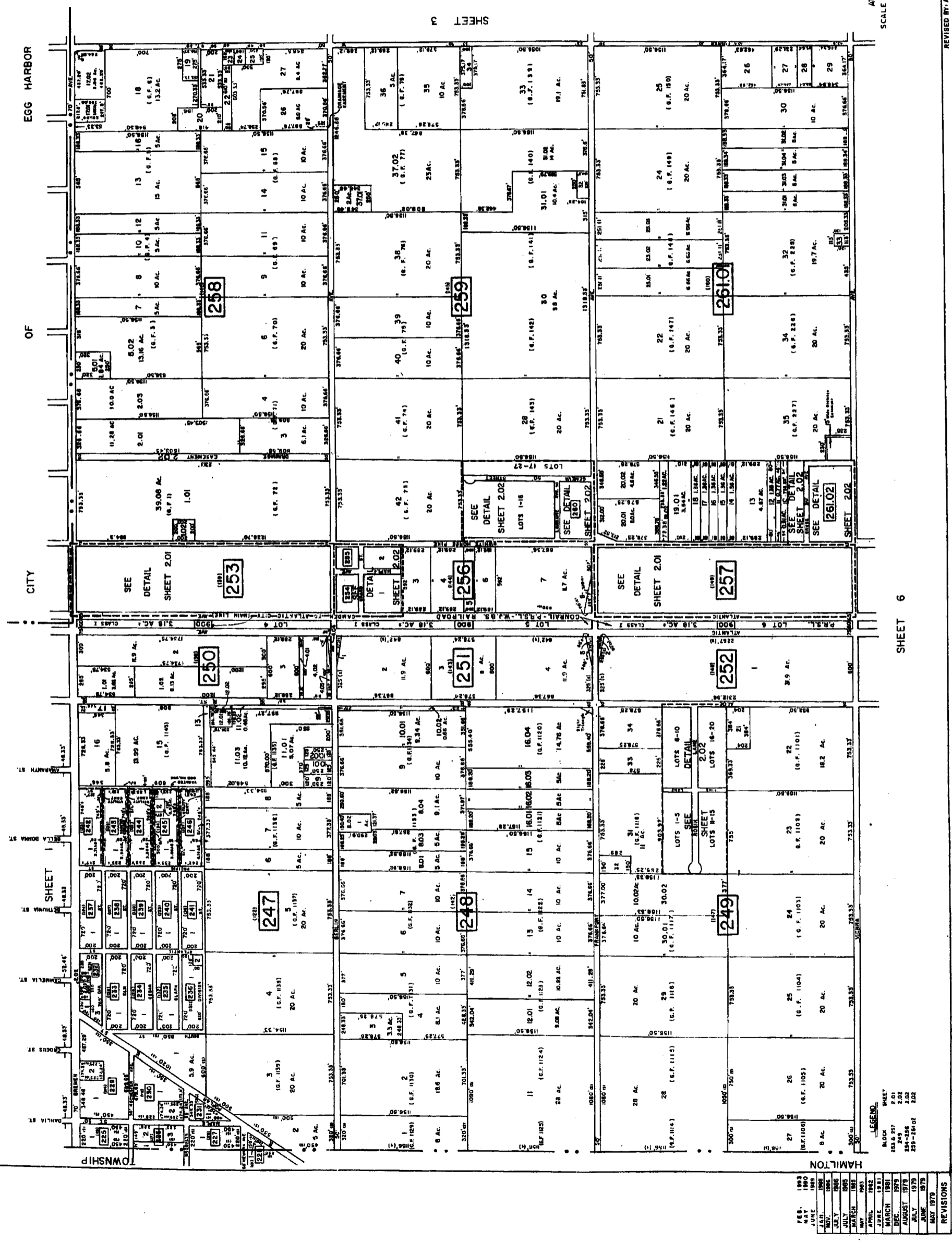
REV.	DATE	REVISIONS
FEB. 1973		
MAR. 1973		



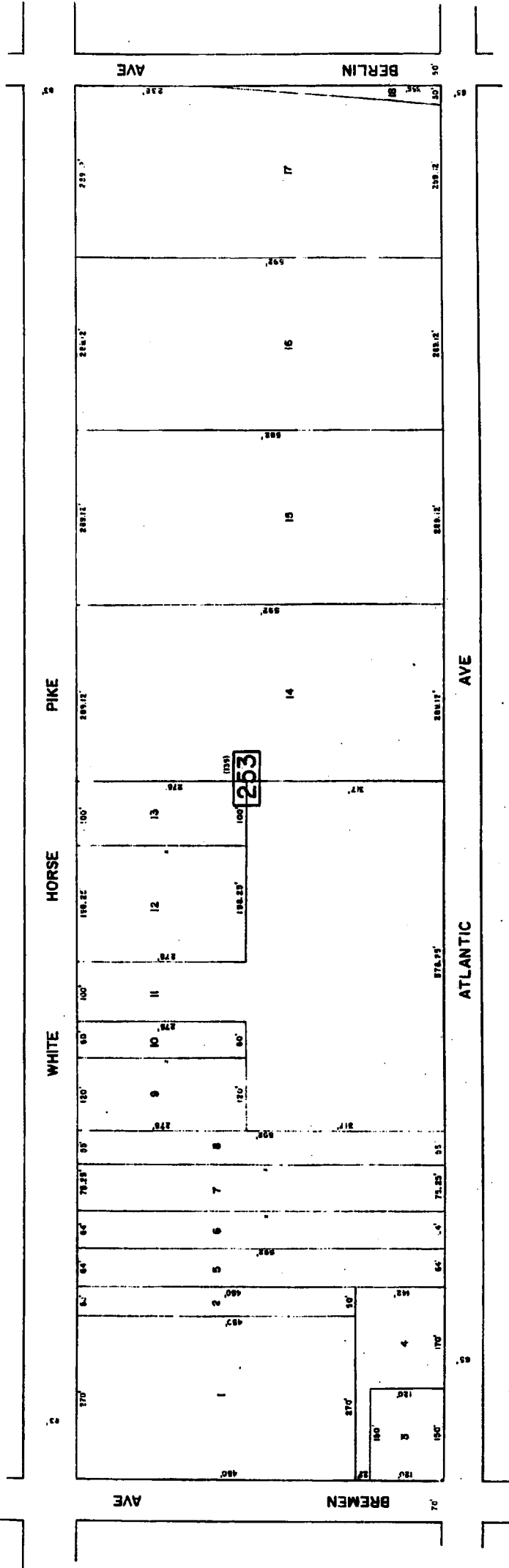
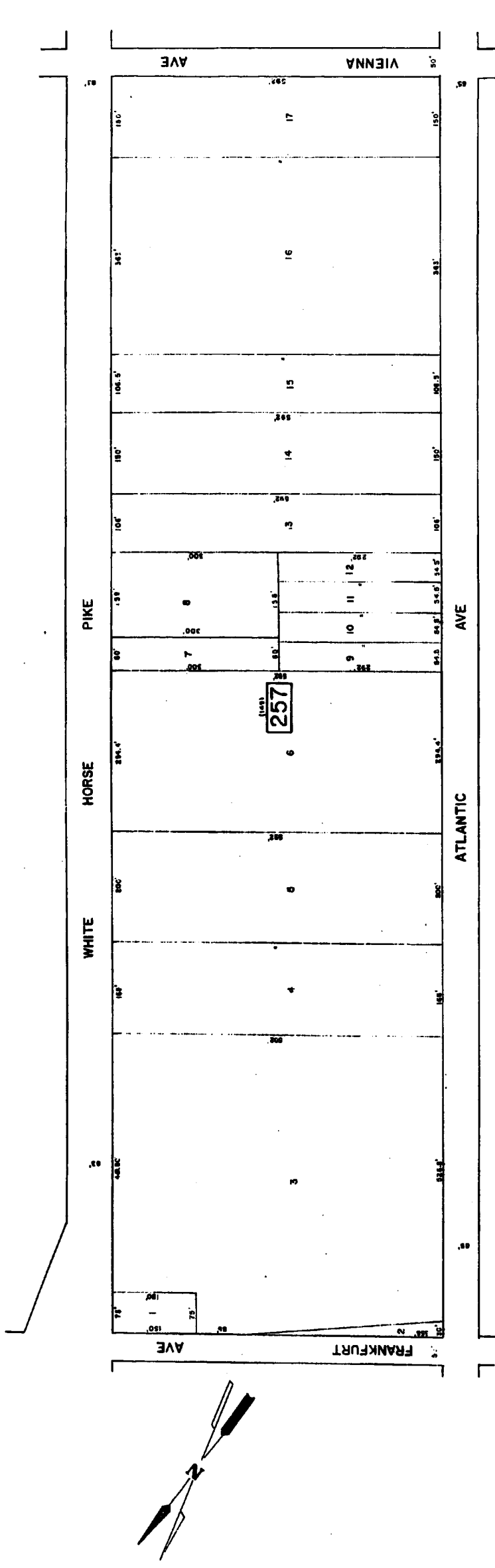
NEW JERSEY DEPARTMENT OF TREASURY
 DIVISION OF TAXATION
 APPROVED AS A TAX MAP PRESENT TO THE
 LEGISLATURE OF THE STATE OF NEW JERSEY
 BY THE DIVISION OF TAXATION
 ON 05/14/78 BY J. H. PRINCE, TAX MAP
 ENGINEER, 25 E. 87th STREET, NEW YORK, N.Y.
 DATE 05/14/78

TAX MAP
GALLOWAY TOWNSHIP
 ATLANTIC COUNTY, NEW JERSEY
 SCALE: 1" = 400'
 RONALD J. PRICE
 TOWNSHIP ENGINEER
 N.J. LICENSE 16-0296

REVISED BY: ALEXANDER M. CHURCHILL ASSOC. TO JAN. 1979



2.01



461

TAX MAP
GALLOWAY TOWNSHIP

ATLANTIC COUNTY, NEW JERSEY
SCALE: 1" = 100'

RONALD J. PRICE
PLANNED
DATE: 1-1-1972

FOR BEST REPRODUCTION OF THIS RECORD
 DIVISION OF TAXATION
 PUBLIC SAFETY DIVISION
 ATTENTION: TAX MAPS SECTION
 DEPARTMENT OF TREASURY AND REVENUE
 WITH THE INSTRUCTION DIVISION OF GALLOWAY
 TOWNSHIP
 BY: R. J. PRICE, P.L.L.C.
 DATE: 1-1-1972

2.02

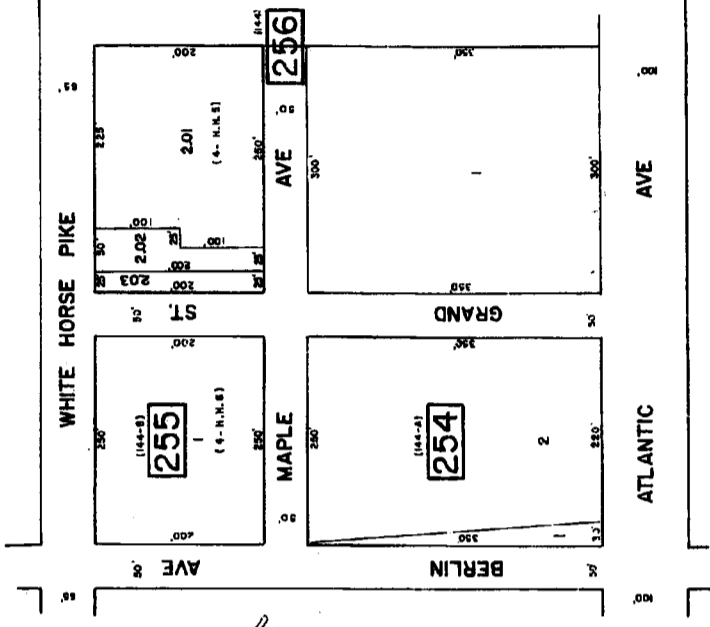
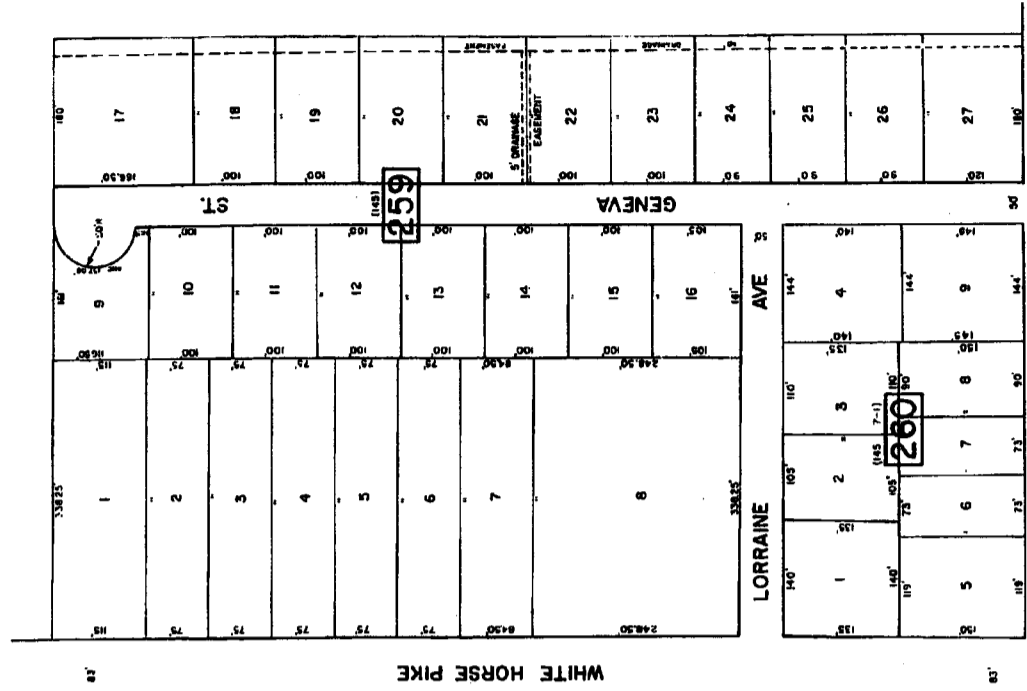
462

SHEET 2

SHEET 2

SHEET 2

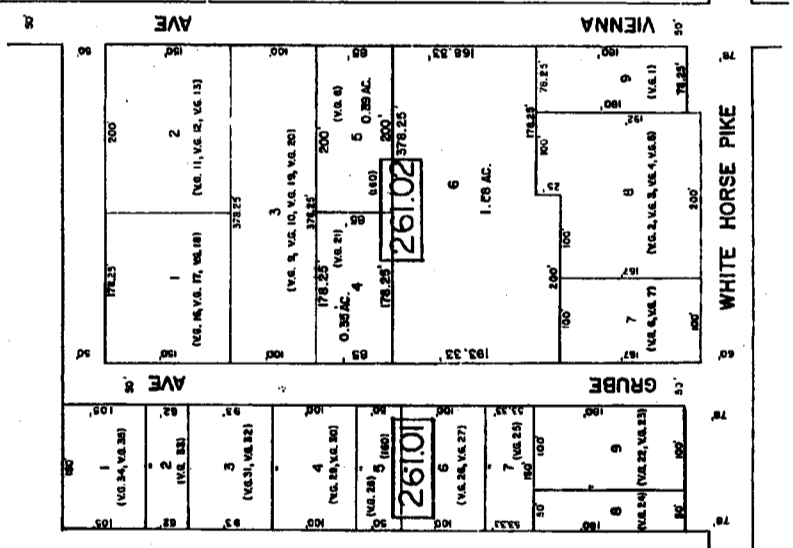
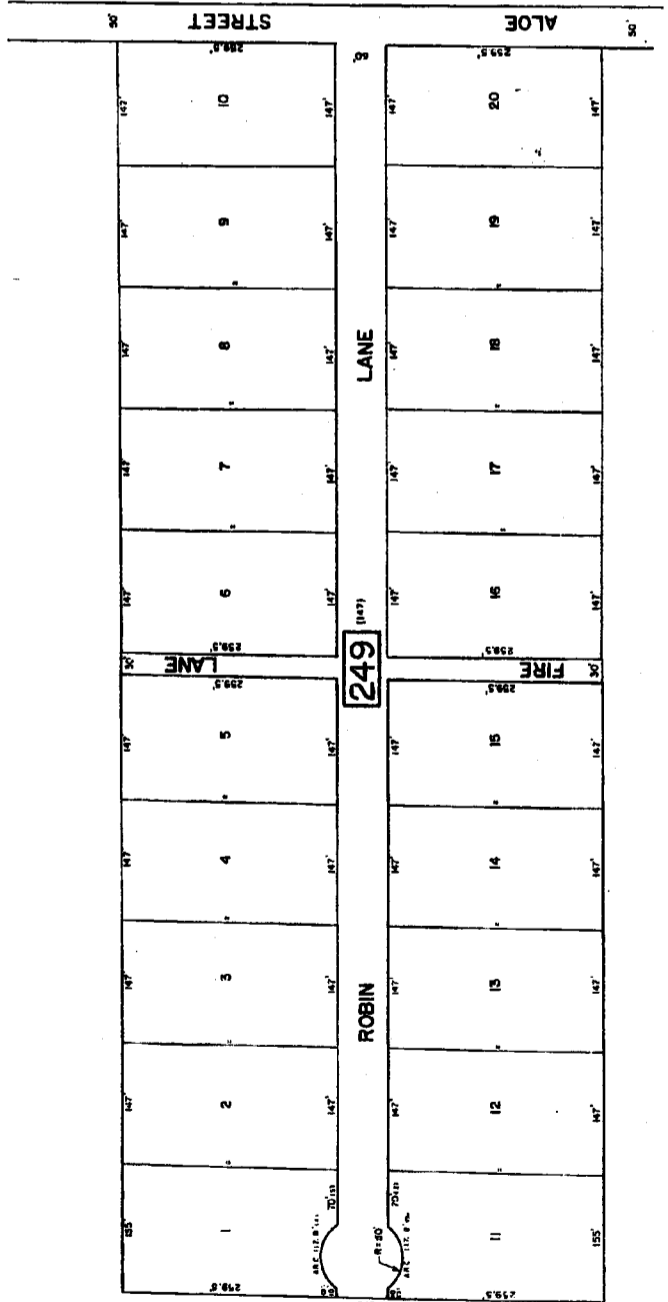
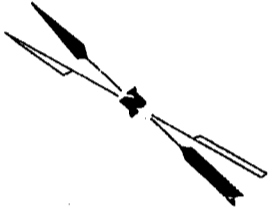
SHEET 2



NEW JERSEY DEPARTMENT OF THE TREASURY
 DIVISION OF TAXATION
 APPROVED AS A TAX MAP PURSUANT TO THE
 PROVISIONS OF THE TAX MAP ACT OF 1952
 FOR THE JURISDICTION OF TAXATION.
 DATE: NOV 2 8 1972 SERIAL NO. 311

TAX MAP
 GALLOWAY TOWNSHIP
 ATLANTIC COUNTY, NEW JERSEY
 JANUARY, 1972
 SCALE: 1" = 100'

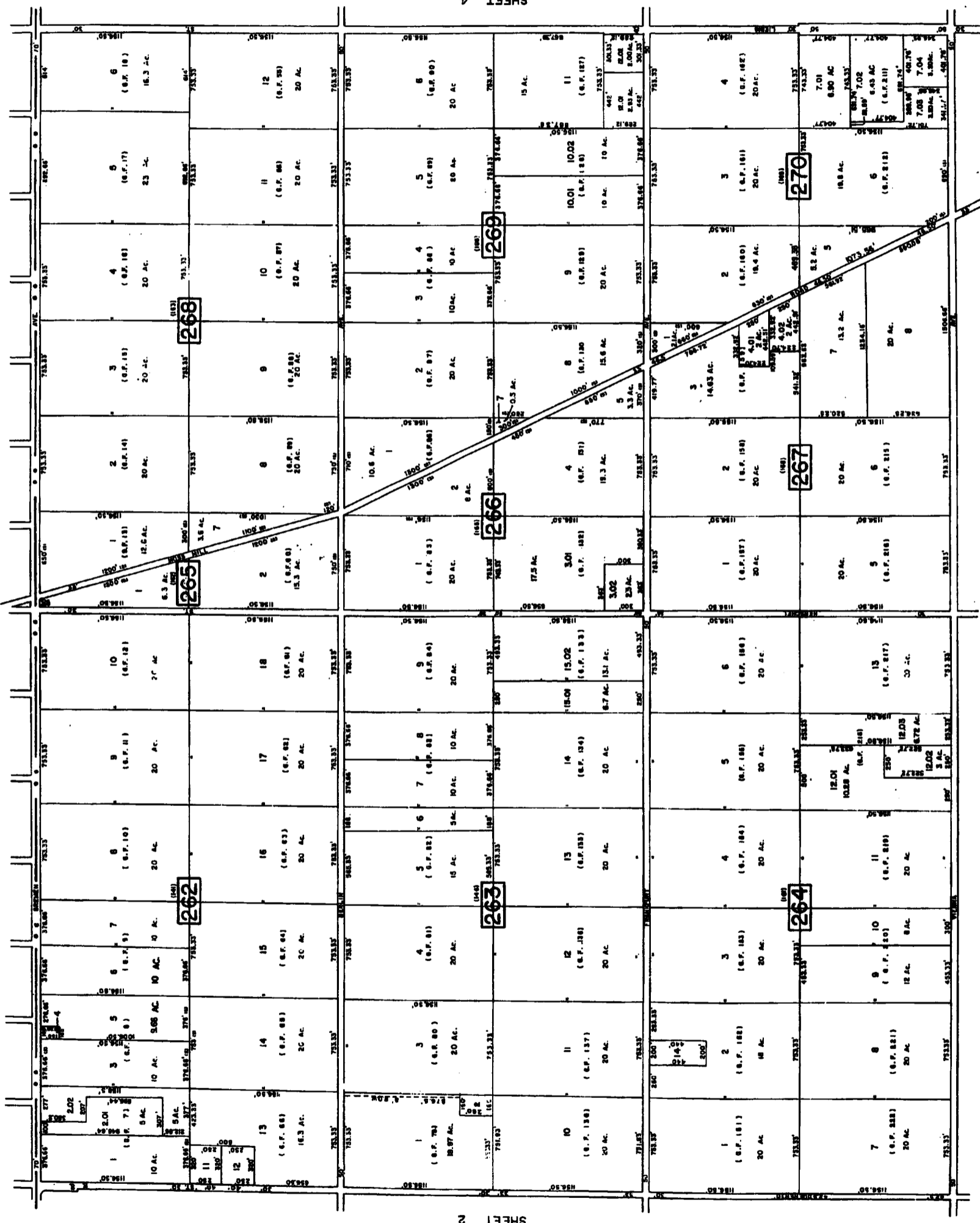
RONALD J. PRICE
 ATTORNEY AT LAW
 1150 W. 10th St.



OCT. 1965
 JULY 1968
 REVISIONS

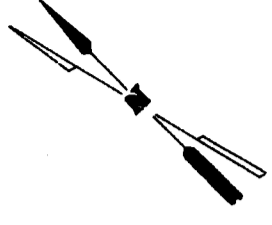
NOTE:
 "X" INDICATES NUMBER ON MAP OF "VIENNA GARDENS" BY ENL. BUCKOW.
 LETTERS A-H.N. INDICATES NUMBER ON MAP OF NEWMAN L. HAMILTON MAP NO. 4

CITY OF EGG HARBOR



SHEET 4

SHEET 2



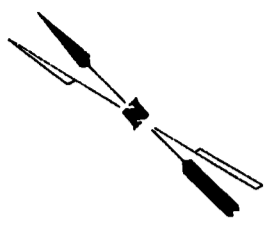
THE BOARD OF TAXATION
 DIVISION OF TAXATION
 APPROVED AS TO THE MAP PRESENTED TO THE
 PUBLIC UTILITY TAX BUREAU
 FOR THE INDUSTRIAL AND AGRICULTURAL
 TAX MAPS OF THE CITY OF EGG HARBOR
 BY *[Signature]*
 DATE: 10-29-1971

TAX MAP
 GALLOWAY TOWNSHIP
 ATLANTIC COUNTY, NEW JERSEY
 SCALE: 1" = 400'
 JANUARY, 1972

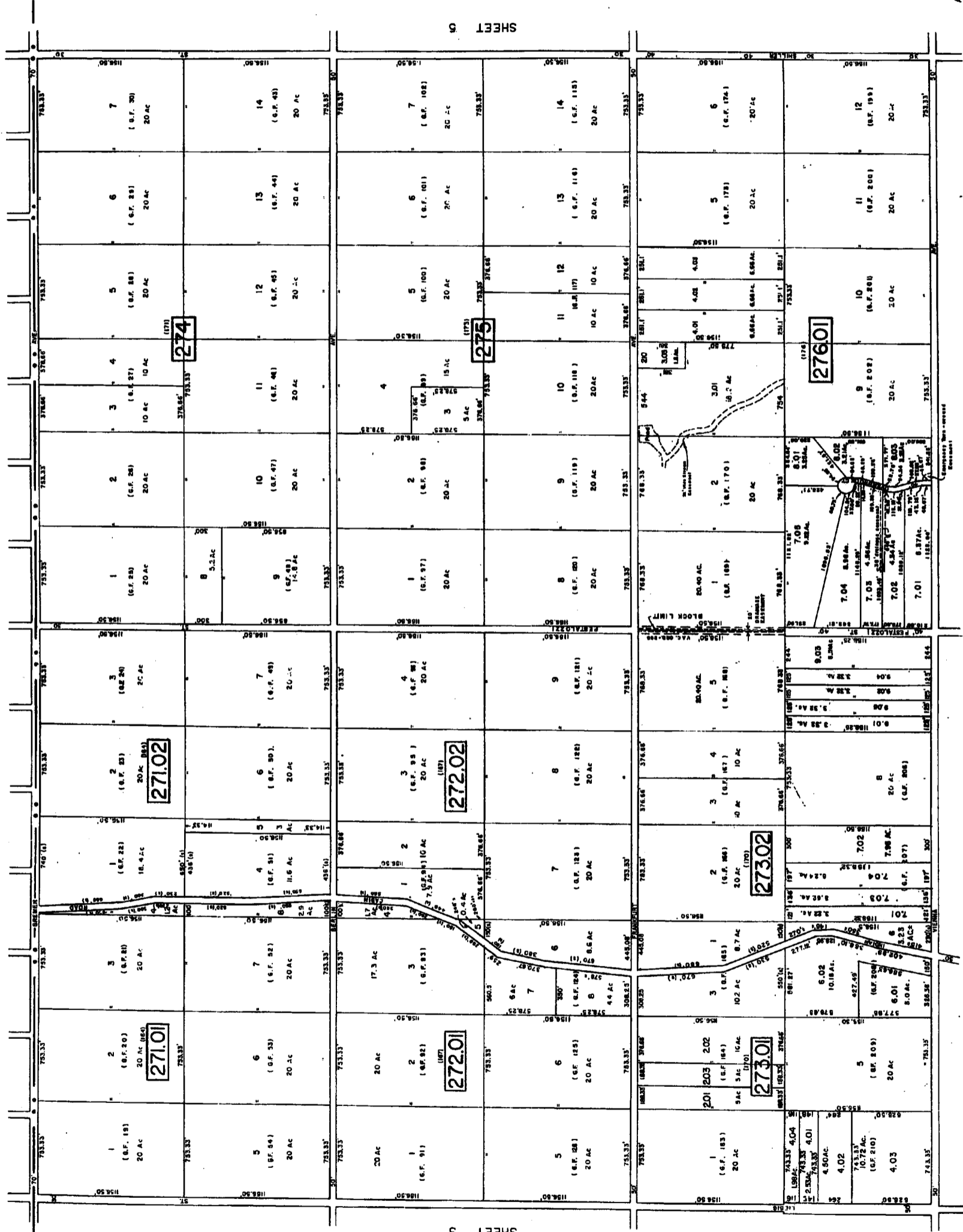
RONALD J. PRICE
 HOPWELL N.J.
 S. L. LICENS. 04.1890

DATE	REVISIONS
JAN. 1982	
JULY 1982	
APRIL 1982	

NOTE: LETTERS G.T. INDICATE NUMBER OF MAP OF GALLOWAY TOWNSHIP & TOWN ASSOCIATION



CITY OF EGG HARBOR



SHEET 8

SHEET 9

NEW JERSEY DEPARTMENT OF TREASURY
 PUBLIC UTILITY TAX DIVISION
 APPROVED AS A TAX MAP PURSUANT TO THE
 PROVISIONS OF CHAPTER 124:15-10.1 OF THE
 PUBLIC UTILITIES CODE OF NEW JERSEY
 BY *[Signature]* COUNTY CLERK
 DATE: **NOV. 29 1972** SERIAL NO. **5174**

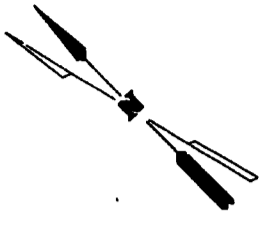
TAX MAP
GALLOWAY TOWNSHIP
 ATLANTIC COUNTY, NEW JERSEY
 JANUARY, 1972
 SCALE: 1" = 400'

RONALD J. PRICE
 HOBOKEN, N.J.
 P.L. LICENSE NO. 1190

REVISED BY: ALEXANDER M. CHURCHILL ASSOC. TO JAN. 1979

REVISIONS	DATE
DEC 1992	
FEB. 1988	
MAR. 1987	
APR. 1985	
MAY 1984	
DEC. 1980	
MARCH 1980	
NOV. 1979	
AUGUST 1979	
JUNE 1979	
MAY 1978	

NOTE: LETTERS G.T. INDICATES NUMBER ON MAP OF GLOUCESTER TOWN & TOWN ASSOCIATION



THE BOARD OF TAXATION
DIVISION OF TAXATION
APPROVED AS A TAX MAP PURSUANT TO THE
PROVISIONS OF P.L. 1972-107, P.A. 1972-107
FOR THE DELINEATION OF TAX MAPS
DATE: MAY 29, 1972

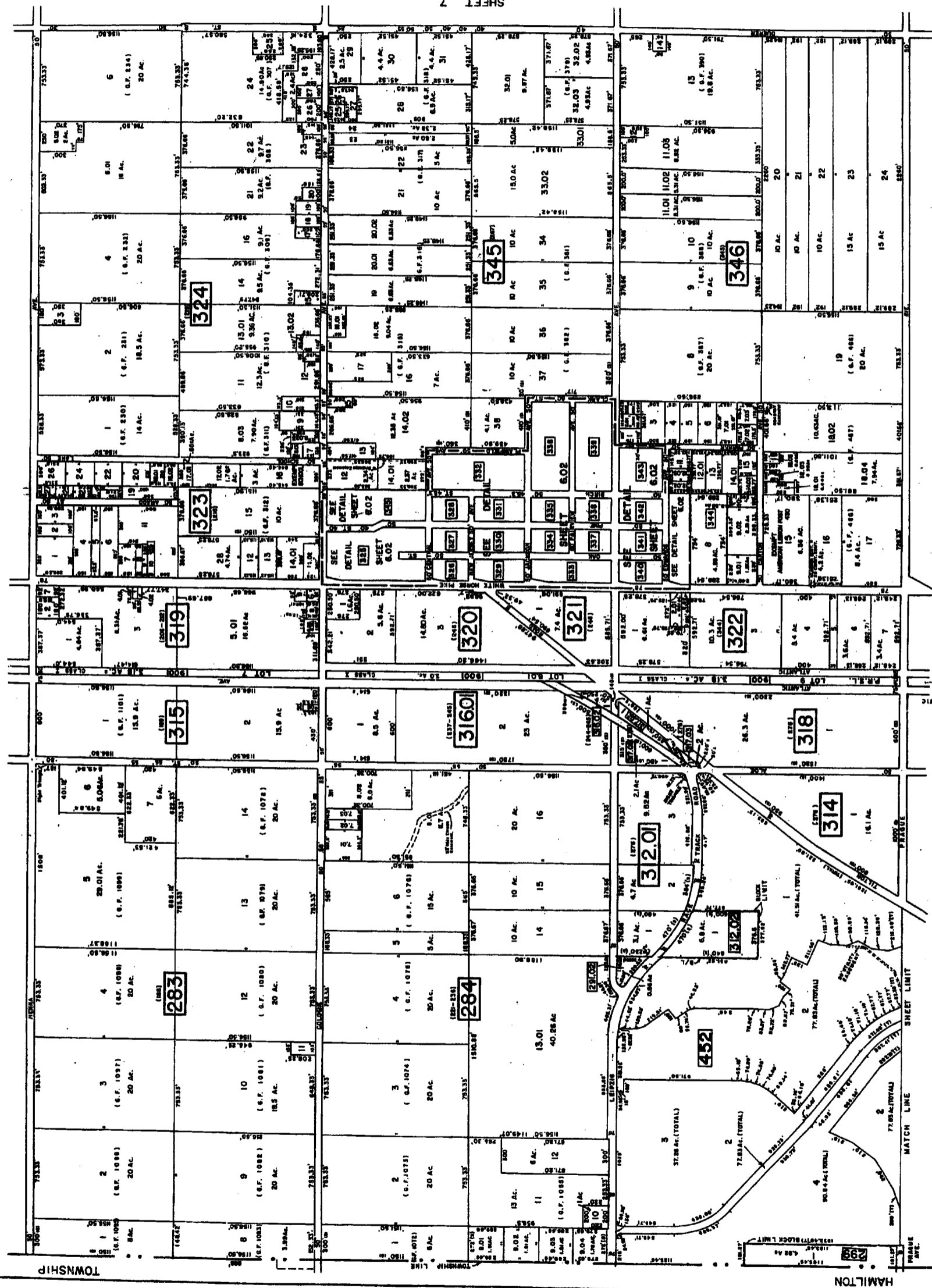
TAX MAP
GALLOWAY TOWNSHIP
ATLANTIC COUNTY, NEW JERSEY
SCALE: 1" = 400'
JANUARY, 1972
RONALD J. PRICE
INCORPORATED N.J.
S.A. LICENSE # 10194

REVISED BY: ALEXANDER M. CHURCHILL ASSOC. TO JAN. 1979

SHEET 7

SHEET 2

SHEET 11



BLOCKS 312.03, 318.01 & 318.02 HAVE BEEN DELETED

REVISIONS	DATE	DESCRIPTION
1	DEC. 1980	...
2	DEC. 1981	...
3	JUNE 1981	...
4	MAY 1980	...
5	JAN. 1980	...
6	JUNE 1980	...
7	FEB. 1980	...
8	JULY 1980	...
9	OCT. 1980	...
10	OCT. 1987	...
11	MAR. 1987	...
12	NOV. 1986	...
13	NOV. 1984	...
14	FEB. 1984	...
15	MAY 1983	...
16	NOV. 1981	...
17	JUNE 1981	...
18	NOV. 1979	...
19	JUNE 1979	...
20	JUNE 1977	...
21	JUNE 1975	...

NOTE: LETTERS A-E INDICATES NUMBER ON MAP OF SUCCESSION FROM A TOWN ASSOCIATION

TOWNSHIP

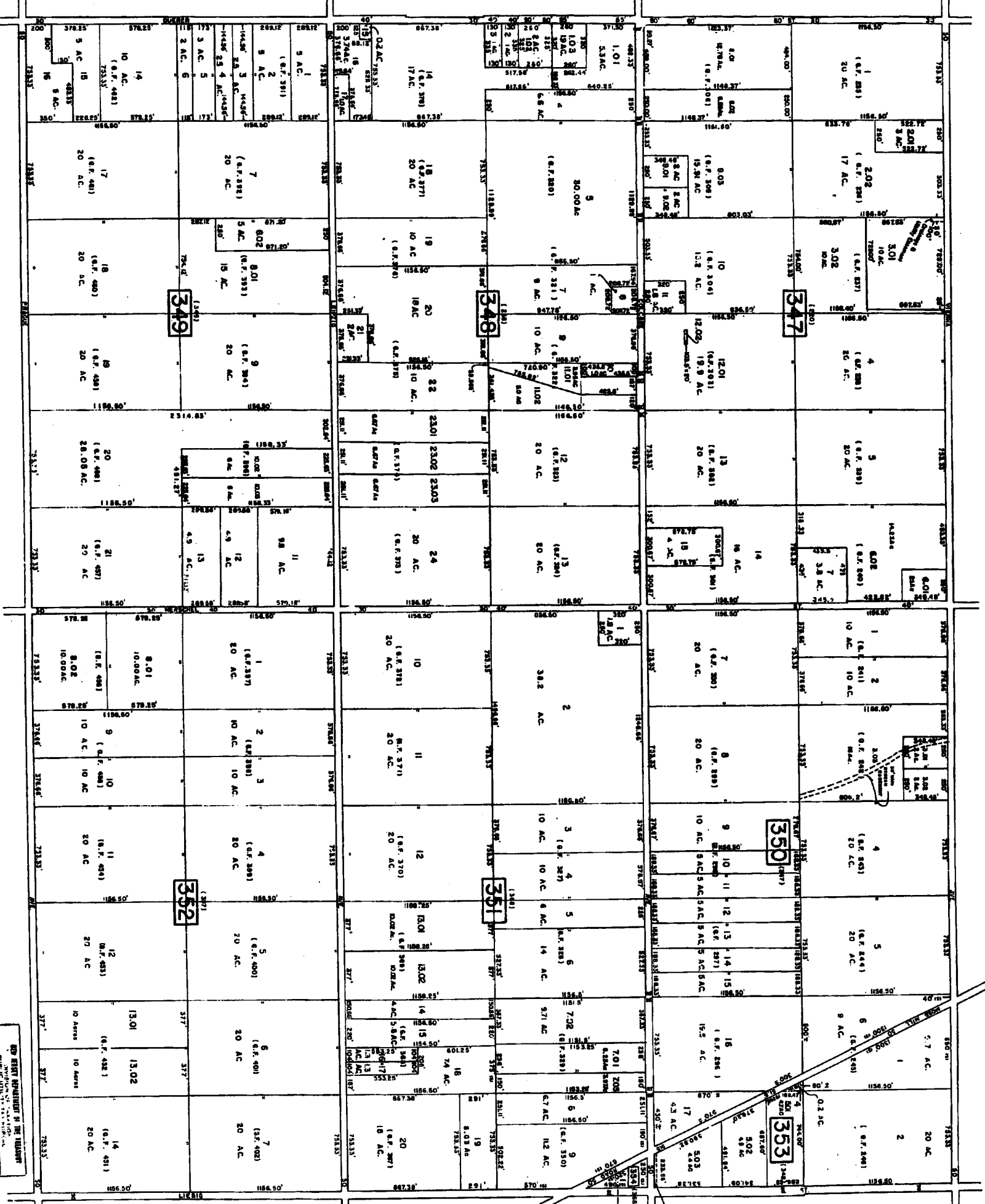
HAMILTON

SHEET 3

SHEET 6

SHEET 9

DEC. 1933	DEC. 1933
DEC. 1934	DEC. 1934
DEC. 1935	DEC. 1935
DEC. 1936	DEC. 1936
DEC. 1937	DEC. 1937
DEC. 1938	DEC. 1938
DEC. 1939	DEC. 1939
DEC. 1940	DEC. 1940
DEC. 1941	DEC. 1941
DEC. 1942	DEC. 1942
DEC. 1943	DEC. 1943
DEC. 1944	DEC. 1944
DEC. 1945	DEC. 1945
DEC. 1946	DEC. 1946
DEC. 1947	DEC. 1947
DEC. 1948	DEC. 1948
DEC. 1949	DEC. 1949
DEC. 1950	DEC. 1950
DEC. 1951	DEC. 1951
DEC. 1952	DEC. 1952
DEC. 1953	DEC. 1953
DEC. 1954	DEC. 1954
DEC. 1955	DEC. 1955
DEC. 1956	DEC. 1956
DEC. 1957	DEC. 1957
DEC. 1958	DEC. 1958
DEC. 1959	DEC. 1959
DEC. 1960	DEC. 1960
DEC. 1961	DEC. 1961
DEC. 1962	DEC. 1962
DEC. 1963	DEC. 1963
DEC. 1964	DEC. 1964
DEC. 1965	DEC. 1965
DEC. 1966	DEC. 1966
DEC. 1967	DEC. 1967
DEC. 1968	DEC. 1968
DEC. 1969	DEC. 1969
DEC. 1970	DEC. 1970
DEC. 1971	DEC. 1971
DEC. 1972	DEC. 1972
DEC. 1973	DEC. 1973
DEC. 1974	DEC. 1974
DEC. 1975	DEC. 1975
DEC. 1976	DEC. 1976
DEC. 1977	DEC. 1977
DEC. 1978	DEC. 1978
DEC. 1979	DEC. 1979
DEC. 1980	DEC. 1980
DEC. 1981	DEC. 1981
DEC. 1982	DEC. 1982
DEC. 1983	DEC. 1983
DEC. 1984	DEC. 1984
DEC. 1985	DEC. 1985
DEC. 1986	DEC. 1986
DEC. 1987	DEC. 1987
DEC. 1988	DEC. 1988
DEC. 1989	DEC. 1989
DEC. 1990	DEC. 1990
DEC. 1991	DEC. 1991
DEC. 1992	DEC. 1992
DEC. 1993	DEC. 1993
DEC. 1994	DEC. 1994
DEC. 1995	DEC. 1995
DEC. 1996	DEC. 1996
DEC. 1997	DEC. 1997
DEC. 1998	DEC. 1998
DEC. 1999	DEC. 1999
DEC. 2000	DEC. 2000



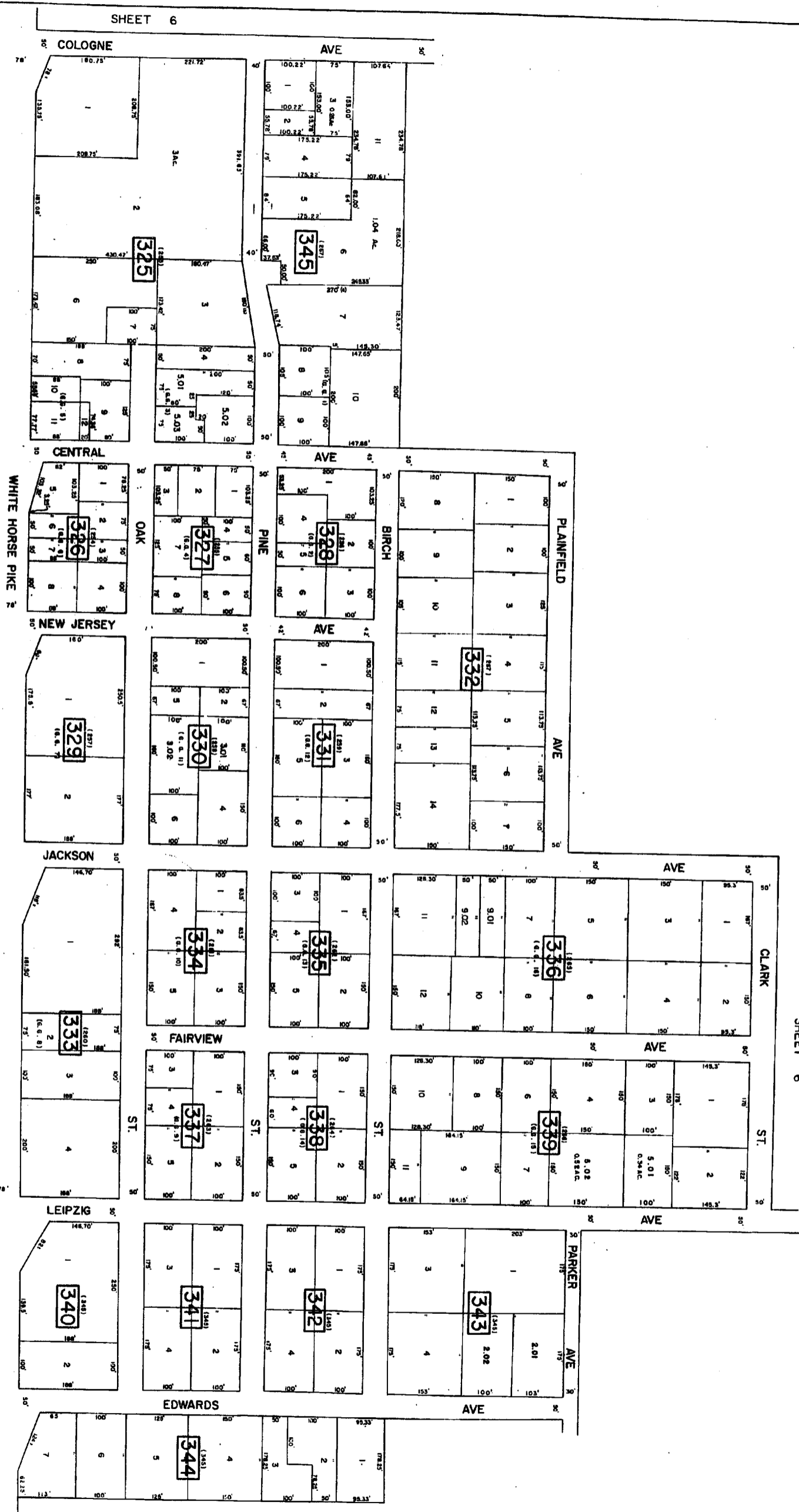

SHEET 12

NEW JERSEY DEPARTMENT OF TREASURY
 DIVISION OF TAXATION
 APPROVED AS A TAX MAP BY THE STATE TAX COLLECTOR
 ON FEBRUARY 14, 1972
 BY: [Signature]
 TAX MAP NO. 2, 9, 32, 33, 34, 35, 36, 37, 38, 39, 40, 41, 42, 43, 44, 45, 46, 47, 48, 49, 50, 51, 52, 53, 54, 55, 56, 57, 58, 59, 60, 61, 62, 63, 64, 65, 66, 67, 68, 69, 70, 71, 72, 73, 74, 75, 76, 77, 78, 79, 80, 81, 82, 83, 84, 85, 86, 87, 88, 89, 90, 91, 92, 93, 94, 95, 96, 97, 98, 99, 100

TAX MAP
 GALLOWAY TOWNSHIP
 ATLANTIC COUNTY, NEW JERSEY
 SCALE: 1" = 400'
 RONALD J. BRUCE
 COUNTY TAX MAPS
 JANUARY, 1972

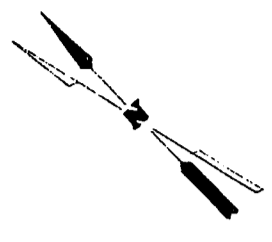
REVISED BY: ALEXANDER W. CHURCHILL ASSOC. TO JAN. 1979

NOTE: LETTERS A-F INDICATE NUMBER ON MAP OF BOUNDARIES PAID & TOWN ASSOCIATION



REVISIONS	
DEC.	1975
AUG.	1980
OCT.	1987
MAY	1987
FEB.	1987
MAY	1980

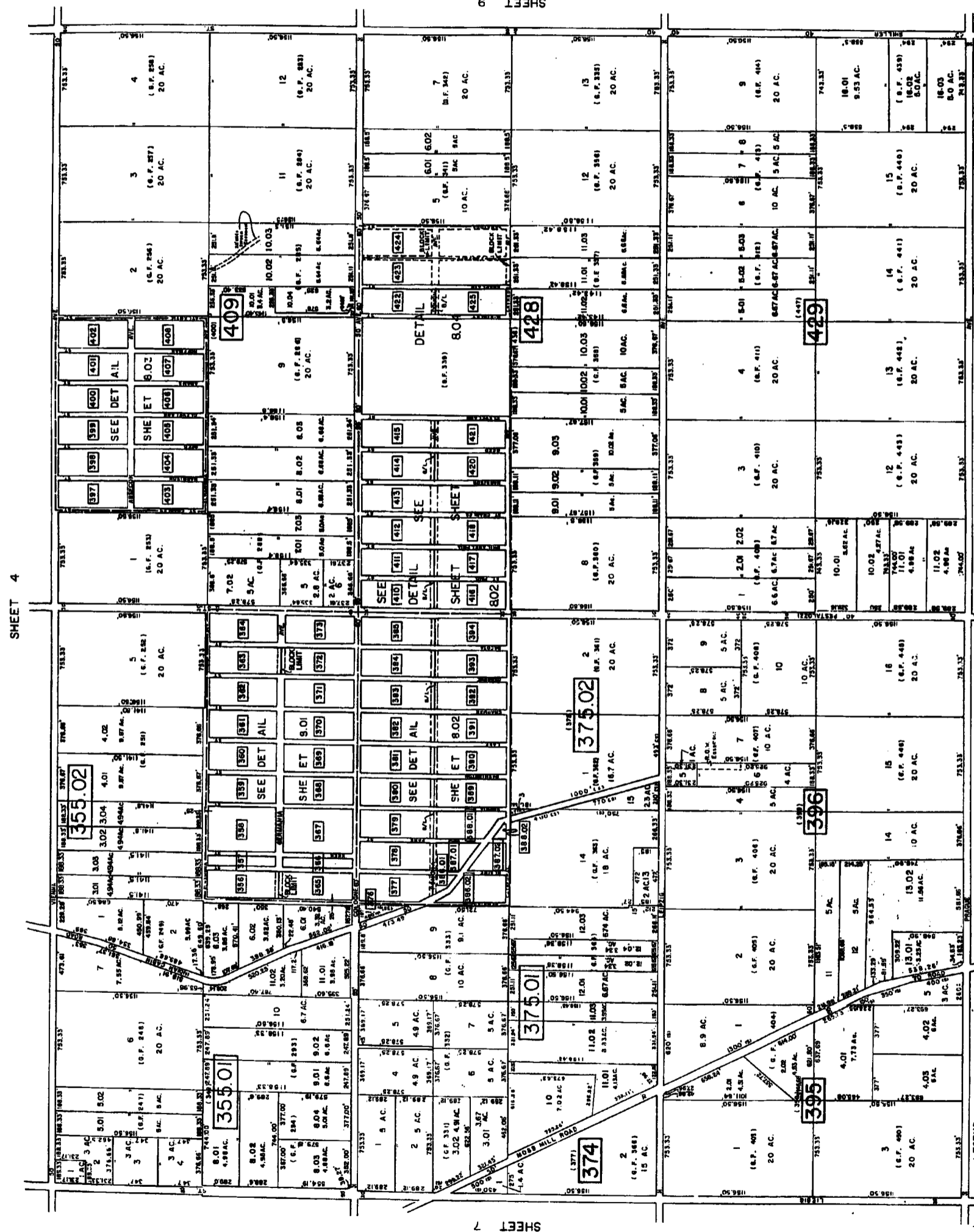
THE FIRST REPRESENTATIVE OF THE TOWNSHIP
 APPROVED AS A TAX MAP PURSUANT TO THE
 PROVISIONS OF THE REVISED TAX MAP ACT
 OF NEW JERSEY, CHAPTER 121, P.L. 1975
 BY THE BOARD OF TAXATION AND LAND
 USES OF THE STATE OF NEW JERSEY
 DATE: 12.3.82



TAX MAP
GALLOWAY TOWNSHIP
 ATLANTIC COUNTY, NEW JERSEY
 JANUARY, 1972
 SCALE: 1" = 400'

469

RONALD J. PRICE
 NORTHFIELD, N.J.
 P.O. BOX 29072
 PHILADELPHIA, PA. 19186



SHEET 4

SHEET 9

SHEET 7

REVISIONS

FEB. 1963	370-371
JUNE 1965	372-373
FEB. 1968	374-375
OCT. 1968	376-377
FEB. 1970	378-379
JULY 1973	380-381
DEC. 1974	400-411
FEB. 1977	412-413
MAY 1978	414-415
MARCH 1978	416-417
JUNE 1978	418-419
DECEMBER 1978	420-421
JULY 1979	422-423
NOV. 1979	424-425
AUGUST 1979	426-427
JUNE 1979	428-429
FEBRUARY 1979	430-431
MAY 1978	432-433
OCT 1977	434-435

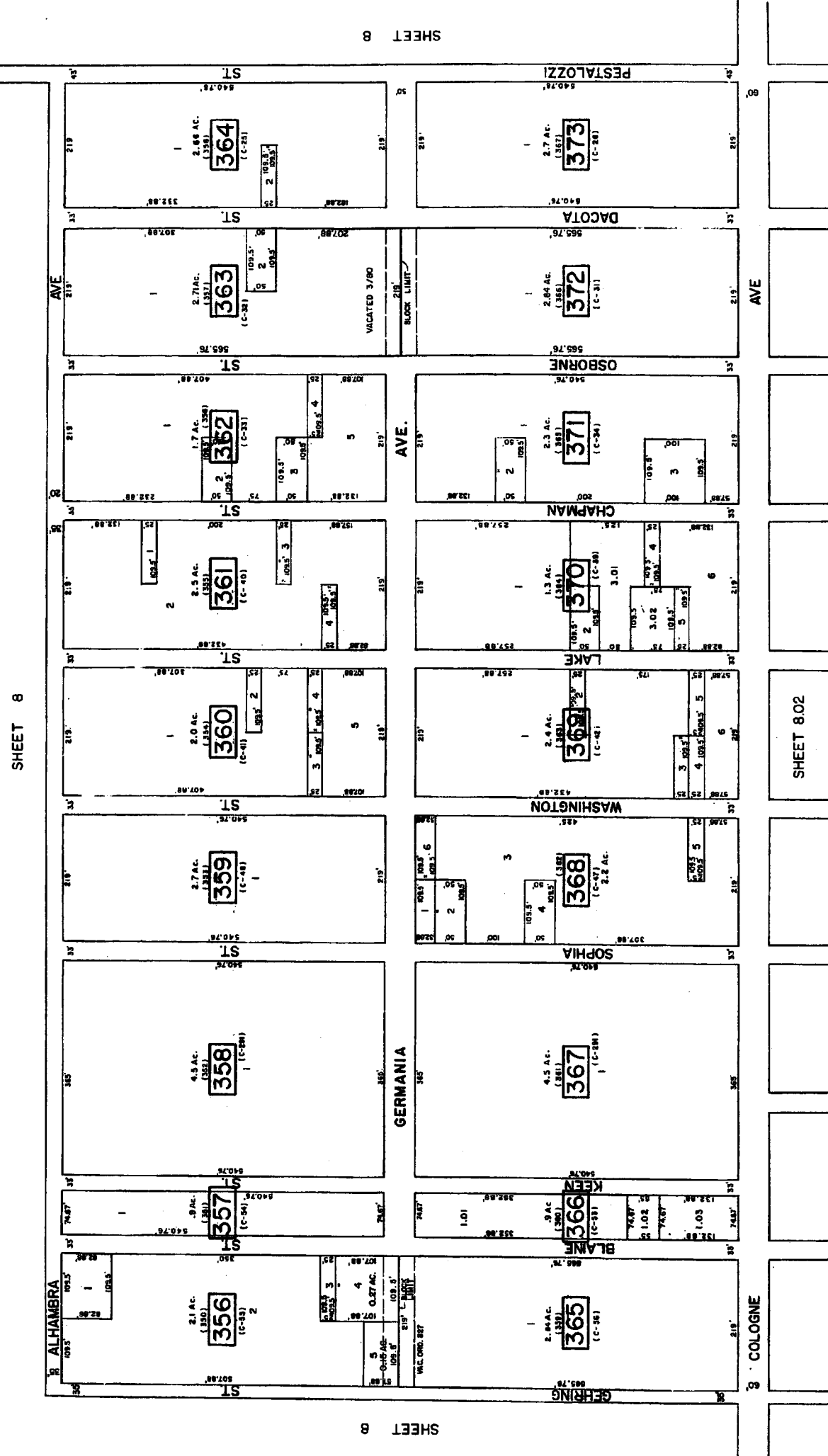
LEGEND

370-371	SHEET
372-373	SHEET
374-375	SHEET
376-377	SHEET
378-379	SHEET
380-381	SHEET
400-411	SHEET
412-413	SHEET
414-415	SHEET
416-417	SHEET
418-419	SHEET
420-421	SHEET
422-423	SHEET
424-425	SHEET
426-427	SHEET
428-429	SHEET

NOTE: LETTERS B.T. INDICATES NUMBER ON MAP OF BLUEGUM FARM & TOWN ASSOCIATION

SHEET 13

801
470



SHEET 8

SHEET 8

SHEET 8

SHEET 802

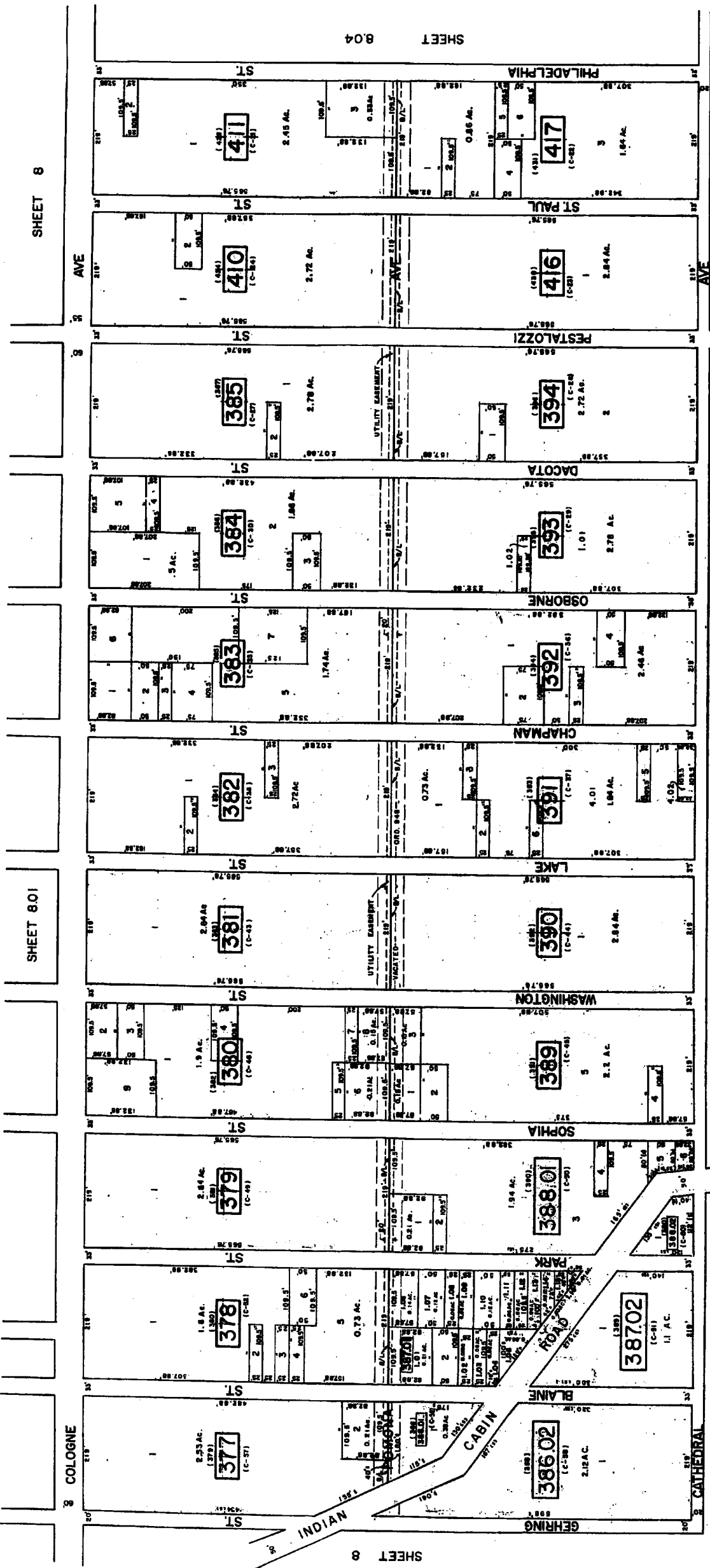
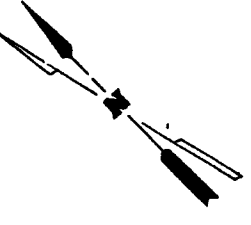
TAX MAP
GALLOWAY TOWNSHIP
ATLANTIC COUNTY, NEW JERSEY
SCALE: 1" = 100'
JANUARY, 1972
RONALD J. PRICE
MONTICELLO, N.J.
N.J. LICENSE NO. 12961

BY ORDER OF THE TREASURY
PUBLIC UTILITIES TAX DEPARTMENT
APPROVED AS A TAX MAP PURSUANT TO THE
PROVISIONS OF TITLE 12A, CHAPTER 10, AND
FOR THE PURPOSES OF LOCAL TAXATION.
DATE: 12/29/71 BY: RJP
12/29/71

LETTER 'C' INDICATES NUMBER ON MAP OF TOWN OF 'COLOGNE' BY S.P. DEWINGS

REV.	REVISED
SEC.	REVISIONS

8-02



SHEET 8

SHEET 801

SHEET 8

SHEET 8

471

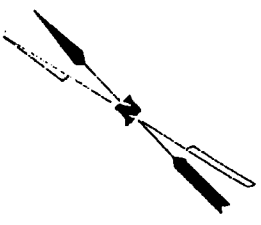
TAX MAP
 GALLOWAY TOWNSHIP
 ATLANTIC COUNTY, NEW JERSEY
 SCALE: 1" = 100'
 JANUARY, 1972

FOR BEST RESULTS OF THE TOWNSHIP
 DEPARTMENT OF TAXATION
 PUBLIC UTILITY TAX BUREAU
 APPROVED AS A TRUE AND CORRECT COPY
 FOR THE RECORDS OF THE TOWNSHIP
 BY: *[Signature]*
 DATE: MAR 23 1972

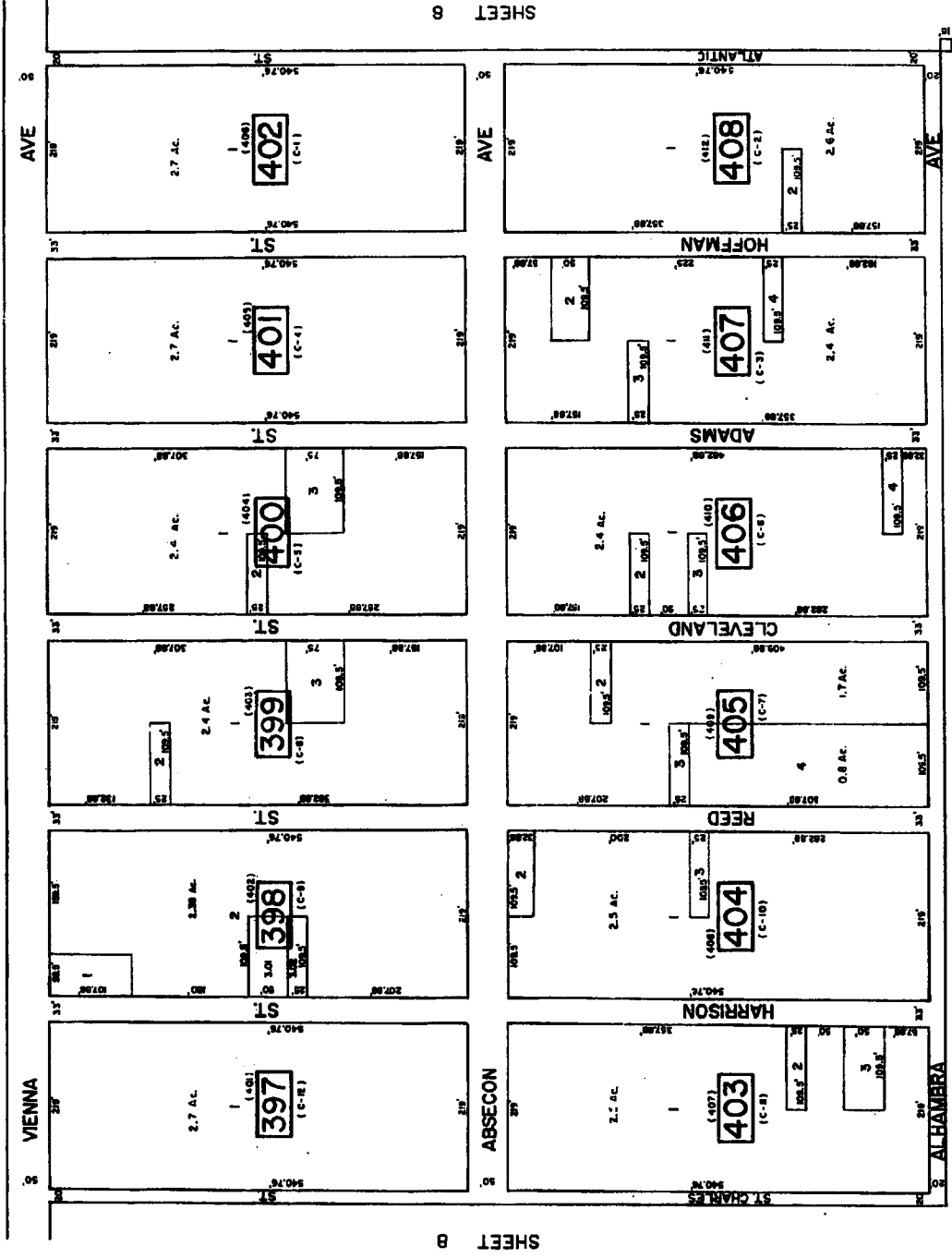
MAR. 1991
 JUNE 1989
 NOV. 1984
 REVISION

LETTER "C" INDICATES NUMBER ON MAP OF TOWN OF "COLOGNE" BY G.S. GERRARD

843
472



SHEET 4



SHEET 8

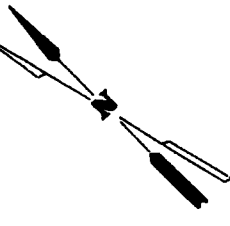
TAX MAP
GALLOWAY TOWNSHIP
ATLANTIC COUNTY, NEW JERSEY
SCALE: 1" = 100'
JANUARY 1972
RONALD J. PRICE
TOWNSHIP CLERK
P.O. BOX 41199
PHILADELPHIA, PA. 19104

NEW JERSEY DEPARTMENT OF THE TREASURY
DIVISION OF TAXATION
APPROVED FOR TAX MAP PRESENTATION TO THE
PROVISIONAL BOARD OF TAXATION AND THE
BOARD OF TAXATION AND THE BOARD OF TAXATION
FOR THE DEPARTMENT OF THE TREASURY
DATE: 12/29/72 SERIAL NO. 011

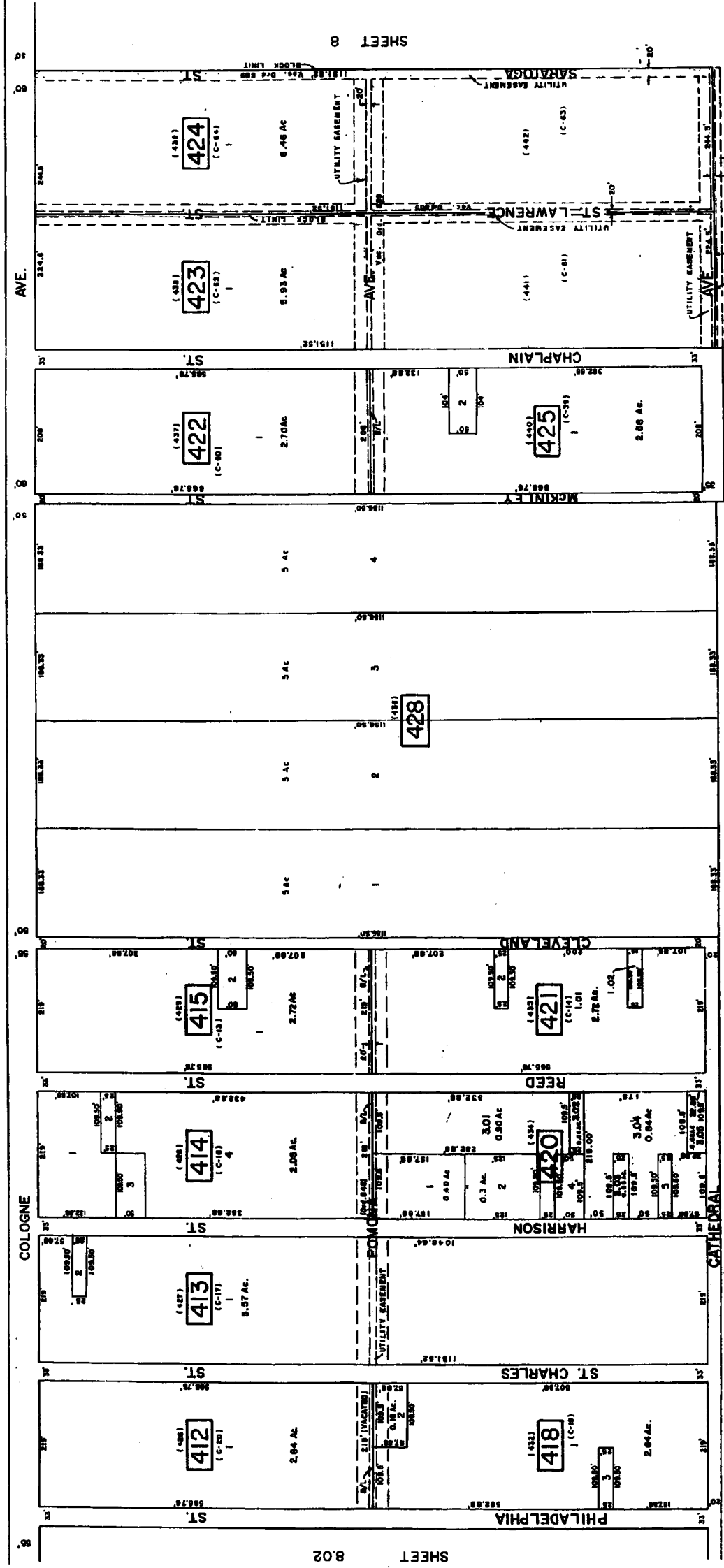
LETTER "C" INDICATES NUMBER ON MAP OF TOWN'S "OUTLINE" BY P. DE-RIEPE

REV.	DATE	REVISIONS
DEC.	1966	
DEC.	1979	

804



SHEET 8



SHEET 802

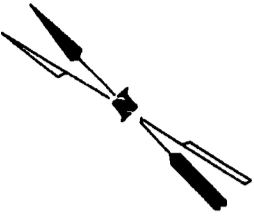
SHEET 8

TAX MAP 473
GALLOWAY TOWNSHIP
ATLANTIC COUNTY, NEW JERSEY
SCALE: 1" = 100'
JANUARY, 1972

NEW JERSEY DEPARTMENT OF TREASURY
DIVISION OF TAXATION
APPROVED AS A TAX MAP PURSUANT TO THE
PROVISIONS OF P.L. 1971-107, N.J.A.C. 17:27
FOR THE MUNICIPALITY OF GALLOWAY TOWNSHIP
DATE: 12/29/71

LETTER "C" INDICATES NUMBER ON MAP OF TOWN OF "COLOGNE" BY S. R. BROWN

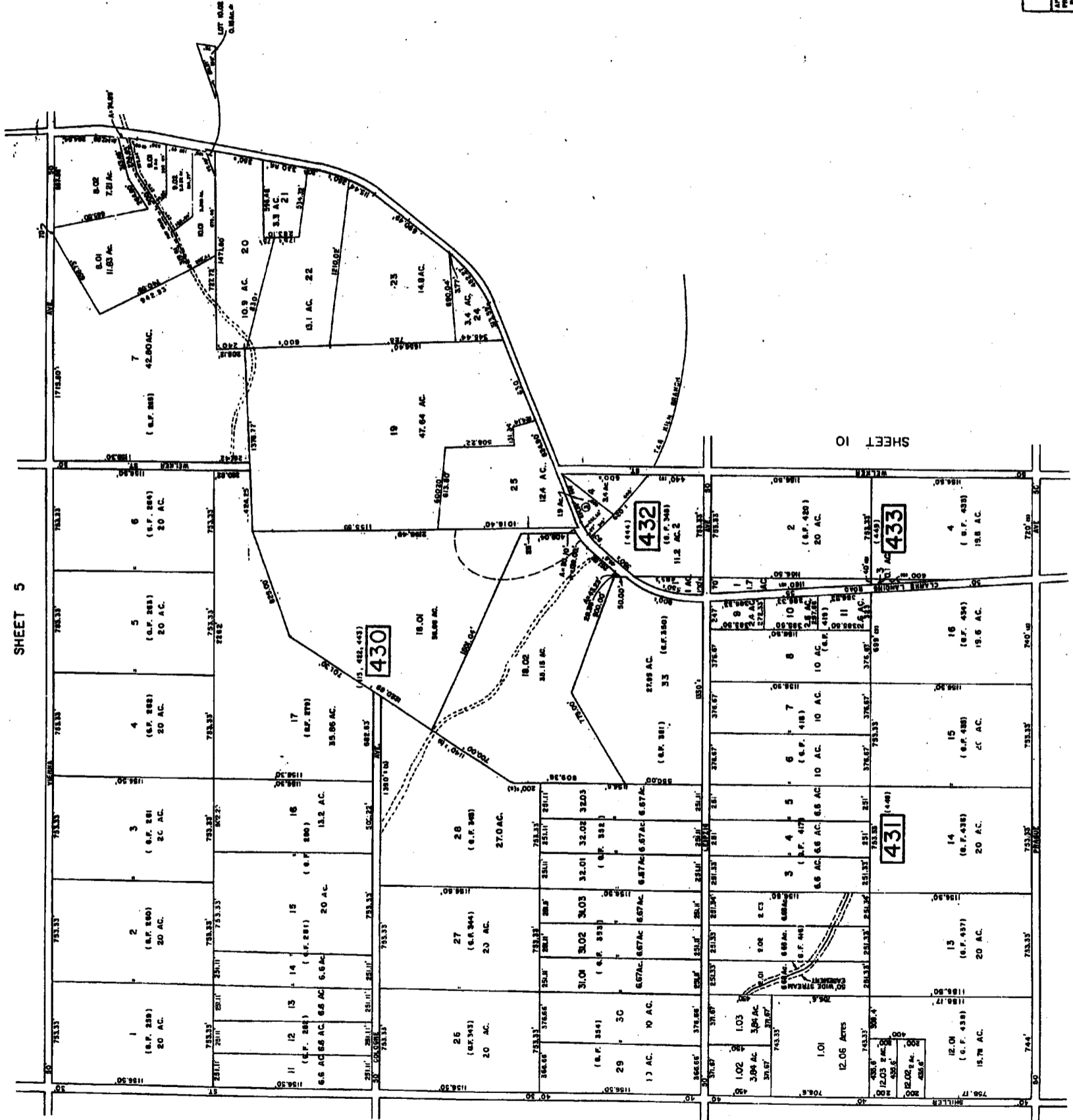
MAR 1971
JUNE 1970
OCT 1969
NOV 1968
REVISION



TAX MAP
GALLOWAY TOWNSHIP
ATLANTIC COUNTY, NEW JERSEY
SCALE: 1" = 400'

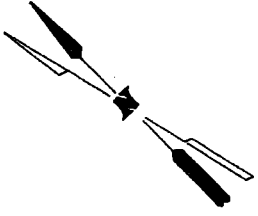
RONALD J. PRICE
MORRISTOWN, N.J.
PL. LUTHEKE 68 891

THE BEST COPY OF THIS MAP
APPROVED AS A TAX MAP FOR THE
PURPOSES OF TAXATION IN THE
TOWNSHIP OF GALLOWAY, NEW JERSEY
ON FEBRUARY 29, 1972
DATE: 2/29/72



REV.	DATE	REVISIONS
1	JULY 1966	
2	MARCH 1968	
3	NOV. 1968	
4	JUNE 1971	
5	NOV. 1972	
6	AUGUST 1973	
7	JULY 1973	

NOTE: LETTERS C.F. INDICATES NUMBER ON MAP OF GLOUCESTER FARM & TOWN ASSOCIATION

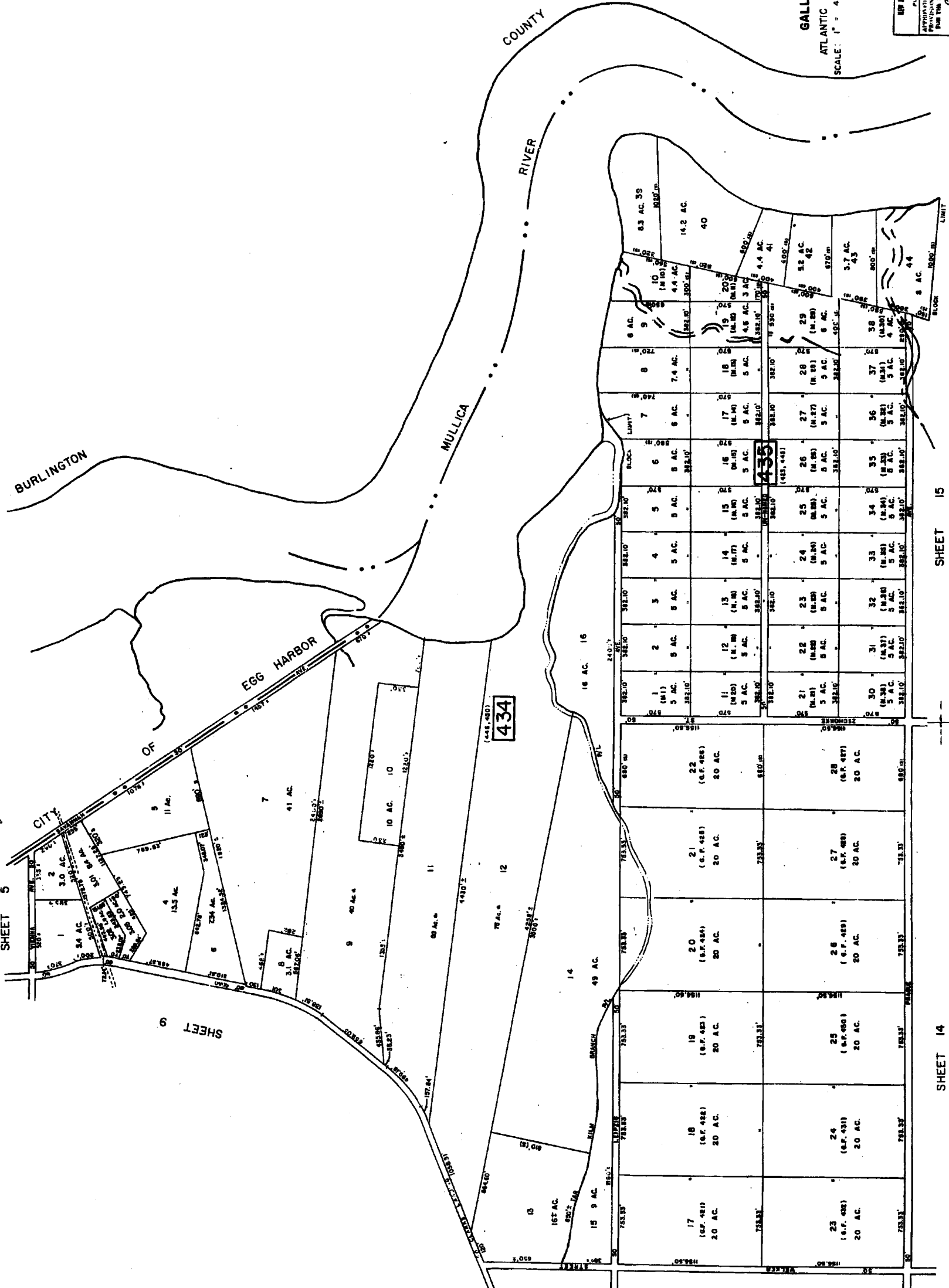


TAX MAP
GALLOWAY TOWNSHIP
 ATLANTIC COUNTY, NEW JERSEY
 SCALE: 1" = 400' JANUARY, 1972

RONALD J. PRICE
 MORRISTOWN, N.J.
 P.L. LICENSE NO. 1281

475

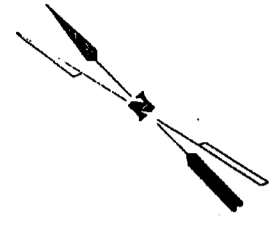
NEW JERSEY DEPARTMENT OF TREASURY
 DIVISION OF TAXATION
 APPROVED FOR THE STATE TREASURER
 BY THE SUPERVISOR OF TAXATION
 FOR THE JERSEY DIVISION OF TAXATION
 DATE: 1/23/72



NOV. 1984
NOVEMBER 1981
APRIL 1981
DECEMBER 1980

NOTE: LETTERS A-F INDICATES NUMBER ON MAP OF BLANCHARD PARK & TOWN ASSOCIATION
 LETTER 'M' INDICATES NUMBER ON MAP OF 'MEADOW' PROPERTY

476



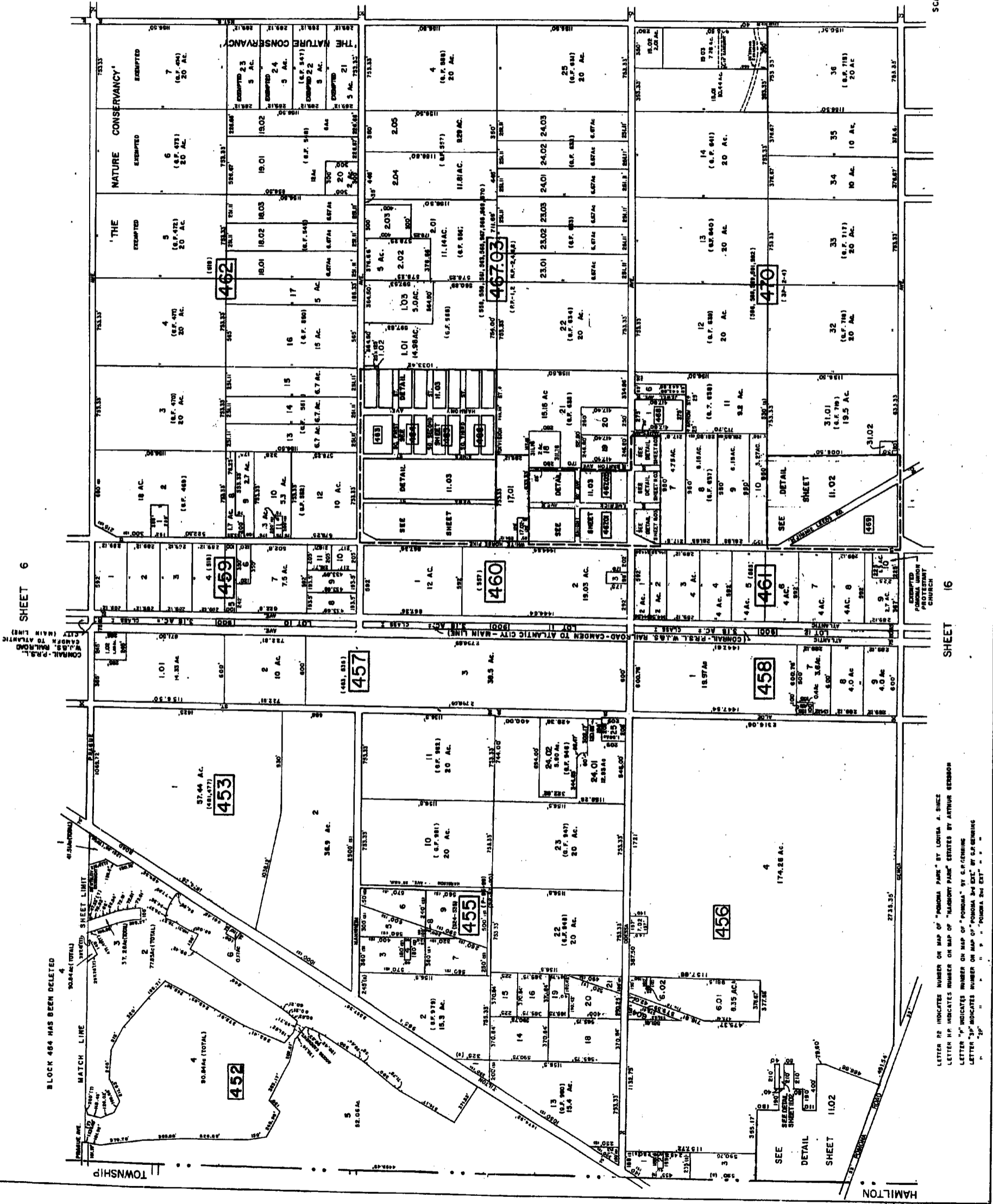
SHEET 12

SEE DETAIL SHEET NO. 467 IN THIS TOWNSHIP MAP
 APPROVED AS A TAX MAP BY ORDER OF THE BOARD OF TAXATION OF ATLANTIC COUNTY, NEW JERSEY, FOR THE DISTRICT OF ATLANTIC COUNTY, NEW JERSEY, FOR THE YEAR ENDING DECEMBER 31, 1972.

By *J. H. Galloway*, Tax Assessor
 JAN 29 1973

TAX MAP
 GALLOWAY TOWNSHIP
 ATLANTIC COUNTY, NEW JERSEY
 SCALE: 1" = 400'

RONALD J. PRICE
 REGISTERED N.E.
 N.Y. LICENSE NO. 15344



SHEET 6

SHEET 16

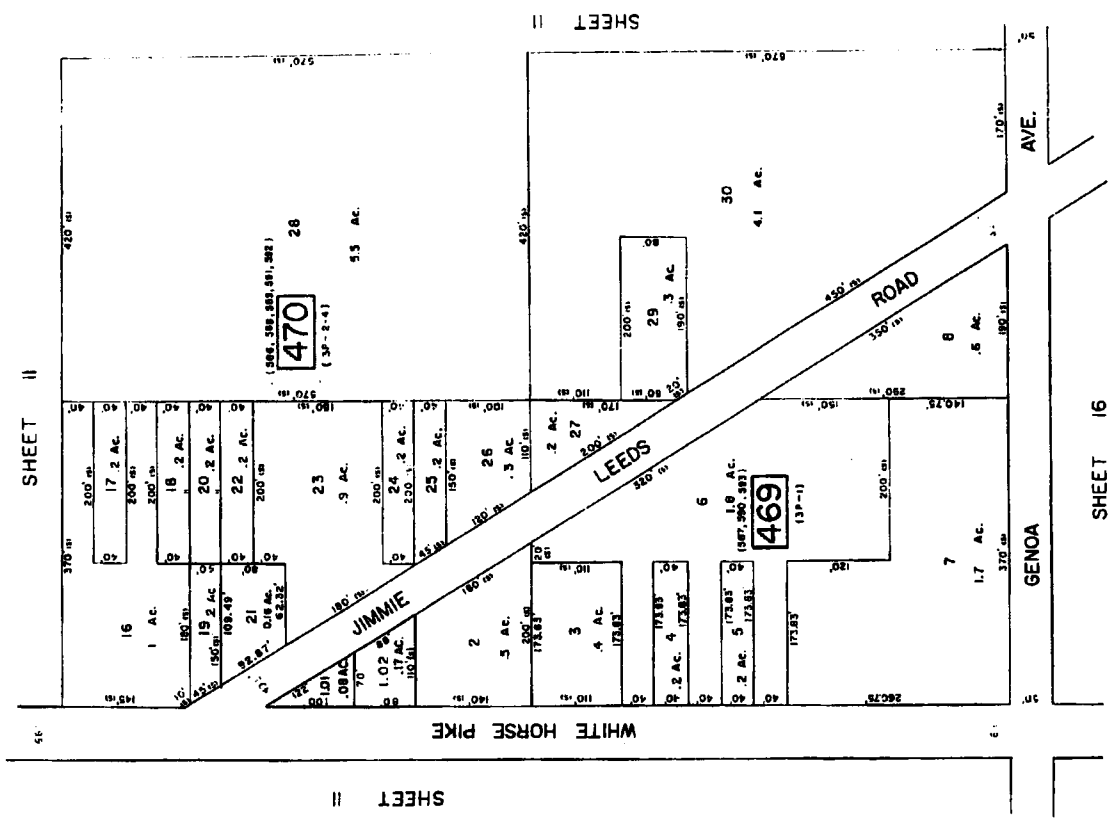
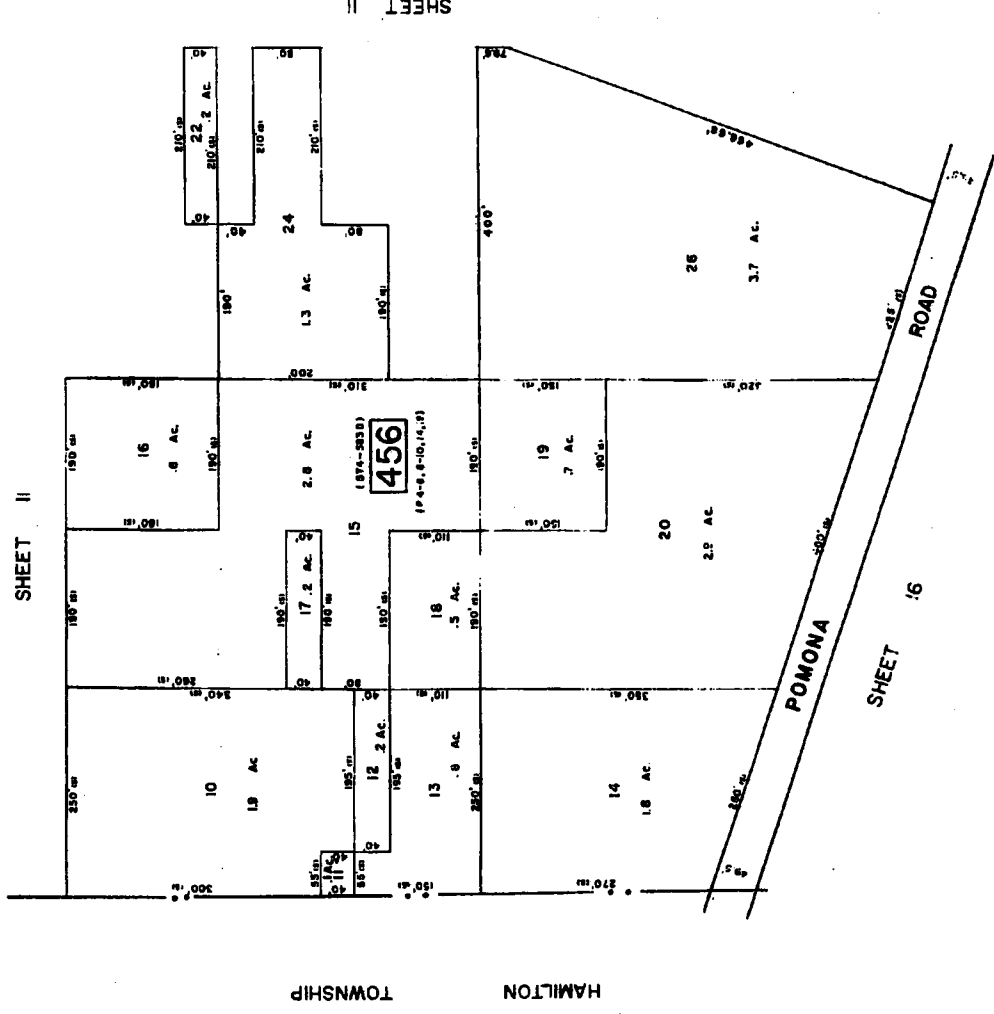
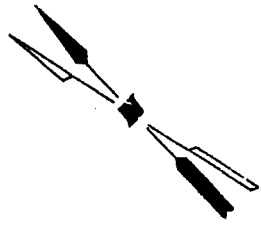
REVISIONS
OCTOBER 1972
DECEMBER 1972
JULY 1973
JUNE 1974
DECEMBER 1974
NOV. 1974
DEC. 1974
FEB. 1975
MARCH 1975
APR. 1975
MAY 1975
JUNE 1975
JULY 1975
AUG. 1975
SEP. 1975
OCT. 1975
NOV. 1975
DEC. 1975
JAN. 1976
FEB. 1976
MARCH 1976
APR. 1976
MAY 1976
JUNE 1976
JULY 1976
AUG. 1976
SEP. 1976
OCT. 1976
NOV. 1976
DEC. 1976
JAN. 1977
FEB. 1977
MARCH 1977
APR. 1977
MAY 1977
JUNE 1977
JULY 1977
AUG. 1977
SEP. 1977
OCT. 1977
NOV. 1977
DEC. 1977
JAN. 1978
FEB. 1978
MARCH 1978
APR. 1978
MAY 1978
JUNE 1978
JULY 1978
AUG. 1978
SEP. 1978
OCT. 1978
NOV. 1978
DEC. 1978
JAN. 1979
FEB. 1979
MARCH 1979
APR. 1979
MAY 1979
JUNE 1979
JULY 1979
AUG. 1979
SEP. 1979
OCT. 1979
NOV. 1979
DEC. 1979
JAN. 1980
FEB. 1980
MARCH 1980
APR. 1980
MAY 1980
JUNE 1980
JULY 1980
AUG. 1980
SEP. 1980
OCT. 1980
NOV. 1980
DEC. 1980
JAN. 1981
FEB. 1981
MARCH 1981
APR. 1981
MAY 1981
JUNE 1981
JULY 1981
AUG. 1981
SEP. 1981
OCT. 1981
NOV. 1981
DEC. 1981
JAN. 1982
FEB. 1982
MARCH 1982
APR. 1982
MAY 1982
JUNE 1982
JULY 1982
AUG. 1982
SEP. 1982
OCT. 1982
NOV. 1982
DEC. 1982
JAN. 1983
FEB. 1983
MARCH 1983
APR. 1983
MAY 1983
JUNE 1983
JULY 1983
AUG. 1983
SEP. 1983
OCT. 1983
NOV. 1983
DEC. 1983
JAN. 1984
FEB. 1984
MARCH 1984
APR. 1984
MAY 1984
JUNE 1984
JULY 1984
AUG. 1984
SEP. 1984
OCT. 1984
NOV. 1984
DEC. 1984
JAN. 1985
FEB. 1985
MARCH 1985
APR. 1985
MAY 1985
JUNE 1985
JULY 1985
AUG. 1985
SEP. 1985
OCT. 1985
NOV. 1985
DEC. 1985
JAN. 1986
FEB. 1986
MARCH 1986
APR. 1986
MAY 1986
JUNE 1986
JULY 1986
AUG. 1986
SEP. 1986
OCT. 1986
NOV. 1986
DEC. 1986
JAN. 1987
FEB. 1987
MARCH 1987
APR. 1987
MAY 1987
JUNE 1987
JULY 1987
AUG. 1987
SEP. 1987
OCT. 1987
NOV. 1987
DEC. 1987
JAN. 1988
FEB. 1988
MARCH 1988
APR. 1988
MAY 1988
JUNE 1988
JULY 1988
AUG. 1988
SEP. 1988
OCT. 1988
NOV. 1988
DEC. 1988
JAN. 1989
FEB. 1989
MARCH 1989
APR. 1989
MAY 1989
JUNE 1989
JULY 1989
AUG. 1989
SEP. 1989
OCT. 1989
NOV. 1989
DEC. 1989
JAN. 1990

REVISIONS

REVISOR: ALEXANDER M. CHURCHILL ASSOC. TO JAN. 1979

LETTER "R" INDICATES NUMBER ON MAP OF "POMONA PARK" BY LOUISA A. SINCE
 LETTER "H" INDICATES NUMBER ON MAP OF "HAMILTON PARK" SET BY ARTHUR STUBSON
 LETTER "F" INDICATES NUMBER ON MAP OF "POMONA" BY G.F. GEMRING
 LETTER "SP" INDICATES NUMBER ON MAP OF "POMONA 3rd EXT" BY G.F. GEMRING
 LETTER "S" INDICATES NUMBER ON MAP OF "POMONA 2nd EXT"

1102



LETTER "P" INDICATES NUMBER ON MAP OF TOWN OF "POMONA" BY S.A. GRIFFIN. "POMONA 34 EXT"

THE TOWN ENGINEER HAS EXAMINED AND APPROVED AS A TAX MAP PURSUANT TO THE PROVISIONS OF THE REVISED STATUTES FOR THE TOWN OF GALLOWAY, N.J.

DATE: FEB 28 1972

BY: [Signature]

477

TAX MAP
GALLOWAY TOWNSHIP
ATLANTIC COUNTY, NEW JERSEY
SCALE: 1" = 100'
JANUARY, 1972

RONALD J. PRICE
TOWNSHIP ENGINEER
N.J. LICENSE # 12,102

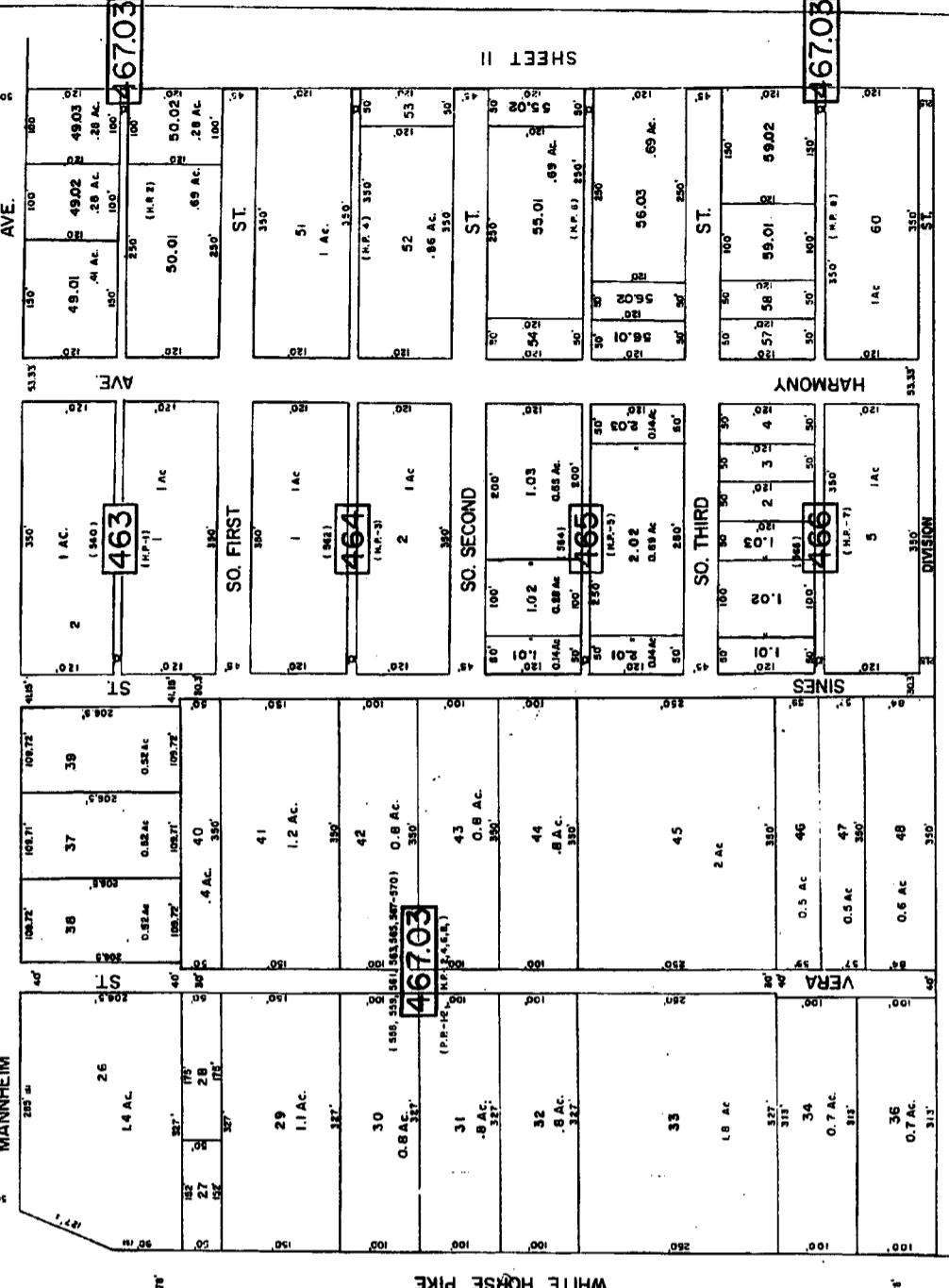
NO. 1003
FEB. 1972
MARCH 1972
REVISED

478
11.03

SHEET II

MANHEIM

WHITE HORSE PIKE



SHEET II

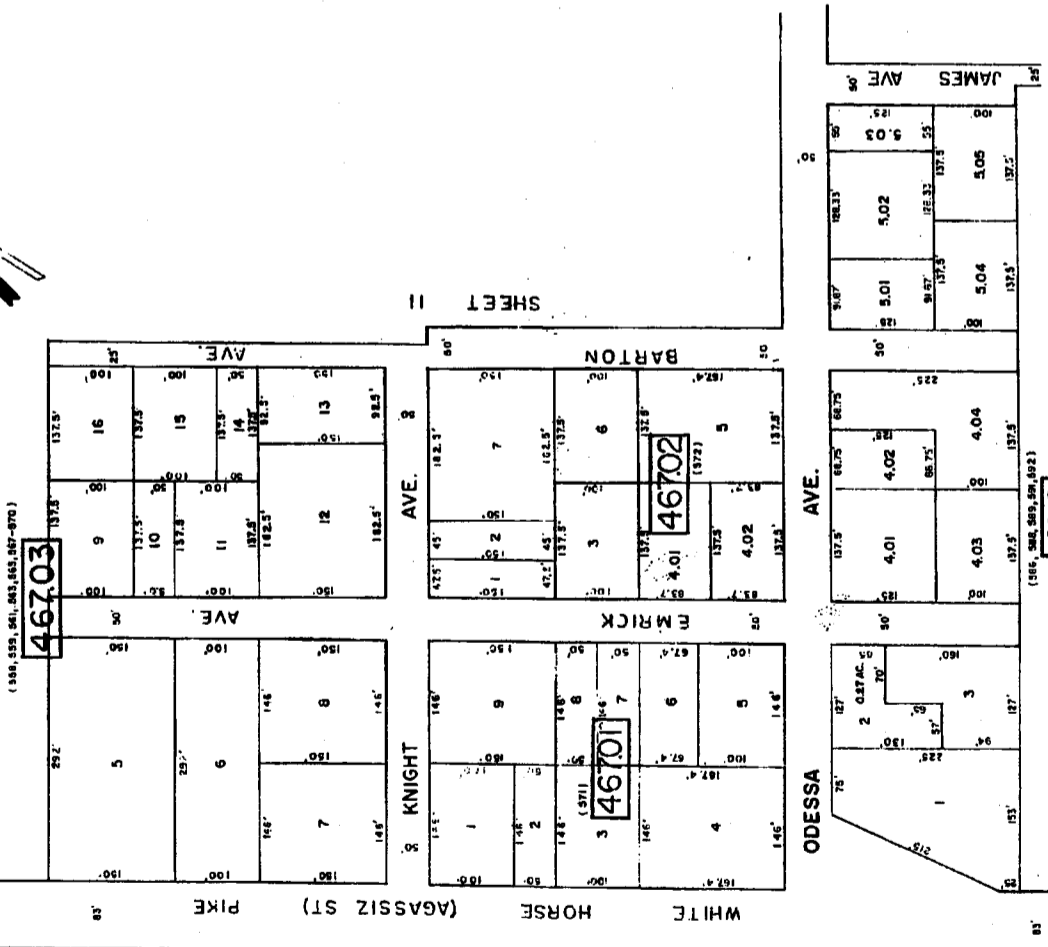
SHEET II

SHEET II

SHEET II

SHEET II

(1986, 559, 561, 562, 563, 567-570)



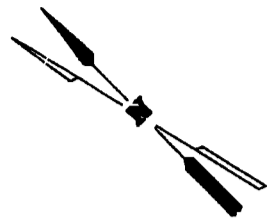
SHEET II

LETTER SP INDICATES NUMBER ON MAP OF "POMONA PARK" BY LOUISA A SINES
 MR "MADISON PARK" ESTATES BY ARTHUR GERSON

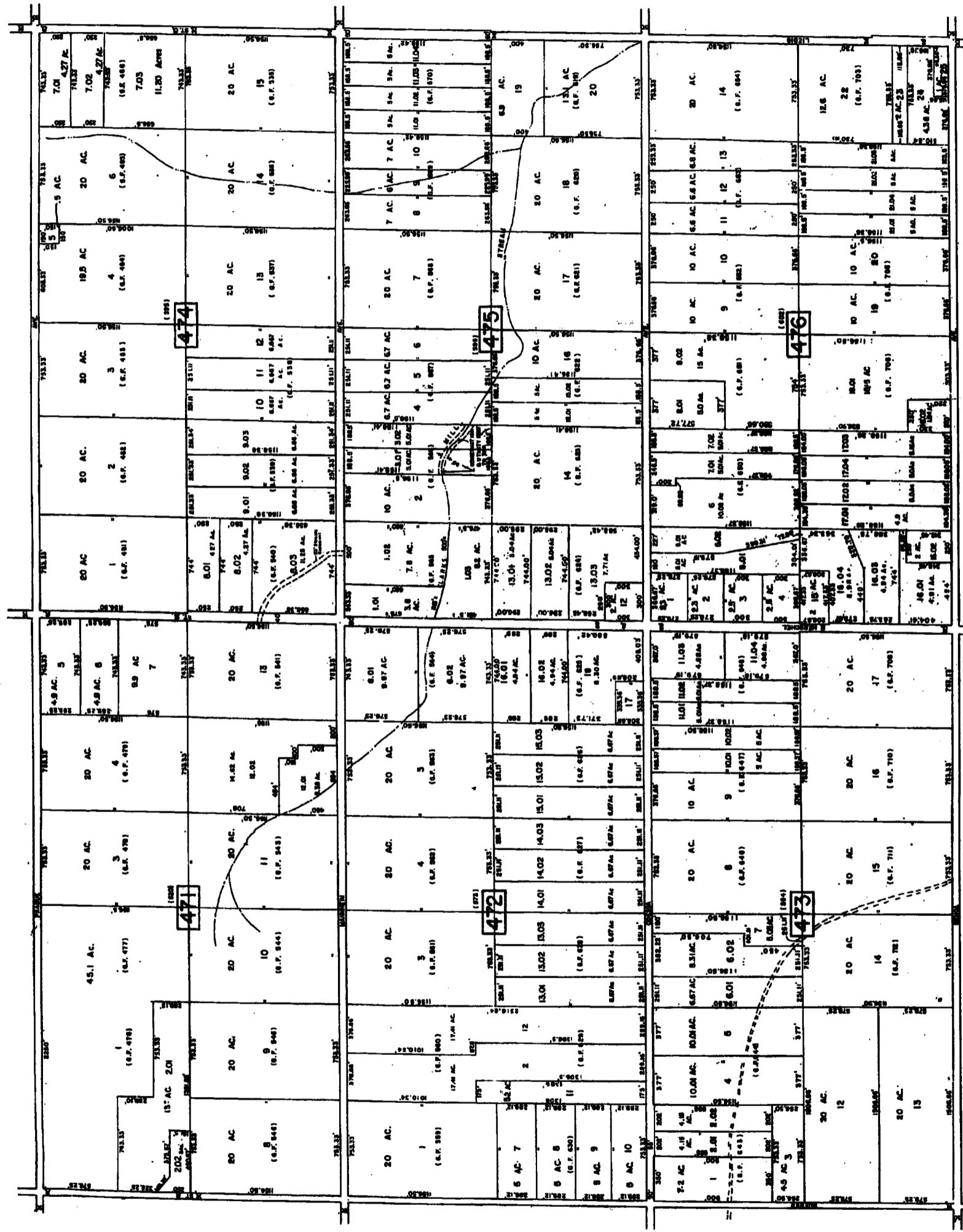
KEY PLAN DEPARTMENT OF TREASURY
 APPROVED AS A TAX MAP IN ACCORDANCE WITH THE
 PROVISIONS OF TITLE 17A, CHAPTER 120, OF THE
 STATUTES OF NEW JERSEY, AS AMENDED,
 FOR THE PURPOSES OF TAXATION.
 BY: *[Signature]*
 DATE: 29 1972

TAX MAP
 GALLOWAY TOWNSHIP
 ATLANTIC COUNTY, NEW JERSEY
 SCALE: 1" = 100'
 RONALD J. PRICE
 MORRISTOWN, N.J.
 N.J. LICENSE NO. 1961
 JANUARY, 1972

REVISIONS	DATE
JUNE 1989	
AUG 1987	
NOV 1984	
MARCH 1983	
JUNE 1981	



SHEET 7



SHEET 11

THE COUNTY ENGINEER OF THE COUNTY OF ATLANTIC COUNTY, NEW JERSEY, HAS APPROVED AS A TAX MAP PREPARATORY TO THE SALE OF THE LANDS DESCRIBED HEREIN FOR THE REASONING SET FORTH IN THE ATTACHED REPORT OF THE COUNTY ENGINEER OF ATLANTIC COUNTY, NEW JERSEY.

By *[Signature]* COUNTY ENGINEER
 20-29-872 SERIAL NO. 372

479

TAX MAP

GALLOWAY TOWNSHIP

ATLANTIC COUNTY, NEW JERSEY
 SCALE: 1" = 400' JANUARY, 1972


RONALD J. PRICE
 COUNTY ENGINEER
 64-10000-10-100

SHEET - 17

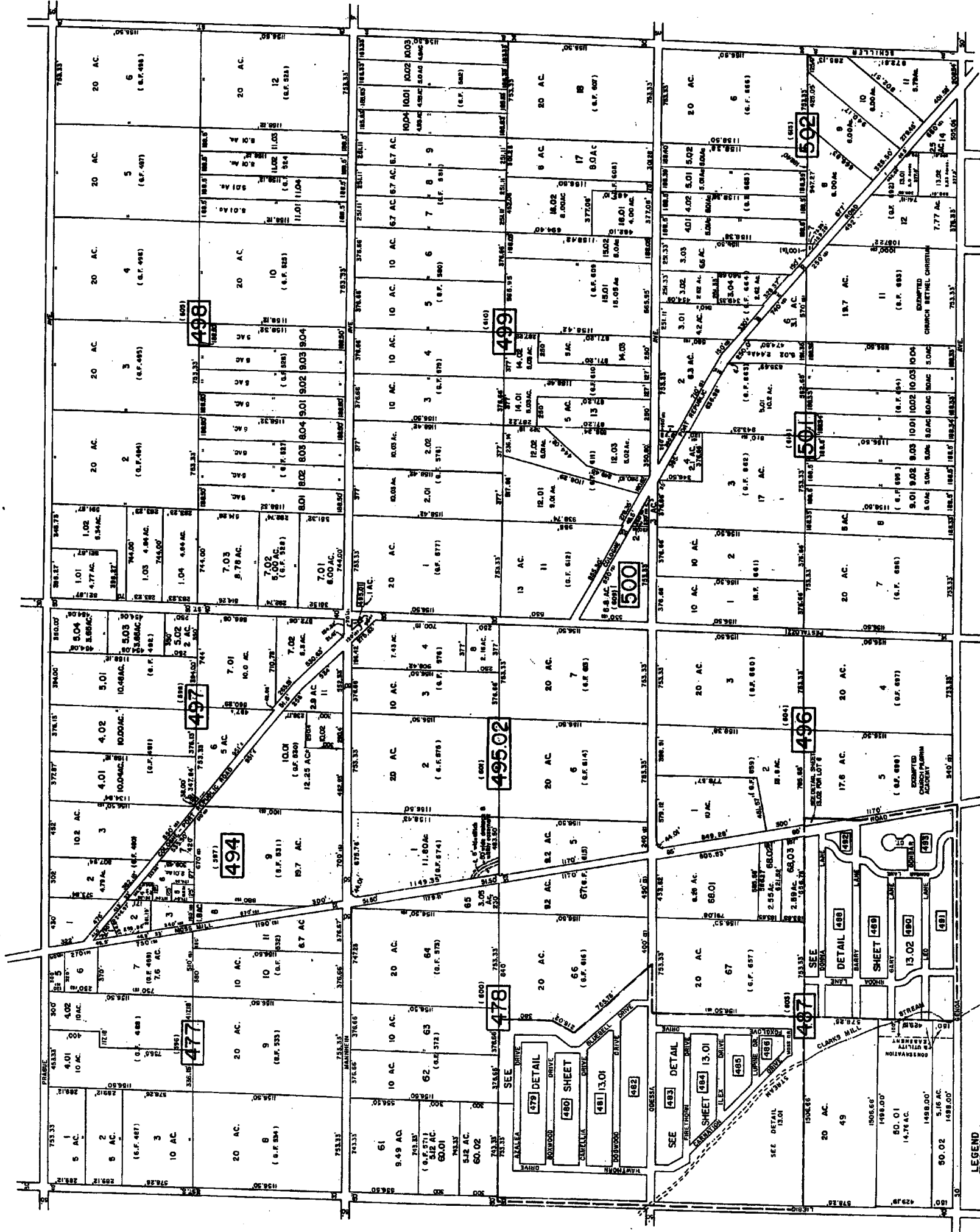
LETTERS G.L. INDICATES NUMBER ON MAP OF GLOUCESTER ROAD & TOWN ASSOCIATION

REVISOR BY: ALEXANDER M. CHURCHILL ASSOC. TO JAN. 1979

REVISIONS	DATE	DESCRIPTION
1	DEC 1969	
2	JUNE 1971	
3	MAY 1970	
4	MAY 1970	
5	MAY 1970	
6	MAY 1970	
7	MAY 1970	
8	MAY 1970	
9	MAY 1970	
10	MAY 1970	
11	MAY 1970	
12	MAY 1970	
13	MAY 1970	
14	MAY 1970	
15	MAY 1970	
16	MAY 1970	
17	MAY 1970	
18	MAY 1970	
19	MAY 1970	
20	MAY 1970	
21	MAY 1970	
22	MAY 1970	
23	MAY 1970	
24	MAY 1970	
25	MAY 1970	
26	MAY 1970	
27	MAY 1970	
28	MAY 1970	
29	MAY 1970	
30	MAY 1970	
31	MAY 1970	
32	MAY 1970	
33	MAY 1970	
34	MAY 1970	
35	MAY 1970	
36	MAY 1970	
37	MAY 1970	
38	MAY 1970	
39	MAY 1970	
40	MAY 1970	
41	MAY 1970	
42	MAY 1970	
43	MAY 1970	
44	MAY 1970	
45	MAY 1970	
46	MAY 1970	
47	MAY 1970	
48	MAY 1970	
49	MAY 1970	
50	MAY 1970	
51	MAY 1970	
52	MAY 1970	
53	MAY 1970	
54	MAY 1970	
55	MAY 1970	
56	MAY 1970	
57	MAY 1970	
58	MAY 1970	
59	MAY 1970	
60	MAY 1970	
61	MAY 1970	
62	MAY 1970	
63	MAY 1970	
64	MAY 1970	
65	MAY 1970	
66	MAY 1970	
67	MAY 1970	
68	MAY 1970	
69	MAY 1970	
70	MAY 1970	
71	MAY 1970	
72	MAY 1970	
73	MAY 1970	
74	MAY 1970	
75	MAY 1970	
76	MAY 1970	
77	MAY 1970	
78	MAY 1970	
79	MAY 1970	
80	MAY 1970	
81	MAY 1970	
82	MAY 1970	
83	MAY 1970	
84	MAY 1970	
85	MAY 1970	
86	MAY 1970	
87	MAY 1970	
88	MAY 1970	
89	MAY 1970	
90	MAY 1970	
91	MAY 1970	
92	MAY 1970	
93	MAY 1970	
94	MAY 1970	
95	MAY 1970	
96	MAY 1970	
97	MAY 1970	
98	MAY 1970	
99	MAY 1970	
100	MAY 1970	



SHEET 8



SHEET 14

SHEET 12

THE BEST INSTRUMENT OF THE TOWNSHIP... APPROVED AS A TAX MAP... BY THE BOARD OF TAXATION... 1972

TAX MAP GALLOWAY TOWNSHIP ATLANTIC COUNTY, NEW JERSEY

SCALE: 1" = 400' JANUARY, 1972

RONALD J. PRICE HENRIEVILLE, N.J. U.S. LICENSE NO. 1199

SHEET 18

REV.	DATE	DESCRIPTION
1993	FEB.	
1992	DEC.	
1991	JUNE	
1990	OCT.	
1989	AUG.	
1988	FEB.	
1987	AUG.	
1986	DEC.	
1985	JULY	
1984	MAY	
1983	APRIL	
1982	JUNE	
1981	MAY	
1980	FEBRUARY	
1979	OCTOBER	
1978		
1977		
1976		
1975		
1974		
1973		
1972		

LEGEND SHEET 476 - 487 13.01 487 - 495 13.02 495 13.02

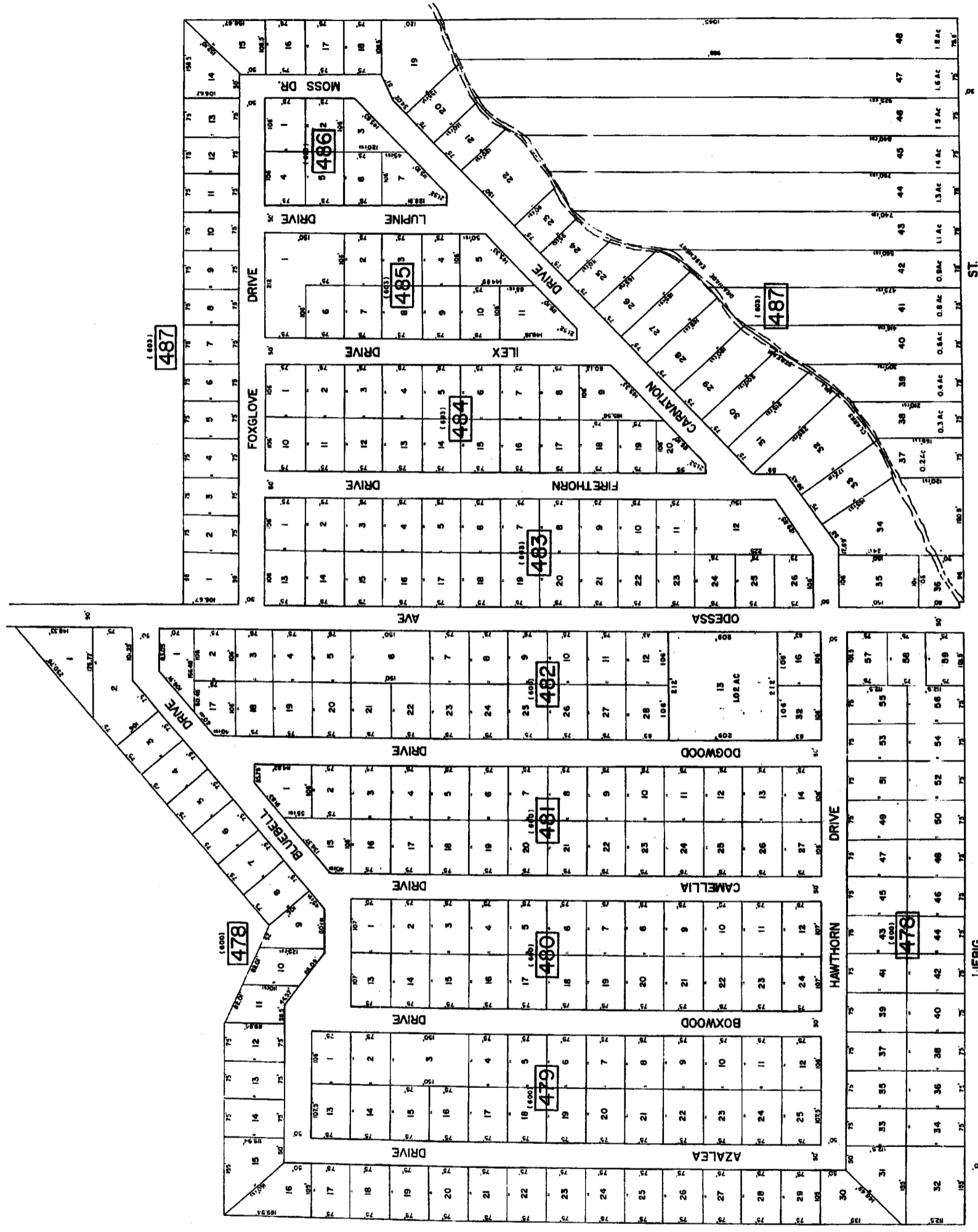
NOTE: LETTERS G.F. INDICATES NUMBER ON MAP OF GLOUCESTER FARM & TOWN ASSOCIATION

13a

SHEET 13

SHEET 13

SHEET 13



ST.

LIEBIG

TAX MAP 481
GALLOWAY TOWNSHIP
 ATLANTIC COUNTY, NEW JERSEY
 JANUARY 1972

THE DEPT. OF TREASURY
 APPROVED AS A TAX MAP PRESENT TO THE
 BOARD OF TAXATION FOR THE YEAR 1972
 FOR THE TOWNSHIP OF GALLOWAY
 BY *[Signature]*
 DATE: 12/29/71

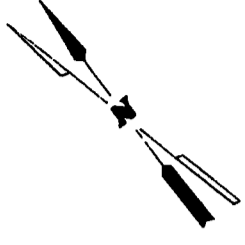
RONALD J. PRICE
 NORTHFIELD N.J.
 A. L. LITAKE INC.

SHEET 12

AUG 1972

13.02

482

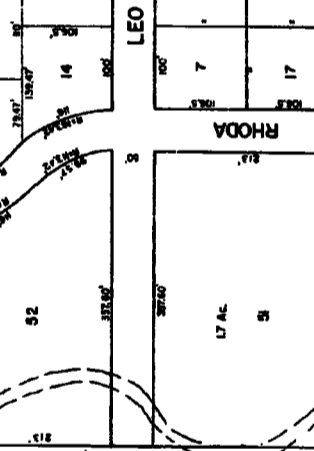
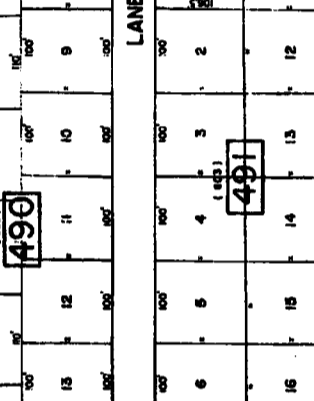
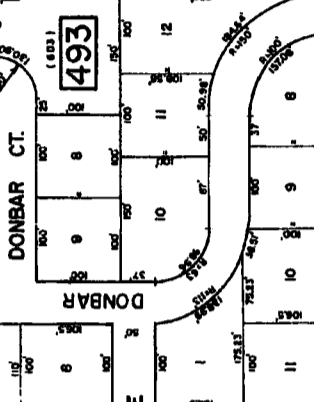
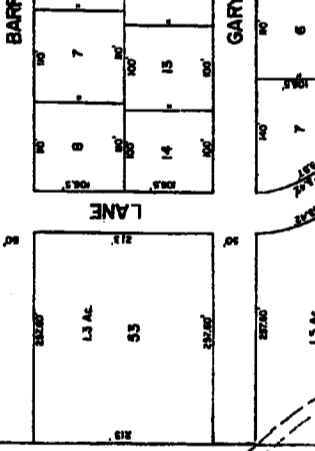
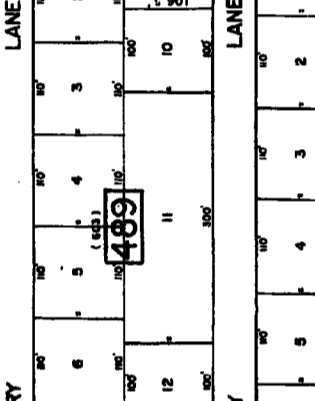
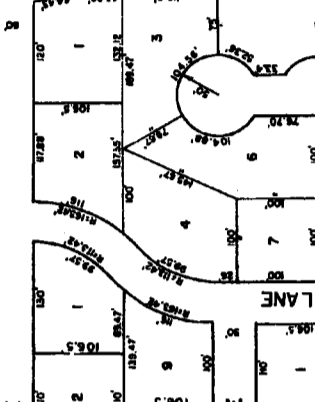
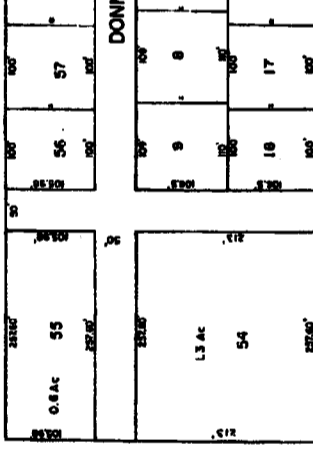
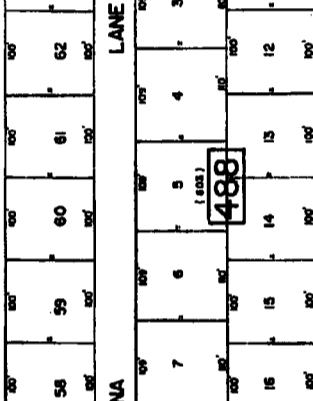
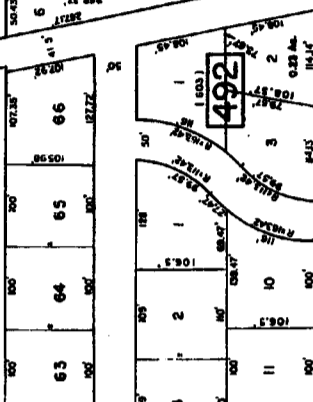
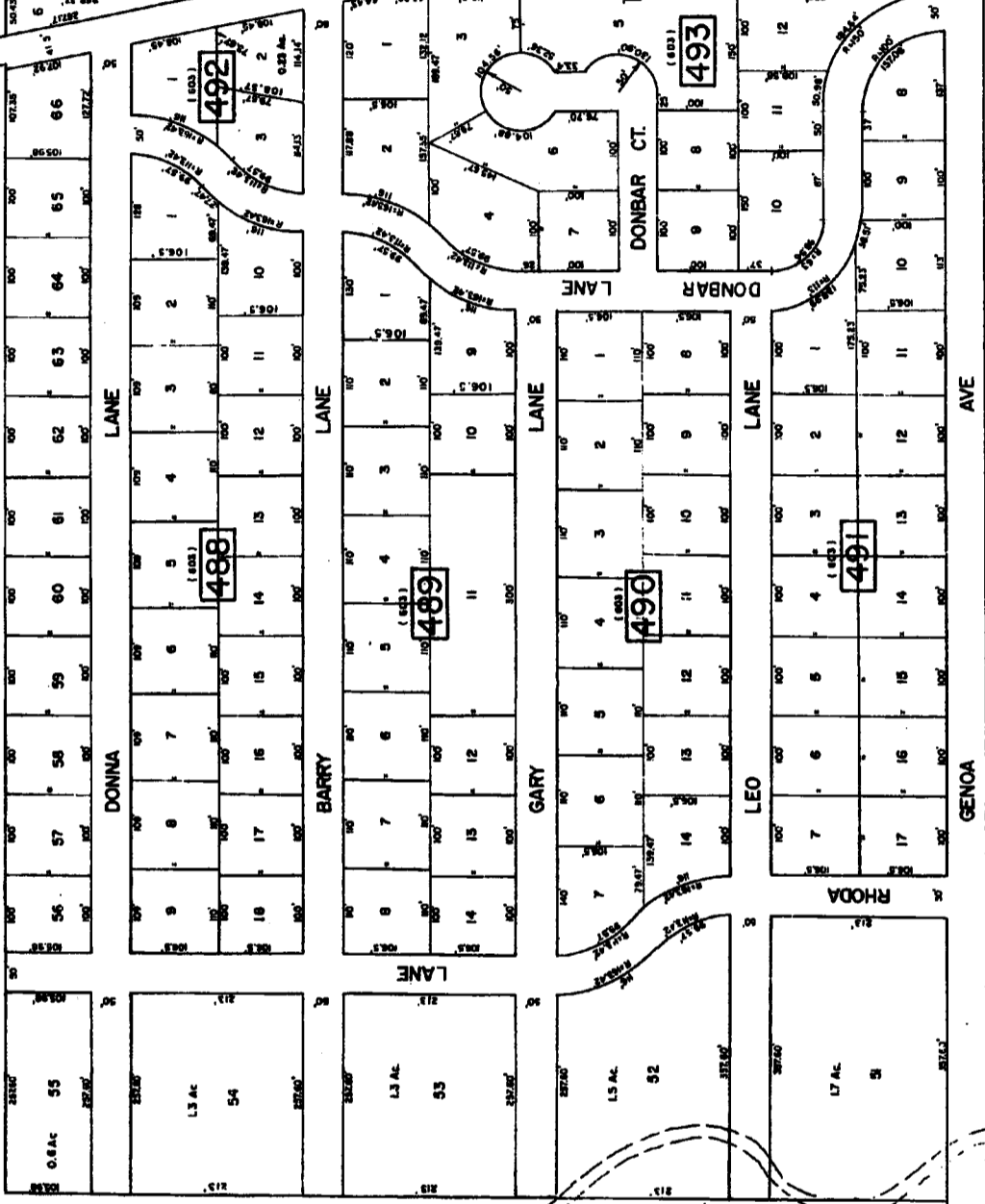


(487)

STREAM


(496)

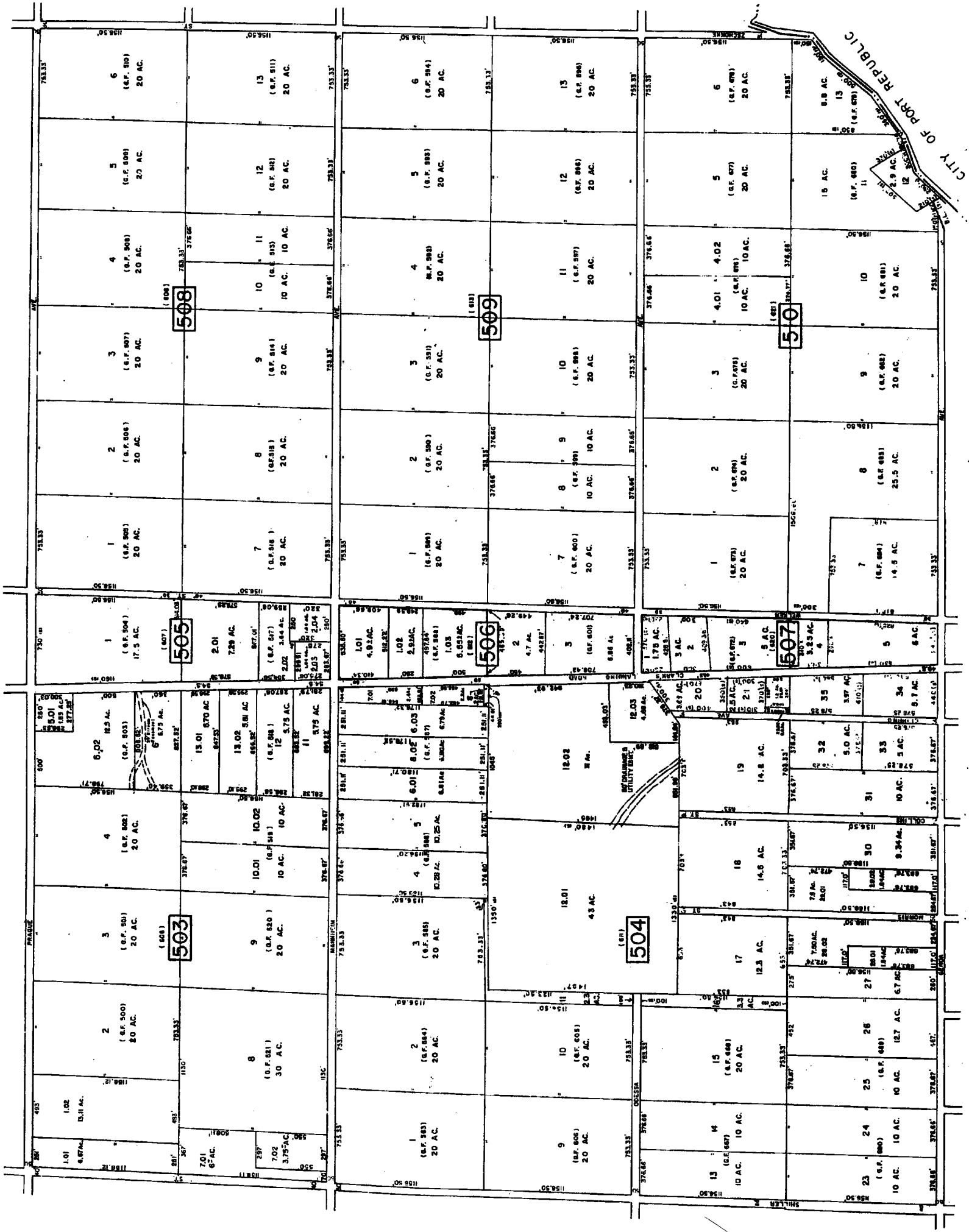
496



DEC. 1993	REVISION
APRIL 1995	
NOV. 1994	

TAX MAP
 GALLOWAY TOWNSHIP
 ATLANTIC COUNTY, NEW JERSEY
 SCALE: 1" = 100'
 JANUARY 1972
 RONALD J. PRICE
 HOBOKEN, N.J.
 N.J. LICENSE NO. 1299





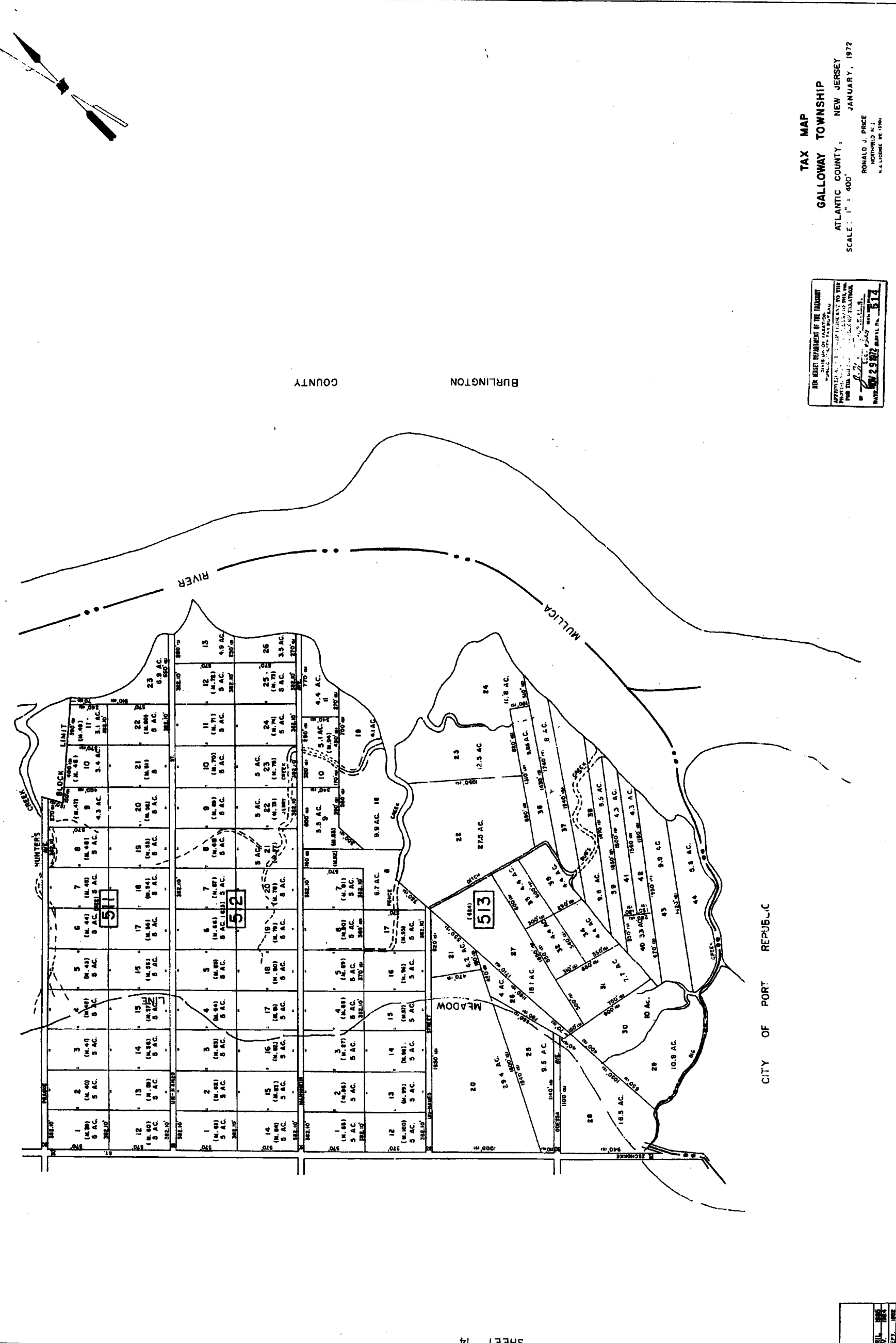
FOR BEST MANAGEMENT OF THE TOWNSHIP
 THE TOWNSHIP ENGINEER HAS CAUSED THIS MAP TO BE PREPARED TO THE
 BEST OF HIS ABILITY AND ACCORDING TO THE BEST OF HIS INFORMATION
 AND BELIEF. THE TOWNSHIP ENGINEER'S OFFICE IS AT 2307
 MARKET ST. PHILADELPHIA, PA. 19103
 DATE: FEB 23 1977

TAX MAP 483
GALLOWAY TOWNSHIP
 ATLANTIC COUNTY, NEW JERSEY
 SCALE: 1" = 400'
 JANUARY, 1972

RONALD J. PRICE
 TOWNSHIP ENGINEER
 2307 MARKET ST. PHILADELPHIA, PA. 19103

NOTE: LETTERS C.F. INDICATES NUMBER ON MAP OF GUNCLIFFER PARK & TOWN ASSOCIATION

DATE	REVISIONS
JUNE 1961	
FEB 1962	
JULY 1965	
APRIL 1965	
DEC. 1964	
NOV. 1964	
MAY 1964	
APRIL 1962	
JUNE 1960	
AUGUST 1959	
MAY 1959	
FEBRUARY 1958	
OCTOBER 1957	



BURLINGTON COUNTY

TAX MAP
 GALLOWAY TOWNSHIP
 ATLANTIC COUNTY, NEW JERSEY
 SCALE: 1" = 400'
 JANUARY, 1972
 RONALD J. PRICE
 NORTHFIELD, N. J.
 N. J. LICENSE NO. 1794

FOR BEST VIEWING OF THE THROUGH
 THIS MAP OF TAXATION
 APPROVED FOR THE PURPOSES OF THE
 PUBLIC USE OF THE MAP FOR THE
 YEAR 1972 BY THE BOARD OF TAXATION
 OF ATLANTIC COUNTY, NEW JERSEY
 DATE: NOV 29 1972

REVISION	
DATE	
BY	
REVISION	

NOTE: LETTER "M" INDICATES NUMBER ON MAP OF MEADOW PROPERTY

TAX MAP

GALLOWAY TOWNSHIP

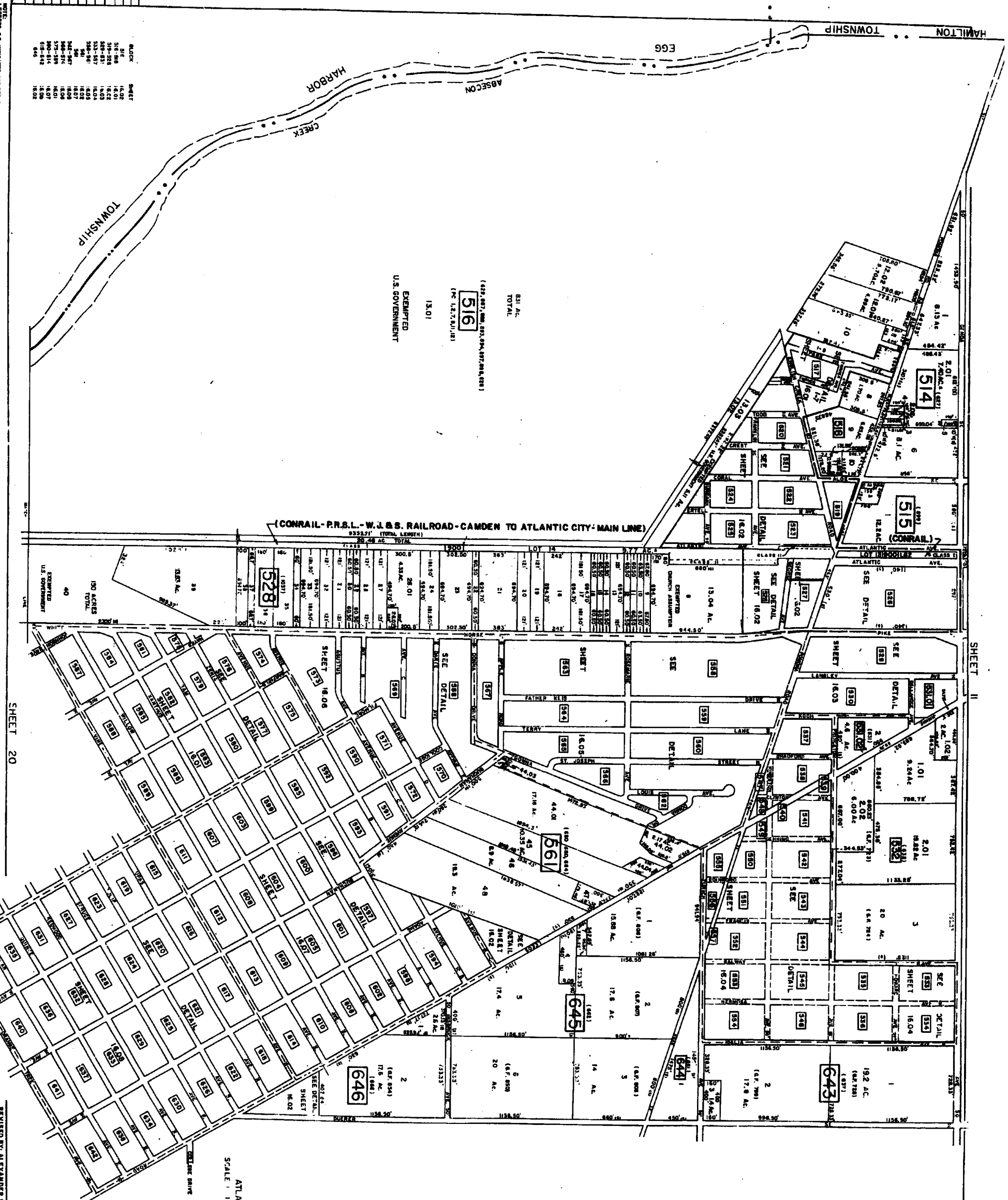

ATLANTIC COUNTY, NEW JERSEY
 JANUARY, 1972

RONALD J. PRICE
 HONOLULU, HI
 P.L. LICENSE NO. 9413

485

SEE REVENUE REPORT OF THE TOWNSHIP

DEPT. OF TREASURY AND TAXATION
 COUNTY OF ATLANTIC
 DIVISION OF TAXATION
 201 WEST WALL STREET
 ATLANTIC CITY, N.J. 08401
 PHONE 841-2100
 FAX 841-2105
 MAILING LIST AVAILABLE UPON REQUEST
 MAILING LIST NO. 2 9 1972 SERIAL NO. 613



EGG HARBOR CREEK
 ABSECON CREEK

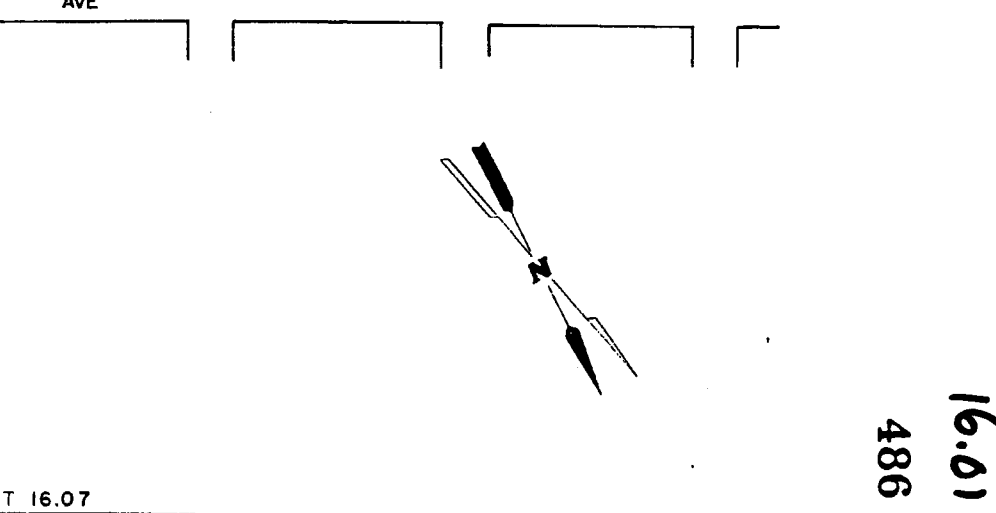
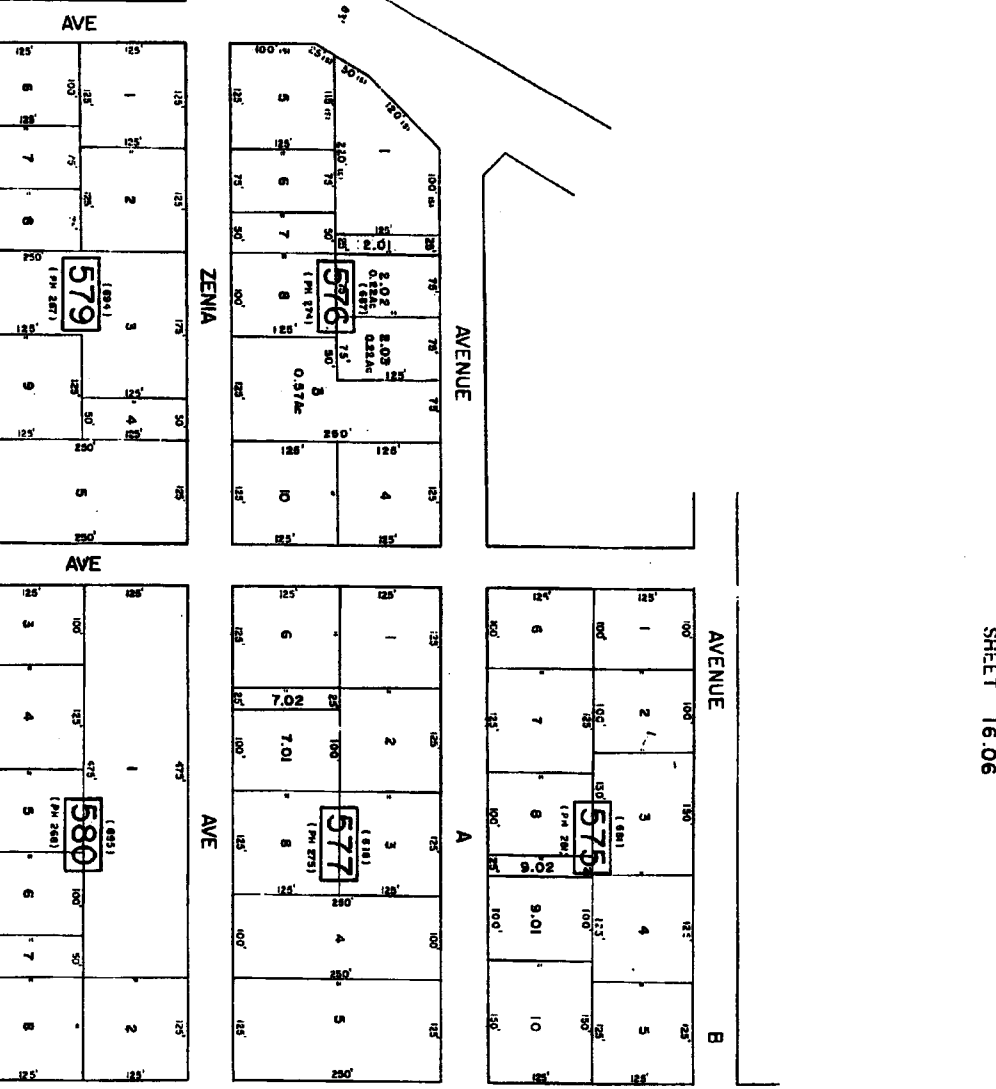
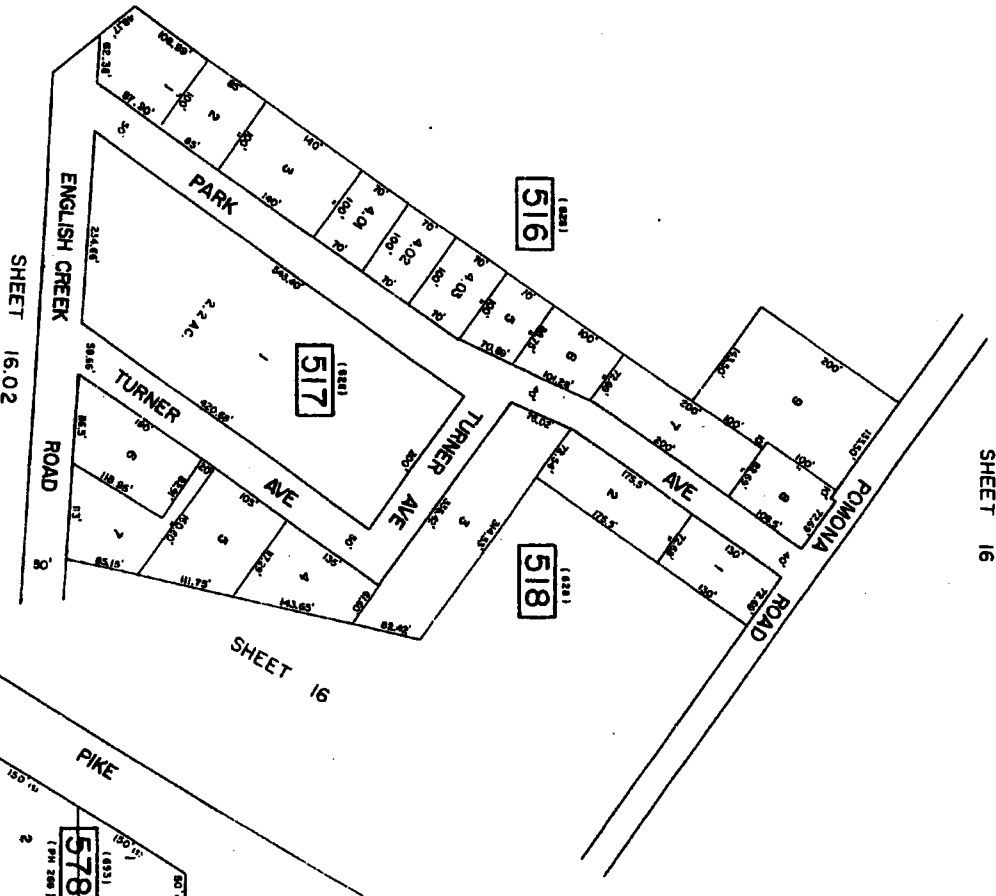
831 AC.
 TOTAL
516
 (PC 12,750,121)
 EXEMPTED
 U.S. GOVERNMENT
 13.01

(CONRAIL - P.R.S.L. & S. RAILROAD - CAMDEN TO ATLANTIC CITY - MAIN LINE)
 255,371' TOTAL LENGTH

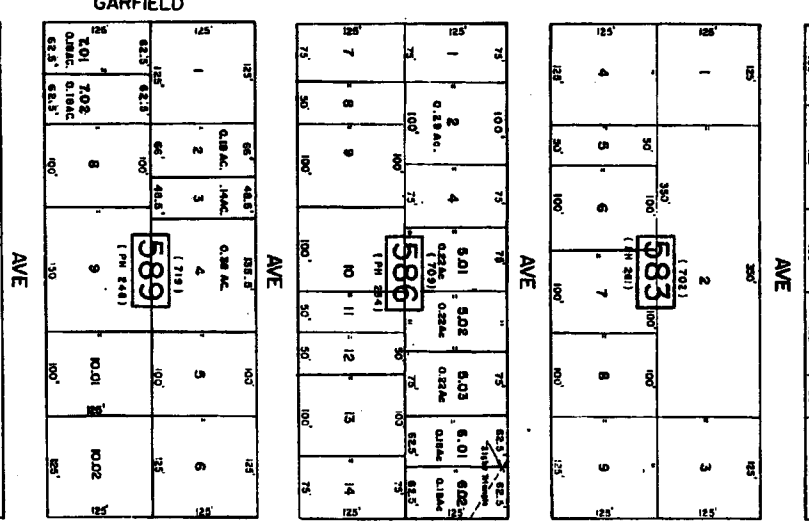
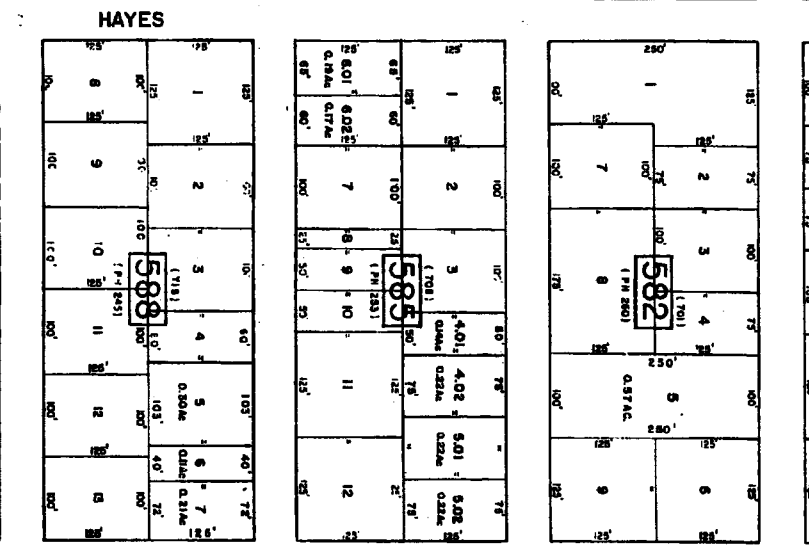
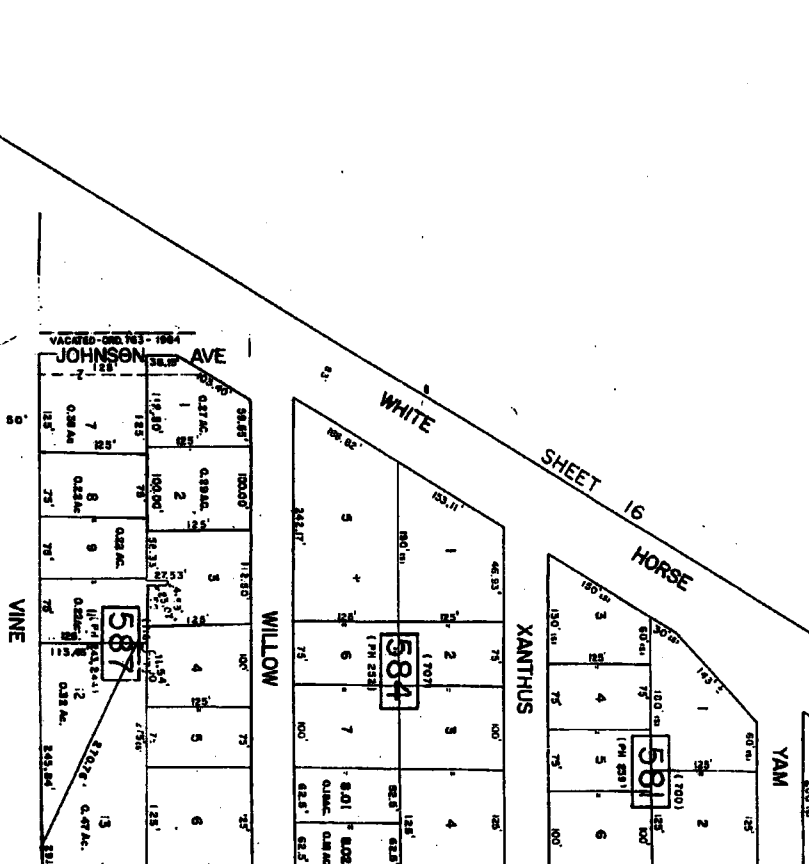
REVISED	DATE	DESCRIPTION
1983	APRIL	1802
1983	MAY	1801
1983	JULY	1800
1983	AUG	1799
1983	SEP	1798
1983	OCT	1797
1983	NOV	1796
1983	DEC	1795
1984	JAN	1794
1984	FEB	1793
1984	MAR	1792
1984	APR	1791
1984	MAY	1790
1984	JUN	1789
1984	JUL	1788
1984	AUG	1787
1984	SEP	1786
1984	OCT	1785
1984	NOV	1784
1984	DEC	1783
1985	JAN	1782
1985	FEB	1781
1985	MAR	1780
1985	APR	1779
1985	MAY	1778
1985	JUN	1777
1985	JUL	1776
1985	AUG	1775
1985	SEP	1774
1985	OCT	1773
1985	NOV	1772
1985	DEC	1771
1986	JAN	1770
1986	FEB	1769
1986	MAR	1768
1986	APR	1767
1986	MAY	1766
1986	JUN	1765
1986	JUL	1764
1986	AUG	1763
1986	SEP	1762
1986	OCT	1761
1986	NOV	1760
1986	DEC	1759
1987	JAN	1758
1987	FEB	1757
1987	MAR	1756
1987	APR	1755
1987	MAY	1754
1987	JUN	1753
1987	JUL	1752
1987	AUG	1751
1987	SEP	1750
1987	OCT	1749
1987	NOV	1748
1987	DEC	1747
1988	JAN	1746
1988	FEB	1745
1988	MAR	1744
1988	APR	1743
1988	MAY	1742
1988	JUN	1741
1988	JUL	1740
1988	AUG	1739
1988	SEP	1738
1988	OCT	1737
1988	NOV	1736
1988	DEC	1735
1989	JAN	1734
1989	FEB	1733
1989	MAR	1732
1989	APR	1731
1989	MAY	1730
1989	JUN	1729
1989	JUL	1728
1989	AUG	1727
1989	SEP	1726
1989	OCT	1725
1989	NOV	1724
1989	DEC	1723
1990	JAN	1722
1990	FEB	1721
1990	MAR	1720
1990	APR	1719
1990	MAY	1718
1990	JUN	1717
1990	JUL	1716
1990	AUG	1715
1990	SEP	1714
1990	OCT	1713
1990	NOV	1712
1990	DEC	1711
1991	JAN	1710
1991	FEB	1709
1991	MAR	1708
1991	APR	1707
1991	MAY	1706
1991	JUN	1705
1991	JUL	1704
1991	AUG	1703
1991	SEP	1702
1991	OCT	1701
1991	NOV	1700
1991	DEC	1699
1992	JAN	1698
1992	FEB	1697
1992	MAR	1696
1992	APR	1695
1992	MAY	1694
1992	JUN	1693
1992	JUL	1692
1992	AUG	1691
1992	SEP	1690
1992	OCT	1689
1992	NOV	1688
1992	DEC	1687
1993	JAN	1686
1993	FEB	1685
1993	MAR	1684
1993	APR	1683
1993	MAY	1682
1993	JUN	1681
1993	JUL	1680
1993	AUG	1679
1993	SEP	1678
1993	OCT	1677
1993	NOV	1676
1993	DEC	1675

LETTERS AT INDICATE NUMBER ON MAP OF GALLOWAY TOWNSHIP & TOWN ASSOCIATION

REVISED BY ALEXANDER M. CHURCHILL ASSOC. TO JAN. 1973



REVISIONS	DATE	BY
1	DEC. 1933	
2	DEC. 1933	
3	DEC. 1933	
4	DEC. 1933	
5	DEC. 1933	
6	DEC. 1933	
7	DEC. 1933	
8	DEC. 1933	
9	DEC. 1933	
10	DEC. 1933	
11	DEC. 1933	
12	DEC. 1933	
13	DEC. 1933	
14	DEC. 1933	
15	DEC. 1933	
16	DEC. 1933	
17	DEC. 1933	
18	DEC. 1933	
19	DEC. 1933	
20	DEC. 1933	



NEW FIELD NUMBER OF THE DISTRICT
 DISTRICT OF NEW JERSEY
 COUNTY OF ATLANTIC
 TOWNSHIP OF GALLOWAY
 PARCEL NO. 514

TAX MAP
 GALLOWAY TOWNSHIP
 ATLANTIC COUNTY, NEW JERSEY
 SCALE: 1" = 100'
 RONALD J. PRICE
 NEW JERSEY
 JANUARY 1972

LETTERS "A" INDICATE PARCELS ON MAP OF "PAYMENT" BY FARMERS' TRUST COMPANY

SHEET 20

MAY	1960
JUN	1961
JUL	1962
AUG	1963
SEP	1964
OCT	1965
NOV	1966
DEC	1967
JAN	1968
FEB	1969
MAR	1970
APR	1971
MAY	1972
JUN	1973
JUL	1974
AUG	1975
SEP	1976
OCT	1977
NOV	1978
DEC	1979
JAN	1980
FEB	1981
MAR	1982
APR	1983
MAY	1984
JUN	1985
JUL	1986
AUG	1987
SEP	1988
OCT	1989
NOV	1990
DEC	1991
JAN	1992
FEB	1993
MAR	1994
APR	1995
MAY	1996
JUN	1997
JUL	1998
AUG	1999
SEP	2000
OCT	2001
NOV	2002
DEC	2003
JAN	2004
FEB	2005
MAR	2006
APR	2007
MAY	2008
JUN	2009
JUL	2010
AUG	2011
SEP	2012
OCT	2013
NOV	2014
DEC	2015
JAN	2016
FEB	2017
MAR	2018
APR	2019
MAY	2020
JUN	2021
JUL	2022
AUG	2023
SEP	2024
OCT	2025
NOV	2026
DEC	2027
JAN	2028
FEB	2029
MAR	2030
APR	2031
MAY	2032
JUN	2033
JUL	2034
AUG	2035
SEP	2036
OCT	2037
NOV	2038
DEC	2039
JAN	2040
FEB	2041
MAR	2042
APR	2043
MAY	2044
JUN	2045
JUL	2046
AUG	2047
SEP	2048
OCT	2049
NOV	2050
DEC	2051
JAN	2052
FEB	2053
MAR	2054
APR	2055
MAY	2056
JUN	2057
JUL	2058
AUG	2059
SEP	2060
OCT	2061
NOV	2062
DEC	2063
JAN	2064
FEB	2065
MAR	2066
APR	2067
MAY	2068
JUN	2069
JUL	2070
AUG	2071
SEP	2072
OCT	2073
NOV	2074
DEC	2075
JAN	2076
FEB	2077
MAR	2078
APR	2079
MAY	2080
JUN	2081
JUL	2082
AUG	2083
SEP	2084
OCT	2085
NOV	2086
DEC	2087
JAN	2088
FEB	2089
MAR	2090
APR	2091
MAY	2092
JUN	2093
JUL	2094
AUG	2095
SEP	2096
OCT	2097
NOV	2098
DEC	2099
JAN	2100

487

TAX MAP

GALLOWAY TOWNSHIP

ATLANTIC COUNTY, NEW JERSEY

SCALE: 1" = 100'

JANUARY, 1972

RONALD J. PRICE
 HARRISFIELD, N.J.
 P.L. 000000 00.0000

NO STATE REVENUE IS TO BE TAKEN

DIVISION OF TAXATION

PUBLIC UTILITY TAX BUREAU

AS A TAX MAP PREPARED BY THE

PROFESSIONAL SURVEYORS AND

ENGINEERS OF NEW JERSEY

THEY WILL BE HELD RESPONSIBLE FOR

THE ACCURACY OF THE DATA

AND THE INFORMATION CONTAINED

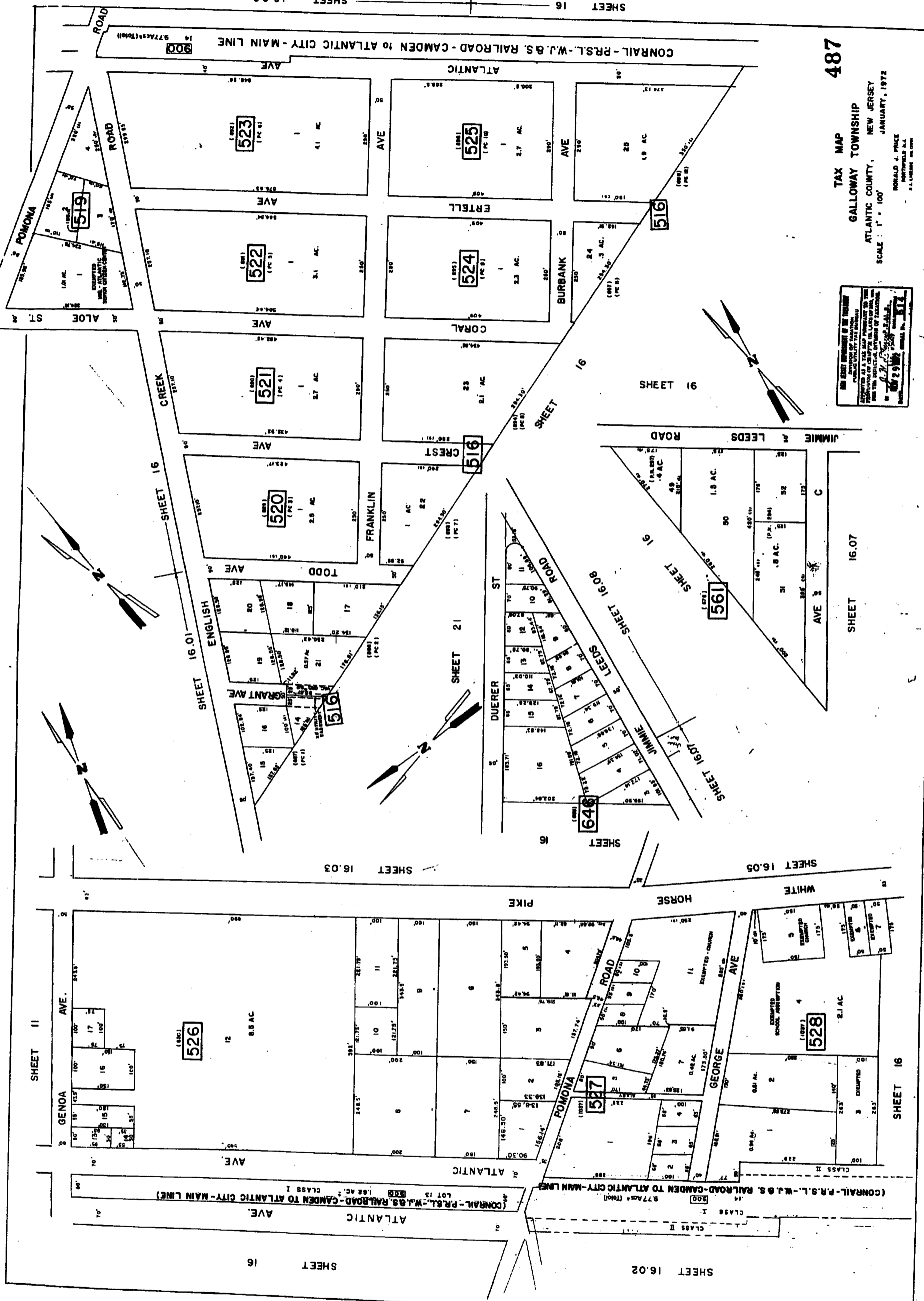
HEREIN.

REGISTERED PROFESSIONAL SURVEYOR

NO. 2988

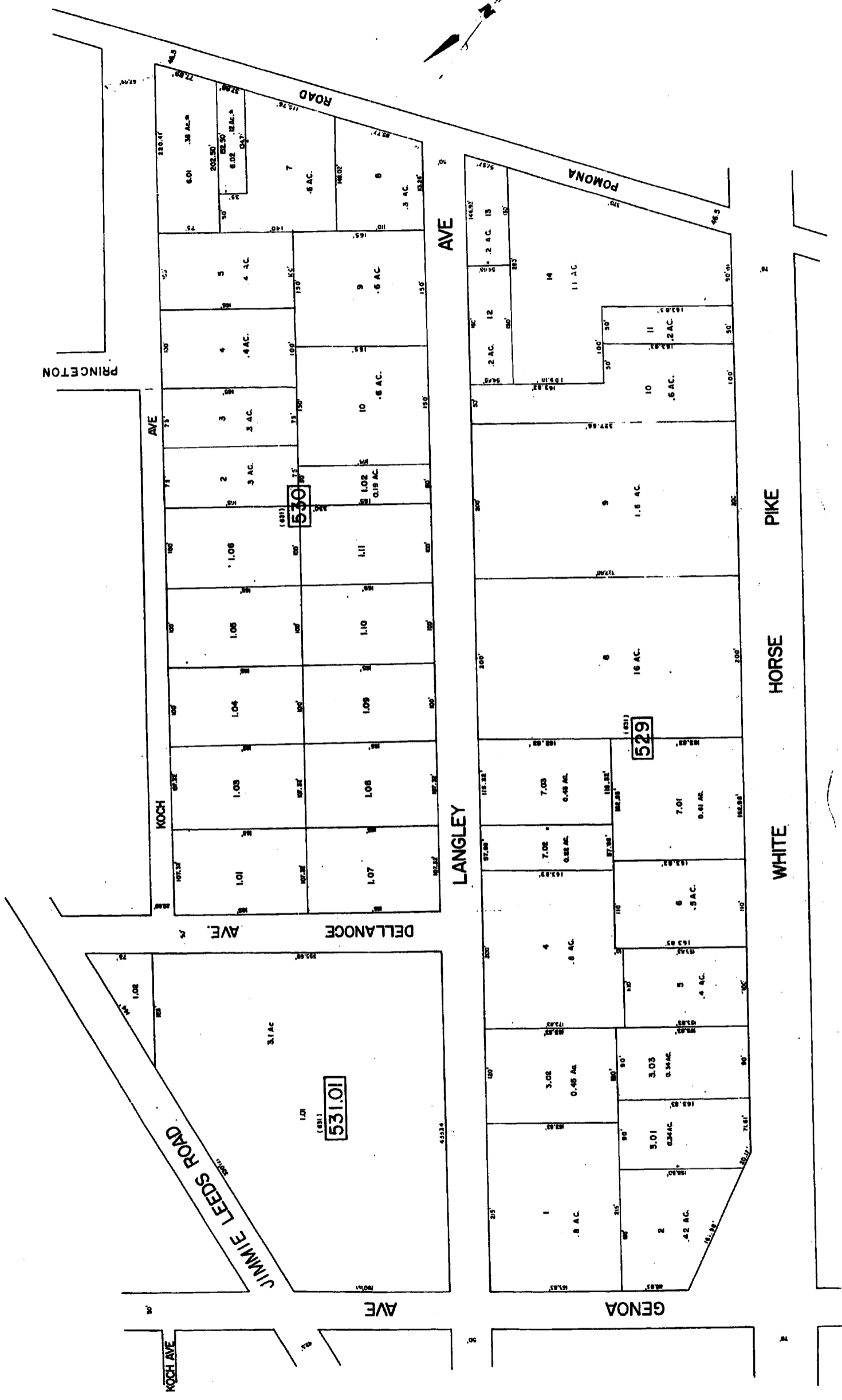
RONALD J. PRICE

HARRISFIELD, N.J.



LETTER "PC" INDICATED NUMBER ON MAP IS "POMONA SHEET"

LETTERS "M" INDICATED NUMBER ON MAP IS "MIDDLETOWN" BY HARGREAVES SURVEY COMPANY



REVISIONS	
MAY 1977	
DEC 1984	
NOV 1984	
MARCH 1985	
DEC 1991	
DEC 1979	

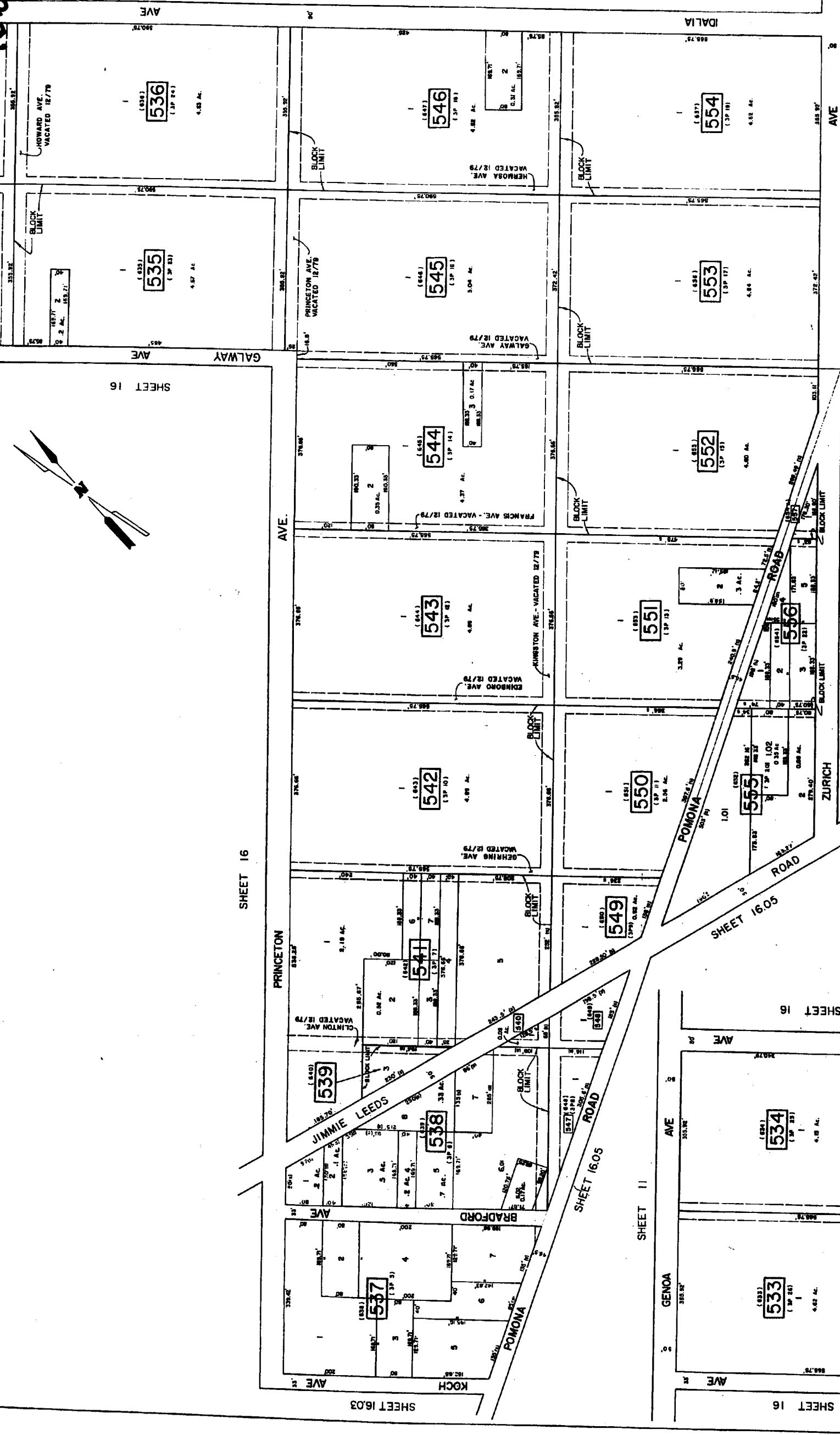
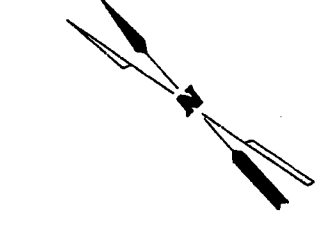
NEW JERSEY DEPARTMENT OF THE TREASURY
 PUBLIC NOTICE OF THE TAX MAP
 APPROVED AS A FINAL TAX MAP AND NOT TO BE
 REOPENED FOR THE PURPOSES OF THE TAX MAP
 FOR THE YEAR 1985. THE TAX MAP IS AVAILABLE
 FOR REVIEW AT THE OFFICE OF THE CLERK OF
 SUPERIOR COURT, COUNTY OF ATLANTIC COUNTY,
 ROOM 209, 209 1/2 BROADWAY, PHILADELPHIA, PA. 19102
 DATE: 03/29/85 SERIAL NO. 513

TAX MAP
 GALLOWAY TOWNSHIP
 ATLANTIC COUNTY, NEW JERSEY
 SCALE: 1" = 60'
 JANUARY, 1972
 RONALD J. PRICE
 CLERK OF SUPERIOR COURT

16.04

SHEET 16

16.04



SHEET 16

PRINCETON AVE.

GALWAY AVE

GENOA AVE

GALWAY AVE

IDALIA AVE

ZURICH ROAD

POMONA ROAD

BRADFORD AVE

POMONA ROAD

JIMMIE LEEDS

EMERSON AVE

KIMBOSTON AVE

FRANCIS AVE

PRINCETON AVE

GALWAY AVE

HERNIMOSA AVE

GALWAY AVE

PRINCETON AVE

GENOA AVE

IDALIA AVE

GALWAY AVE

PRINCETON AVE

536

535

544

543

542

539

538

537

549

550

546

545

552

551

555

556

554

553

554

554

554

553

552

551

555

556

554

553

554

554

554

553

552

551

555

556

554

553

554

554

489

TAX MAP GALLOWAY TOWNSHIP ATLANTIC COUNTY, NEW JERSEY JANUARY 1972

SCALE: 1" = 600'

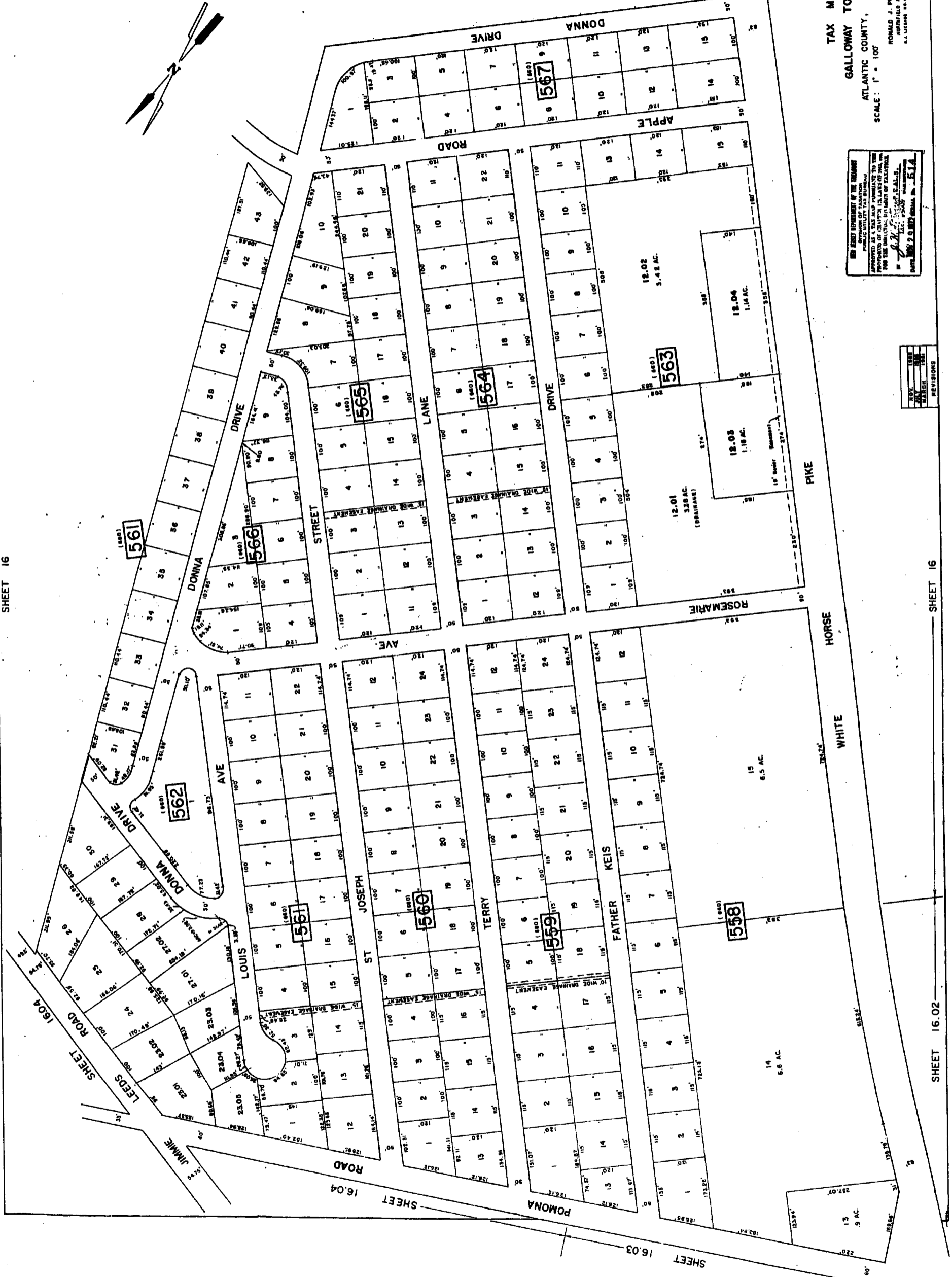
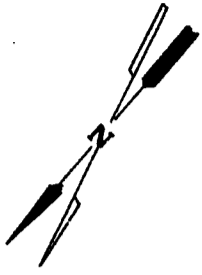
Table with columns for months: OCT., APRIL, NOV., DECEMBER

REVISOR'S NAME AND ADDRESS, REVISION DATES

REVISOR'S NAME AND ADDRESS, REVISION DATES

REVISOR'S NAME AND ADDRESS, REVISION DATES

REVISED BY: ALEXANDER M. CHURCHILL ASSOC. TO JAN. 1979, 1980



TAX MAP
GALLOWAY TOWNSHIP
ATLANTIC COUNTY, NEW JERSEY
SCALE: 1" = 100'
JANUARY, 1972
RONALD J. PRICE
HARTFORD, N.J.
N.J. LICENSE NO. 1000

THE BEST REPRESENTATIVE OF THE TOWNSHIP
PLANNING BOARD HAS REVIEWED AND
APPROVED AS A TAX MAP PRELIMINARY TO THE
PROVISIONS OF TITLE 17, CHAPTER 11A, N.J.A.C.
FOR THE SUBSTITUTION OF MANY OF TOWNSHIP
IN THE COUNTY OF ATLANTIC COUNTY, NEW JERSEY.
DATE: 10/20/72 BY: RJP
N.J. LICENSE NO. 517

REVISIONS

NO.	DATE	DESCRIPTION

SHEET 16

SHEET 16

SHEET 16.04

SHEET 16.02

SHEET 16.03

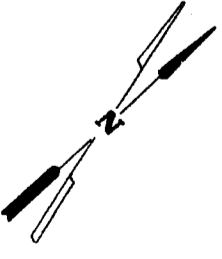
SHEET 16.02



DATE	REVISIONS
DEC. 1928	
OCT. 1928	
FEB. 1928	
JAN. 1928	
AUG. 1927	
MAY 1926	
NOV. 1925	
APRIL 1924	
JUNE 1923	

LETTERS "M" INDICATE NUMBERS ON MAP OF "MOUNTAIN" BY PRINCIPAL SURV. CO.

SHEET 16

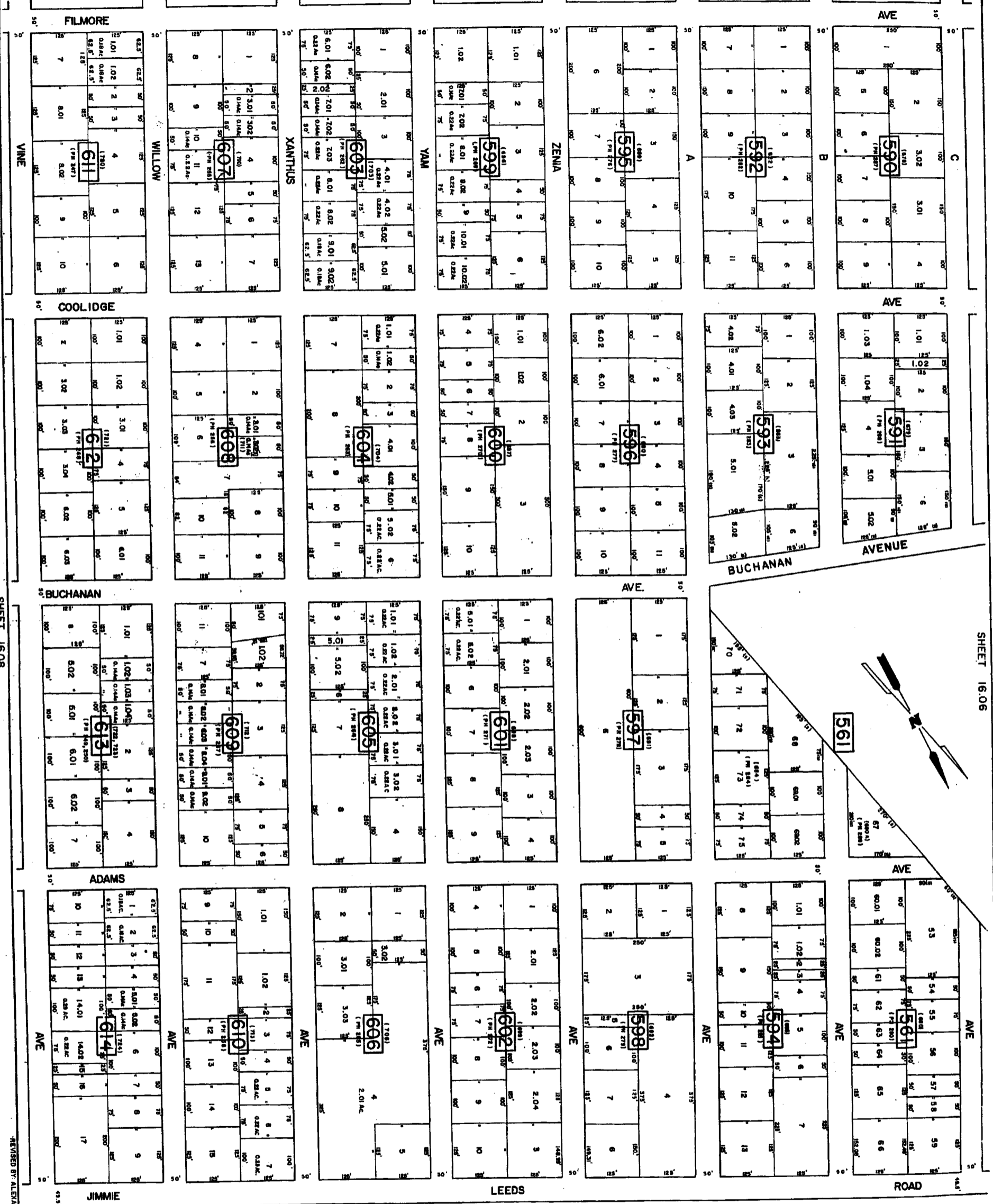


TAX MAP
 GALLOWAY TOWNSHIP
 ATLANTIC COUNTY, NEW JERSEY
 SCALE: 1" = 100'
 RONALD J. PRICE
 NORTHFIELD, N. J.
 JANUARY, 1972

NEW JERSEY DEPARTMENT OF REVENUE
 PUBLIC UTILITY TAX BOARD
 AUTHORIZED AS A TAX MAP FOR THE
 PURPOSES OF THE PUBLIC UTILITY TAX
 ACT, P.L. 1971, C. 127, N.J.A.C. 17:27
 DATE: 1/20/72
 491

REV.	1983
DEC.	1982
DEC.	1982
JAN.	1982
OCT.	1981
FEB.	1981
JULY.	1981
NOV.	1980
APRIL.	1980
MAY.	1980
APRIL.	1980
REVISIONS	

LETTERS "M" INDICATES MORTGAGE ON MAP OF "PENDING" BY PRUDENTIAL GEN. CO.

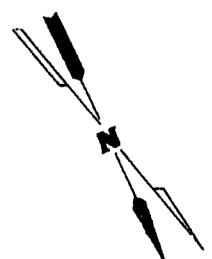



REVISED BY ALEXANDER K. CHURCHILL ASSOC. TO JAN. 1979, NOV. 1979

TAX MAP
GALLOWAY TOWNSHIP
ATLANTIC COUNTY, NEW JERSEY
 SCALE: 1" = 100'
 RONALD A. PRICE
 NORTHFIELD, N.J.
 N.J. LICENSE NO. 886

NEW JERSEY DEPARTMENT OF TREASURY
 DIVISION OF TAXATION
 APPROVED AS A TAX MAP PURSUANT TO THE
 PROVISIONS OF P.L. 1978, C. 123, N.J.A.C.
 17:27, AND P.L. 1978, C. 124, N.J.A.C.
 17:28. DATE: 12/29/82

DEC. 1933
FEB. 1934
MAY. 1934
AUG. 1934
NOV. 1934
FEB. 1935
MAY. 1935
AUG. 1935
NOV. 1935
FEB. 1936
MAY. 1936
AUG. 1936
NOV. 1936
FEB. 1937
MAY. 1937
AUG. 1937
NOV. 1937
FEB. 1938
MAY. 1938
AUG. 1938
NOV. 1938
FEB. 1939
MAY. 1939
AUG. 1939
NOV. 1939
FEB. 1940
MAY. 1940
AUG. 1940
NOV. 1940
FEB. 1941
MAY. 1941
AUG. 1941
NOV. 1941
FEB. 1942
MAY. 1942
AUG. 1942
NOV. 1942
FEB. 1943
MAY. 1943
AUG. 1943
NOV. 1943
FEB. 1944
MAY. 1944
AUG. 1944
NOV. 1944
FEB. 1945
MAY. 1945
AUG. 1945
NOV. 1945
FEB. 1946
MAY. 1946
AUG. 1946
NOV. 1946
FEB. 1947
MAY. 1947
AUG. 1947
NOV. 1947
FEB. 1948
MAY. 1948
AUG. 1948
NOV. 1948
FEB. 1949
MAY. 1949
AUG. 1949
NOV. 1949
FEB. 1950
MAY. 1950
AUG. 1950
NOV. 1950
FEB. 1951
MAY. 1951
AUG. 1951
NOV. 1951
FEB. 1952
MAY. 1952
AUG. 1952
NOV. 1952
FEB. 1953
MAY. 1953
AUG. 1953
NOV. 1953
FEB. 1954
MAY. 1954
AUG. 1954
NOV. 1954
FEB. 1955
MAY. 1955
AUG. 1955
NOV. 1955
FEB. 1956
MAY. 1956
AUG. 1956
NOV. 1956
FEB. 1957
MAY. 1957
AUG. 1957
NOV. 1957
FEB. 1958
MAY. 1958
AUG. 1958
NOV. 1958
FEB. 1959
MAY. 1959
AUG. 1959
NOV. 1959
FEB. 1960
MAY. 1960
AUG. 1960
NOV. 1960
FEB. 1961
MAY. 1961
AUG. 1961
NOV. 1961
FEB. 1962
MAY. 1962
AUG. 1962
NOV. 1962
FEB. 1963
MAY. 1963
AUG. 1963
NOV. 1963
FEB. 1964
MAY. 1964
AUG. 1964
NOV. 1964
FEB. 1965
MAY. 1965
AUG. 1965
NOV. 1965
FEB. 1966
MAY. 1966
AUG. 1966
NOV. 1966
FEB. 1967
MAY. 1967
AUG. 1967
NOV. 1967
FEB. 1968
MAY. 1968
AUG. 1968
NOV. 1968
FEB. 1969
MAY. 1969
AUG. 1969
NOV. 1969
FEB. 1970
MAY. 1970
AUG. 1970
NOV. 1970
FEB. 1971
MAY. 1971
AUG. 1971
NOV. 1971
FEB. 1972
MAY. 1972
AUG. 1972
NOV. 1972
FEB. 1973
MAY. 1973
AUG. 1973
NOV. 1973
FEB. 1974
MAY. 1974
AUG. 1974
NOV. 1974
FEB. 1975
MAY. 1975
AUG. 1975
NOV. 1975
FEB. 1976
MAY. 1976
AUG. 1976
NOV. 1976
FEB. 1977
MAY. 1977
AUG. 1977
NOV. 1977
FEB. 1978
MAY. 1978
AUG. 1978
NOV. 1978
FEB. 1979
MAY. 1979
AUG. 1979
NOV. 1979
FEB. 1980
MAY. 1980
AUG. 1980
NOV. 1980
FEB. 1981
MAY. 1981
AUG. 1981
NOV. 1981
FEB. 1982
MAY. 1982
AUG. 1982
NOV. 1982
FEB. 1983
MAY. 1983
AUG. 1983
NOV. 1983
FEB. 1984
MAY. 1984
AUG. 1984
NOV. 1984
FEB. 1985
MAY. 1985
AUG. 1985
NOV. 1985
FEB. 1986
MAY. 1986
AUG. 1986
NOV. 1986
FEB. 1987
MAY. 1987
AUG. 1987
NOV. 1987
FEB. 1988
MAY. 1988
AUG. 1988
NOV. 1988
FEB. 1989
MAY. 1989
AUG. 1989
NOV. 1989
FEB. 1990
MAY. 1990
AUG. 1990
NOV. 1990
FEB. 1991
MAY. 1991
AUG. 1991
NOV. 1991
FEB. 1992
MAY. 1992
AUG. 1992
NOV. 1992
FEB. 1993
MAY. 1993
AUG. 1993
NOV. 1993
FEB. 1994
MAY. 1994
AUG. 1994
NOV. 1994
FEB. 1995
MAY. 1995
AUG. 1995
NOV. 1995
FEB. 1996
MAY. 1996
AUG. 1996
NOV. 1996
FEB. 1997
MAY. 1997
AUG. 1997
NOV. 1997
FEB. 1998
MAY. 1998
AUG. 1998
NOV. 1998
FEB. 1999
MAY. 1999
AUG. 1999
NOV. 1999
FEB. 2000
MAY. 2000
AUG. 2000
NOV. 2000
FEB. 2001
MAY. 2001
AUG. 2001
NOV. 2001
FEB. 2002
MAY. 2002
AUG. 2002
NOV. 2002
FEB. 2003
MAY. 2003
AUG. 2003
NOV. 2003
FEB. 2004
MAY. 2004
AUG. 2004
NOV. 2004
FEB. 2005
MAY. 2005
AUG. 2005
NOV. 2005
FEB. 2006
MAY. 2006
AUG. 2006
NOV. 2006
FEB. 2007
MAY. 2007
AUG. 2007
NOV. 2007
FEB. 2008
MAY. 2008
AUG. 2008
NOV. 2008
FEB. 2009
MAY. 2009
AUG. 2009
NOV. 2009
FEB. 2010
MAY. 2010
AUG. 2010
NOV. 2010
FEB. 2011
MAY. 2011
AUG. 2011
NOV. 2011
FEB. 2012
MAY. 2012
AUG. 2012
NOV. 2012
FEB. 2013
MAY. 2013
AUG. 2013
NOV. 2013
FEB. 2014
MAY. 2014
AUG. 2014
NOV. 2014
FEB. 2015
MAY. 2015
AUG. 2015
NOV. 2015
FEB. 2016
MAY. 2016
AUG. 2016
NOV. 2016
FEB. 2017
MAY. 2017
AUG. 2017
NOV. 2017
FEB. 2018
MAY. 2018
AUG. 2018
NOV. 2018
FEB. 2019
MAY. 2019
AUG. 2019
NOV. 2019
FEB. 2020
MAY. 2020
AUG. 2020
NOV. 2020
FEB. 2021
MAY. 2021
AUG. 2021
NOV. 2021
FEB. 2022
MAY. 2022
AUG. 2022
NOV. 2022
FEB. 2023
MAY. 2023
AUG. 2023
NOV. 2023
FEB. 2024
MAY. 2024
AUG. 2024
NOV. 2024
FEB. 2025
MAY. 2025
AUG. 2025
NOV. 2025



FOR BEST RESULTS OF THE REVISIONS
 APPROVED AS A TAX MAP IN ACCORDANCE TO THE
 PROVISIONS OF THE TAX MAP ACT OF 1952
 BY THE BOARD OF TAXATION
 OF THE STATE OF NEW JERSEY
 JANUARY 1972

TAX MAP 493

GALLOWAY TOWNSHIP

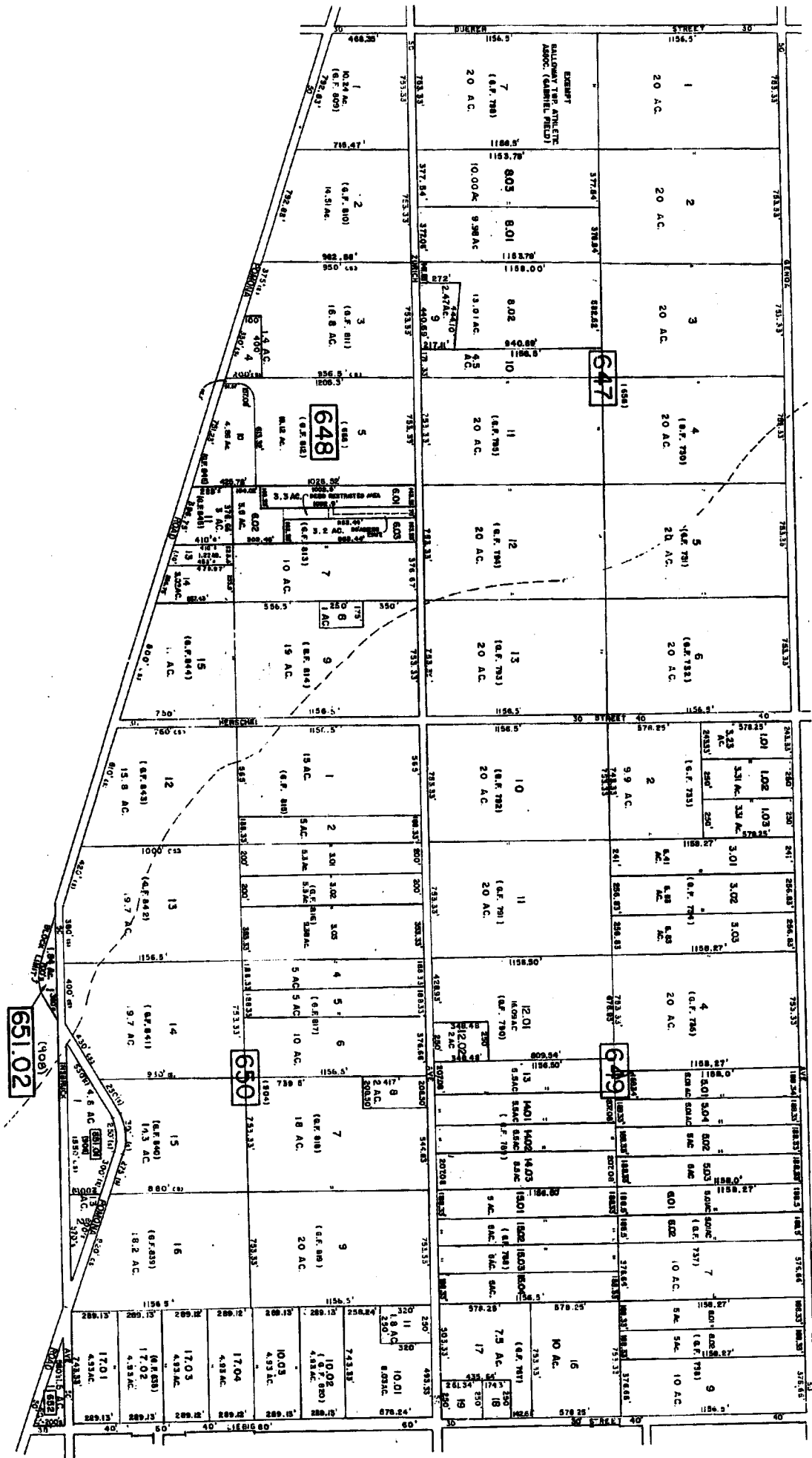
ATLANTIC COUNTY, NEW JERSEY

JANUARY, 1972

REVISIONS BY: ALEXANDER R. CHURCHILL, ASSOC. TO JAN. 1978

LETTERS "A" INDICATES NUMBER OF SET OF "REVISIONS" BY FISHBURN SURV. CO.

SHEET 20



JAN.	1984
FEB.	1984
MAR.	1984
APR.	1984
MAY.	1984
JUN.	1984
JUL.	1984
AUG.	1984
SEPT.	1984
OCT.	1984
NOV.	1984
DEC.	1984
JAN.	1985
FEB.	1985
MAR.	1985
APR.	1985
MAY.	1985
JUN.	1985
JUL.	1985
AUG.	1985
SEPT.	1985
OCT.	1985
NOV.	1985
DEC.	1985
JAN.	1986
FEB.	1986
MAR.	1986
APR.	1986
MAY.	1986
JUN.	1986
JUL.	1986
AUG.	1986
SEPT.	1986
OCT.	1986
NOV.	1986
DEC.	1986
JAN.	1987
FEB.	1987
MAR.	1987
APR.	1987
MAY.	1987
JUN.	1987
JUL.	1987
AUG.	1987
SEPT.	1987
OCT.	1987
NOV.	1987
DEC.	1987
JAN.	1988
FEB.	1988
MAR.	1988
APR.	1988
MAY.	1988
JUN.	1988
JUL.	1988
AUG.	1988
SEPT.	1988
OCT.	1988
NOV.	1988
DEC.	1988
JAN.	1989
FEB.	1989
MAR.	1989
APR.	1989
MAY.	1989
JUN.	1989
JUL.	1989
AUG.	1989
SEPT.	1989
OCT.	1989
NOV.	1989
DEC.	1989
JAN.	1990
FEB.	1990
MAR.	1990
APR.	1990
MAY.	1990
JUN.	1990
JUL.	1990
AUG.	1990
SEPT.	1990
OCT.	1990
NOV.	1990
DEC.	1990
JAN.	1991
FEB.	1991
MAR.	1991
APR.	1991
MAY.	1991
JUN.	1991
JUL.	1991
AUG.	1991
SEPT.	1991
OCT.	1991
NOV.	1991
DEC.	1991
JAN.	1992
FEB.	1992
MAR.	1992
APR.	1992
MAY.	1992
JUN.	1992
JUL.	1992
AUG.	1992
SEPT.	1992
OCT.	1992
NOV.	1992
DEC.	1992
JAN.	1993
FEB.	1993
MAR.	1993
APR.	1993
MAY.	1993
JUN.	1993
JUL.	1993
AUG.	1993
SEPT.	1993
OCT.	1993
NOV.	1993
DEC.	1993
JAN.	1994
FEB.	1994
MAR.	1994
APR.	1994
MAY.	1994
JUN.	1994
JUL.	1994
AUG.	1994
SEPT.	1994
OCT.	1994
NOV.	1994
DEC.	1994

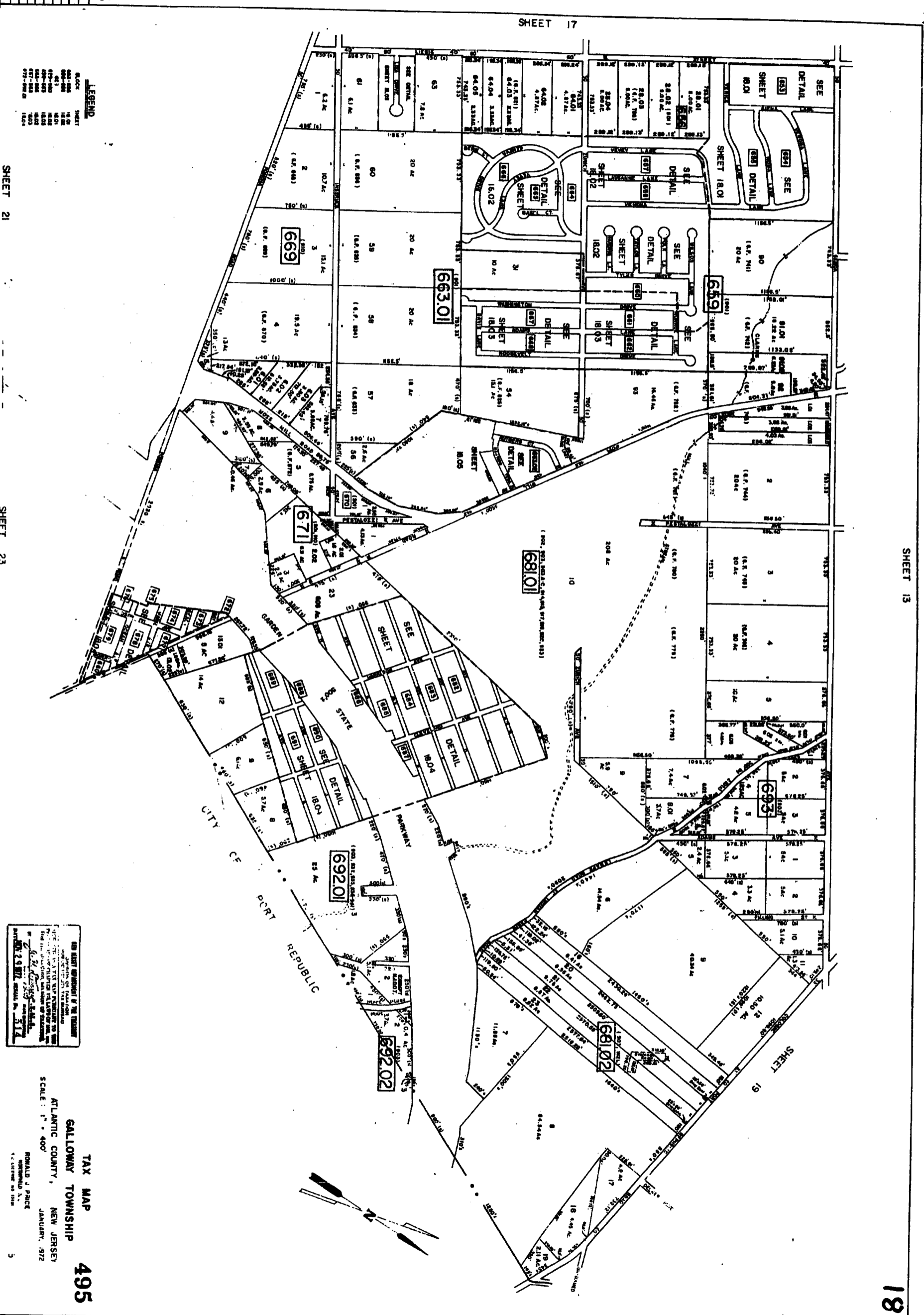
NOTE: LETTERS OF INDICATE NUMBER ON MAP OF GLOUCESTER TOWNSHIP & TOWN ASSOCIATION

3 E E 2 1

SEE RIGHT HAND SIDE OF THE TOWNSHIP
 DIVISION OF TAXATION
 200 N. 2ND ST. PHILADELPHIA, PA. 19106
 TEL: 215-597-2100
 FAX: 215-597-2101

TAX MAP
 GALLOWAY TOWNSHIP
 ATLANTIC COUNTY, NEW JERSEY
 SCALE: 1" = 400'
 RONALD J. PRICE
 NORFOLK, VA.
 JANUARY, 1972

DATE	REVISIONS
JUNE 1981	
MAY 1980	
APR 1979	
MAR 1978	
FEB 1977	
JAN 1976	
DEC 1975	
NOV 1974	
OCT 1973	
SEP 1972	
AUG 1971	
JULY 1970	
JUN 1969	
MAY 1968	
APR 1967	



LEGEND

BLOCK	SHEET
669	1801
671	1801
681.01	1801
681.02	1801
692.01	1801
692.02	1801

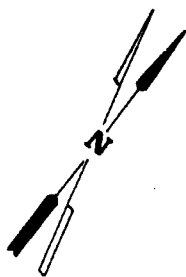
SHEET 21

SHEET 23

THE EAST NEW JERSEY TAX MAP COMPANY
 1000 ROUTE 100, SUITE 100, NEW BRUNSWICK, N.J. 08901
 TEL: 908-839-1111
 FAX: 908-839-1112

TAX MAP
GALLOWAY TOWNSHIP
 ATLANTIC COUNTY, NEW JERSEY
 SCALE: 1" = 400'
 RONALD J. PRICE
 NEW BRUNSWICK, N.J.
 JANUARY, 1972

REVISION BY: ALEXANDER W. CHURCHILL ASSOC. TO JAN. 1978, NOV. 1979



NEW JERSEY DEPARTMENT OF TREASURY
 DIVISION OF TAXATION
 ATTORNEY GENERAL'S OFFICE
 100 WALL STREET, 10TH FLOOR
 NEW YORK, N.Y. 10038
 DATE: NOV 2 1984 SCALE: 1" = 100'


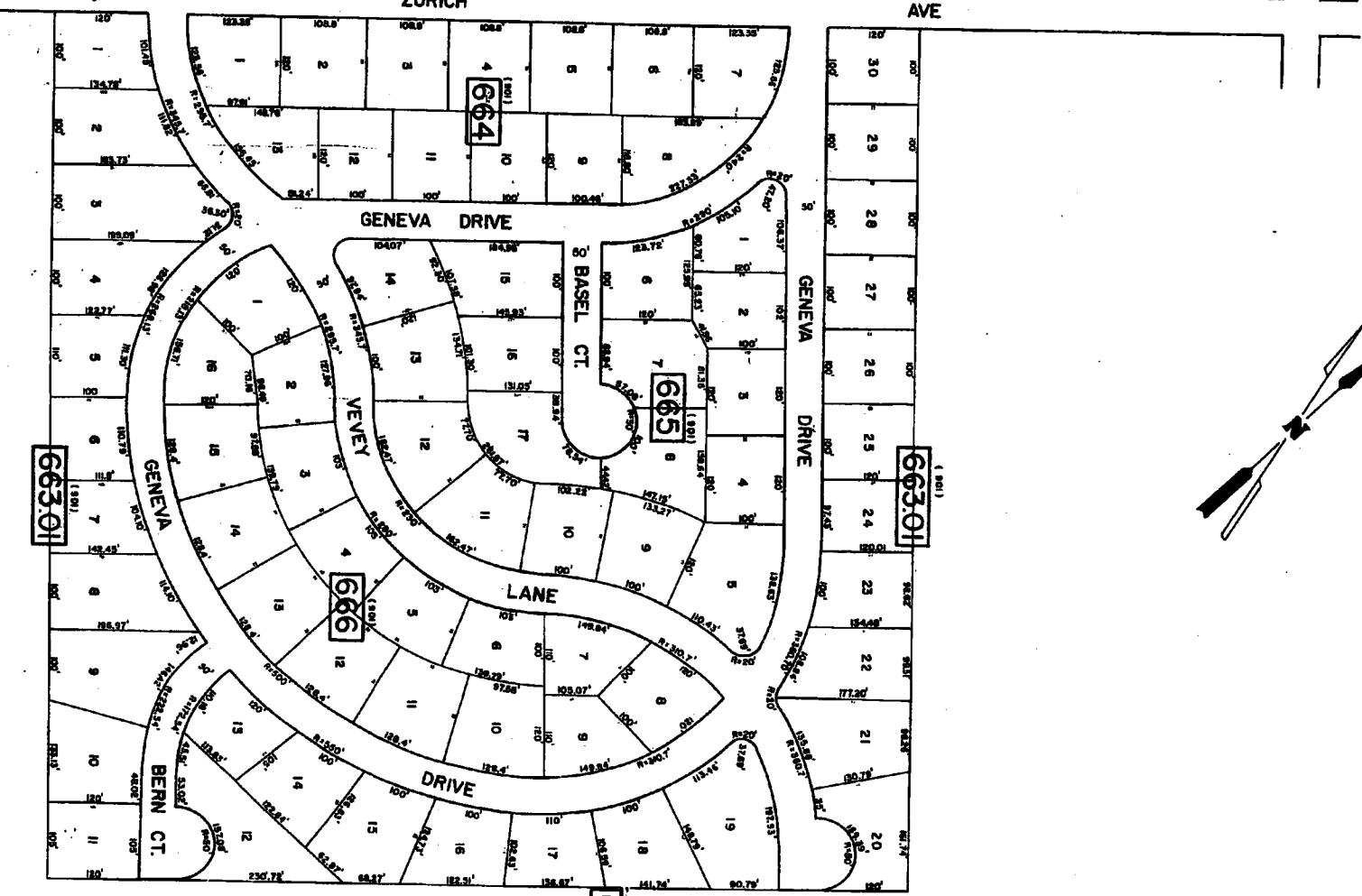
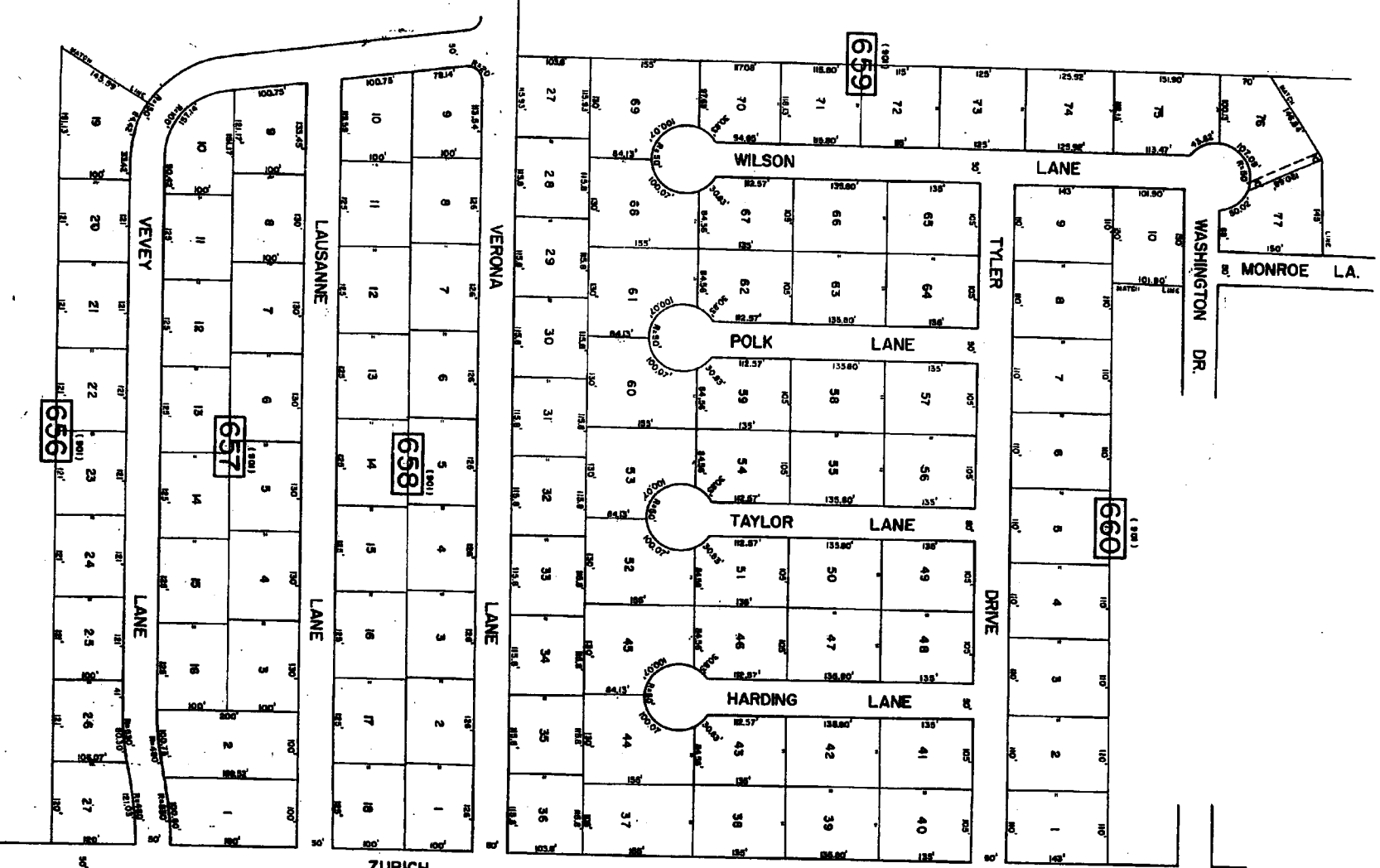
TAX MAP
 GALLOWAY TOWNSHIP
 ATLANTIC COUNTY, NEW JERSEY
 JANUARY, 1972

RONALD J. PRICE
 NORTHFIELD, N.J.
 P.L. LICENSE NO. 1288

NOV. 1964
REVISION

SHEET 18.01

SHEET 18



SHEET 18.03

SHEET 18

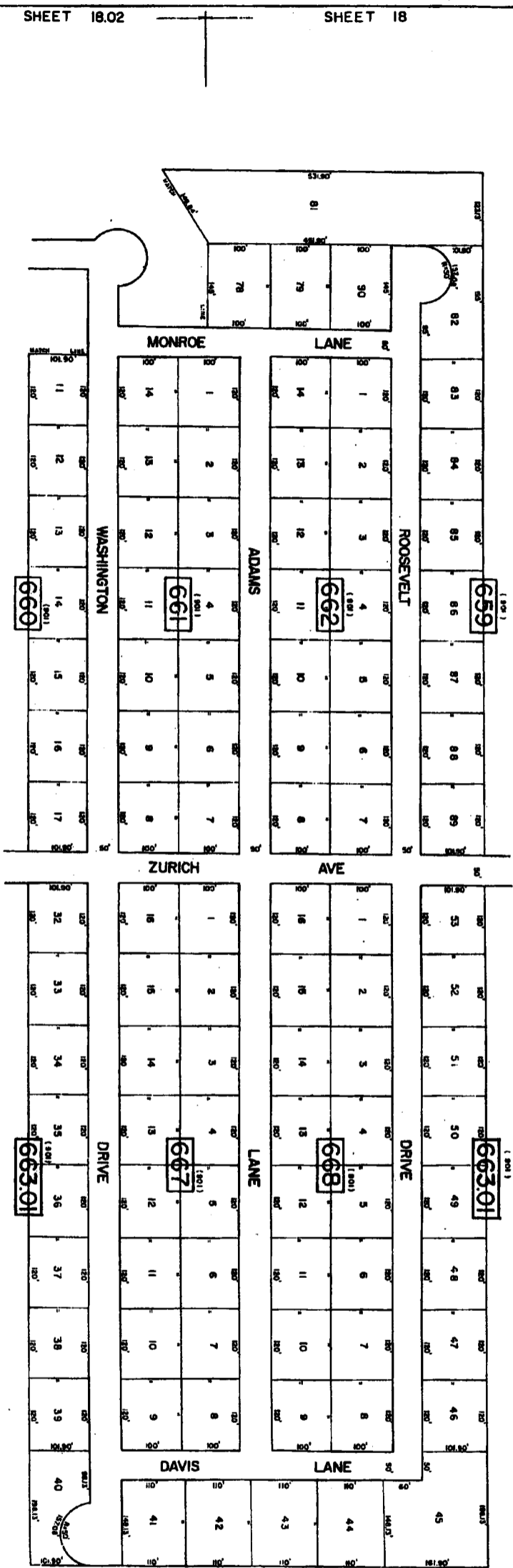
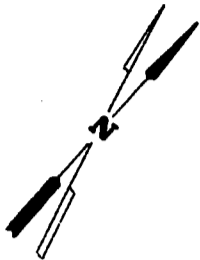
TAX MAP
GALLOWAY TOWNSHIP
ATLANTIC COUNTY, NEW JERSEY
JANUARY, 1972
SCALE: 1" = 100'

THE STATE DEPARTMENT OF TREASURY
APPROVED AS A TAX MAP PURSUANT TO THE
PROVISIONS OF CHAPTER 124, LAWS OF 1964, BY
RESOLUTION OF THE BOARD OF TAXATION
ON 12/15/72
BY: *[Signature]*
DATE: 12/15/72

497

SHEET 18

18.02



SHEET 18.02

SHEET 18

SHEET 18.02

BY ORDER OF THE BOARD OF TAXATION
 COUNTY OF ATLANTIC
 JANUARY 1972

[Signature]
 COUNTY CLERK


ATLANTIC COUNTY, NEW JERSEY
 JANUARY, 1972

TAX MAP
 GALLOWAY TOWNSHIP
 ATLANTIC COUNTY, NEW JERSEY
 SCALE: 1" = 100'

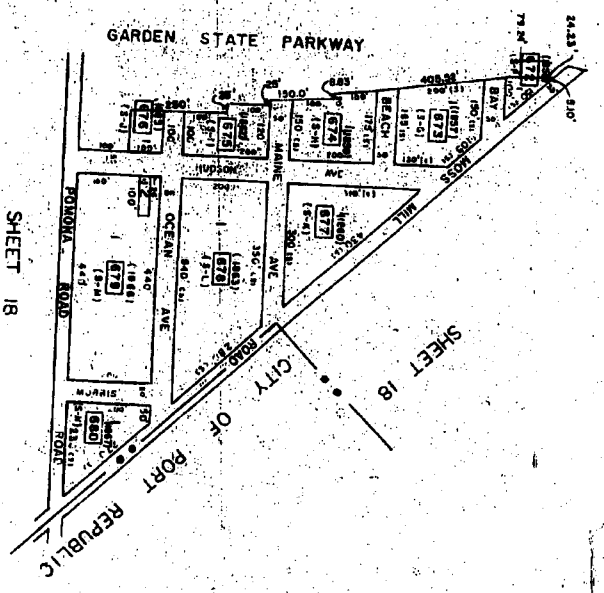
RONALD J. PRICE
 NEWFIELD N.J.
 N.J. LICENSE NO. 100-10000

JAN 1980
FEB 1980
MARCH 1980
APRIL 1980
MAY 1980
JUNE 1980
JULY 1980
AUGUST 1980
SEPT 1980
OCT 1980
NOV 1980
DEC 1980
REVISIONS


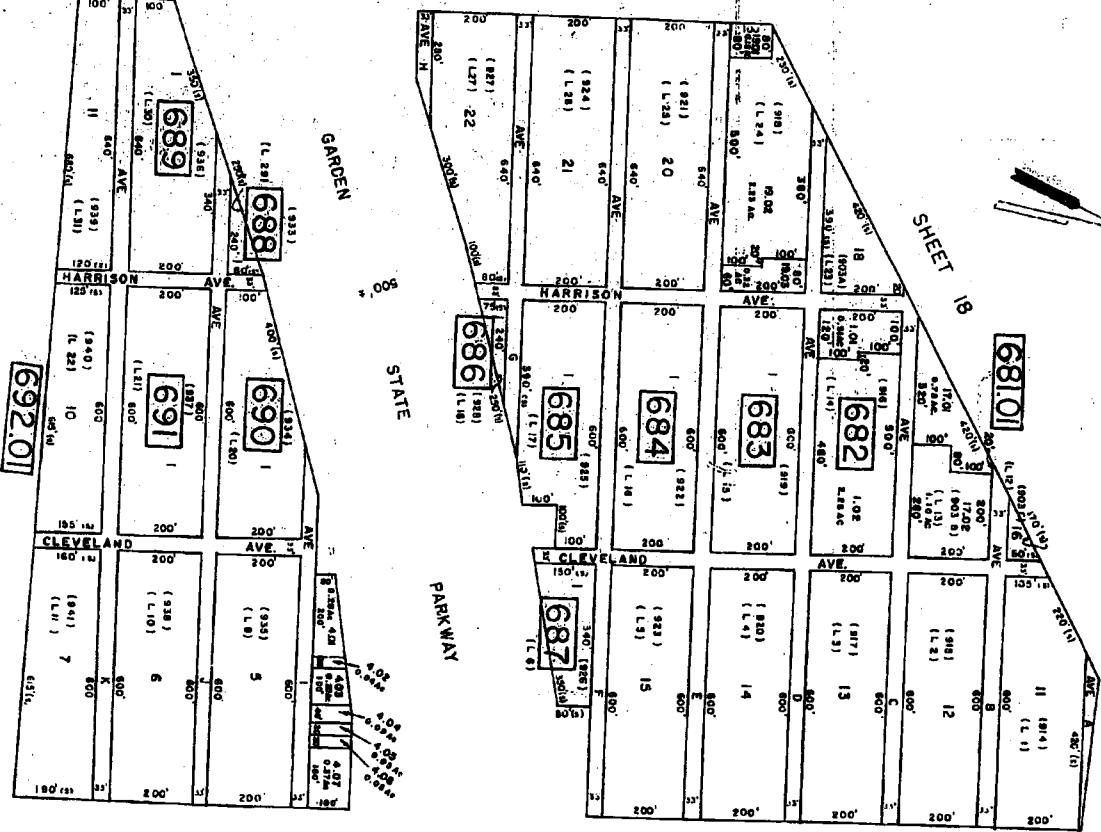
LETTER "A" INDICATES NUMBERS ON MAP OF READING, IMPROVEMENT CO. BY A. HICKLEY.
 LETTER "B" INDICATES NUMBERS ON MAP OF READING, IMPROVEMENT CO. BY A. HICKLEY.
 LETTER "C" INDICATES NUMBERS ON MAP OF READING, IMPROVEMENT CO. BY A. HICKLEY.
 LETTER "D" INDICATES NUMBERS ON MAP OF READING, IMPROVEMENT CO. BY A. HICKLEY.
 LETTER "E" INDICATES NUMBERS ON MAP OF READING, IMPROVEMENT CO. BY A. HICKLEY.
 LETTER "F" INDICATES NUMBERS ON MAP OF READING, IMPROVEMENT CO. BY A. HICKLEY.
 LETTER "G" INDICATES NUMBERS ON MAP OF READING, IMPROVEMENT CO. BY A. HICKLEY.
 LETTER "H" INDICATES NUMBERS ON MAP OF READING, IMPROVEMENT CO. BY A. HICKLEY.
 LETTER "I" INDICATES NUMBERS ON MAP OF READING, IMPROVEMENT CO. BY A. HICKLEY.
 LETTER "J" INDICATES NUMBERS ON MAP OF READING, IMPROVEMENT CO. BY A. HICKLEY.
 LETTER "K" INDICATES NUMBERS ON MAP OF READING, IMPROVEMENT CO. BY A. HICKLEY.
 LETTER "L" INDICATES NUMBERS ON MAP OF READING, IMPROVEMENT CO. BY A. HICKLEY.
 LETTER "M" INDICATES NUMBERS ON MAP OF READING, IMPROVEMENT CO. BY A. HICKLEY.
 LETTER "N" INDICATES NUMBERS ON MAP OF READING, IMPROVEMENT CO. BY A. HICKLEY.
 LETTER "O" INDICATES NUMBERS ON MAP OF READING, IMPROVEMENT CO. BY A. HICKLEY.
 LETTER "P" INDICATES NUMBERS ON MAP OF READING, IMPROVEMENT CO. BY A. HICKLEY.
 LETTER "Q" INDICATES NUMBERS ON MAP OF READING, IMPROVEMENT CO. BY A. HICKLEY.
 LETTER "R" INDICATES NUMBERS ON MAP OF READING, IMPROVEMENT CO. BY A. HICKLEY.
 LETTER "S" INDICATES NUMBERS ON MAP OF READING, IMPROVEMENT CO. BY A. HICKLEY.
 LETTER "T" INDICATES NUMBERS ON MAP OF READING, IMPROVEMENT CO. BY A. HICKLEY.
 LETTER "U" INDICATES NUMBERS ON MAP OF READING, IMPROVEMENT CO. BY A. HICKLEY.
 LETTER "V" INDICATES NUMBERS ON MAP OF READING, IMPROVEMENT CO. BY A. HICKLEY.
 LETTER "W" INDICATES NUMBERS ON MAP OF READING, IMPROVEMENT CO. BY A. HICKLEY.
 LETTER "X" INDICATES NUMBERS ON MAP OF READING, IMPROVEMENT CO. BY A. HICKLEY.
 LETTER "Y" INDICATES NUMBERS ON MAP OF READING, IMPROVEMENT CO. BY A. HICKLEY.
 LETTER "Z" INDICATES NUMBERS ON MAP OF READING, IMPROVEMENT CO. BY A. HICKLEY.



SHEET 18



SHEET 18



SHEET 18

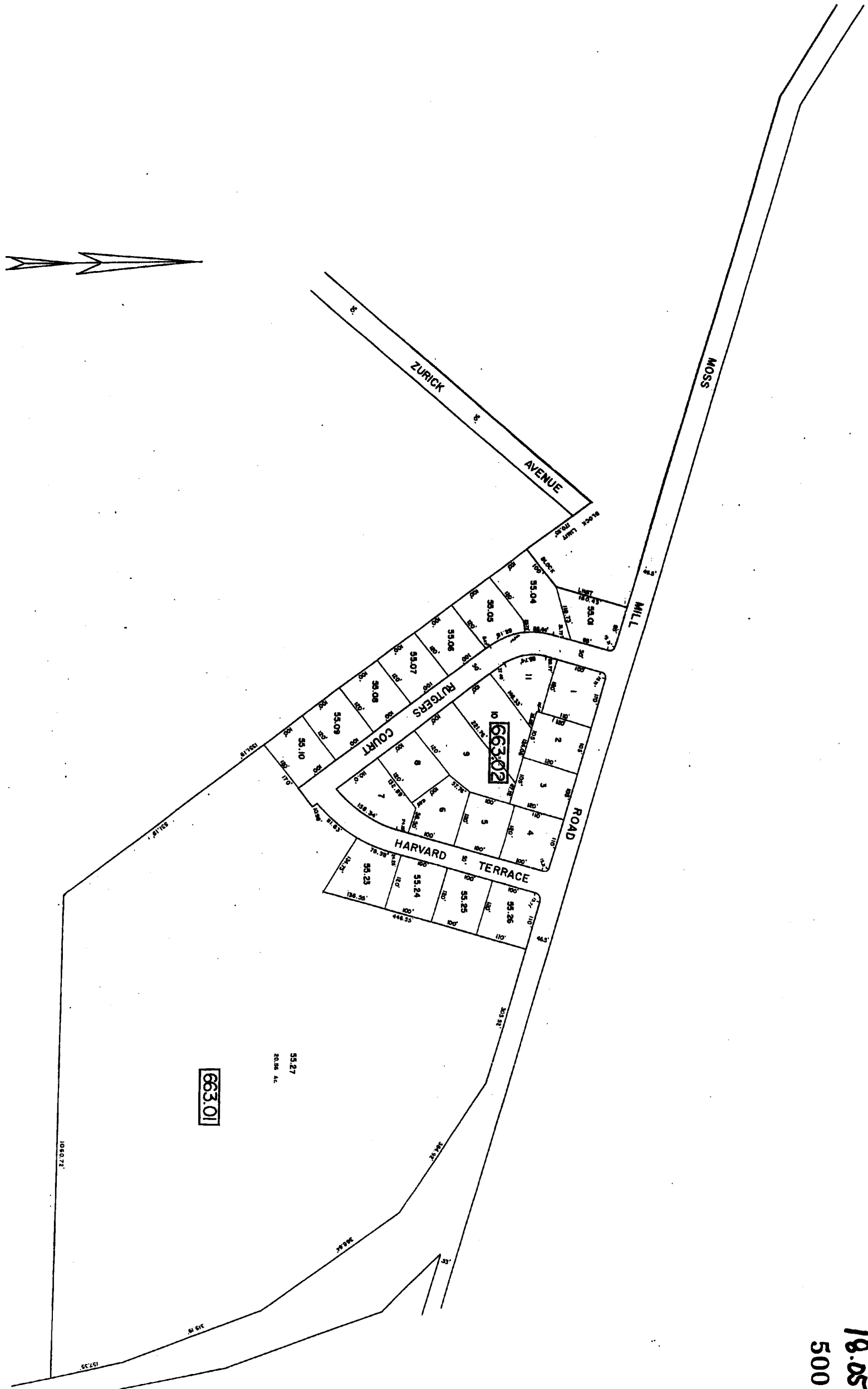
SHEET 18

SHEET 18

NEW JERSEY DEPARTMENT OF TREASURY
 PUBLIC UTILITIES TAX DIVISION
 APPROVED BY THE BOARD OF TAXATION
 AND THE BOARD OF PUBLIC UTILITIES
 ON 12/15/72
 BY: [Signature]
 TITLE: [Title]

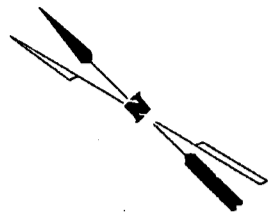
TAX MAP
 GALLOWAY TOWNSHIP
 ATLANTIC COUNTY,
 NEW JERSEY
 SCALE: 1" = 200'
 RONALD J. PRICE
 NORTHFIELD, N.J.
 JANUARY, 1972

18.05
500

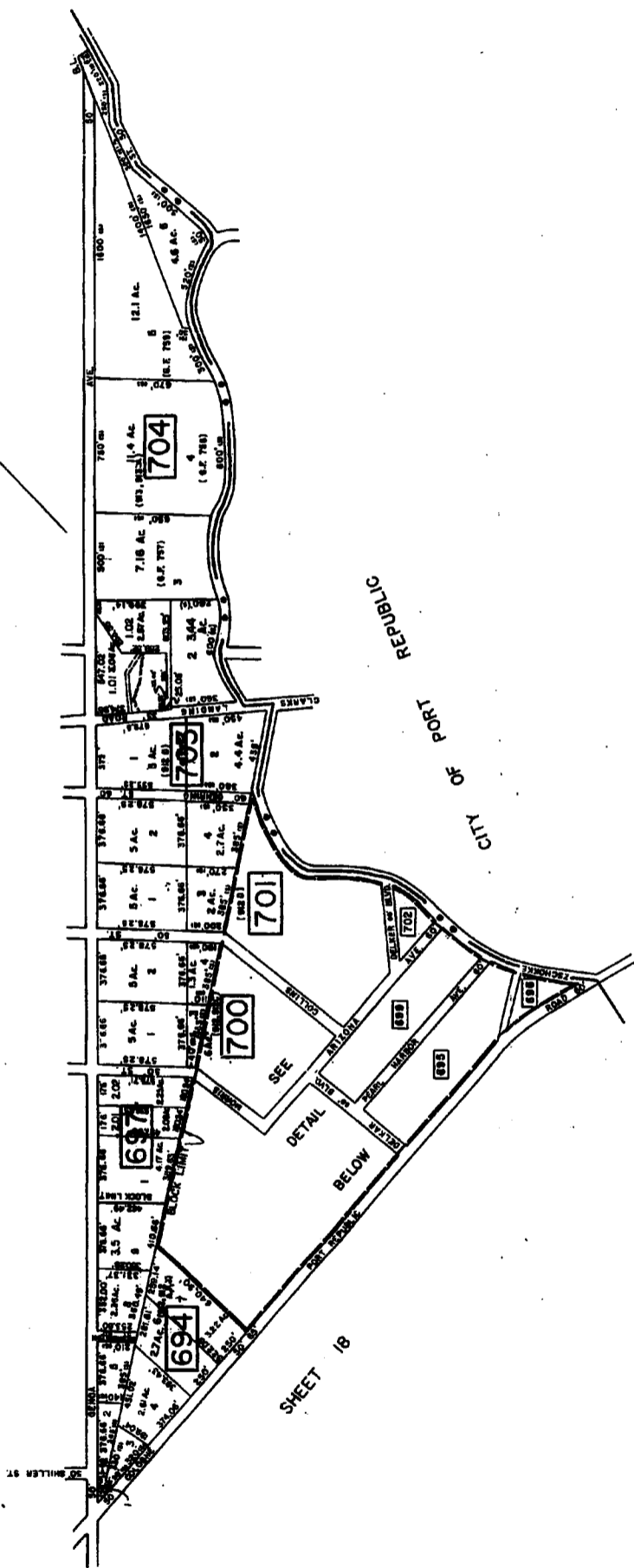


TAX MAP
GALLOWAY TOWNSHIP
ATLANTIC COUNTY, NEW JERSEY
SCALE: 1" = 100'
JULY, 1974

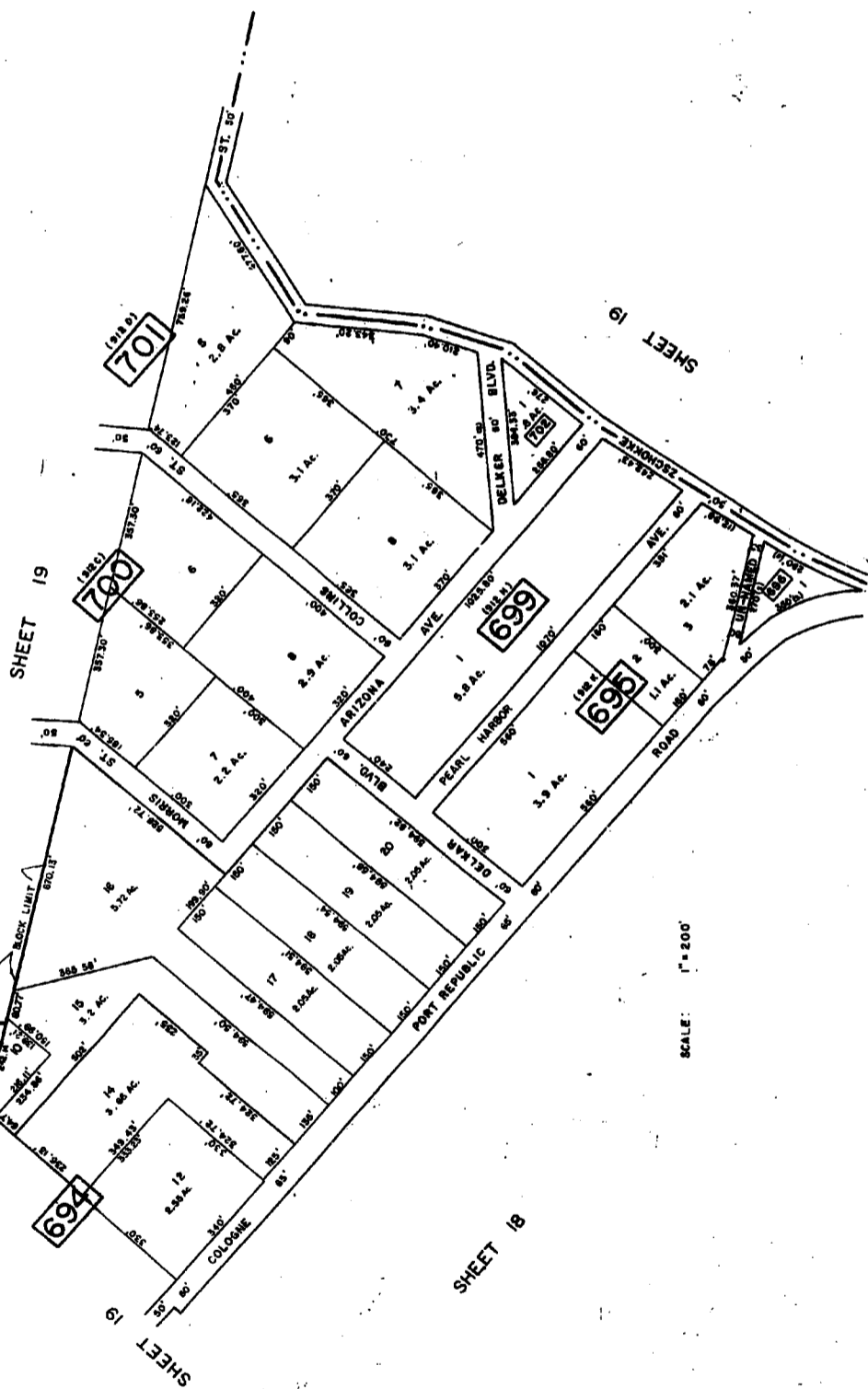
RONALD J. PRICE
MONTICELLO, N.J.
A.L. LUTHELMAN CO. INC.



SHEET 14



SHEET 18



SHEET 19

SHEET 19

SCALE: 1"=200'

TAX MAP
GALLOWAY TOWNSHIP
ATLANTIC COUNTY, NEW JERSEY
SCALE: 1" = 400'
JANUARY, 1972
RONALD J. PRICE
MORRISVILLE, N.C.
PL. LICENSE NO. 1115

THE BEST COPY OF THIS MAP
AS A TAX MAP PREPARED TO THE
PROVISIONS OF CHAPTER 116 OF THE
PUBLIC UTILITIES TAX ACT OF 1966
AND THE PROVISIONS OF SECTION
10-11 OF THE REVENUE CODE OF 1954
AS AMENDED BY P.L. 1969-10
DATE: 1/19/72, REVISED: 1/11/72

DATE	REVISIONS
DEC. 1966	
JULY 1968	
DEC. 1968	
NOV. 1969	
APRIL 1971	
FEB. 1971	
MAY 1971	
JULY 1971	
NOVEMBER 1971	
JUNE 1971	
DECEMBER 1971	
AUGUST 1972	
NOV. 1972	
FEBRUARY 1973	

LETTERS A-Z INDICATES NUMBER ON MAP OF GLOUCESTER FARM & TOWN ASSOCIATION

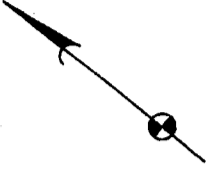
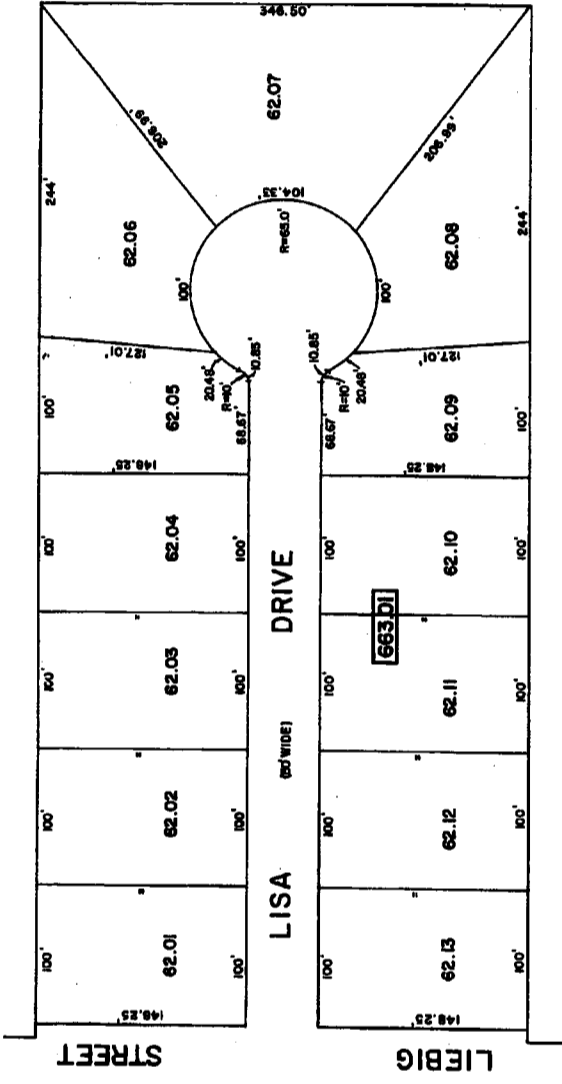


PLATE 18 ADJOINS

ADJOINS

18

PLATE



ADJOINS

17

PLATE

PLATE

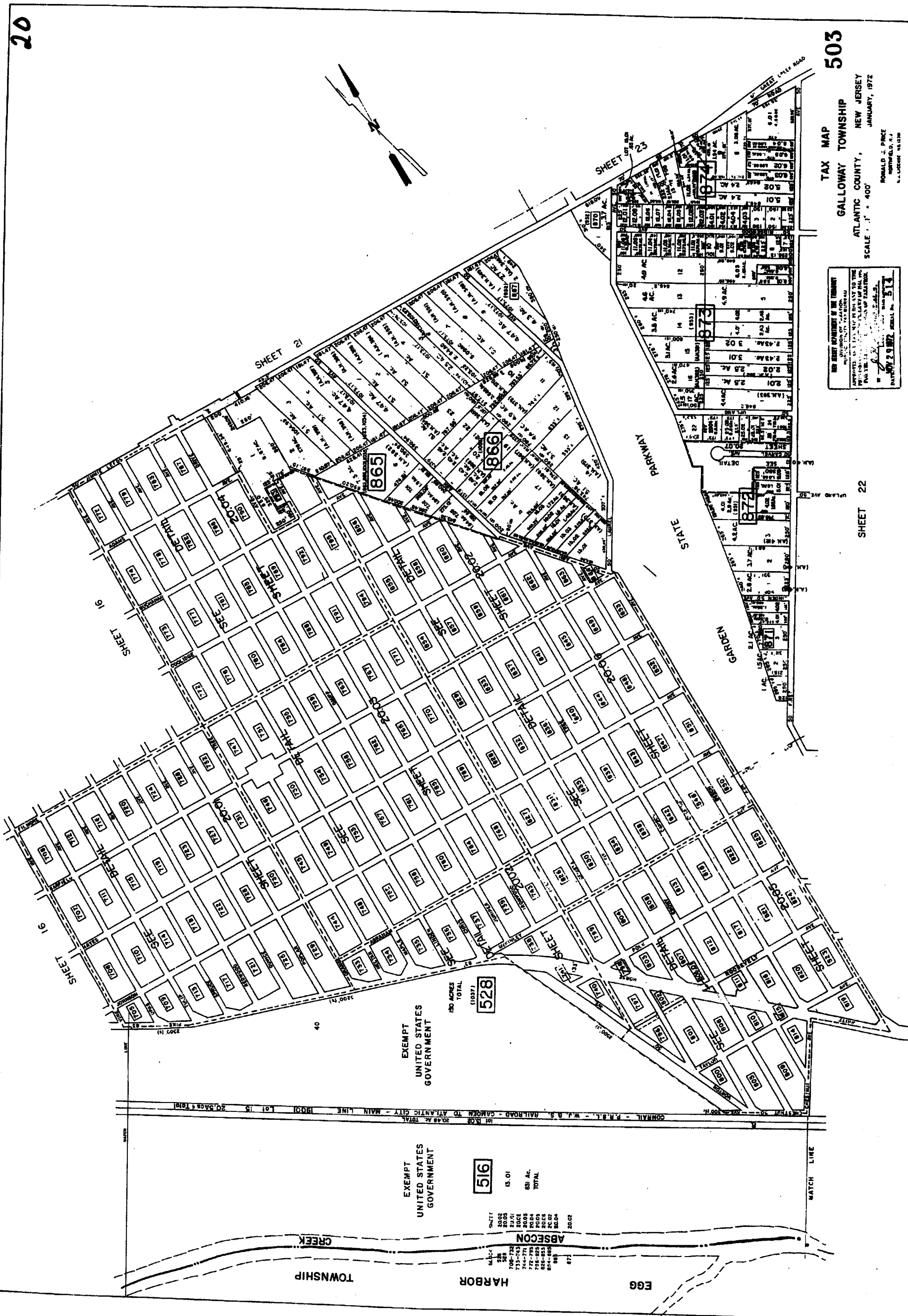
18

ADJOINS

501

TAX ASSESSMENT MAP
 TOWNSHIP OF GALLOWAY
 ATLANTIC COUNTY N.J.
 Scale 1" = 60' January 1979
 ALEXANDER M. CHURCHILL ASSOCIATES
 CONSULTING ENGINEERS
 BERLIN, NEW JERSEY

THIS MAP IS A SUMMARY OF THE TAX MAP
APPROVED BY THE BOARD OF TAXATION
ON 12/29/72. ANY CHANGES TO THE
MAP SINCE THAT DATE WILL BE MADE
BY THE BOARD OF TAXATION.
DATE: 12/29/72. SHEET NO. 513



REVISIONS	DATE	DESCRIPTION
1972	DEC	1972
1971	DEC	1971
1970	DEC	1970
1969	DEC	1969
1968	DEC	1968
1967	DEC	1967
1966	DEC	1966
1965	DEC	1965
1964	DEC	1964
1963	DEC	1963
1962	DEC	1962
1961	DEC	1961
1960	DEC	1960
1959	DEC	1959
1958	DEC	1958
1957	DEC	1957
1956	DEC	1956
1955	DEC	1955
1954	DEC	1954
1953	DEC	1953
1952	DEC	1952
1951	DEC	1951
1950	DEC	1950
1949	DEC	1949
1948	DEC	1948
1947	DEC	1947
1946	DEC	1946
1945	DEC	1945
1944	DEC	1944
1943	DEC	1943
1942	DEC	1942
1941	DEC	1941
1940	DEC	1940
1939	DEC	1939
1938	DEC	1938
1937	DEC	1937
1936	DEC	1936
1935	DEC	1935
1934	DEC	1934
1933	DEC	1933
1932	DEC	1932
1931	DEC	1931
1930	DEC	1930
1929	DEC	1929
1928	DEC	1928
1927	DEC	1927
1926	DEC	1926
1925	DEC	1925
1924	DEC	1924
1923	DEC	1923
1922	DEC	1922
1921	DEC	1921
1920	DEC	1920
1919	DEC	1919
1918	DEC	1918
1917	DEC	1917
1916	DEC	1916
1915	DEC	1915
1914	DEC	1914
1913	DEC	1913
1912	DEC	1912
1911	DEC	1911
1910	DEC	1910
1909	DEC	1909
1908	DEC	1908
1907	DEC	1907
1906	DEC	1906
1905	DEC	1905
1904	DEC	1904
1903	DEC	1903
1902	DEC	1902
1901	DEC	1901
1900	DEC	1900

ABSECON
SHEET 513
706-732
733-743
744-771
772-825
826-855
856-885
886-915
916-945
946-975
976-1005

EXEMPT UNITED STATES GOVERNMENT
516
15.01
631 AC.
TOTAL

EXEMPT UNITED STATES GOVERNMENT
528
103.71
190 ACRES
TOTAL

CONRAIL - P.M.R.L. - W.J.R.S. RAILROAD - GARDEN TO ATLANTIC CITY - MAIN LINE
LOT 15 20.5 ACRES (TORN)

EGG HARBOR TOWNSHIP
CREEK

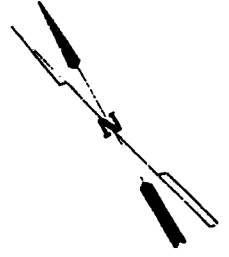
MATCH LINE

SHEET 22

STATE PARKWAY
GARDEN STATE

SHEET 21

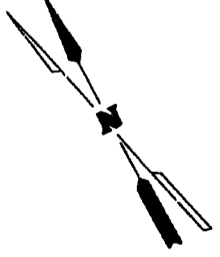
SHEET 23



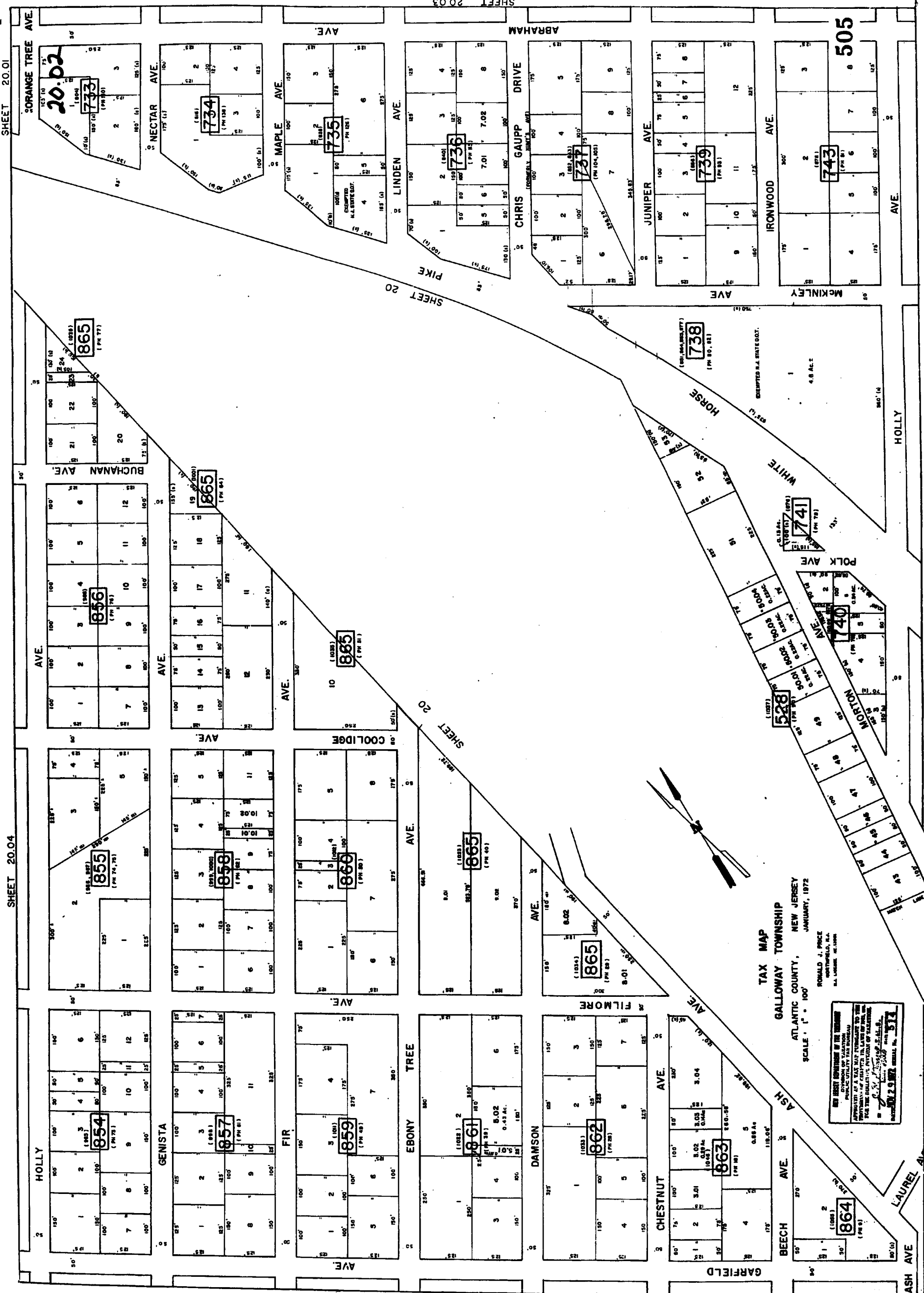
TAX MAP
GALLOWAY TOWNSHIP
ATLANTIC COUNTY, NEW JERSEY
JANUARY, 1972

SCALE: 1" = 100'
 RONALD J. PRICE
 NORTHFIELD, N.J.
 S.L. GARDNER, INC.

FOR BEST RESULTS OF THIS MAP
 CONSULT WITH THE TAXPAYER
 CONCERNING THE PROPERTY TO BE
 TAXED. IF A TAXPAYER IS UNABLE TO
 CONTACT THE TAXPAYER, HE SHOULD
 CONTACT THE TAX MAP PREPARER.
 FOR THE DIRECTOR, DIVISION OF TAXATION
 STATE OF NEW JERSEY
 P.O. BOX 287
 TRENTON, N.J. 08646



DATE	REVISIONS
DEC. 1969	
FEB. 1970	
MAR. 1971	
MAY 1972	
JUN. 1973	
AUG. 1974	
OCT. 1975	
DEC. 1976	
FEB. 1977	
APR. 1978	
JUN. 1979	
AUG. 1980	
OCT. 1981	
DEC. 1982	
FEB. 1983	
APR. 1984	
JUN. 1985	
AUG. 1986	
OCT. 1987	
DEC. 1988	
FEB. 1989	
APR. 1990	
JUN. 1991	
AUG. 1992	
OCT. 1993	
DEC. 1994	
FEB. 1995	
APR. 1996	
JUN. 1997	
AUG. 1998	
OCT. 1999	
DEC. 2000	
FEB. 2001	
APR. 2002	
JUN. 2003	
AUG. 2004	
OCT. 2005	
DEC. 2006	
FEB. 2007	
APR. 2008	
JUN. 2009	
AUG. 2010	
OCT. 2011	
DEC. 2012	
FEB. 2013	
APR. 2014	
JUN. 2015	
AUG. 2016	
OCT. 2017	
DEC. 2018	
FEB. 2019	
APR. 2020	
JUN. 2021	
AUG. 2022	
OCT. 2023	
DEC. 2024	
FEB. 2025	
APR. 2026	
JUN. 2027	
AUG. 2028	
OCT. 2029	
DEC. 2030	



SHEET 20.01

SHEET 20.04

SHEET 20.06

SHEET 20.03

SHEET 20

SHEET 20

SHEET 20.06

SHEET 20.05

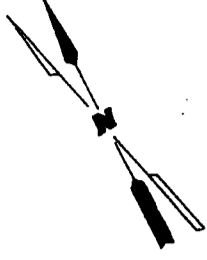
REVISIONS	DATE	BY	DESCRIPTION
1	DEC 1993		
2	FEB 1993		
3	FEB 1993		
4	FEB 1993		
5	JAN 1988		
6	JULY 1987		
7	MAY 1985		
8	MARCH 1984		
9	NOV 1984		
10	JUNE 1981		
11	AUG 1980		
12	FEBRUARY 1979		

TAX MAP
 GALLOWAY TOWNSHIP
 ATLANTIC COUNTY, NEW JERSEY
 JANUARY, 1972
 SCALE: 1" = 100'

RONALD J. PRICE
 NORTHFIELD, N.J.
 S.L. LICENSE NO. 14188

NEW JERSEY DEPARTMENT OF TREASURY
 DIVISION OF TAXATION
 APPROVED AS A TAX MAP PREPARED BY
 A PROFESSIONAL SURVEYOR IN ACCORDANCE
 WITH THE PROVISIONS OF P.L. 1972-107
 AND THE REGULATIONS THEREUNDER.
 DATE: 1/23/72 SERIAL NO. 572

LETTERS "PH" INDICATES NUMBERS ON MAP "PREVIOUS" BY PERMITS REV. CO.




NEW JERSEY DEPARTMENT OF TREASURY
 DIVISION OF TAXATION
 STATE TREASURY BUILDING
 TREASURY BUILDING
 100 N. MONTGOMERY ST., 10TH FLOOR
 PHILADELPHIA, PA. 19106
 TEL: 215-560-2000
 FAX: 215-560-2001

TAX MAP
 GALLOWAY TOWNSHIP
 ATLANTIC COUNTY, NEW JERSEY
 SCALE: 1" = 100'
 JANUARY, 1972

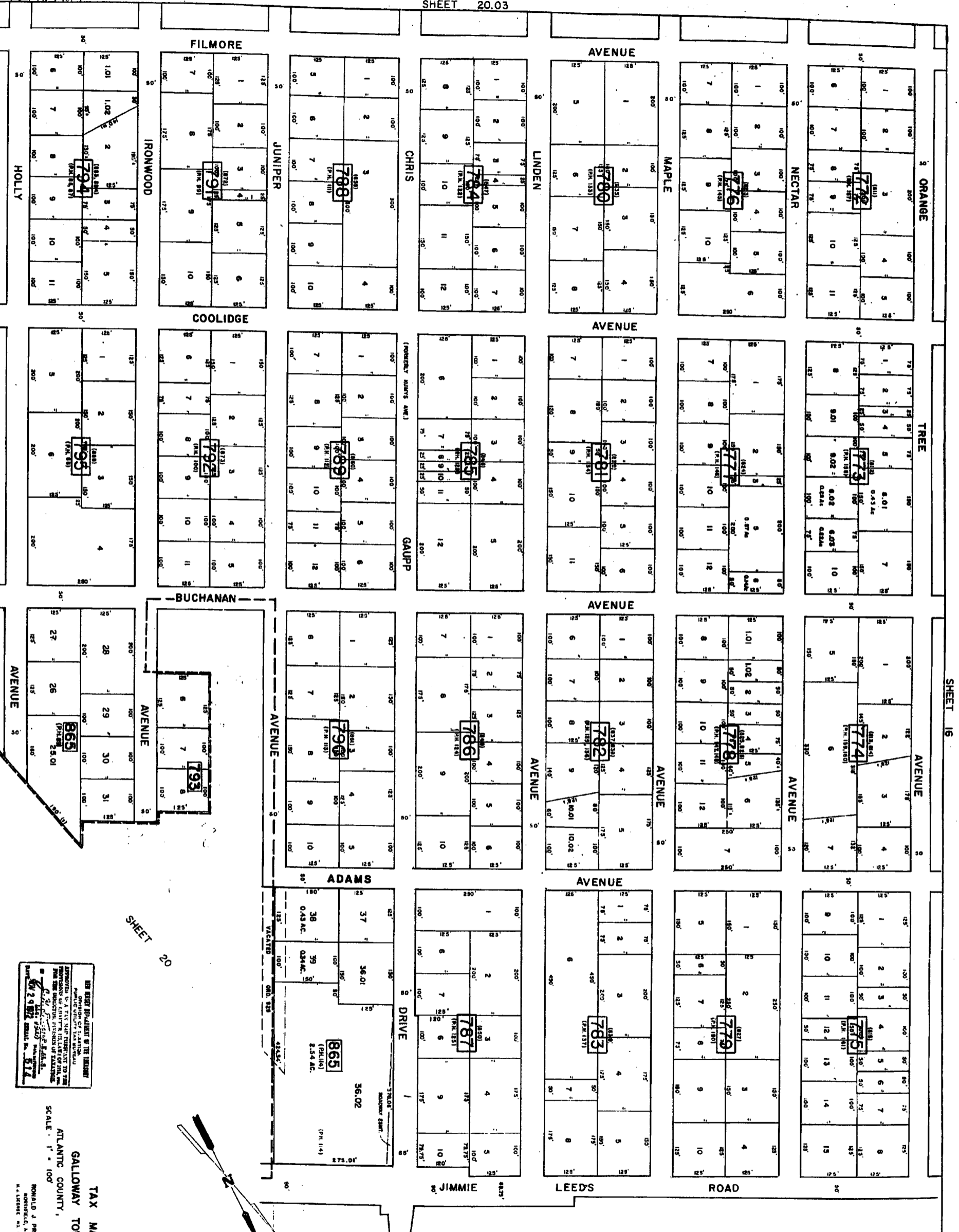
RONALD J. PRICE
 NORTHFIELD, N.J.
 S. J. LINDSEY, INC.

REVISED BY ALEXANDER M. CURCHILL ASSOC. TO JAN. 1979



JAN.	1974
MAY	1973
JULY	1972
SEP.	1971
NOV.	1970
FEB.	1969
APR.	1968
JUN.	1967
AUG.	1966
OCT.	1965
DEC.	1964

1934	1935	1936	1937	1938	1939	1940	1941	1942	1943	1944	1945	1946	1947	1948	1949	1950	1951	1952	1953	1954	1955	1956	1957	1958	1959	1960																							
1	2	3	4	5	6	7	8	9	10	11	12	13	14	15	16	17	18	19	20	21	22	23	24	25	26	27	28	29	30	31	32	33	34	35	36	37	38	39	40	41	42	43	44	45	46	47	48	49	50



SHEET 20

SEE LIST OF PARCELS ON THE NEXT PAGE
 APPROVED BY THE BOARD OF TAXATION
 DIVISION OF TAXATION
 STATE OF NEW JERSEY
 DIVISION OF REVENUE
 HARRISON, N.J.
 514

TAX MAP
 GALLOWAY TOWNSHIP
 ATLANTIC COUNTY,
 NEW JERSEY
 SCALE: 1" = 100'
 RONALD J. PRICE
 HARRISON, N.J.
 JANUARY, 1972

507

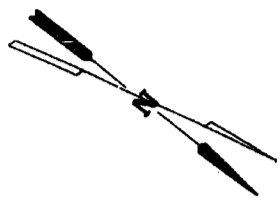
REVISIONS TO MAP OF "PARTICULARS" BY PLANNING DEPT. CO.

SHEET 20.02

REVISED TO AUG. 1960 BY

CONRAIL - P.R.S.L. - W.J.B.S.R.R. - CAMDEN to A.C. - Main Line
Lot 15 20.5 Ac. & Total

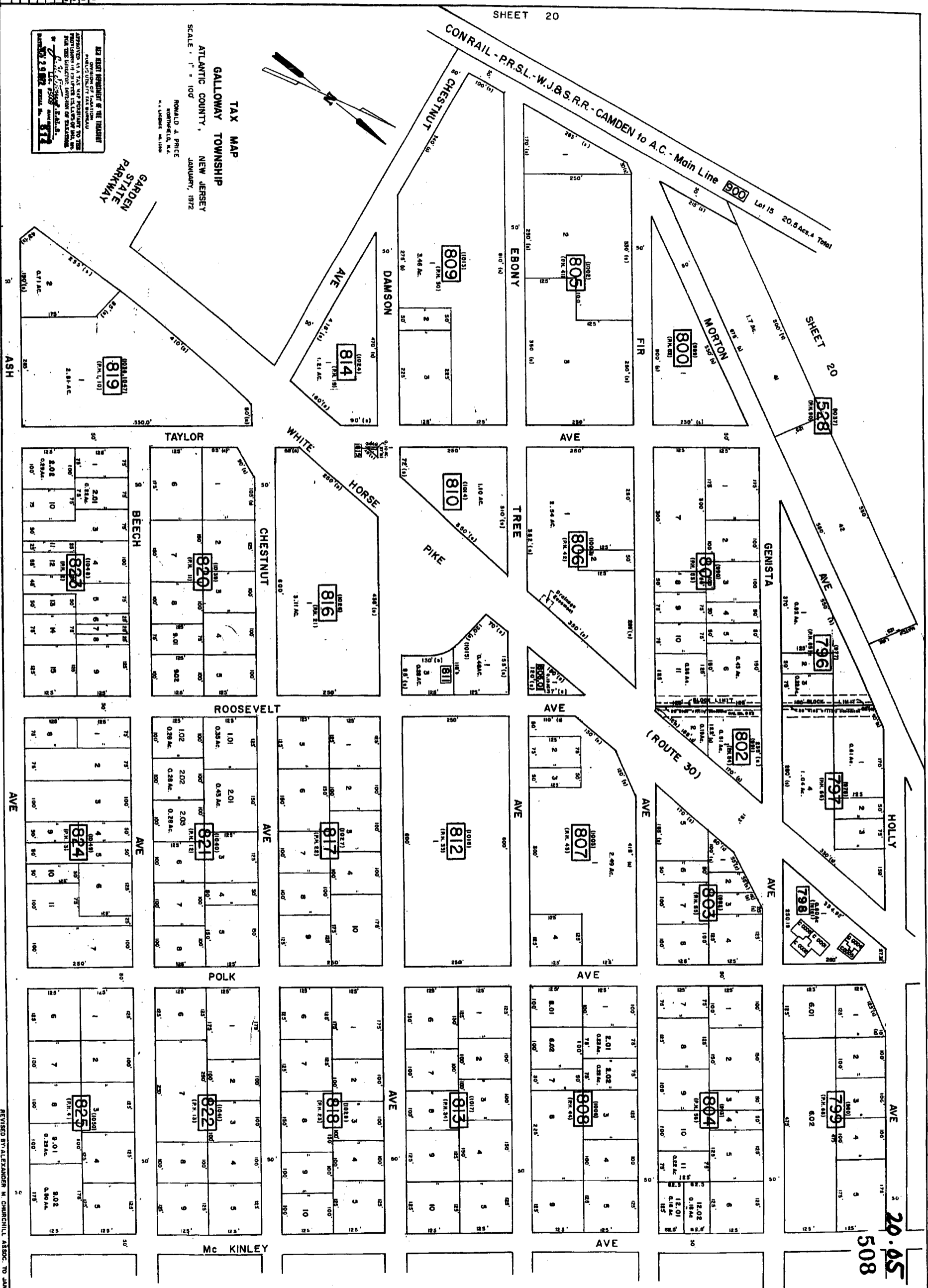
TAX MAP
GALLOWAY TOWNSHIP
ATLANTIC COUNTY, NEW JERSEY
SCALE: 1" = 100'
RONALD A. PRICE
NORTHFIELD, N.J.
JANUARY, 1972



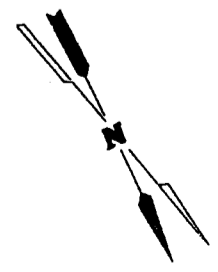

BEA BROS. ENGINEERS & SURVEYORS
DIVISION OF VALUATION
APPROVED AS A TAX MAP PURSUANT TO THE
ACTS OF THE LEGISLATURE OF NEW JERSEY
FOR THE DIVISION OF VALUATION
ON NOV. 2, 1972. SERIAL NO. 517

GARDEN STATE
PARKWAY

JULY	1991
FEB.	1991
JUN.	1989
FEB.	1988
JULY	1988
FEB.	1988
MARCH	1985
NOV.	1985
APRIL	1984
AUGUST	1979
REVISIONS	



REVISIONS	DATE	BY	REVISIONS



THE BOARD OF TAXATION
 HAS APPROVED AS A TAX MAP THE ABOVE
 PARCELS OF LAND IN THE TOWNSHIP OF
 GALLOWAY COUNTY, NEW JERSEY.
 THE BOARD OF TAXATION HAS
 ORDERED THAT THE SAME BE
 RECORDED IN THE OFFICE OF THE
 COUNTY CLERK.
 DATE: MAY 2, 1972. BOARD OF TAXATION
 BY: [Signature] COUNTY CLERK

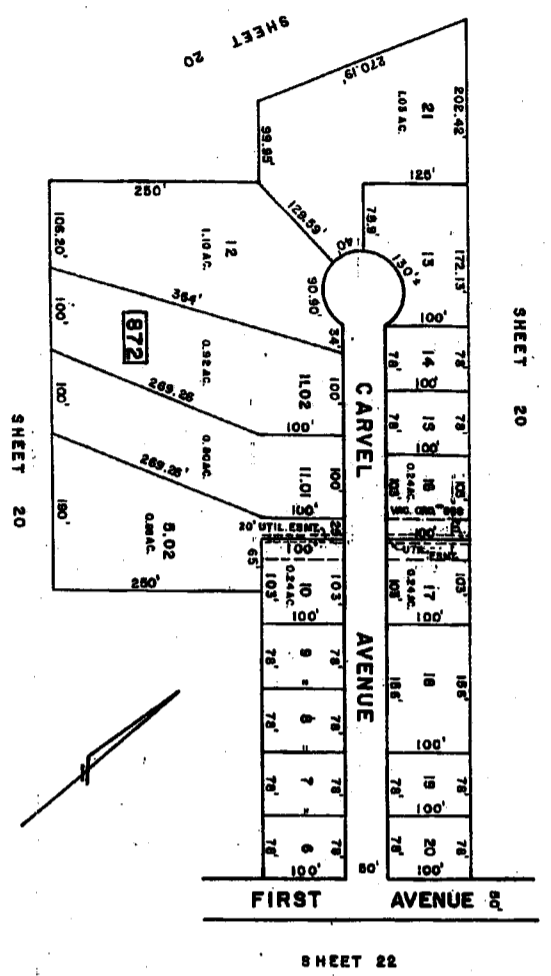
509

TAX MAP

GALLOWAY TOWNSHIP
ATLANTIC COUNTY, NEW JERSEY
SCALE: 1" = 100'
JANUARY, 1972

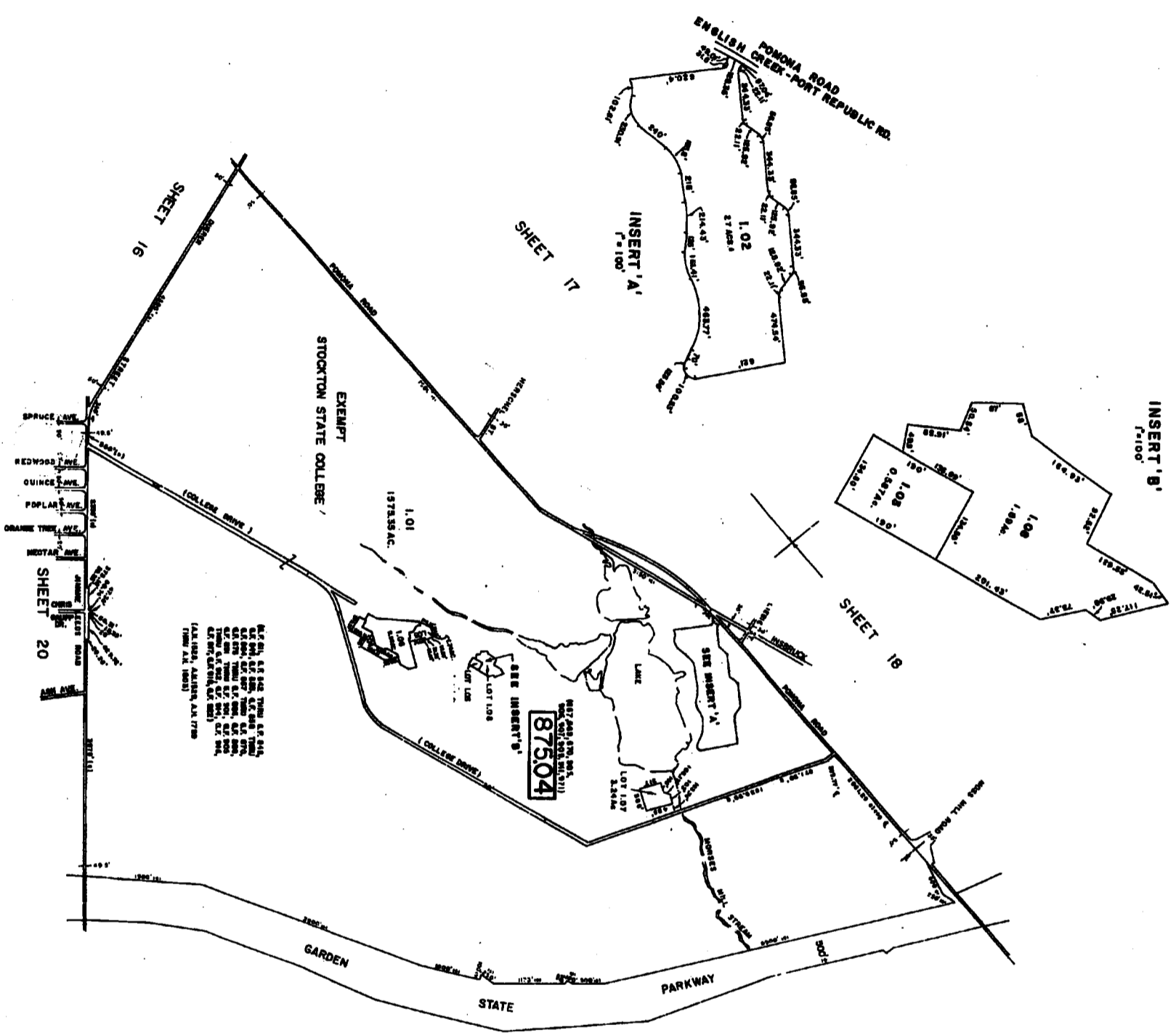
RONALD J. PORCE
COUNTY CLERK

NOTE: LETTERS "A" THROUGH "Z" ON MAP OF "TOWNSHIP" BY PREPARED BY C.A. CO.



TAX MAP
 TOWNSHIP OF GALLOWAY
 ATLANTIC COUNTY NEW JERSEY
 SCALE 1" = 100' MARCH, 1987
 ALEXANDER M. CHURCHILL, P.E. & L.S.
 250 Route 73 - Berlin, New Jersey

OCT. 1988
REVISION



NOTE: LOTS 1, 2, 3, 4, 5, 6, 7, 8, 9, 10, 11, 12, 13, 14, 15, 16, 17, 18, 19, 20, 21, 22, 23, 24, 25, 26, 27, 28, 29, 30, 31, 32, 33, 34, 35, 36, 37, 38, 39, 40, 41, 42, 43, 44, 45, 46, 47, 48, 49, 50, 51, 52, 53, 54, 55, 56, 57, 58, 59, 60, 61, 62, 63, 64, 65, 66, 67, 68, 69, 70, 71, 72, 73, 74, 75, 76, 77, 78, 79, 80, 81, 82, 83, 84, 85, 86, 87, 88, 89, 90, 91, 92, 93, 94, 95, 96, 97, 98, 99, 100, 101, 102, 103, 104, 105, 106, 107, 108, 109, 110, 111, 112, 113, 114, 115, 116, 117, 118, 119, 120, 121, 122, 123, 124, 125, 126, 127, 128, 129, 130, 131, 132, 133, 134, 135, 136, 137, 138, 139, 140, 141, 142, 143, 144, 145, 146, 147, 148, 149, 150, 151, 152, 153, 154, 155, 156, 157, 158, 159, 160, 161, 162, 163, 164, 165, 166, 167, 168, 169, 170, 171, 172, 173, 174, 175, 176, 177, 178, 179, 180, 181, 182, 183, 184, 185, 186, 187, 188, 189, 190, 191, 192, 193, 194, 195, 196, 197, 198, 199, 200, 201, 202, 203, 204, 205, 206, 207, 208, 209, 210, 211, 212, 213, 214, 215, 216, 217, 218, 219, 220, 221, 222, 223, 224, 225, 226, 227, 228, 229, 230, 231, 232, 233, 234, 235, 236, 237, 238, 239, 240, 241, 242, 243, 244, 245, 246, 247, 248, 249, 250, 251, 252, 253, 254, 255, 256, 257, 258, 259, 260, 261, 262, 263, 264, 265, 266, 267, 268, 269, 270, 271, 272, 273, 274, 275, 276, 277, 278, 279, 280, 281, 282, 283, 284, 285, 286, 287, 288, 289, 290, 291, 292, 293, 294, 295, 296, 297, 298, 299, 300, 301, 302, 303, 304, 305, 306, 307, 308, 309, 310, 311, 312, 313, 314, 315, 316, 317, 318, 319, 320, 321, 322, 323, 324, 325, 326, 327, 328, 329, 330, 331, 332, 333, 334, 335, 336, 337, 338, 339, 340, 341, 342, 343, 344, 345, 346, 347, 348, 349, 350, 351, 352, 353, 354, 355, 356, 357, 358, 359, 360, 361, 362, 363, 364, 365, 366, 367, 368, 369, 370, 371, 372, 373, 374, 375, 376, 377, 378, 379, 380, 381, 382, 383, 384, 385, 386, 387, 388, 389, 390, 391, 392, 393, 394, 395, 396, 397, 398, 399, 400, 401, 402, 403, 404, 405, 406, 407, 408, 409, 410, 411, 412, 413, 414, 415, 416, 417, 418, 419, 420, 421, 422, 423, 424, 425, 426, 427, 428, 429, 430, 431, 432, 433, 434, 435, 436, 437, 438, 439, 440, 441, 442, 443, 444, 445, 446, 447, 448, 449, 450, 451, 452, 453, 454, 455, 456, 457, 458, 459, 460, 461, 462, 463, 464, 465, 466, 467, 468, 469, 470, 471, 472, 473, 474, 475, 476, 477, 478, 479, 480, 481, 482, 483, 484, 485, 486, 487, 488, 489, 490, 491, 492, 493, 494, 495, 496, 497, 498, 499, 500, 501, 502, 503, 504, 505, 506, 507, 508, 509, 510, 511, 512, 513, 514, 515, 516, 517, 518, 519, 520, 521, 522, 523, 524, 525, 526, 527, 528, 529, 530, 531, 532, 533, 534, 535, 536, 537, 538, 539, 540, 541, 542, 543, 544, 545, 546, 547, 548, 549, 550, 551, 552, 553, 554, 555, 556, 557, 558, 559, 560, 561, 562, 563, 564, 565, 566, 567, 568, 569, 570, 571, 572, 573, 574, 575, 576, 577, 578, 579, 580, 581, 582, 583, 584, 585, 586, 587, 588, 589, 590, 591, 592, 593, 594, 595, 596, 597, 598, 599, 600, 601, 602, 603, 604, 605, 606, 607, 608, 609, 610, 611, 612, 613, 614, 615, 616, 617, 618, 619, 620, 621, 622, 623, 624, 625, 626, 627, 628, 629, 630, 631, 632, 633, 634, 635, 636, 637, 638, 639, 640, 641, 642, 643, 644, 645, 646, 647, 648, 649, 650, 651, 652, 653, 654, 655, 656, 657, 658, 659, 660, 661, 662, 663, 664, 665, 666, 667, 668, 669, 670, 671, 672, 673, 674, 675, 676, 677, 678, 679, 680, 681, 682, 683, 684, 685, 686, 687, 688, 689, 690, 691, 692, 693, 694, 695, 696, 697, 698, 699, 700, 701, 702, 703, 704, 705, 706, 707, 708, 709, 710, 711, 712, 713, 714, 715, 716, 717, 718, 719, 720, 721, 722, 723, 724, 725, 726, 727, 728, 729, 730, 731, 732, 733, 734, 735, 736, 737, 738, 739, 740, 741, 742, 743, 744, 745, 746, 747, 748, 749, 750, 751, 752, 753, 754, 755, 756, 757, 758, 759, 760, 761, 762, 763, 764, 765, 766, 767, 768, 769, 770, 771, 772, 773, 774, 775, 776, 777, 778, 779, 780, 781, 782, 783, 784, 785, 786, 787, 788, 789, 790, 791, 792, 793, 794, 795, 796, 797, 798, 799, 800, 801, 802, 803, 804, 805, 806, 807, 808, 809, 810, 811, 812, 813, 814, 815, 816, 817, 818, 819, 820, 821, 822, 823, 824, 825, 826, 827, 828, 829, 830, 831, 832, 833, 834, 835, 836, 837, 838, 839, 840, 841, 842, 843, 844, 845, 846, 847, 848, 849, 850, 851, 852, 853, 854, 855, 856, 857, 858, 859, 860, 861, 862, 863, 864, 865, 866, 867, 868, 869, 870, 871, 872, 873, 874, 875, 876, 877, 878, 879, 880, 881, 882, 883, 884, 885, 886, 887, 888, 889, 890, 891, 892, 893, 894, 895, 896, 897, 898, 899, 900, 901, 902, 903, 904, 905, 906, 907, 908, 909, 910, 911, 912, 913, 914, 915, 916, 917, 918, 919, 920, 921, 922, 923, 924, 925, 926, 927, 928, 929, 930, 931, 932, 933, 934, 935, 936, 937, 938, 939, 940, 941, 942, 943, 944, 945, 946, 947, 948, 949, 950, 951, 952, 953, 954, 955, 956, 957, 958, 959, 960, 961, 962, 963, 964, 965, 966, 967, 968, 969, 970, 971, 972, 973, 974, 975, 976, 977, 978, 979, 980, 981, 982, 983, 984, 985, 986, 987, 988, 989, 990, 991, 992, 993, 994, 995, 996, 997, 998, 999, 1000.

SHEET 23

SEE INSERT 'A'
SEE INSERT 'B'

NEW INSERT INDICATED BY THE NUMBER
SECTION OF PARCEL, AND
APPROVED FOR THE TOWNSHIP BY THE
ATLANTIC COUNTY BOARD OF TAXATION
ON THE 29th DAY OF JANUARY, 1972
BY: **6729** **511**

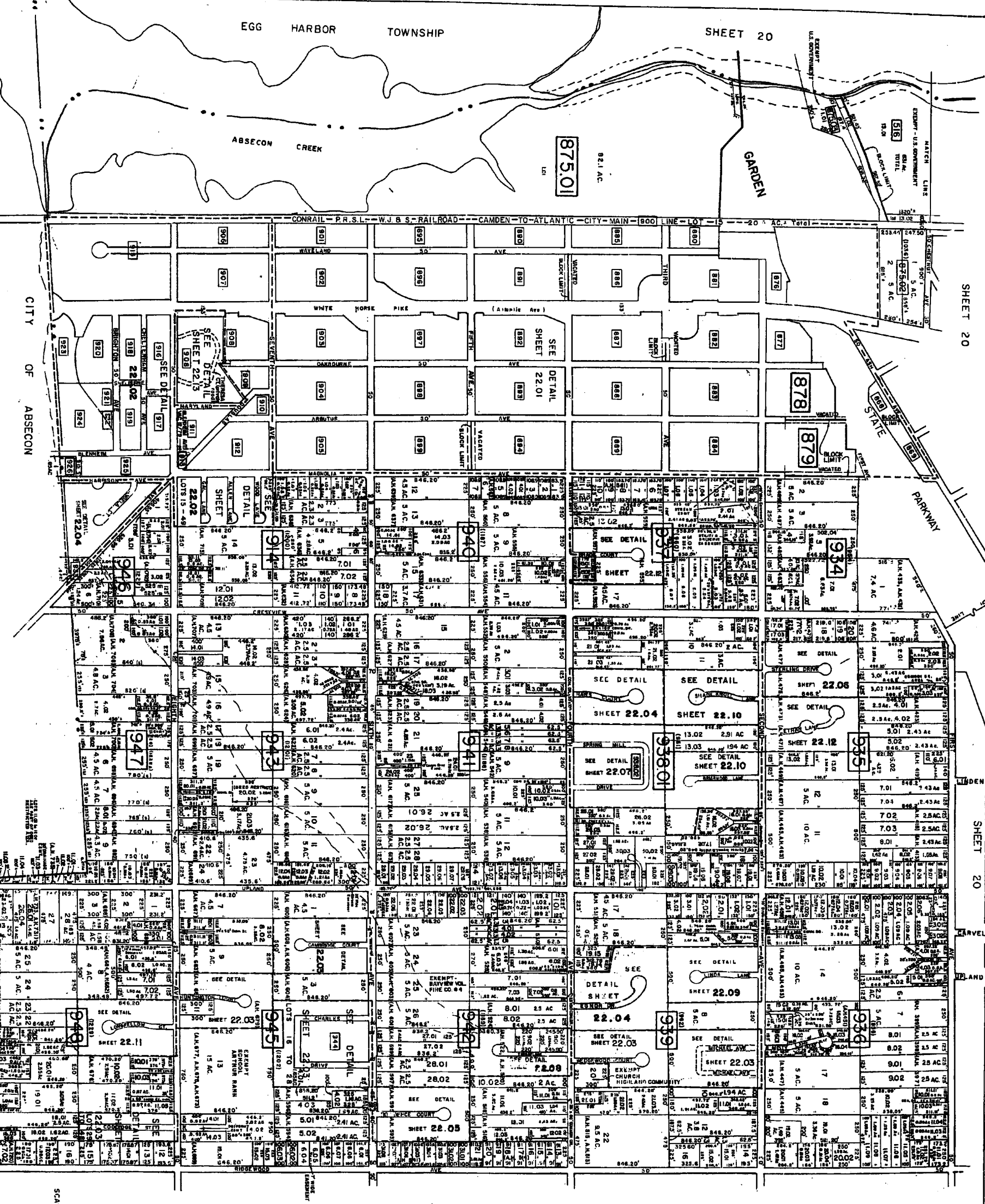
TAX MAP
GALLOWAY TOWNSHIP
ATLANTIC COUNTY, NEW JERSEY
SCALE: 1" = 1000'
JANUARY, 1972

511

REVISED	1964
REVISED	1965
REVISED	1966
REVISED	1967
REVISED	1968
REVISED	1969
REVISED	1970
REVISED	1971
REVISED	1972

LETTERS & NUMBERS INDICATED NUMBER OF MAP OF GALLOWAY TOWNSHIP, NEW JERSEY, ATLANTIC COUNTY, NEW JERSEY, JANUARY, 1972. LETTERS & NUMBERS INDICATED NUMBER OF MAP OF GALLOWAY TOWNSHIP, NEW JERSEY, ATLANTIC COUNTY, NEW JERSEY, JANUARY, 1972.

1983	DEC	1983
1982	NOV	1982
1981	OCT	1981
1980	SEP	1980
1979	AUG	1979
1978	JULY	1978
1977	JUNE	1977
1976	MAY	1976
1975	APRIL	1975
1974	MARCH	1974
1973	FEB	1973
1972	JAN	1972
1971	DEC	1971
1970	NOV	1970
1969	OCT	1969
1968	SEP	1968
1967	AUG	1967
1966	JULY	1966
1965	JUNE	1965
1964	MAY	1964
1963	APRIL	1963
1962	MARCH	1962
1961	FEB	1961
1960	JAN	1960
1959	DEC	1959
1958	NOV	1958
1957	OCT	1957
1956	SEP	1956
1955	AUG	1955
1954	JULY	1954
1953	JUNE	1953
1952	MAY	1952
1951	APRIL	1951
1950	MARCH	1950
1949	FEB	1949
1948	JAN	1948
1947	DEC	1947
1946	NOV	1946
1945	OCT	1945
1944	SEP	1944
1943	AUG	1943
1942	JULY	1942
1941	JUNE	1941
1940	MAY	1940
1939	APRIL	1939
1938	MARCH	1938
1937	FEB	1937
1936	JAN	1936
1935	DEC	1935
1934	NOV	1934
1933	OCT	1933
1932	SEP	1932
1931	AUG	1931
1930	JULY	1930
1929	JUNE	1929
1928	MAY	1928
1927	APRIL	1927
1926	MARCH	1926
1925	FEB	1925
1924	JAN	1924
1923	DEC	1923
1922	NOV	1922
1921	OCT	1921
1920	SEP	1920
1919	AUG	1919
1918	JULY	1918
1917	JUNE	1917
1916	MAY	1916
1915	APRIL	1915
1914	MARCH	1914
1913	FEB	1913
1912	JAN	1912
1911	DEC	1911
1910	NOV	1910
1909	OCT	1909
1908	SEP	1908
1907	AUG	1907
1906	JULY	1906
1905	JUNE	1905
1904	MAY	1904
1903	APRIL	1903
1902	MARCH	1902
1901	FEB	1901
1900	JAN	1900



TAX MAP
GALLOWAY TOWNSHIP
ATLANTIC COUNTY, NEW JERSEY
JANUARY, 1972

SCALE: 1" = 400'

RONALD A. PRICE
NORTHFIELD, N.J.
PLANNING ENGINEER

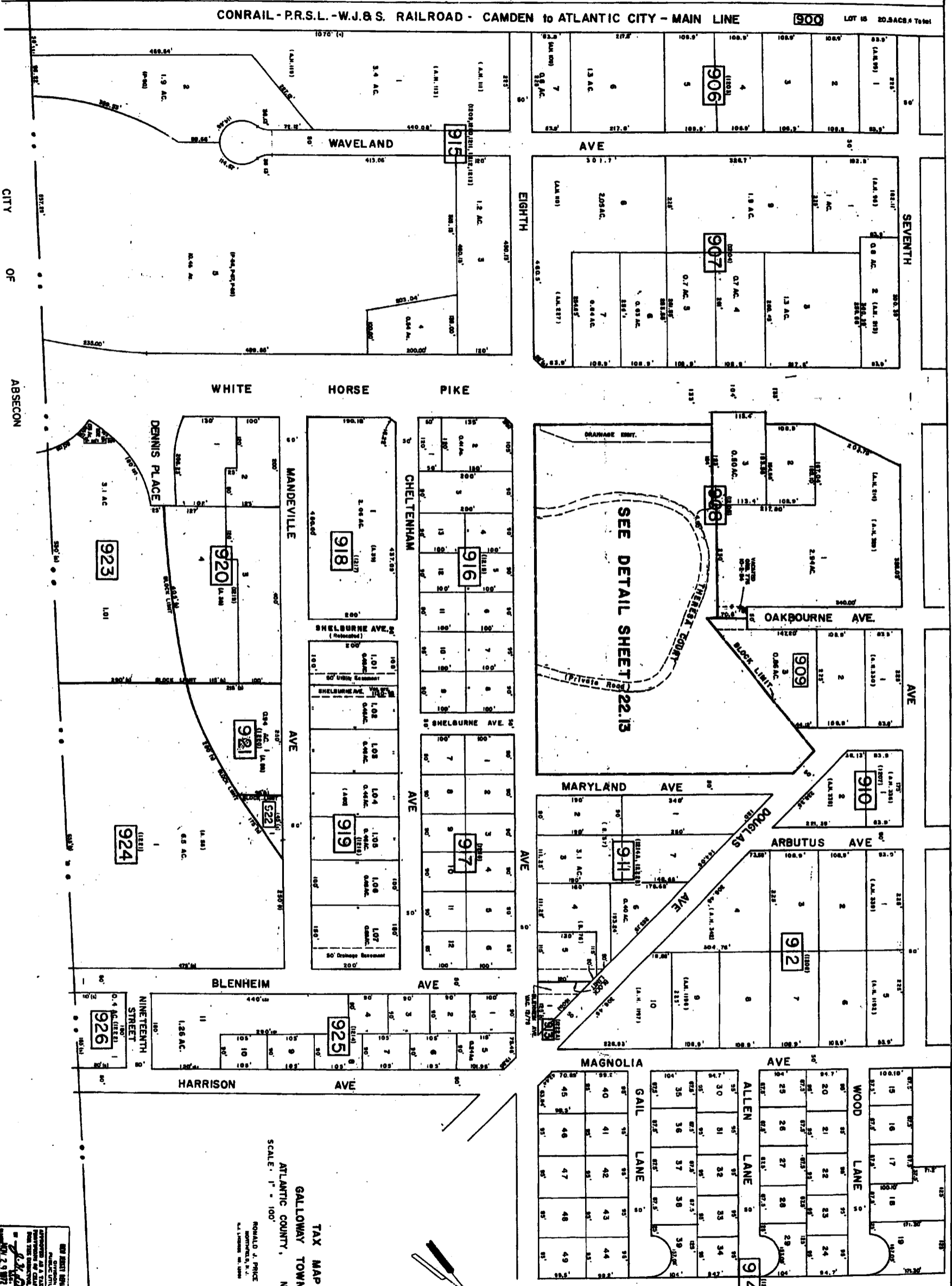
REVISED BY ALEXANDER D. CHURCHILL ASSOC. TO JAN. 1979

LEGEND

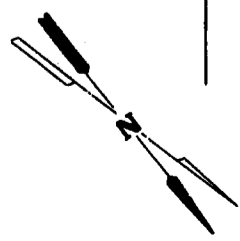
BLACK	SHEET
1/4"	2.00
1/8"	2.00
1/16"	2.00
1/32"	2.00
1/64"	2.00

512

22



TAX MAP
GALLOWAY TOWNSHIP
ATLANTIC COUNTY, NEW JERSEY
JANUARY, 1972
RONALD A. PRICE
MORRISTOWN, N.J.
N.J. LICENSE NO. 10,100

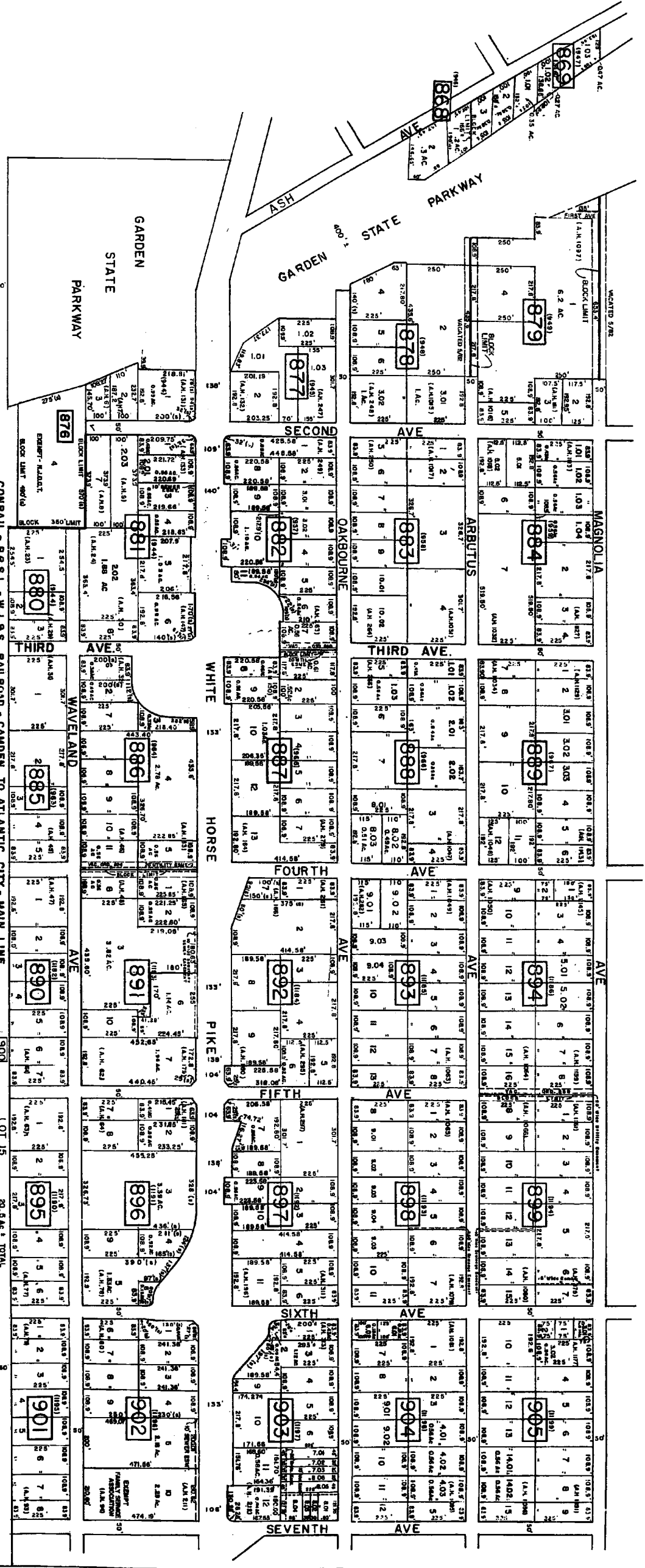


FOR BEST RESULTS, PRINT THIS MAP AT A SIZE PROPORTIONAL TO THE ORIGINAL. THE DIMENSIONS OF THE ORIGINAL MAP SHOULD BE 24 INCHES BY 36 INCHES. THE DIMENSIONS OF THIS MAP SHOULD BE 12 INCHES BY 18 INCHES. THE DIMENSIONS OF THIS MAP SHOULD BE 12 INCHES BY 18 INCHES. THE DIMENSIONS OF THIS MAP SHOULD BE 12 INCHES BY 18 INCHES.

REVISED BY ALEXANDER M. CHURCHILL ASSOC. TO JAN. 1972

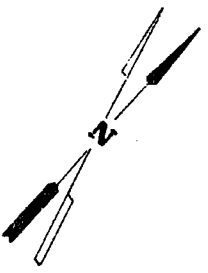
LETTER 'A' INDICATES LOTS ON MAP OF WASHINGTON LOT IN AMERICAN CITY.
LETTER 'B' INDICATES LOTS ON MAP OF AMERICAN LOT IN AMERICAN CITY.
LETTER 'C' INDICATES LOTS ON MAP OF AMERICAN LOT IN AMERICAN CITY.
LETTER 'D' INDICATES LOTS ON MAP OF AMERICAN LOT IN AMERICAN CITY.
LETTER 'E' INDICATES LOTS ON MAP OF AMERICAN LOT IN AMERICAN CITY.
LETTER 'F' INDICATES LOTS ON MAP OF AMERICAN LOT IN AMERICAN CITY.

LOT	ACRES	AREA
906	1.3	35,000
907	0.7	18,000
908	0.8	20,000
909	0.8	20,000
910	0.8	20,000
911	0.8	20,000
912	0.8	20,000
913	0.8	20,000
914	0.8	20,000
915	1.2	30,000
916	0.4	10,000
917	0.4	10,000
918	2.0	50,000
919	1.0	25,000
920	1.0	25,000
921	0.4	10,000
922	0.4	10,000
923	3.1	77,000
924	1.0	25,000
925	0.4	10,000
926	0.4	10,000



REVISIONS

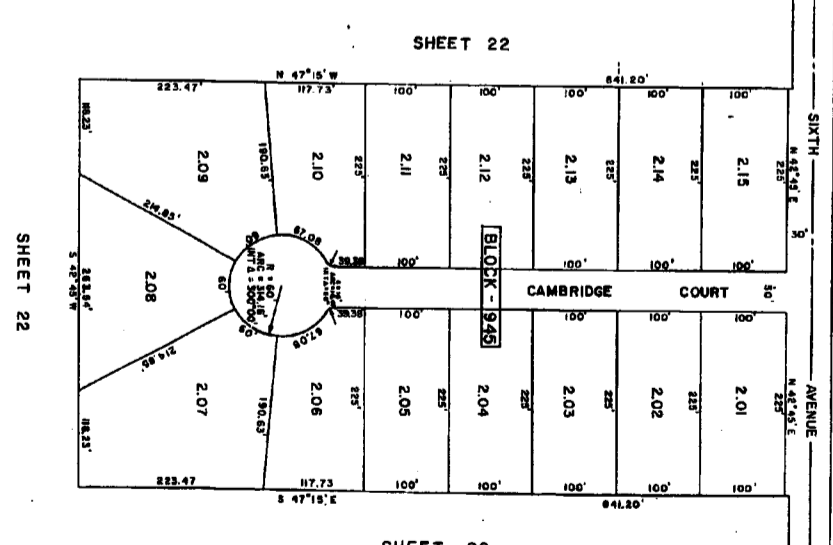
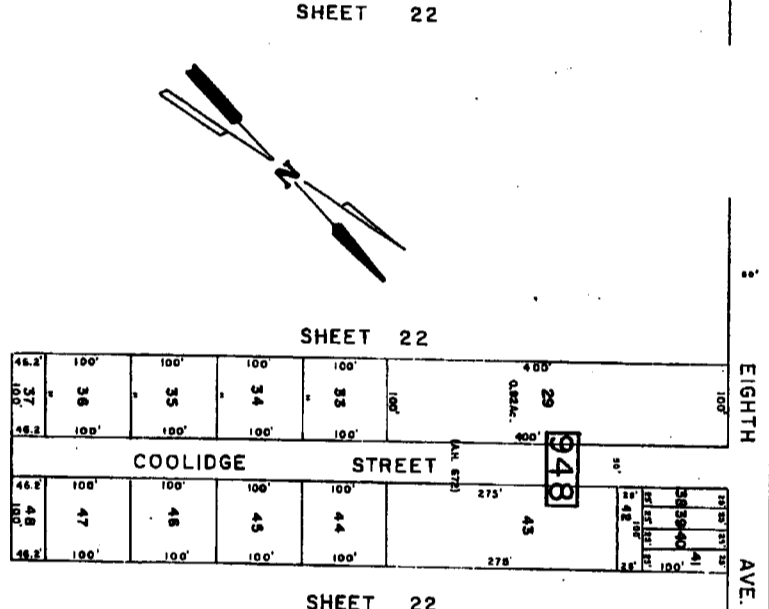
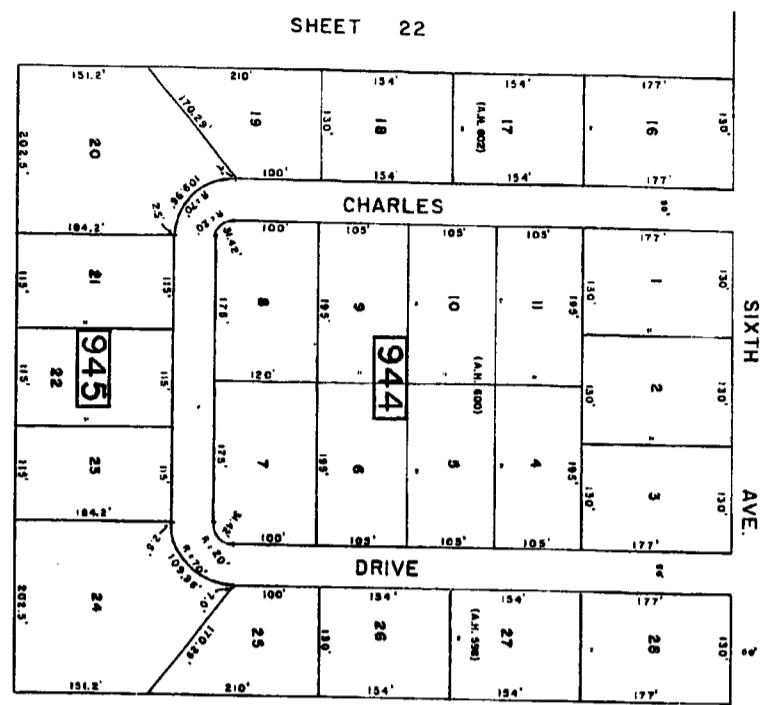
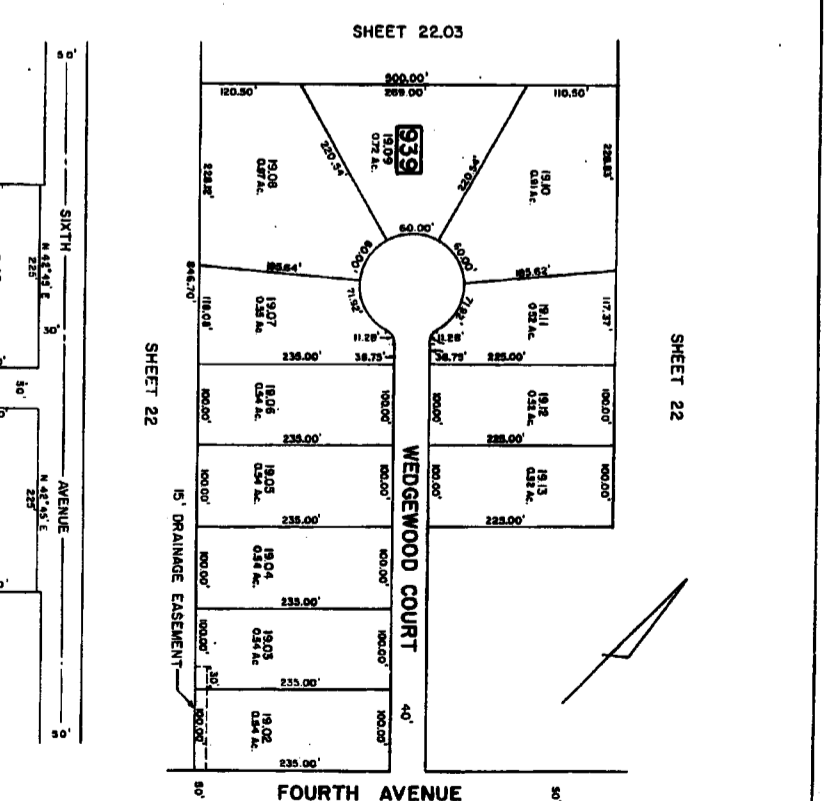
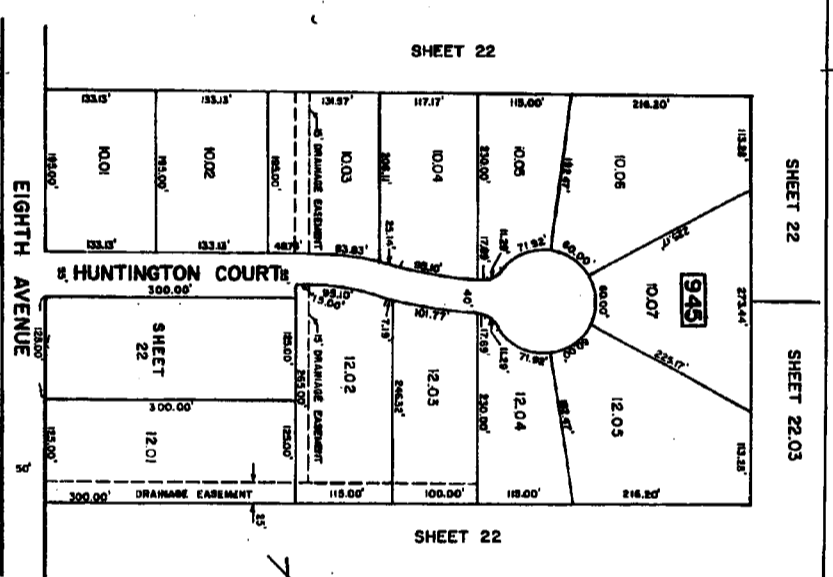
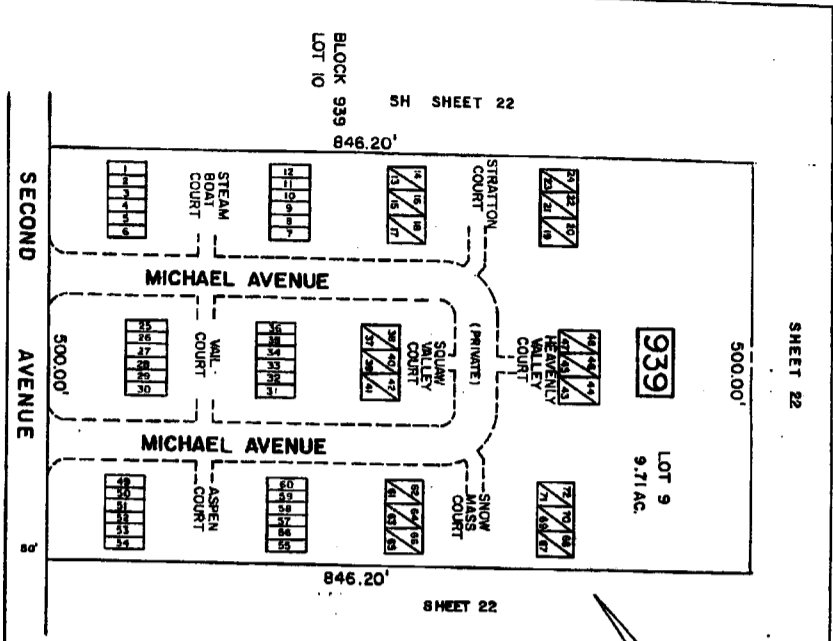
DEC. 1982	
NOV. 1981	
MAR. 1981	
JAN. 1980	
JUNE 1979	
JAN. 1978	
AUG. 1977	
MAY 1977	
FEBRUARY 1976	
REVISIONS	
DEC. 1982	
NOV. 1981	
MAR. 1981	
JAN. 1980	
JUNE 1979	
JAN. 1978	
AUG. 1977	
MAY 1977	
FEBRUARY 1976	



THE SEWER DEPARTMENT OF THE DISTRICT OF COLUMBIA
 PUBLIC UTILITIES FOR THE DISTRICT
 AUTHORIZED AS A TAX MAP PURSUANT TO THE
 PROVISIONS OF THE DISTRICT OF COLUMBIA
 PUBLIC UTILITIES ACT OF 1902
 BY *[Signature]*
 DISTRICT ENGINEER
 APR. 29 1972
 DISTRICT ENGINEER NO. 514

TAX MAP
 GALLOWAY TOWNSHIP
 ATLANTIC COUNTY, NEW JERSEY
 JANUARY, 1972
 SCALE: 1" = 200'
 RONALD J. PRICE
 HERRINGTON, N.J.
 DISTRICT ENGINEER NO. 513

22.03



REVISIONS
MAY 1978
MAY 1974
DEC 1974
MARCH 1975
1977

NOTE: LETTERS IN INDICATES NUMBER ON MAP OF ASCOTON HIGHLAND BY GILBERT S. COLLAPAR

TAX MAP

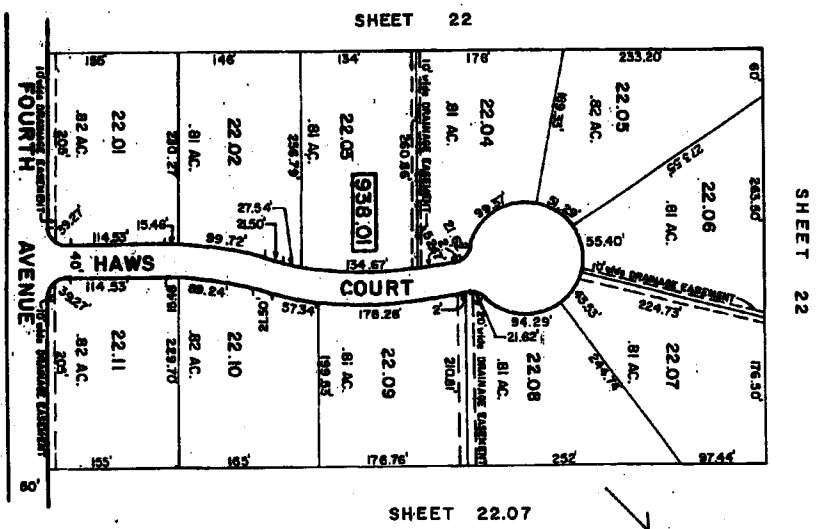
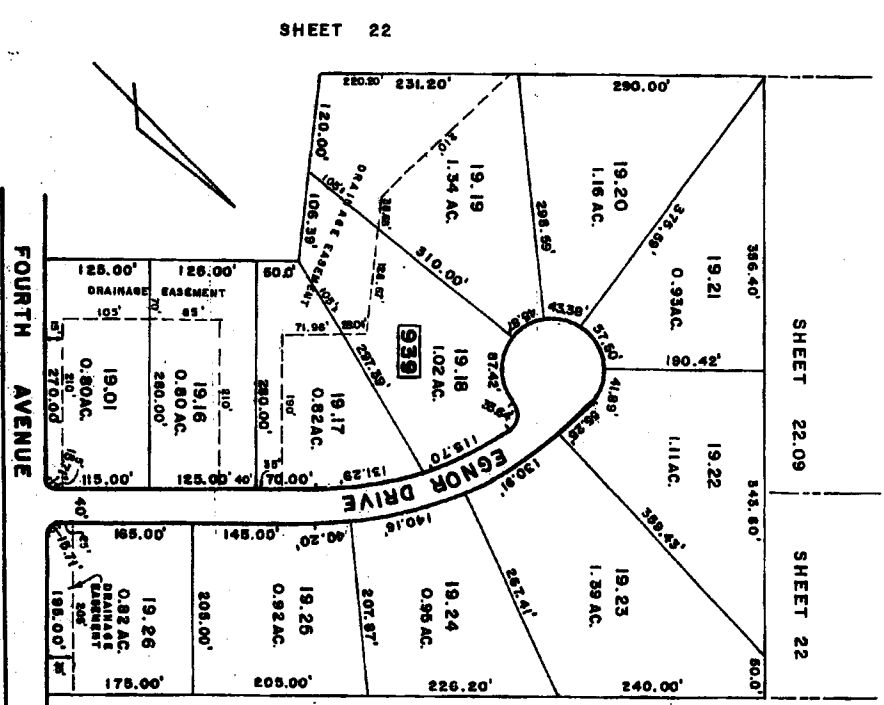
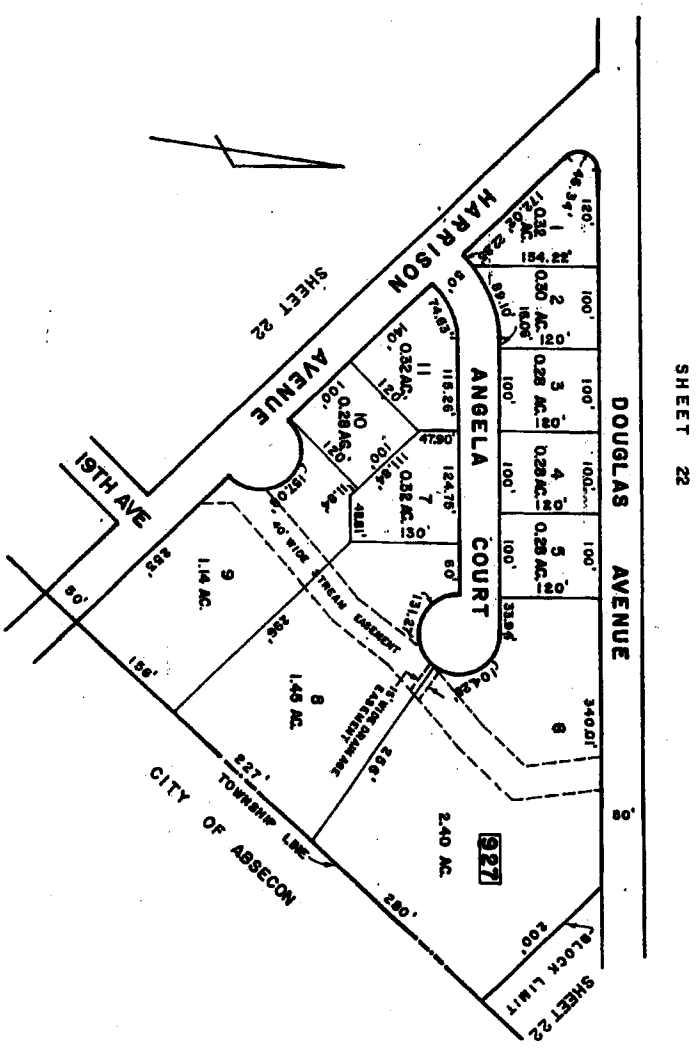
GALLOWAY TOWNSHIP

ATLANTIC COUNTY, NEW JERSEY
 JANUARY 1972

RONALD A. PRICE
 MORRISTOWN, N.J.
 P.L. LICENSE 141890

SEE REVERSE SIDE FOR THE TAX MAP APPROVED AS A TAX MAP PURSUANT TO THE ACT OF APRIL 23, 1951, P.L. 79-347, CHAPTER 179, WHICH PROVIDES FOR THE CONSOLIDATION AND REVISION OF THE TAX MAPS OF THIS TOWNSHIP.

J.R. Price & Sons, Inc.
 515
 MORRISTOWN, N.J.



SHEET 22

SHEET 22.09

SHEET 22

SHEET 22.03

SHEET 22

SHEET 22

SHEET 22.07

FOURTH AVENUE

FOURTH AVENUE

TAX MAP
TOWNSHIP OF GALLOWAY
ATLANTIC COUNTY NEW JERSEY
JAN. 1988
ALEXANDER M. CHURCHILL, P.E. & S.
344 Route 73 - Berlin, New Jersey

DATE	REVISIONS
JULY 1988	

DATE	1980
BY	MS
REVISIONS	

PLATE 22 ADJOINS

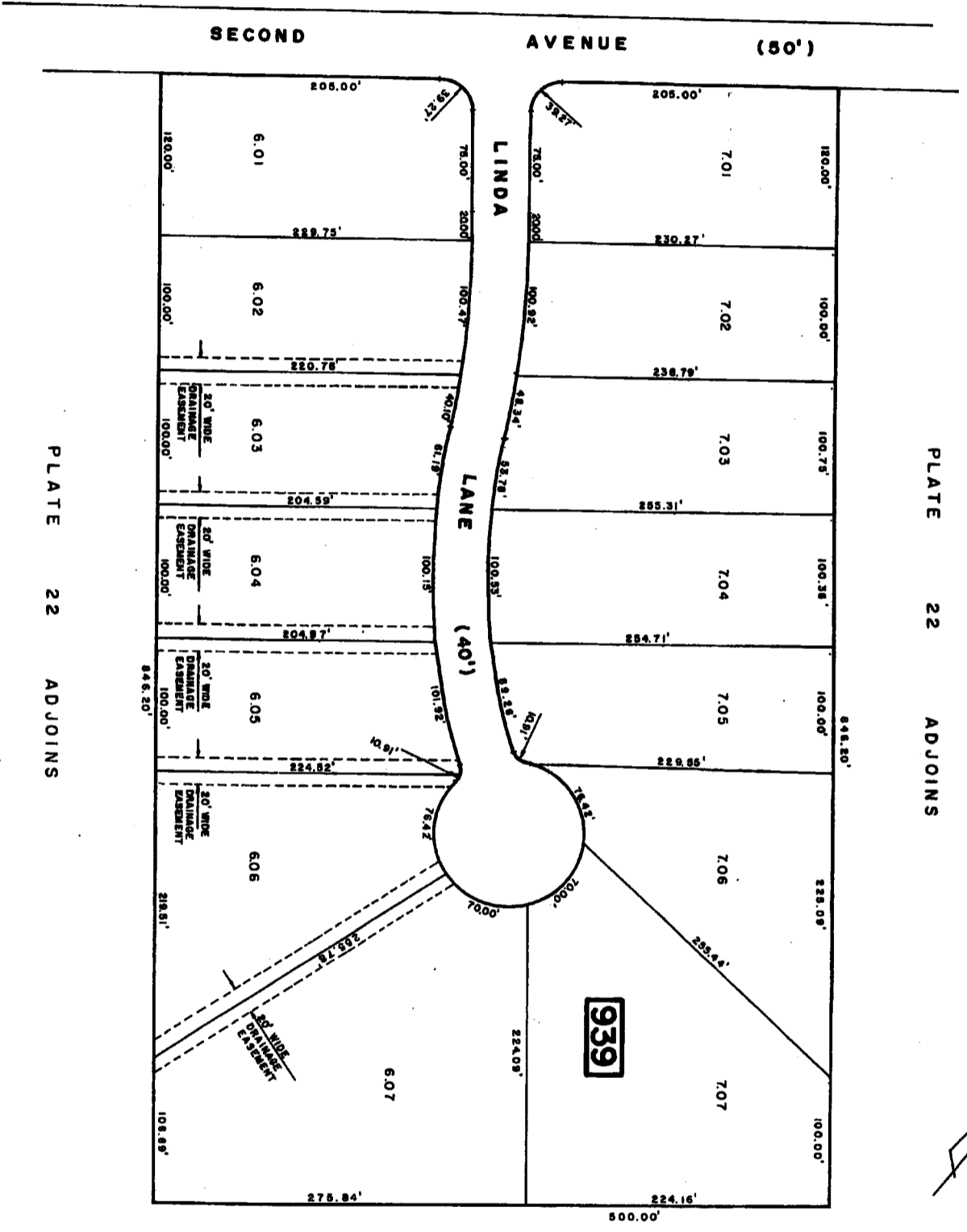


PLATE 22 ADJOINS

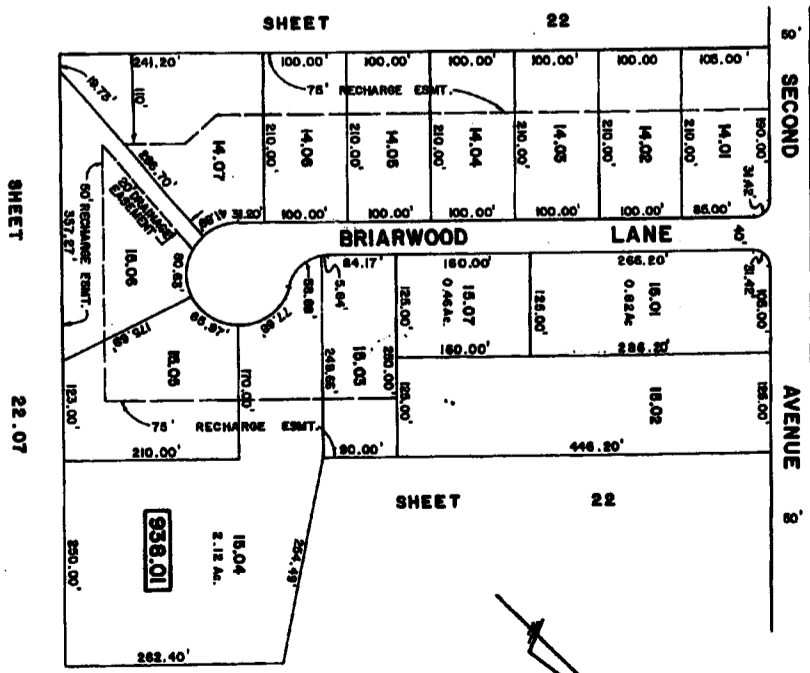
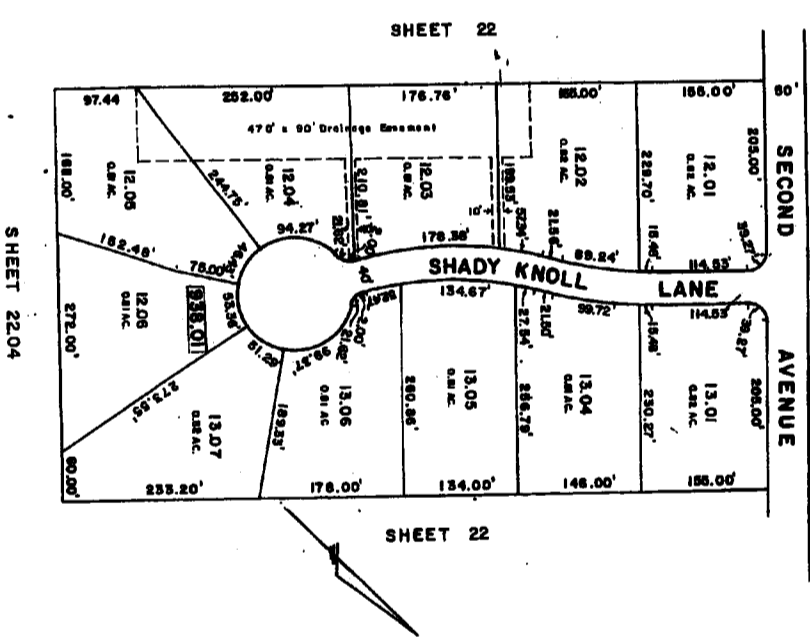
PLATE 22 ADJOINS

PLATE 22 ADJOINS

TAX ASSESSMENT MAP
TOWNSHIP OF GALLOWAY
 ATLANTIC COUNTY N.J.
 Scale 1" = 50' March 1981
 RALPH J. CAPOZZOLI ASSOCIATES
 PLANNING AND ENGINEERING CONSULTANTS
 BRIGANTINE, NEW JERSEY

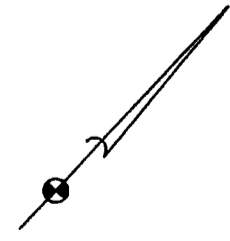
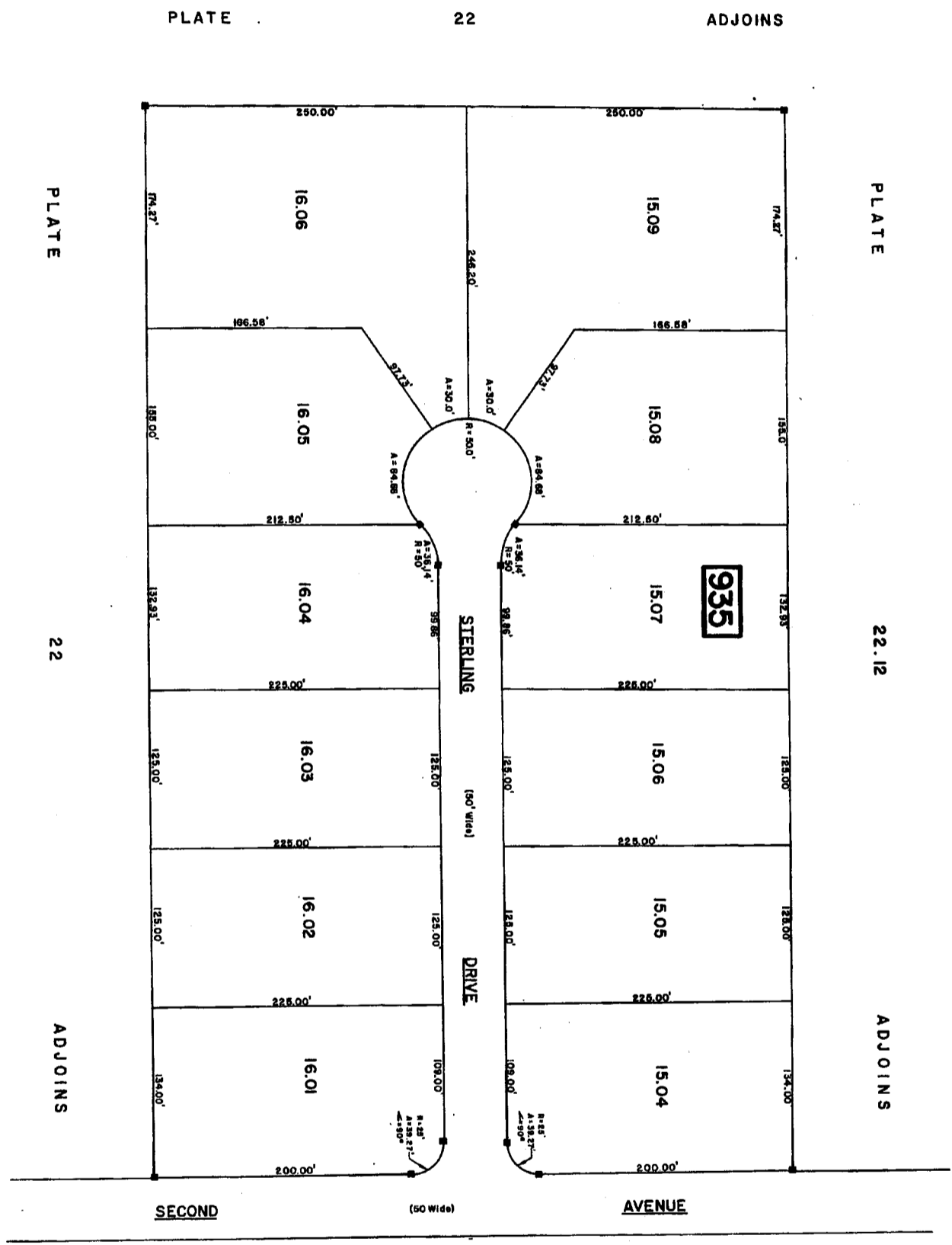
SHEET 22.06 SHEET 22.12

SHEET 22 SHEET 22

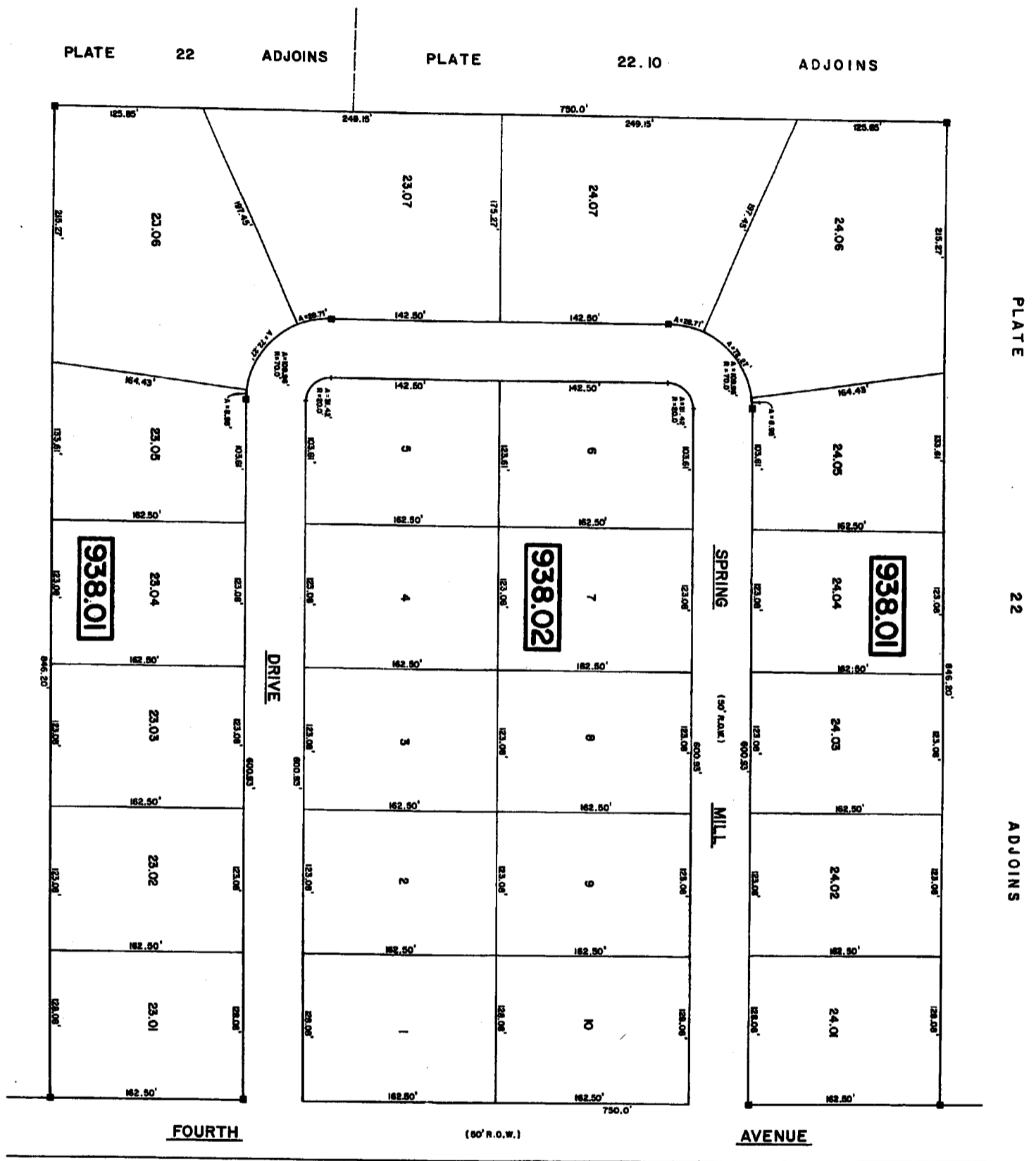


TAX MAP
TOWNSHIP OF GALLOWAY
ATLANTIC COUNTY NEW JERSEY
JULY 1985
ALEXANDER M. CHURCHILL, P.E. & L.S.
 280 Route 73 - Berlin, New Jersey

DEC	1982
JAN	1983
OCT	1983
REVISIONS	



TAX ASSESSMENT MAP
TOWNSHIP OF GALLOWAY
ATLANTIC COUNTY, N.J.
Scale 1"=50' October 1979
ALEXANDER M. CHURCHILL ASSOCIATES
CONSULTING ENGINEERS
BERLIN, NEW JERSEY



519

TAX ASSESSMENT MAP
 TOWNSHIP OF GALLOWAY
 ATLANTIC COUNTY, N.J.

Scale 1" = 50' October 1979
 ALEXANDER M. CHURCHILL, ASSOCIATES
 CONSULTING ENGINEERS
 BERLIN, NEW JERSEY

DATE	ISSUED
REVISIONS	

PLATE 22.03 ADJOINS

PLATE 22 ADJOINS

FORTH AVENUE

PLATE 22 ADJOINS

PLATE 22 ADJOINS

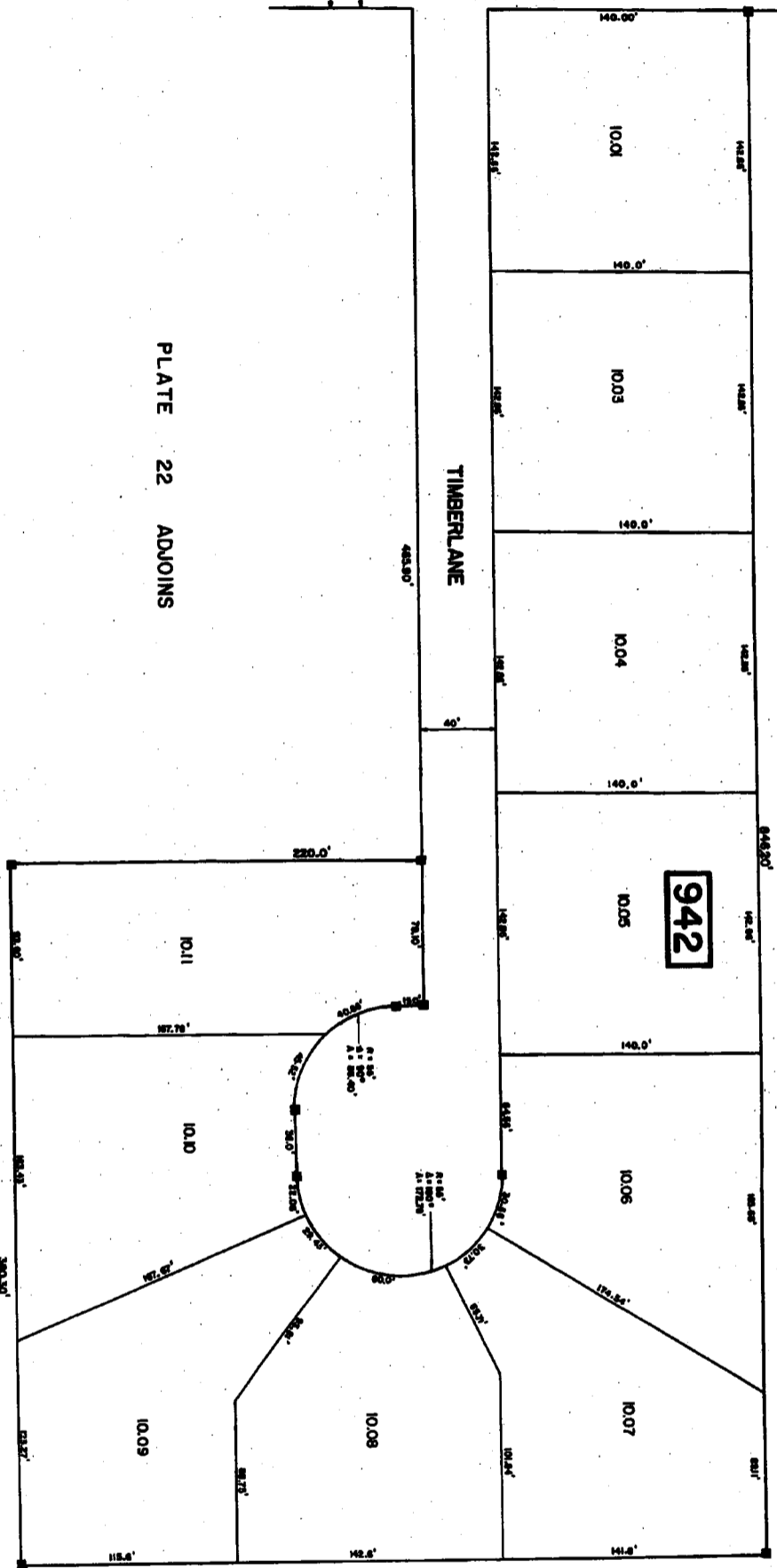
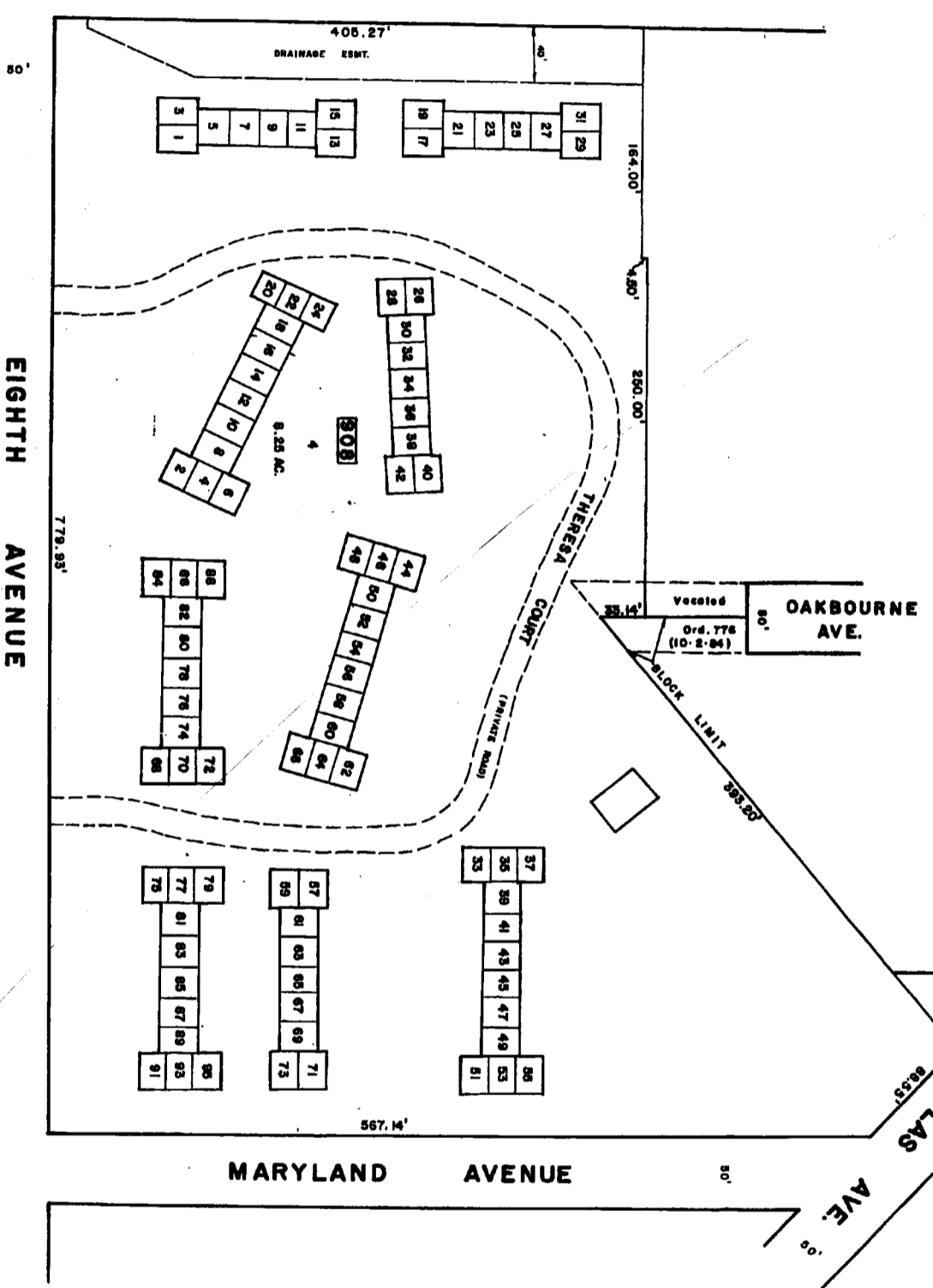


PLATE 22 ADJOINS

TAX ASSESSMENT MAP
 TOWNSHIP OF GALLOWAY
 ATLANTIC COUNTY, N.J.
 SCALE 1"=40' DECEMBER 1990
 ALEXANDER M. CHURCHILL ASSOCIATES
 CONSULTING ENGINEERS
 BERLIN, NEW JERSEY

SEE SHEET 22.02

133' WHITE HORSE PIKE (RT. 30)



SEE SHEET 22.02

EIGHTH AVENUE

MARYLAND AVENUE

DOUGLAS AVE.

OAKBOURNE AVE.

SEE SHEET 22.02

SHELburnE AVE.

SEE SHEET 22.02

TAX MAP 525

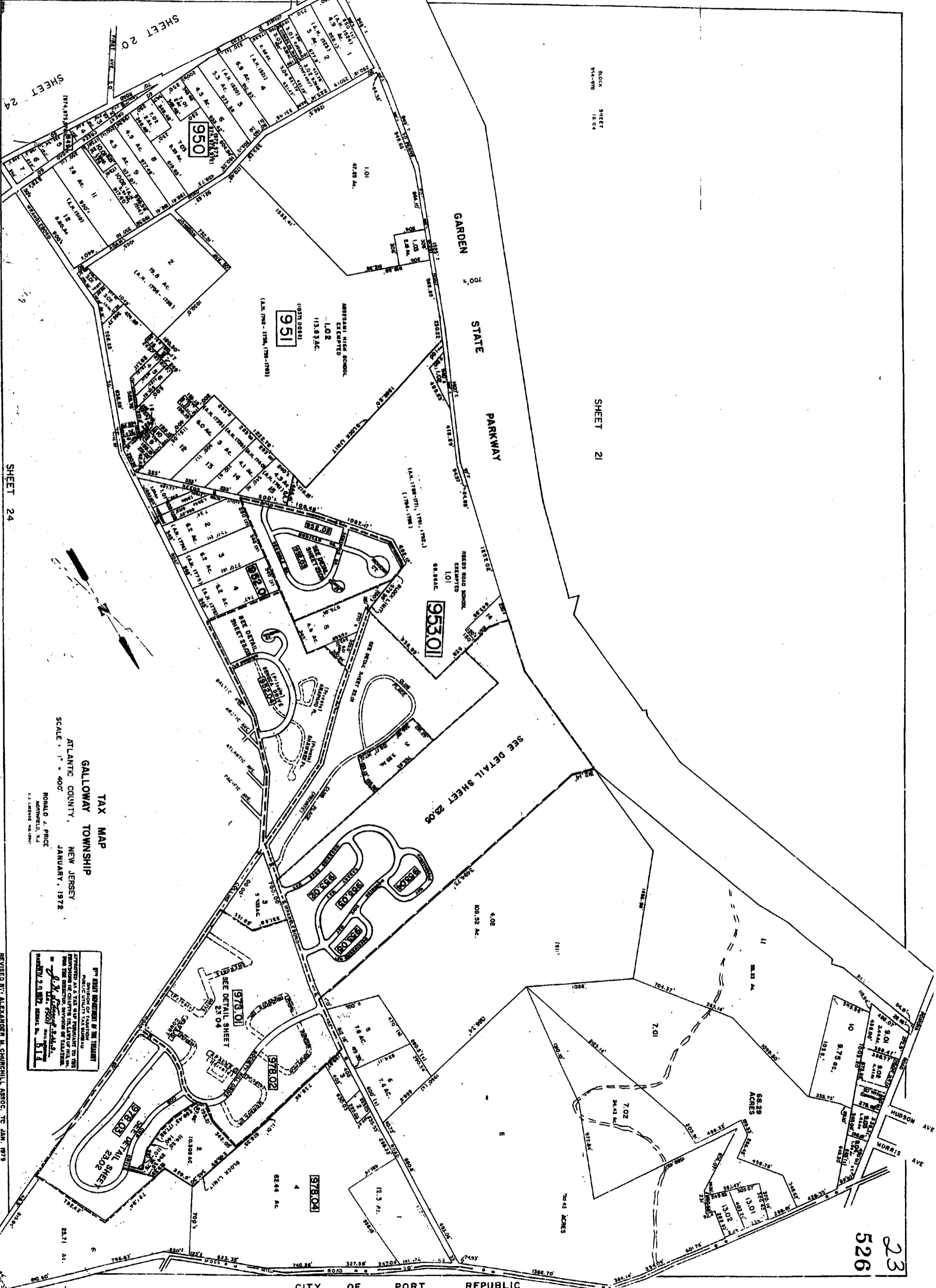
TOWNSHIP OF GALLOWAY

ATLANTIC COUNTY NEW JERSEY

SCALE: 1" = 50' OCTOBER, 1987

ALEXANDER M. CHURCHILL, P.E. B.L.S.
344 Route 73 - Berlin, New Jersey

DATE	REVISIONS
JAN. 1984	
FEB. 1983	
MAR. 1983	
APR. 1983	
MAY 1983	
JUN. 1983	
JUL. 1983	
AUG. 1983	
SEPT. 1983	
OCT. 1983	
NOV. 1983	
DEC. 1983	
JAN. 1984	
FEB. 1984	
MAR. 1984	
APR. 1984	
MAY 1984	
JUN. 1984	
JUL. 1984	
AUG. 1984	
SEPT. 1984	
OCT. 1984	
NOV. 1984	
DEC. 1984	
JAN. 1985	
FEB. 1985	
MAR. 1985	
APR. 1985	
MAY 1985	
JUN. 1985	
JUL. 1985	
AUG. 1985	
SEPT. 1985	
OCT. 1985	
NOV. 1985	
DEC. 1985	
JAN. 1986	
FEB. 1986	
MAR. 1986	
APR. 1986	
MAY 1986	
JUN. 1986	
JUL. 1986	
AUG. 1986	
SEPT. 1986	
OCT. 1986	
NOV. 1986	
DEC. 1986	
JAN. 1987	
FEB. 1987	
MAR. 1987	
APR. 1987	
MAY 1987	
JUN. 1987	
JUL. 1987	
AUG. 1987	
SEPT. 1987	
OCT. 1987	
NOV. 1987	
DEC. 1987	
JAN. 1988	
FEB. 1988	
MAR. 1988	
APR. 1988	
MAY 1988	
JUN. 1988	
JUL. 1988	
AUG. 1988	
SEPT. 1988	
OCT. 1988	
NOV. 1988	
DEC. 1988	
JAN. 1989	
FEB. 1989	
MAR. 1989	
APR. 1989	
MAY 1989	
JUN. 1989	
JUL. 1989	
AUG. 1989	
SEPT. 1989	
OCT. 1989	
NOV. 1989	
DEC. 1989	
JAN. 1990	
FEB. 1990	
MAR. 1990	
APR. 1990	
MAY 1990	
JUN. 1990	
JUL. 1990	
AUG. 1990	
SEPT. 1990	
OCT. 1990	
NOV. 1990	
DEC. 1990	
JAN. 1991	
FEB. 1991	
MAR. 1991	
APR. 1991	
MAY 1991	
JUN. 1991	
JUL. 1991	
AUG. 1991	
SEPT. 1991	
OCT. 1991	
NOV. 1991	
DEC. 1991	
JAN. 1992	
FEB. 1992	
MAR. 1992	
APR. 1992	
MAY 1992	
JUN. 1992	
JUL. 1992	
AUG. 1992	
SEPT. 1992	
OCT. 1992	
NOV. 1992	
DEC. 1992	
JAN. 1993	
FEB. 1993	
MAR. 1993	
APR. 1993	
MAY 1993	
JUN. 1993	
JUL. 1993	
AUG. 1993	
SEPT. 1993	
OCT. 1993	
NOV. 1993	
DEC. 1993	
JAN. 1994	

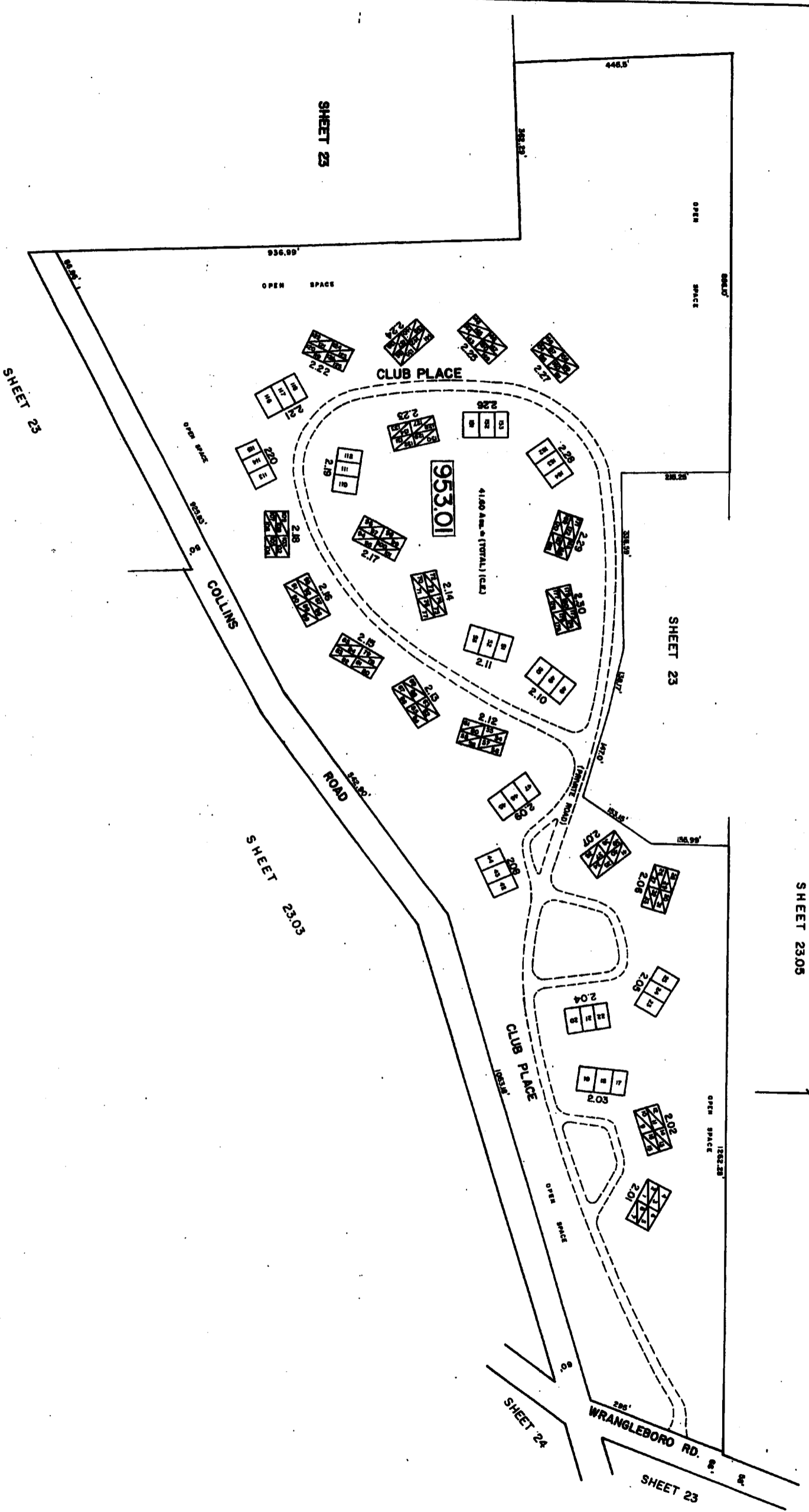


TAX MAP
 GALLOWAY TOWNSHIP
 ATLANTIC COUNTY, NEW JERSEY
 SCALE: 1" = 400'
 JANUARY, 1972
 RONALD J. PRICE
 MONTMOUTH, N.J.
 P.L. LICENSE NO. 1000

FOR THE DEPARTMENT OF THE TREASURY
 PUBLIC UTILITY TAX MAPS
 APPROVED AS A TAX MAP PURSUANT TO THE
 PROVISIONS OF CHAPTER 126, N.J.A.C. 17:27
 BY THE SUPERVISOR OF TAXATION
 J. J. FINEGAN, SUPERVISOR
 DIVISION OF TAXATION
 HENRIETTA, N.J. 08520

REVISED BY: ALEXANDER M. CHURCHILL ASSOC. TC JAN. 1975

23.01

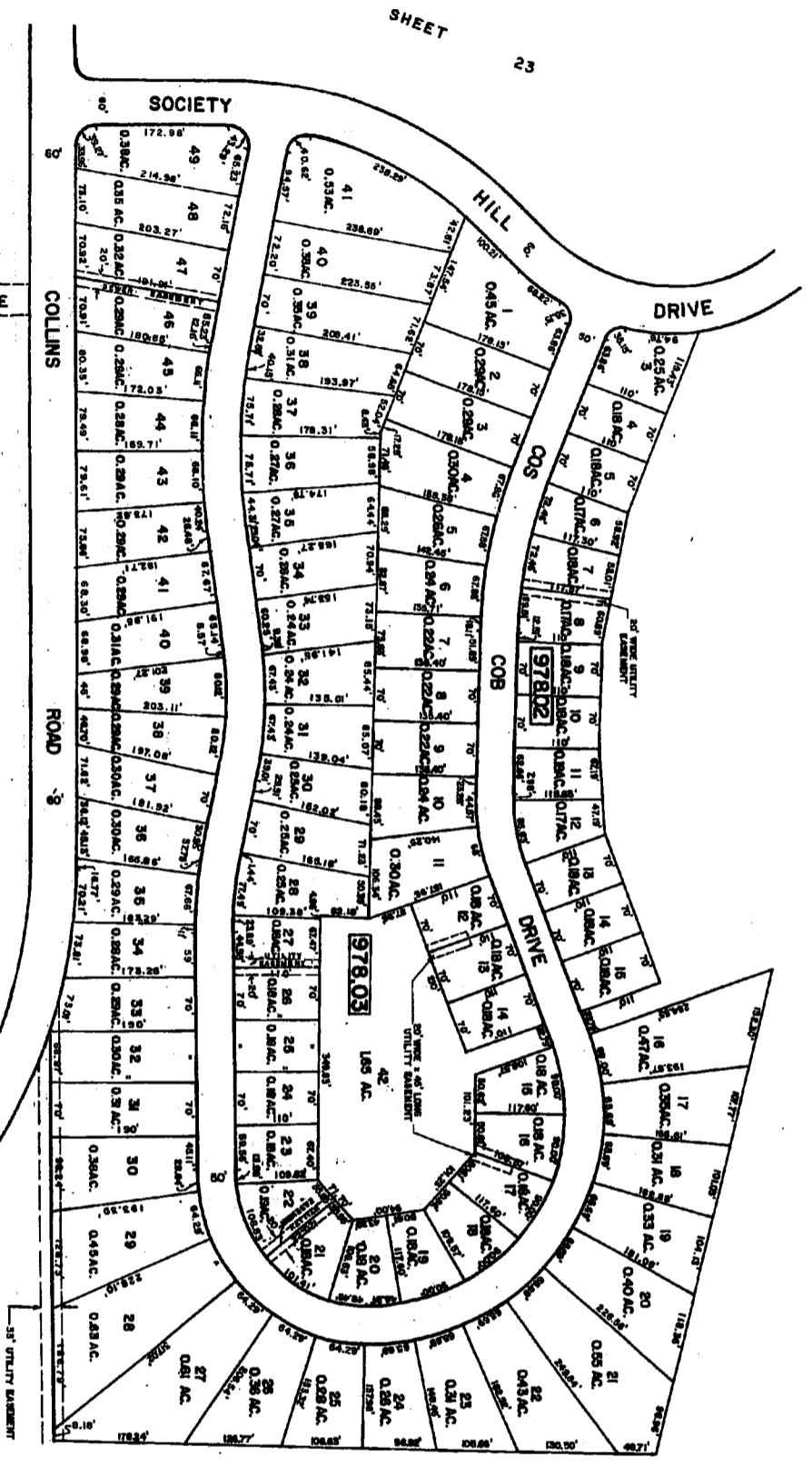


527

TAX ASSESSMENT MAP
 TOWNSHIP OF GALLOWAY
 ATLANTIC COUNTY, N.J.
 Scale: 1"=100' December 1994
 ALEXANDER M. CHURCHILL ASSOCIATES
 CONSULTING ENGINEERS
 BERLIN, NEW JERSEY

DATE: 12/15/94
 SHEET: 23.01
 OF: 23

SHEET 23



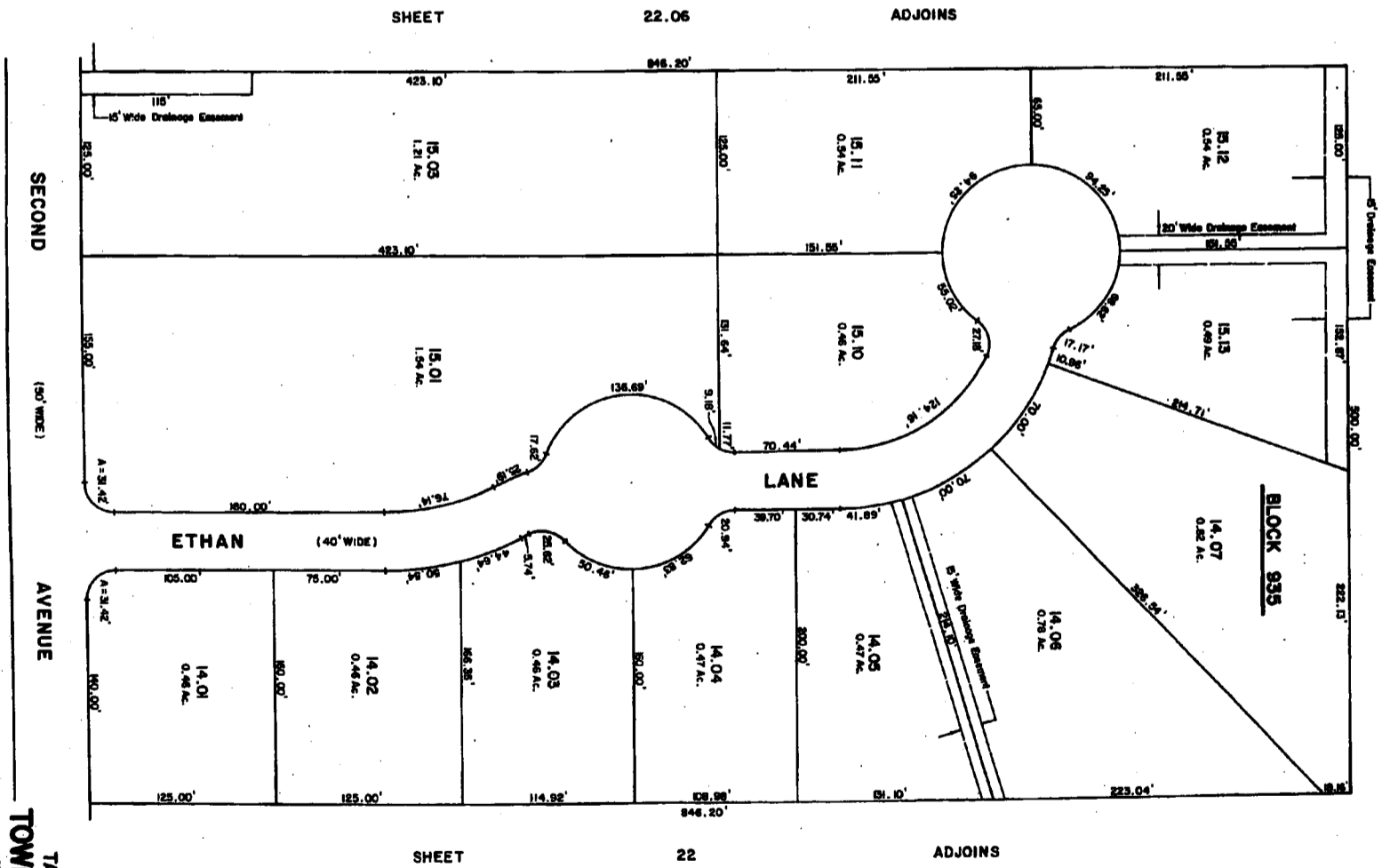
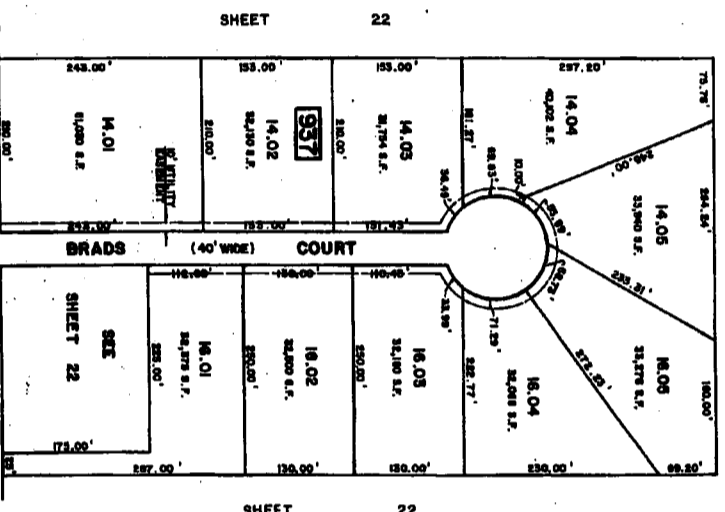
SHEET 23

SHEET 23

SHEET 24.11

REV.	1993
JAN.	1990
DEC.	1988
REVISIONS	

TAX MAP
 TOWNSHIP OF GALLOWAY
 ATLANTIC COUNTY NEW JERSEY
 SCALE: 1" = 100'
 JAN. 1996
 ALEXANDER M. CHURCHILL, P.E. & L.S.
 3444 Route 75 - Berlin, New Jersey



TAX ASSESSMENT MAP
TOWNSHIP OF GALLOWAY
 ATLANTIC COUNTY, N.J.
 Scale 1" = 50' June 1984
 ALEXANDER M. CHURCHILL ASSOCIATES
 CONSULTING ENGINEERS
 BERLIN, NEW JERSEY

NO.	DATE	REVISIONS

PLATE 22 ADJOINS

EIGHTH AVENUE (50')

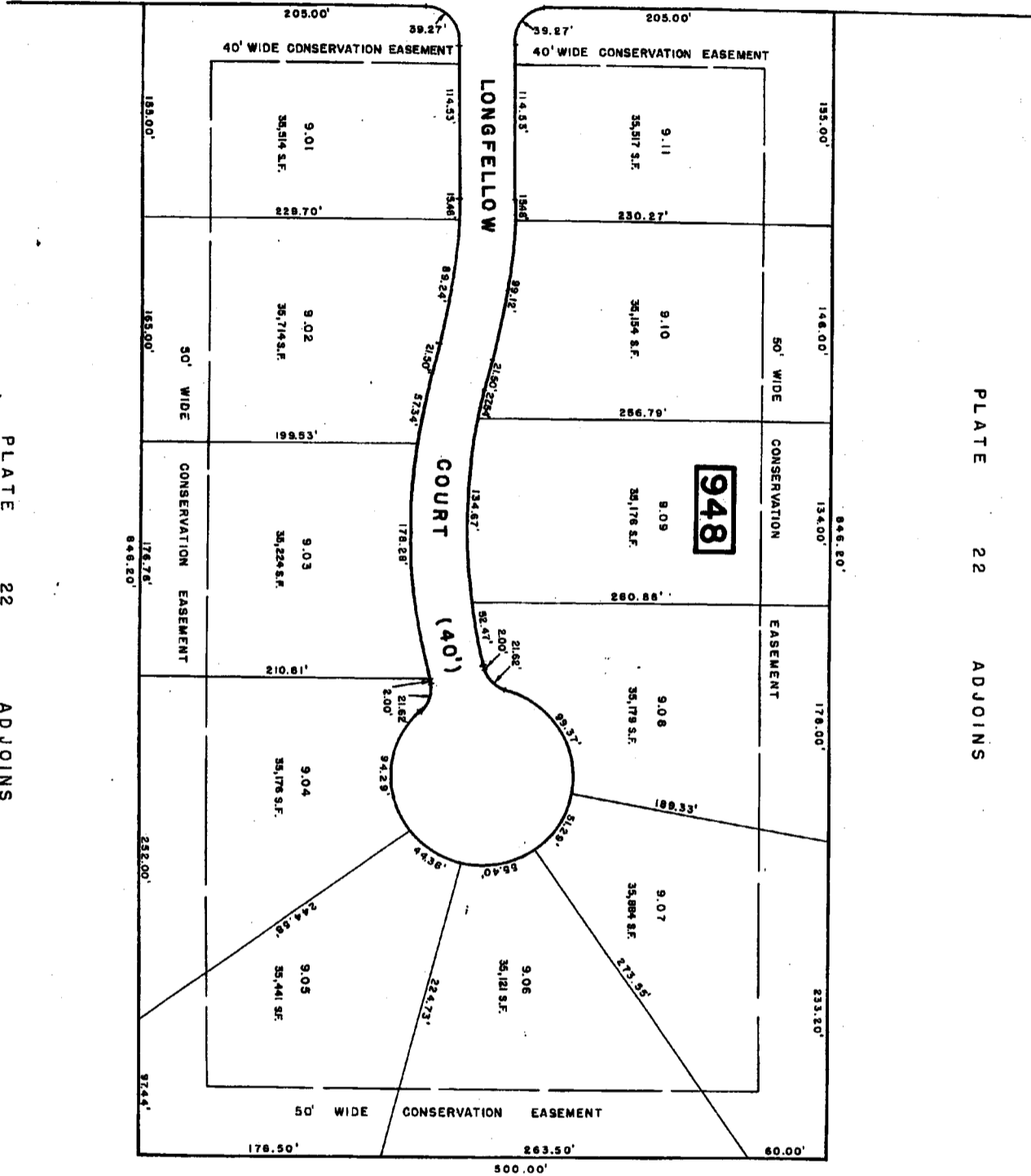
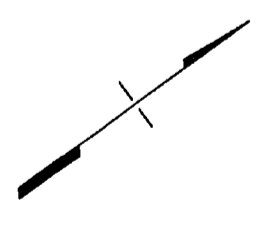


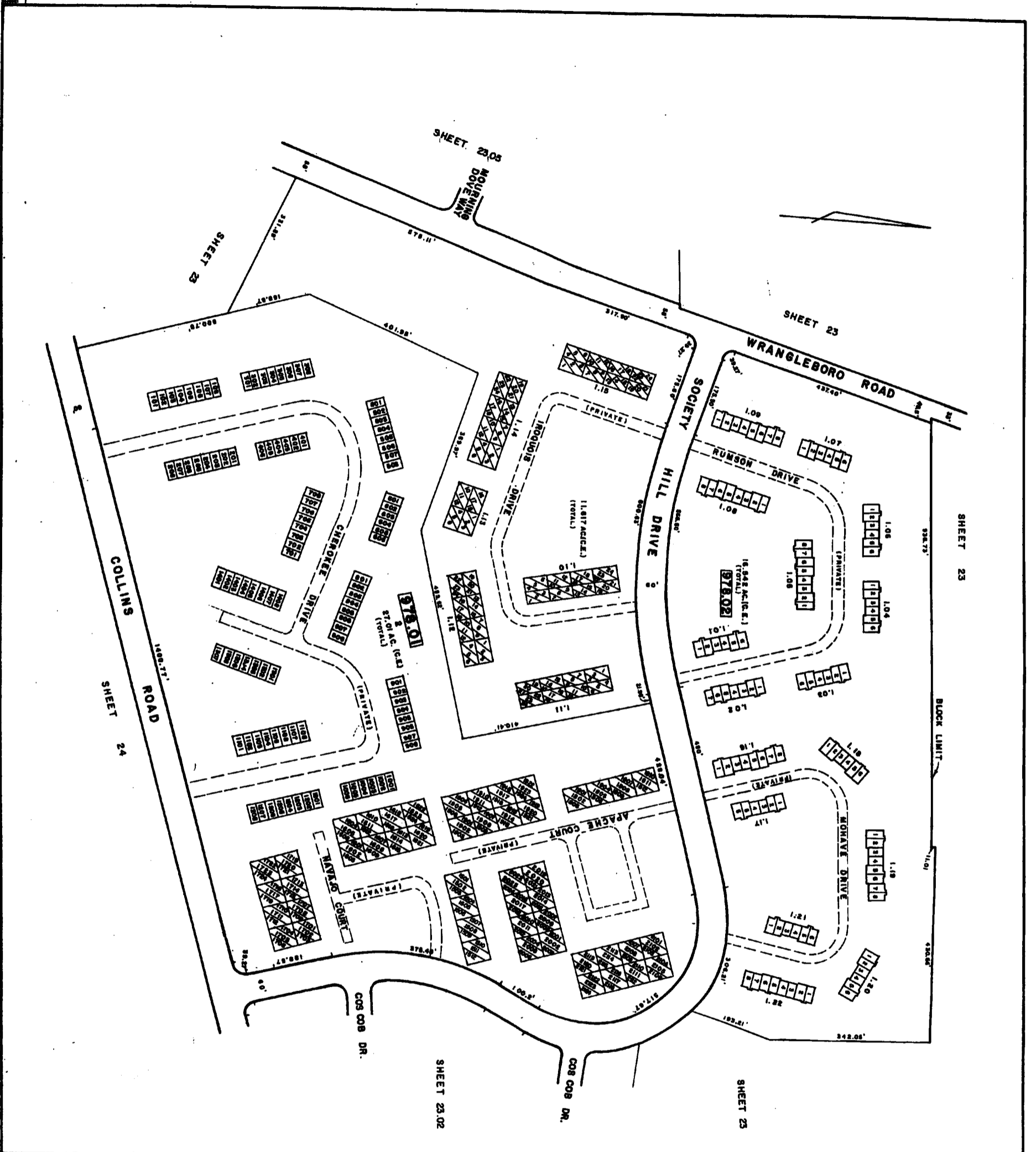
PLATE 22 ADJOINS

PLATE 22 ADJOINS



REVISIONS	DATE	DESCRIPTION

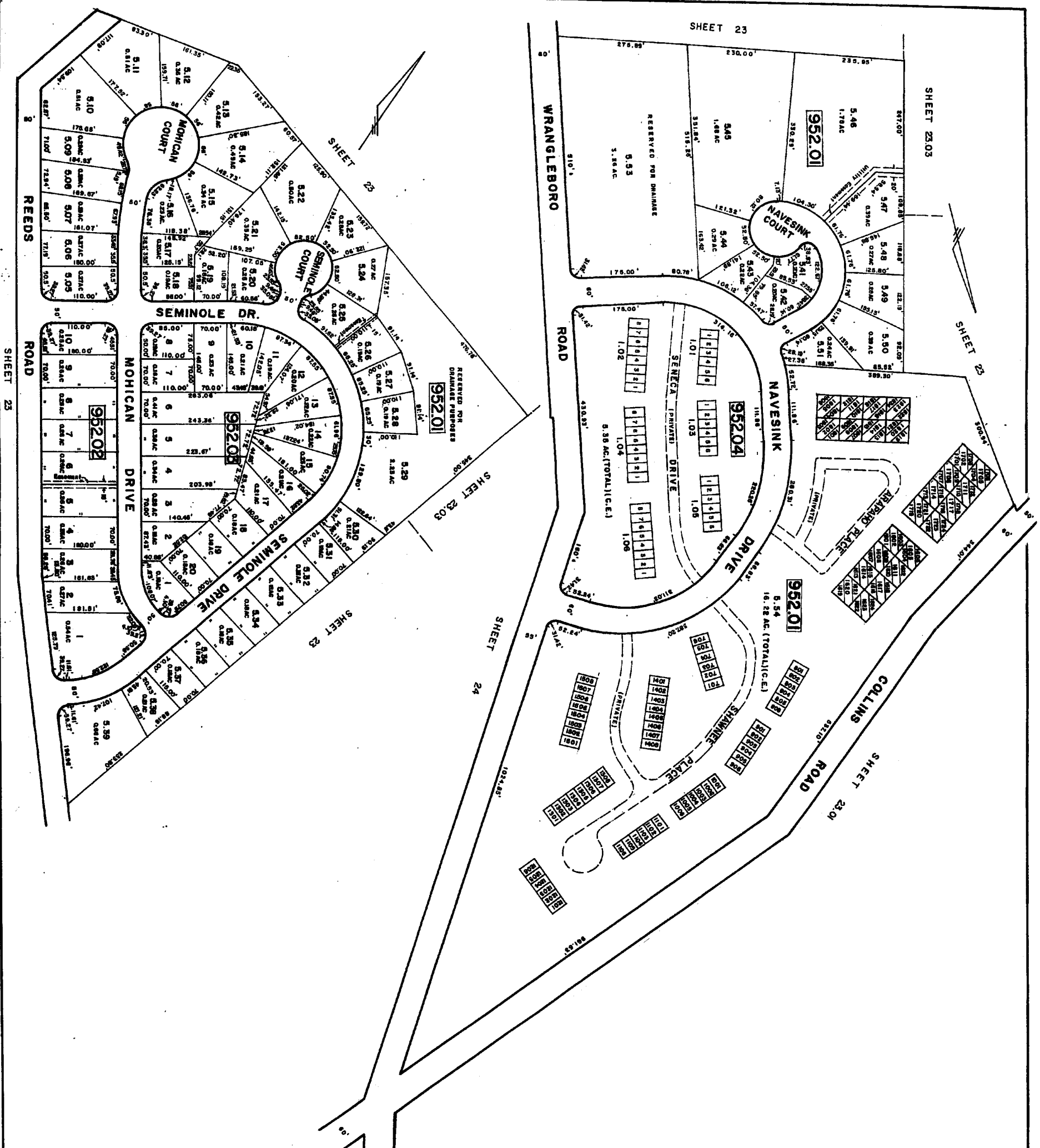
PLATE 22 ADJOINS



TAX MAP
TOWNSHIP OF GALLOWAY
 ATLANTIC COUNTY
 NEW JERSEY
 SCALE: 1" = 100'
 NOV., 1988
ALEXANDER M. CHURCHILL, P.E. & L.S.
 344 Route 73 - Berlin, New Jersey

JUNE 1987
 JULY 1988
 REVISIONS


JUNE 1981
JUNE 1980
REVISIONS



529

TAX MAP
TOWNSHIP OF GALLOWAY
 ATLANTIC COUNTY
 NEW JERSEY
 SCALE 1" = 100'
 OCT. 1988
ALEXANDER M. CHURCHILL, P.E. & S.
 344 Route 73 - Berlin, New Jersey

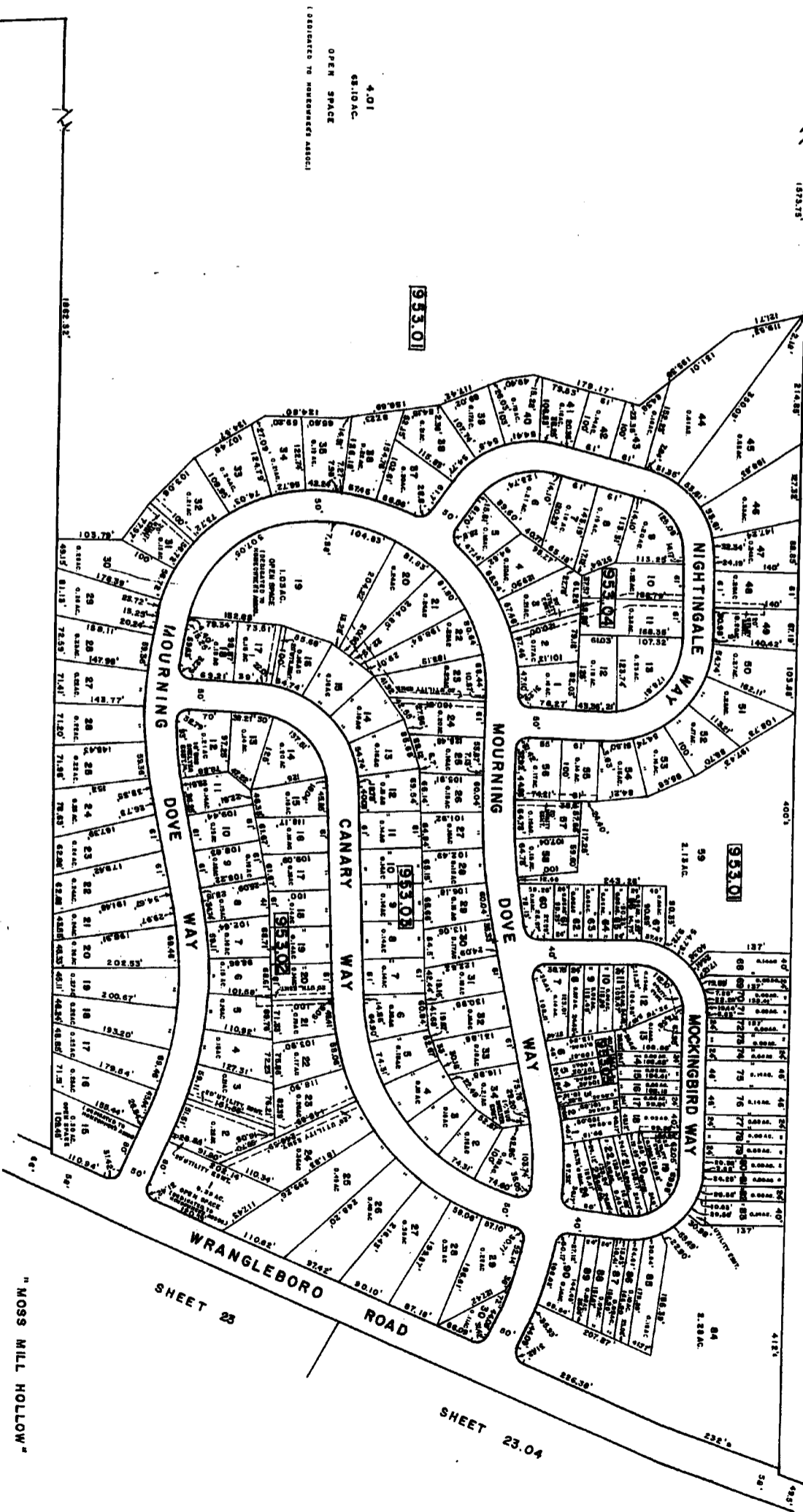
SHEET 21
GARDEN STATE PARKWAY



SHEET 23

SHEET 23.01

SHEET 23



"MOSS MILL HOLLOW"

SHEET 23

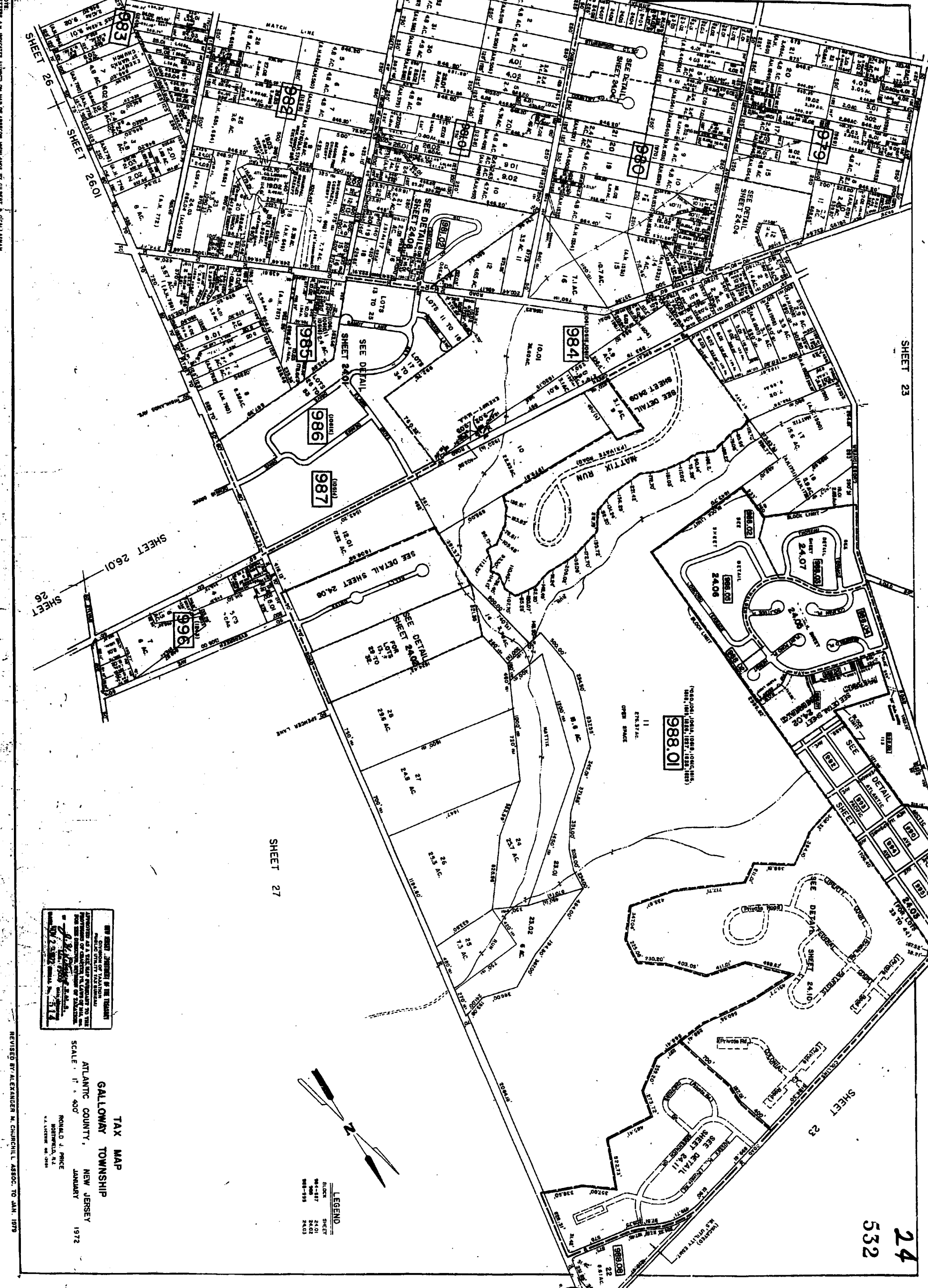
SHEET 23.04

2305

531

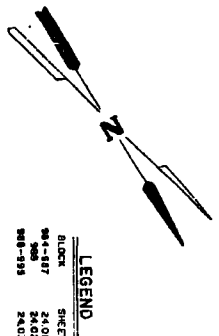
TAX MAP
TOWNSHIP OF GALLOWAY
 ATLANTIC COUNTY
 NEW JERSEY
 SCALE: 1" = 100'
 JUNE, 1991
ALEXANDER M. CHURCHILL, P.E. & S.
 344 Route 73 - Berlin, New Jersey

DATE	REVISIONS
JAN. 1982	1.00
FEB. 1982	2.00
MAR. 1982	3.00
APR. 1982	4.00
MAY 1982	5.00
JUN. 1982	6.00
JUL. 1982	7.00
AUG. 1982	8.00
SEP. 1982	9.00
OCT. 1982	10.00
NOV. 1982	11.00
DEC. 1982	12.00
JAN. 1983	13.00
FEB. 1983	14.00
MAR. 1983	15.00
APR. 1983	16.00
MAY 1983	17.00
JUN. 1983	18.00
JUL. 1983	19.00
AUG. 1983	20.00
SEP. 1983	21.00
OCT. 1983	22.00
NOV. 1983	23.00
DEC. 1983	24.00
JAN. 1984	25.00
FEB. 1984	26.00
MAR. 1984	27.00
APR. 1984	28.00
MAY 1984	29.00
JUN. 1984	30.00
JUL. 1984	31.00
AUG. 1984	32.00
SEP. 1984	33.00
OCT. 1984	34.00
NOV. 1984	35.00
DEC. 1984	36.00
JAN. 1985	37.00
FEB. 1985	38.00
MAR. 1985	39.00
APR. 1985	40.00
MAY 1985	41.00
JUN. 1985	42.00
JUL. 1985	43.00
AUG. 1985	44.00
SEP. 1985	45.00
OCT. 1985	46.00
NOV. 1985	47.00
DEC. 1985	48.00
JAN. 1986	49.00
FEB. 1986	50.00
MAR. 1986	51.00
APR. 1986	52.00
MAY 1986	53.00
JUN. 1986	54.00
JUL. 1986	55.00
AUG. 1986	56.00
SEP. 1986	57.00
OCT. 1986	58.00
NOV. 1986	59.00
DEC. 1986	60.00



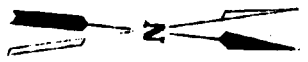
NEW JERSEY DEPARTMENT OF TREASURY
 DIVISION OF TAXATION
 OFFICE OF THE TAX MAPS
 100 WEST WASHINGTON STREET
 TREASURY BUILDING
 ATLANTIC CITY, NEW JERSEY 08402
 PHONE 439-3300
 FAX 439-3301
 MAILING LIST NO. 5114

TAX MAP
GALLOWAY TOWNSHIP
ATLANTIC COUNTY, NEW JERSEY
JANUARY 1972
 SCALE: 1" = 400'
 RONALD J. PRICE
 WASHINGTON, N.J.
 A. LICENSE NO. 388

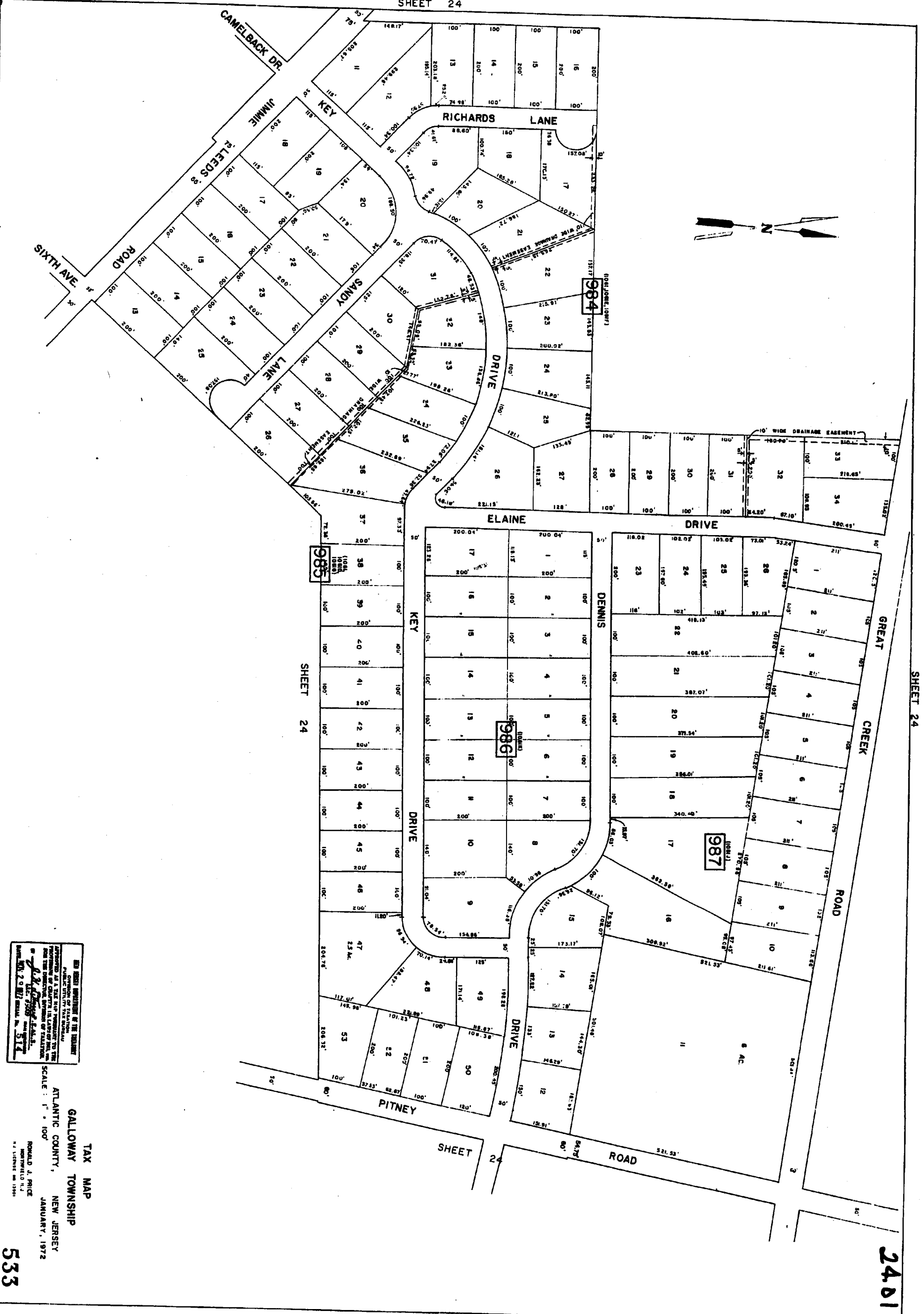


REVISED BY: ALEXANDER M. CHURCHILL ASSOC. TO JAN. 1979
 LETTERS AND COMMENTS INVITED ON MAP OR AIRBORNE PHOTOGRAPHS BY CLIENTS & COLLEAGUES

24
 532



REVISIONS	
AUGUST 1979	
AUGUST 1980	
MAY 1982	



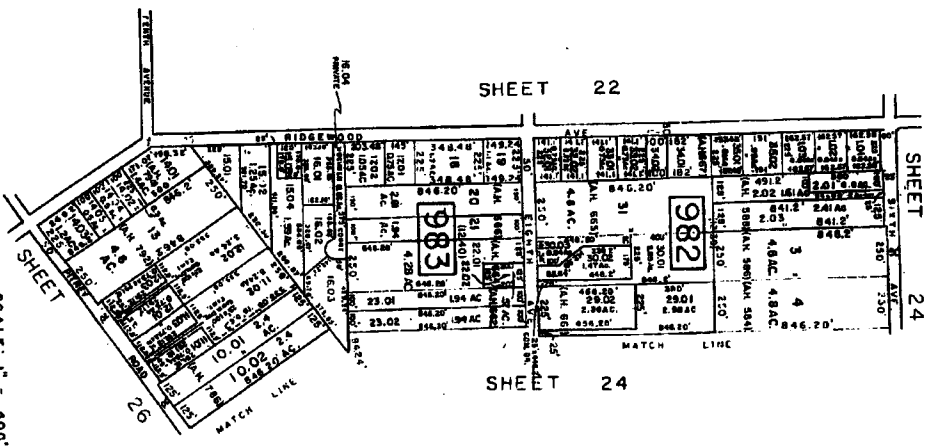
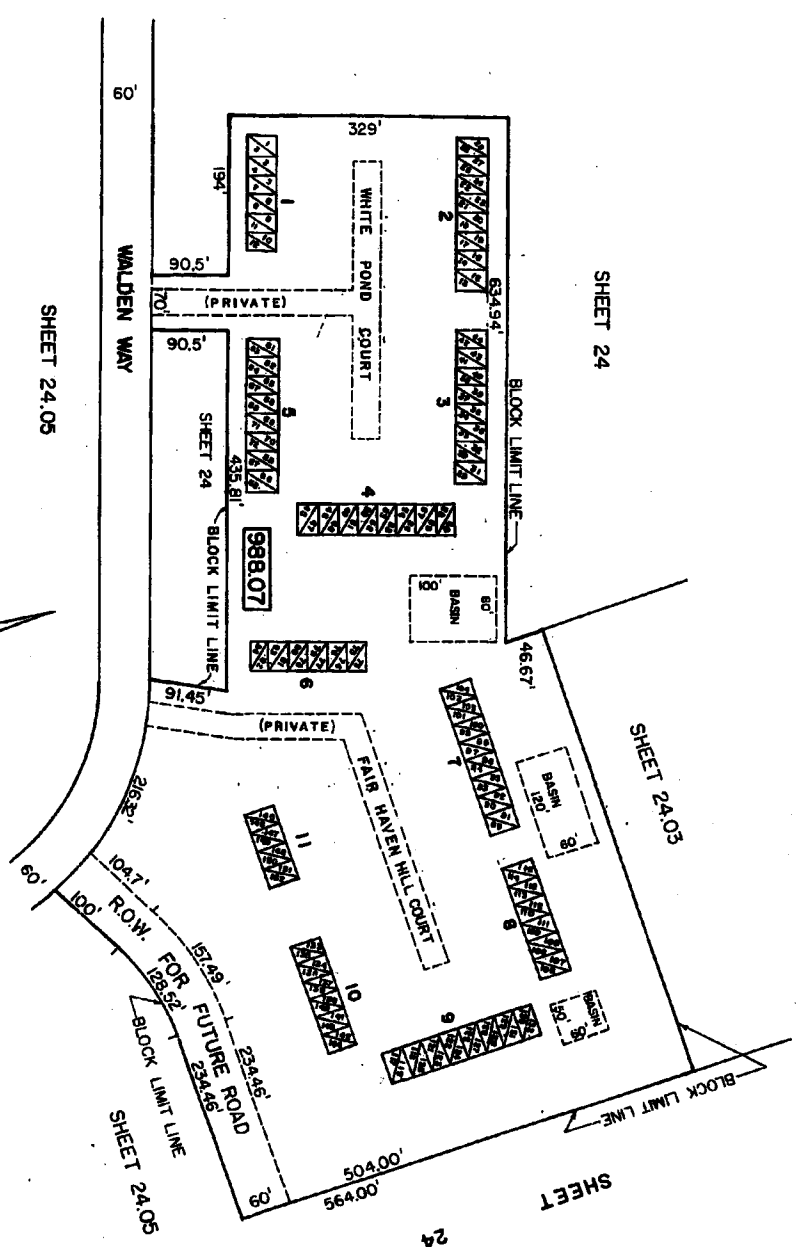
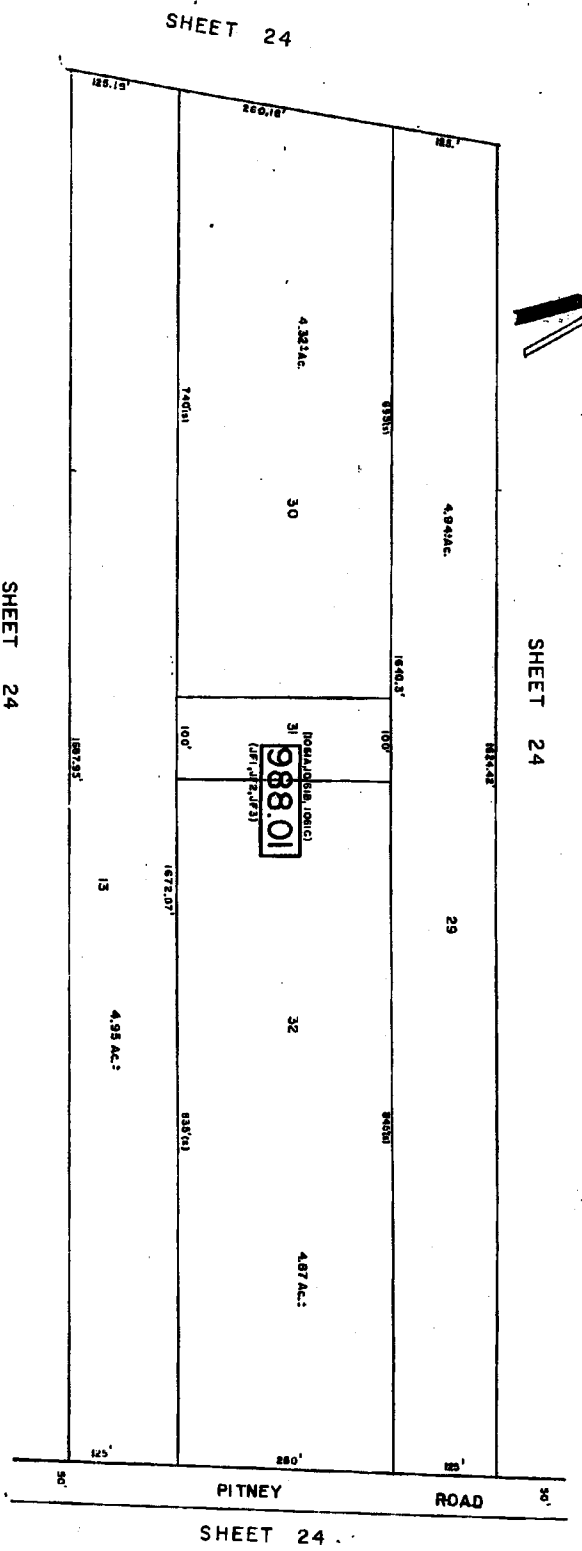
FOR BEST RESULTS OF THE TOWNSHIP
 PUBLIC UTILITIES TAX MAPS
 APPROVED BY A TAX MAP COMMISSIONER TO THE
 BOARD OF TAXATION IN LAYERS AND
 BY THE BOARD OF TAXATION
 OF ATLANTIC COUNTY, NEW JERSEY
 JUNE 2, 1972

TAX MAP
 GALLOWAY TOWNSHIP
 ATLANTIC COUNTY, NEW JERSEY
 SCALE: 1" = 100'
 JANUARY, 1972

RONALD A. PRICE
 NORTHFIELD, N.J.
 2 1/2 LICENSE NO. 1300

DEC	1982
MAY	1981
MAY	1980
MAY	1987
MAY	1986
FEB	1985
JULY	1985
MARCH	1985
DEC.	1984
APRIL	1984
MARCH	1981
MARCH	1980
AUGUST	1979
SEPTEMBER	1978
OCTOBER	1977
REVISED	

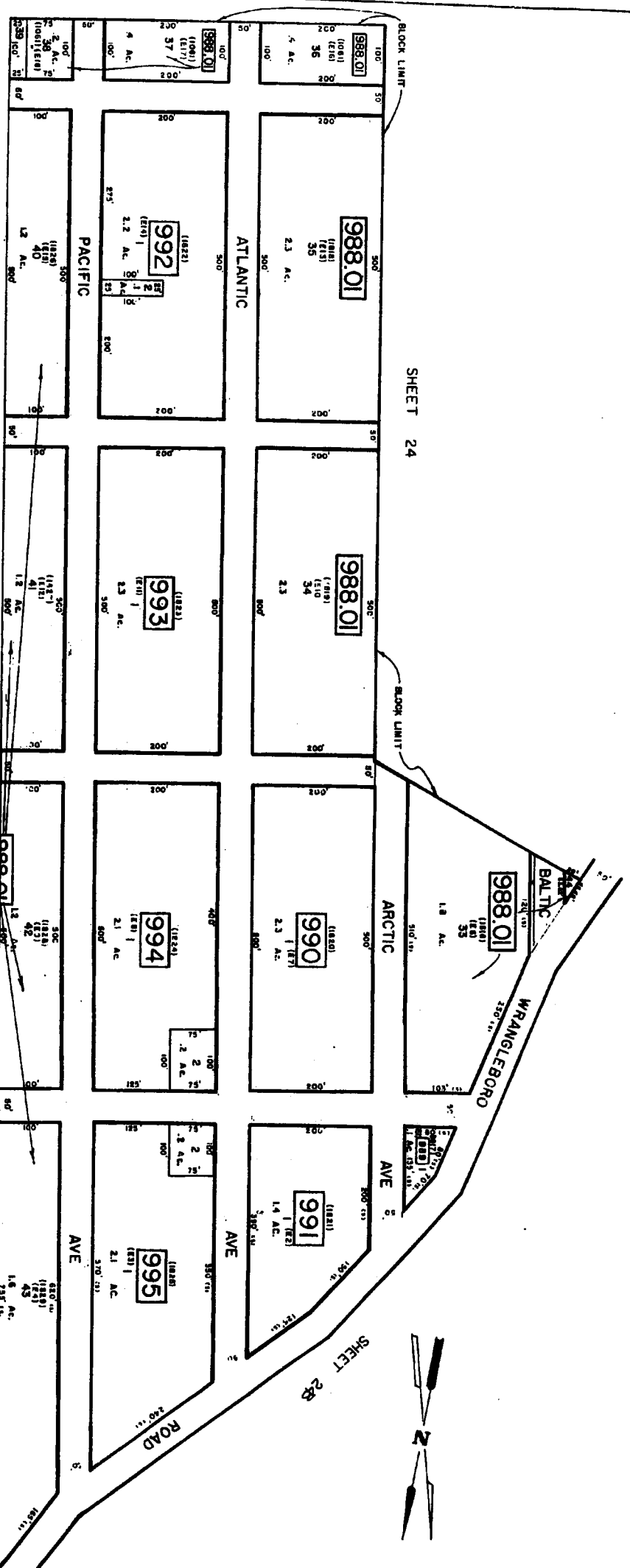
NOTES: "B" INDICATES NUMBER OF "B" BLOCKS "TERMINAL" BY RELIANCE DEV. CO.
 LETTERS "A", "C" INDICATES NUMBER OF "A" OR "C" BLOCKS "TERMINAL" BY RELIANCE DEV. CO.
 LETTERS "M", "N" INDICATES NUMBER OF "M" OR "N" BLOCKS "TERMINAL" BY RELIANCE DEV. CO.



NEW JERSEY DEPARTMENT OF TREASURY
 DIVISION OF TAXATION
 DIVISION OF TAX MAPS
 APPROVED FOR THE TAX MAPS DIVISION OF THE
 DIVISION OF TAXATION
 BY: *Ronald J. Price*
 DATE: 1/20/72

TAX MAP
GALLOWAY TOWNSHIP
 ATLANTIC COUNTY, NEW JERSEY
 SCALE: 1" = 100'
 RONALD J. PRICE
 NORTHFIELD N.J.
 JANUARY, 1972

24.02
 534



THE BOARD OF SUPERVISORS OF THE BOARD OF TAXATION
 COUNTY OF ATLANTIC, NEW JERSEY
 HAS CAUSED TO BE MADE A MAP OF THE
 TOWNSHIP OF GALLOWAY, NEW JERSEY,
 SHOWING THE SEVERAL PARCELS OF LAND
 AND THE TAXABLE VALUE OF EACH PARCEL
 AS OF THE DATE OF VALUATION
 JANUARY 1, 1972
 BY THE BOARD OF SUPERVISORS OF THE BOARD OF TAXATION
 COUNTY OF ATLANTIC, NEW JERSEY
 AT THE OFFICE OF THE COUNTY CLERK
 ATLANTIC COUNTY, NEW JERSEY
 DATE: 2.0.72. SHEET NO. 514

TAX MAP
 GALLOWAY TOWNSHIP
 ATLANTIC COUNTY,
 NEW JERSEY
 JANUARY, 1972

SCALE: 1" = 100'

ROBALD J. PRICE
 COUNTY CLERK
 ATLANTIC COUNTY, N.J.

APRIL 1972
 REV. 883
 REVISION

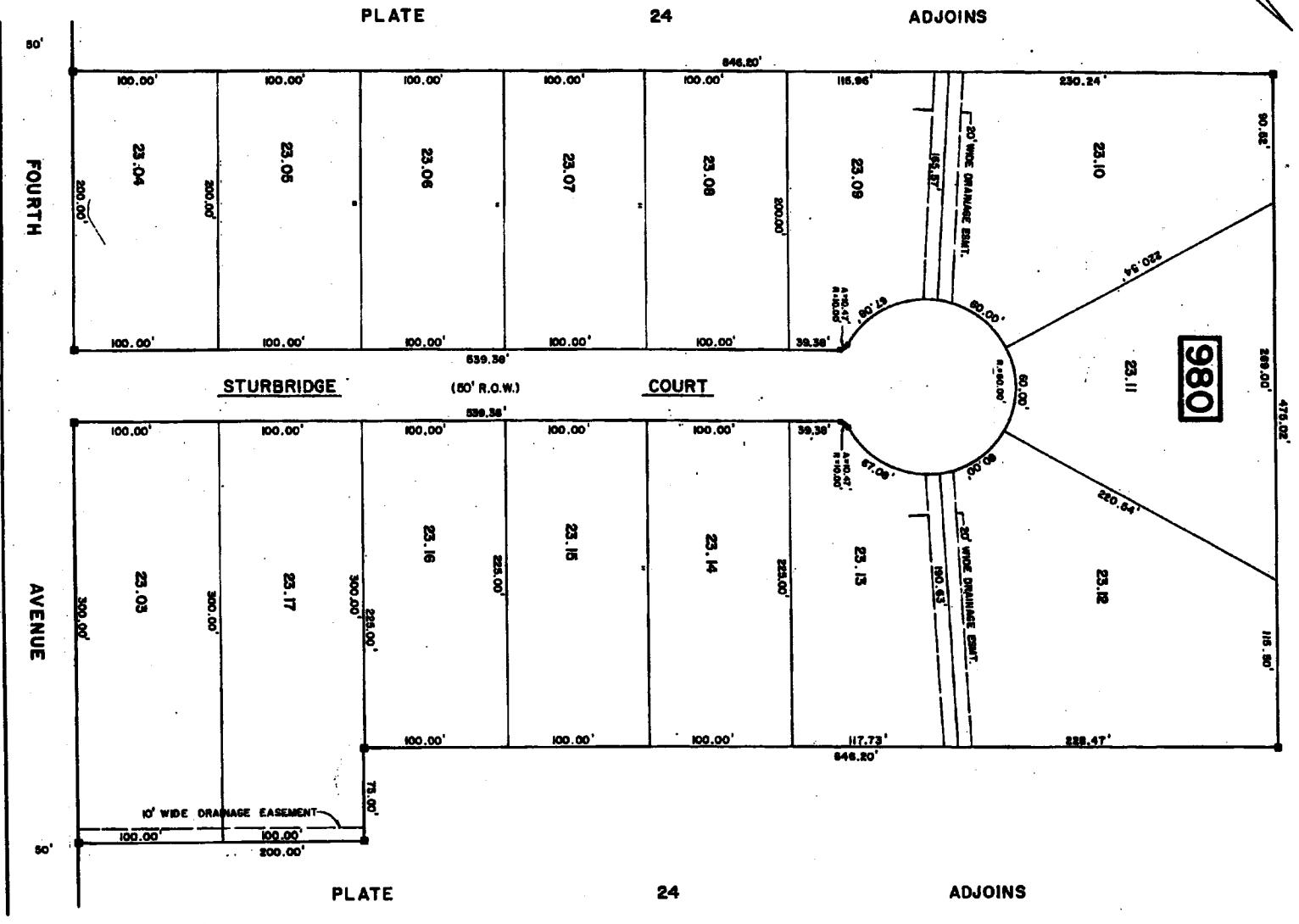
NOTE: LETTER "E" INDICATES NUMBER ON MAP OF "SUBDIVISION"

SHEET 24

SHEET 24

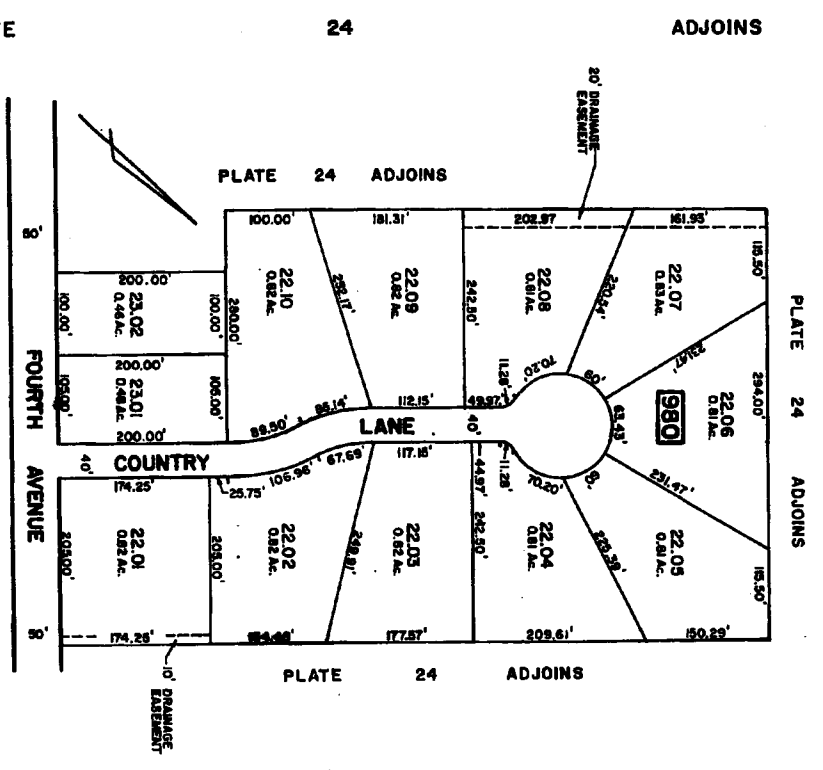
SHEET 24

PLATE 24 ADJOINS

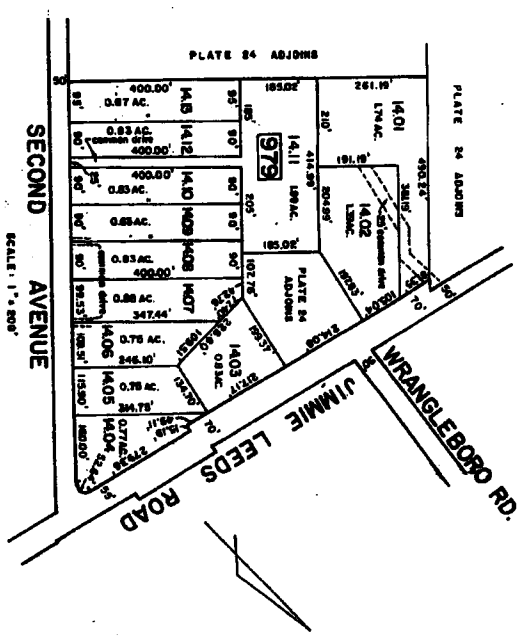


SCALE: 1" = 80'

24.04
536



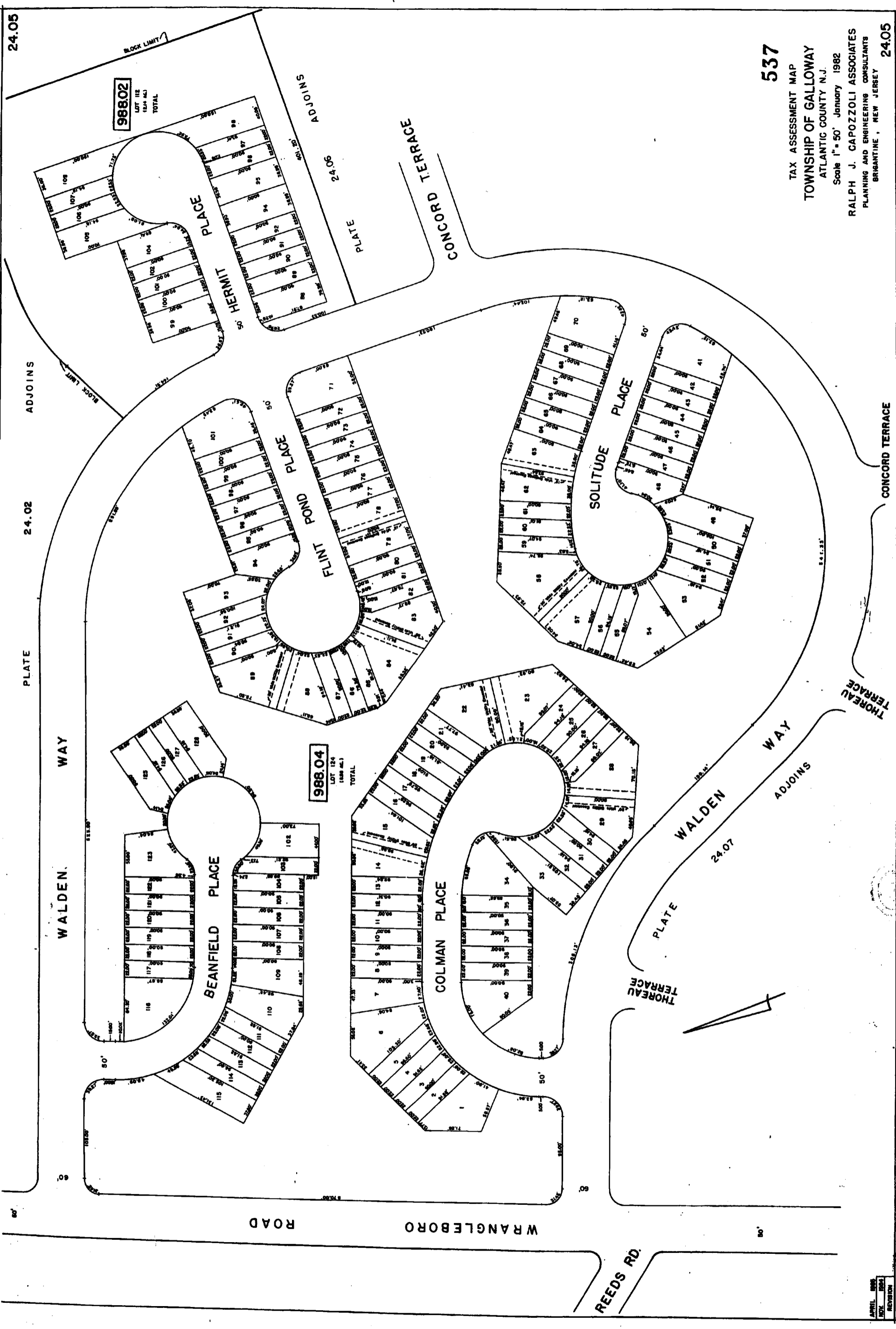
SCALE: 1" = 100'



SCALE: 1" = 800'

TAX ASSESSMENT MAP
 TOWNSHIP OF GALLOWAY
 ATLANTIC COUNTY, N.J.
 Scale: AS SHOWN January 1980
 ALEXANDER M. CHURCHILL ASSOCIATES
 CONSULTING ENGINEERS
 BERLIN, NEW JERSEY

24.04



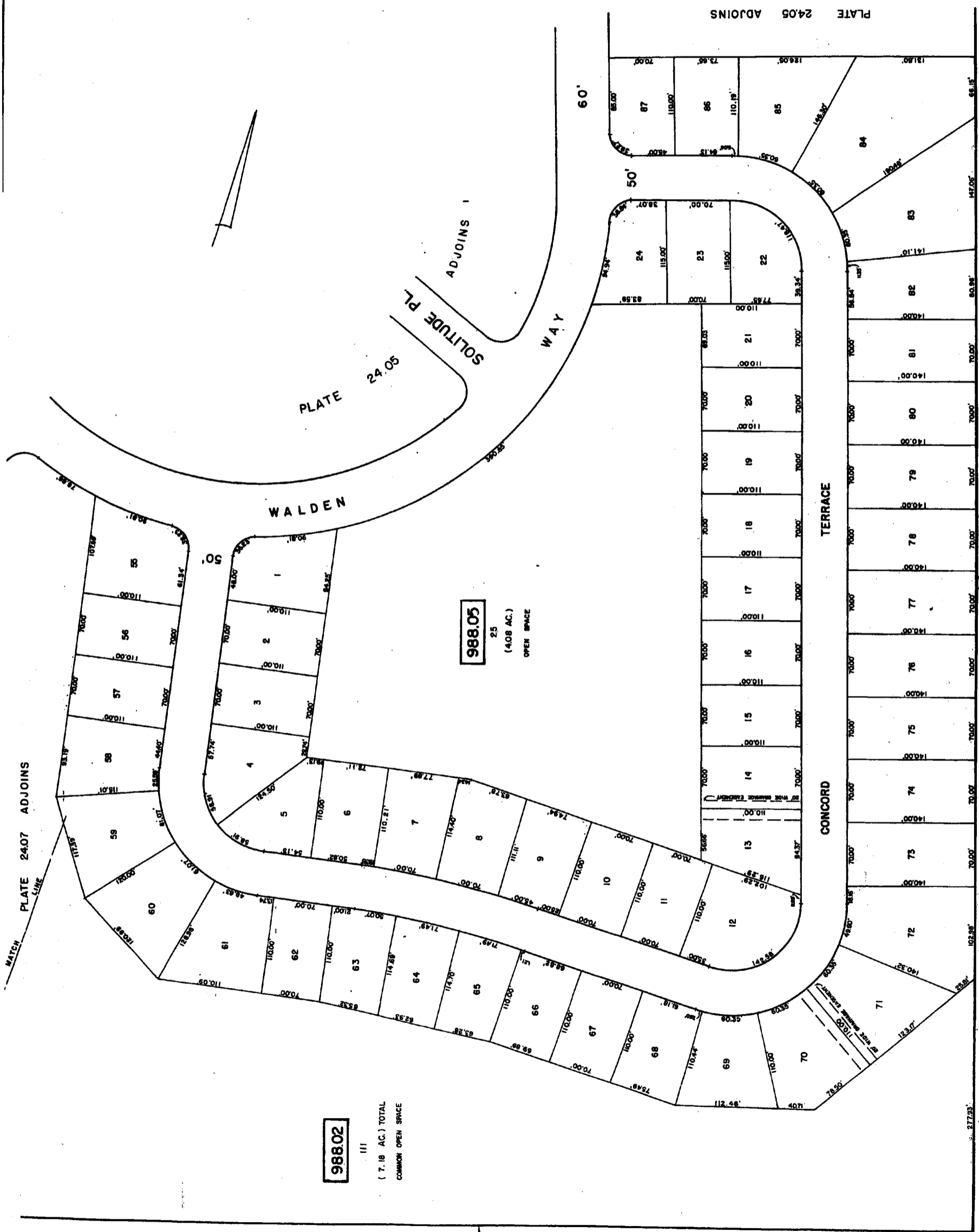
537

TAX ASSESSMENT MAP
 TOWNSHIP OF GALLOWAY
 ATLANTIC COUNTY N.J.

Scale 1" = 50' January 1982
 RALPH J. CAPOZZOLI ASSOCIATES
 PLANNING AND ENGINEERING CONSULTANTS
 BRIGANTINE, NEW JERSEY

APRIL 1982
 REV. 1984
 REVISION

TAX ASSESSMENT MAP
 TOWNSHIP OF GALLOWAY
 ATLANTIC COUNTY N.J.
 Scale 1" = 50' December 1981
 RALPH J. CAPOZZOLI ASSOCIATES
 PLANNING AND ENGINEERING CONSULTANTS
 BRIGANTINE, NEW JERSEY



988.02
 III
 (.718 AC.) TOTAL
 COMMON OPEN SPACE

988.05
 25
 (4.08 AC.)
 OPEN SPACE

ADJOINS 24 PLATE

APRIL 1985
 1007 1984
 REVISION

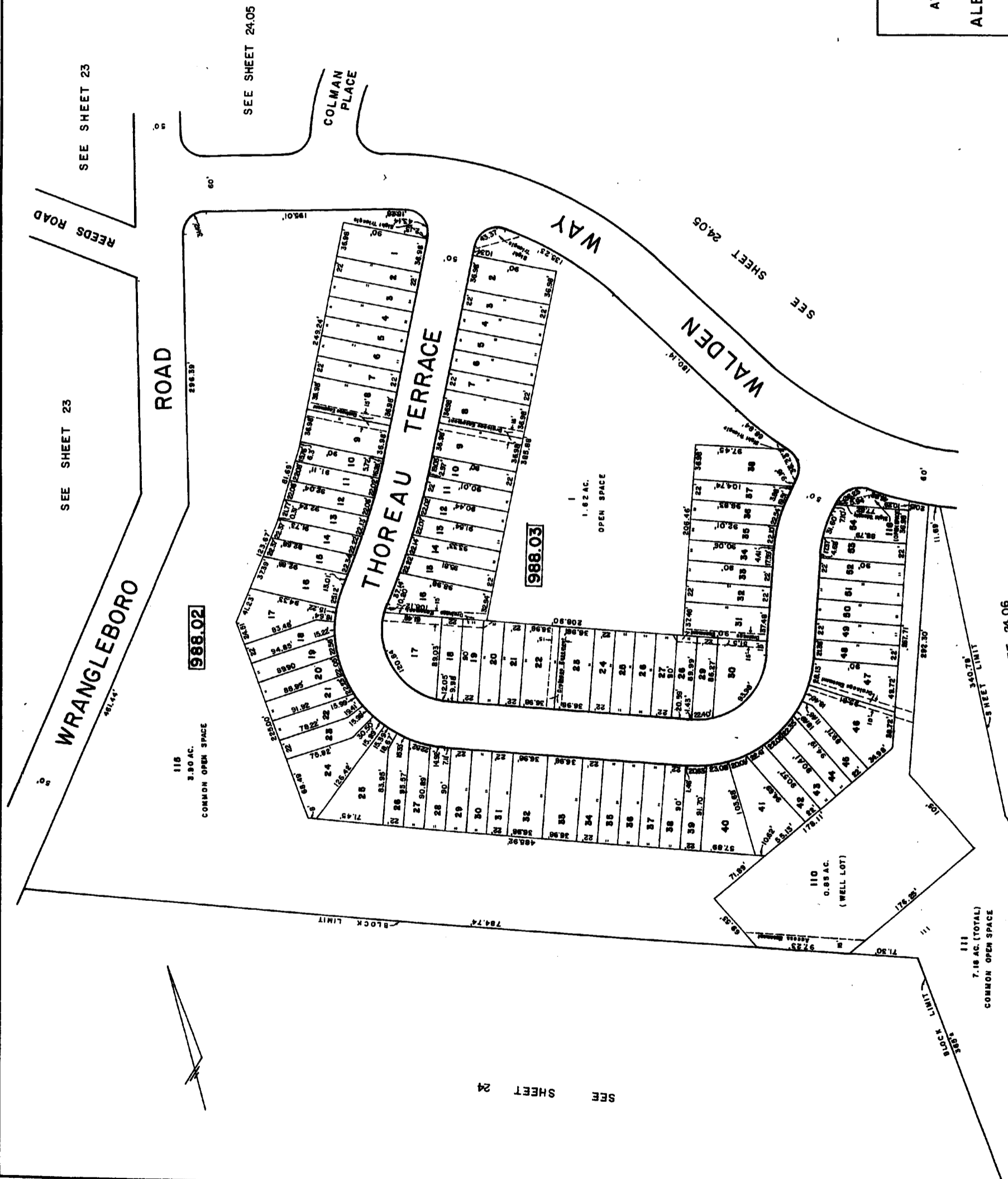
ADJOINS 24 PLATE

ADJOINS 2405 PLATE

24.07

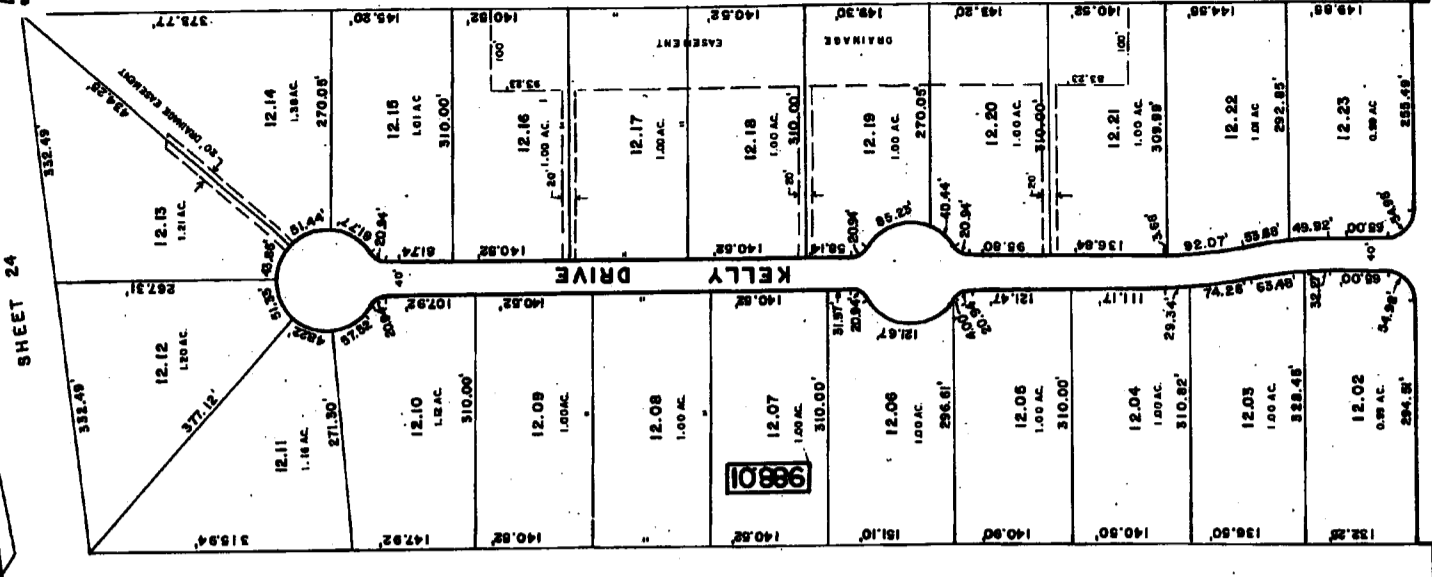
539

TAX MAP
 TOWNSHIP OF GALLOWAY
 ATLANTIC COUNTY
 NEW JERSEY
 SCALE 1" = 50'
 DEC. 1992
 ALEXANDER M. CHURCHILL, P.E. & L.S.
 250 Route 73 - Berlin, New Jersey



SEE SHEET 24

SEE SHEET 24.06



PITNEY ROAD (C.R. 634)

SHEET 27

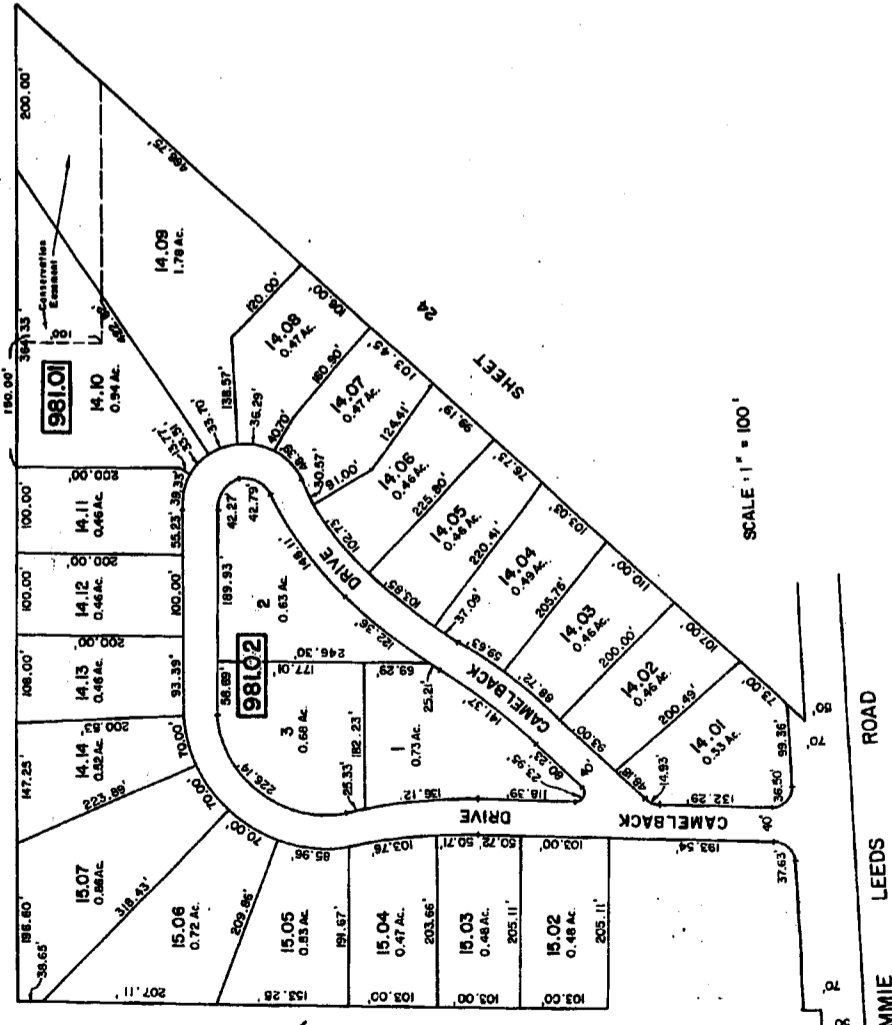
EVERGREEN AVE

SHEET 24

TAX ASSESSMENT MAP
TOWNSHIP OF GALLOWAY
ATLANTIC COUNTY, N.J.

Scale: 1" = 100' December 1984
ALEXANDER M. CHURCHILL ASSOCIATES
CONSULTING ENGINEERS
BERLIN, NEW JERSEY

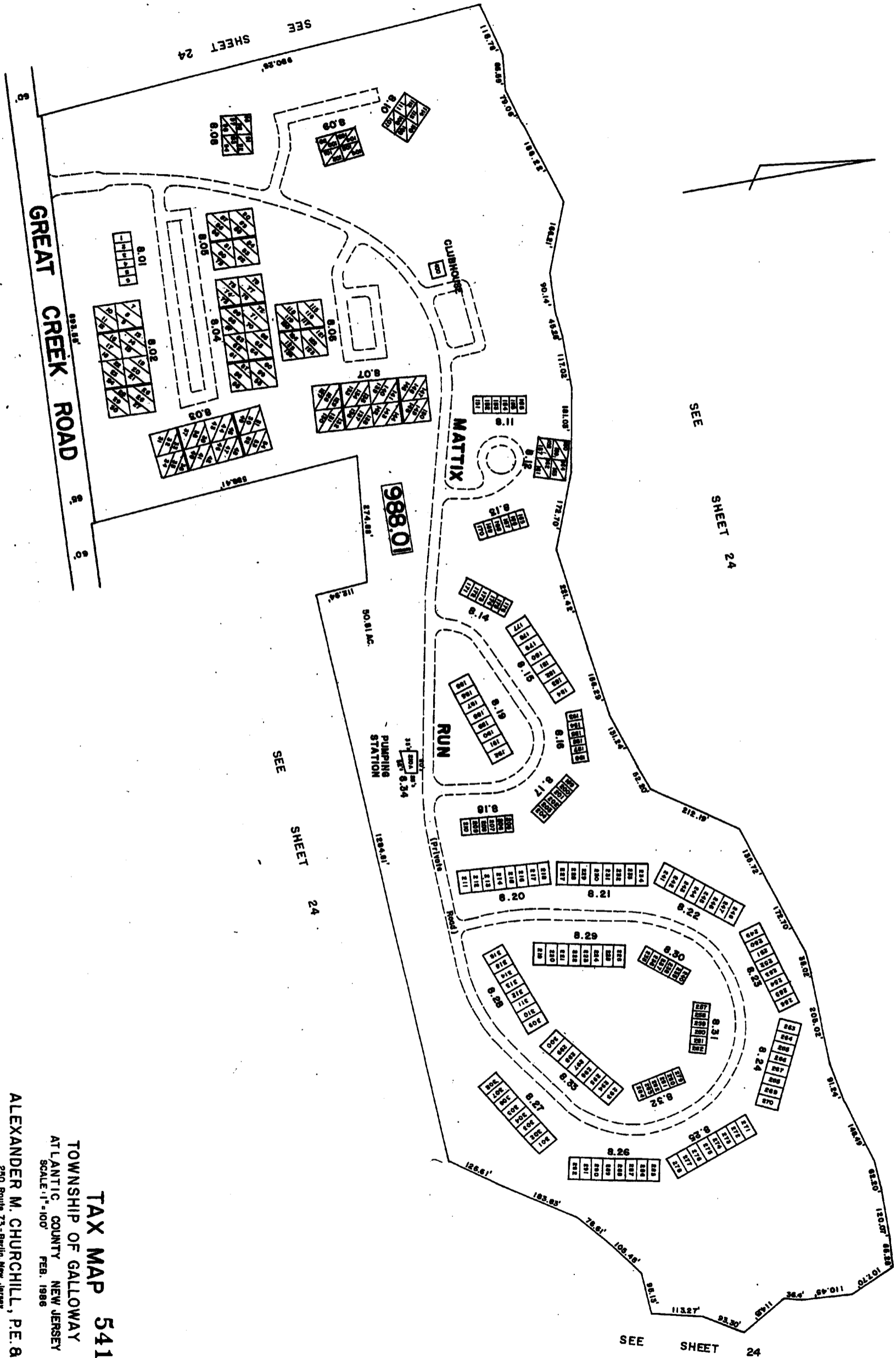
SHEET 24



JIMMIE LEEDS ROAD

SCALE: 1" = 100'

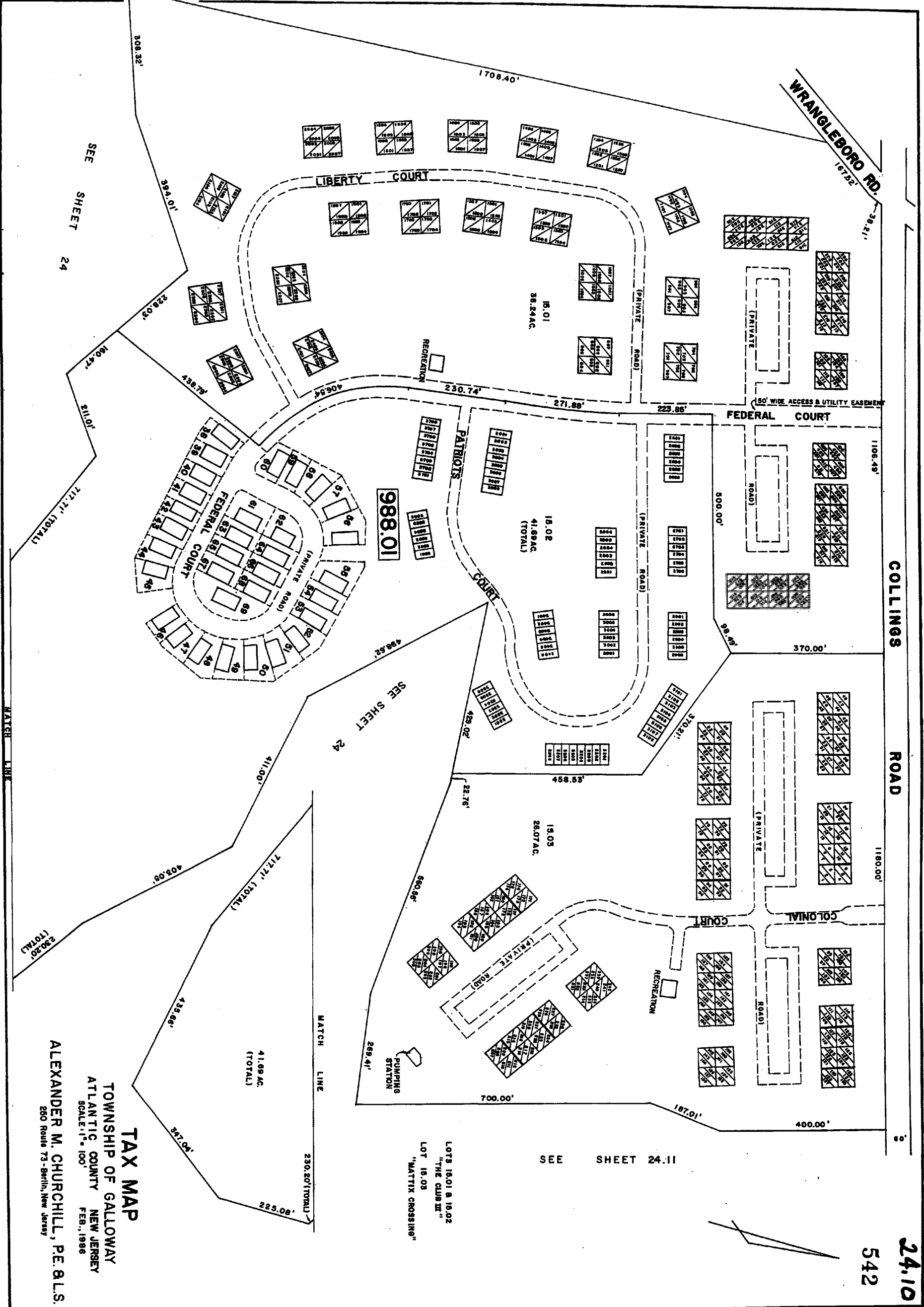
OCT. 1980	1980
JULY 1984	1984
APR. 1987	1987
JAN. 1988	1988
REVISED	



24.09

TAX MAP 541
 TOWNSHIP OF GALLOWAY
 ATLANTIC COUNTY NEW JERSEY
 SCALE: 1" = 100' FEB. 1986
 ALEXANDER M. CHURCHILL, P.E. & S.

JAN. 1988
APRIL 1987
JULY 1986
REVISIONS



SEE SHEET 24

SEE SHEET 24

SEE SHEET 24.11

LOTS 18.01 & 18.02
"THE CLUBS III"
LOT 18.03
"MATTIX CROSSING"

TAX MAP
TOWNSHIP OF GALLOWAY
ATLANTIC COUNTY NEW JERSEY
SCALE: 1" = 100'
FEB., 1986
ALEXANDER M. CHURCHILL, P.E. & L.S.
260 Route 73 - Berlin, New Jersey

24.11

SOCIETY HILL DR.

SHEET 23

COLLINGS ROAD

SUSSEX PLACE (PRIVATE ROAD)

400'

187.01'

700.00'

287.00'

358.50'

273.72'

485.41'

522.72'

326.80'

628.31'

31.42'

975'

202.75'

117.58'

498.71'

61.80'

995.81'

RECREATION

GREENWICH DRIVE (PRIVATE ROAD)

DRIVE

CHESHIRE

16.04

46.29 Acres

988.01

RECREATION

PLACE

SUSSEX

PITNEY ROAD

SHEET 27

SHEET 24

SHEET 24.10

TAX MAP 543

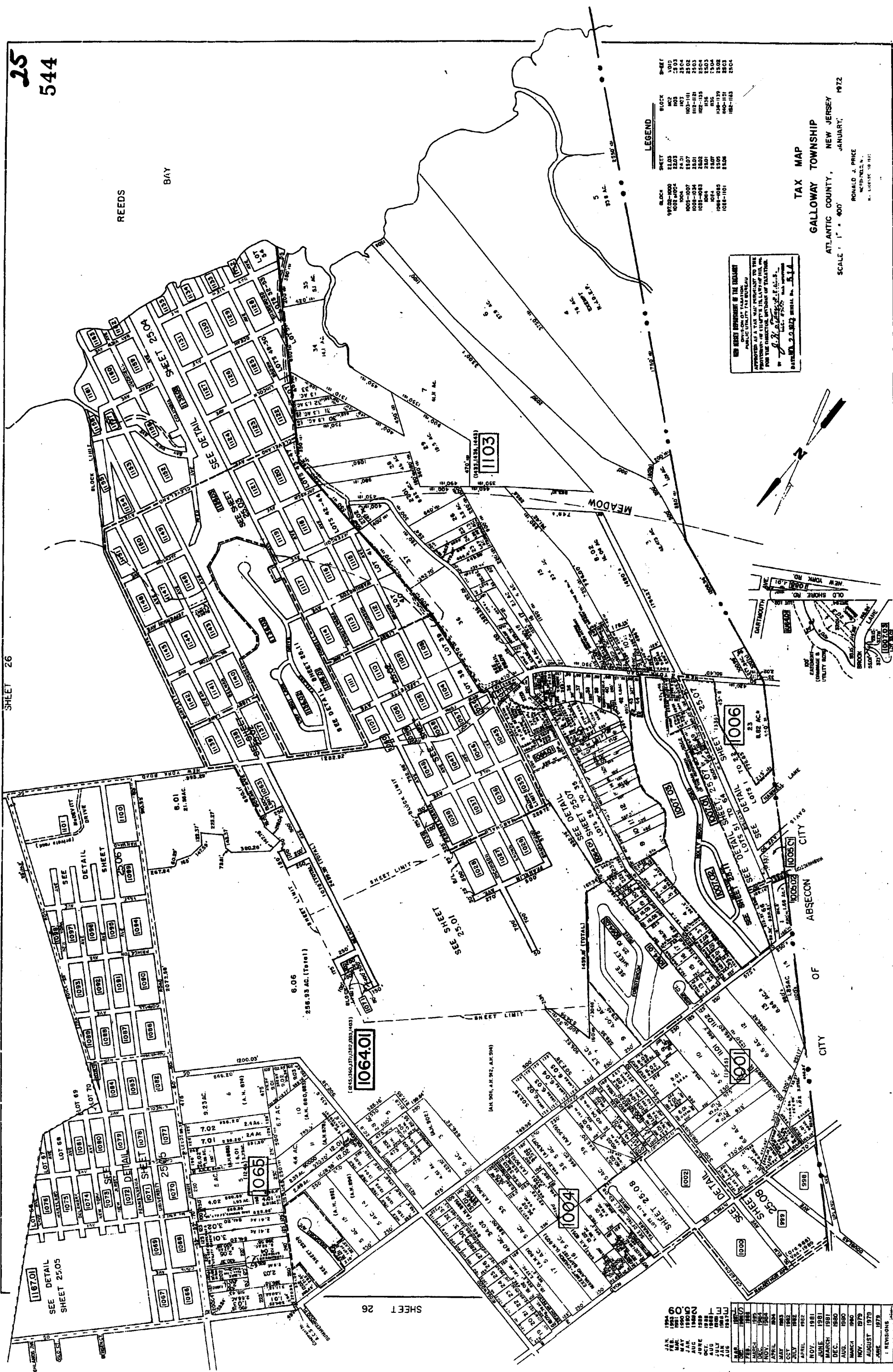
TOWNSHIP OF GALLOWAY

ATLANTIC COUNTY NEW JERSEY

SCALE: 1" = 100' MARCH, 1987

ALEXANDER M. CHURCHILL, P.E. & L.S.
250 Route 75 - Berlin, New Jersey

REVISIONS
JAN. 1988

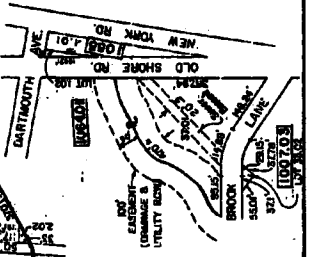
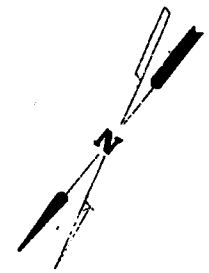


LEGEND

SHEET	BLOCK	9-4-27
1187.01	1187.01	2303
1187.02	1187.02	2304
1187.03	1187.03	2305
1187.04	1187.04	2306
1187.05	1187.05	2307
1187.06	1187.06	2308
1187.07	1187.07	2309
1187.08	1187.08	2310
1187.09	1187.09	2311
1187.10	1187.10	2312
1187.11	1187.11	2313
1187.12	1187.12	2314
1187.13	1187.13	2315
1187.14	1187.14	2316
1187.15	1187.15	2317
1187.16	1187.16	2318
1187.17	1187.17	2319
1187.18	1187.18	2320
1187.19	1187.19	2321
1187.20	1187.20	2322
1187.21	1187.21	2323
1187.22	1187.22	2324
1187.23	1187.23	2325
1187.24	1187.24	2326
1187.25	1187.25	2327
1187.26	1187.26	2328
1187.27	1187.27	2329
1187.28	1187.28	2330
1187.29	1187.29	2331
1187.30	1187.30	2332
1187.31	1187.31	2333
1187.32	1187.32	2334
1187.33	1187.33	2335
1187.34	1187.34	2336
1187.35	1187.35	2337
1187.36	1187.36	2338
1187.37	1187.37	2339
1187.38	1187.38	2340
1187.39	1187.39	2341
1187.40	1187.40	2342
1187.41	1187.41	2343
1187.42	1187.42	2344
1187.43	1187.43	2345
1187.44	1187.44	2346
1187.45	1187.45	2347
1187.46	1187.46	2348
1187.47	1187.47	2349
1187.48	1187.48	2350
1187.49	1187.49	2351
1187.50	1187.50	2352

THE TOWN ENGINEER OF THE TOWNSHIP OF GALLOWAY, NEW JERSEY, HAS APPROVED AS A TAX MAP NECESSARY TO THE PROVISION OF UTILITY SERVICE TO THE PROPERTY SHOWN THEREON FOR THE PURPOSES OF THE TOWNSHIP OF GALLOWAY, NEW JERSEY, THE MAP HEREON PREPARED BY J. H. BROWN, CIVIL ENGINEER, AT A COST OF \$100.00. THE TOWN ENGINEER'S OFFICE IS LOCATED AT 1000 WEST 10TH STREET, NEW YORK, N. Y.

TAX MAP
GALLOWAY TOWNSHIP
 ATLANTIC COUNTY, NEW JERSEY
 JANUARY, 1972
 SCALE: 1" = 400'
 DONALD J. PRICE
 TOWN ENGINEER
 1000 WEST 10TH STREET
 NEW YORK, N. Y.



REVISIONS

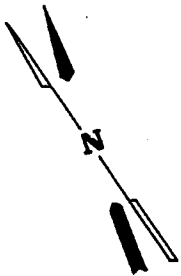
DATE	REVISION
JAN 1972	1
FEB 1972	2
MAR 1972	3
APR 1972	4
MAY 1972	5
JUN 1972	6
JUL 1972	7
AUG 1972	8
SEP 1972	9
OCT 1972	10
NOV 1972	11
DEC 1972	12
JAN 1973	13
FEB 1973	14
MAR 1973	15
APR 1973	16
MAY 1973	17
JUN 1973	18
JUL 1973	19
AUG 1973	20
SEP 1973	21
OCT 1973	22
NOV 1973	23
DEC 1973	24
JAN 1974	25
FEB 1974	26
MAR 1974	27
APR 1974	28
MAY 1974	29
JUN 1974	30
JUL 1974	31
AUG 1974	32
SEP 1974	33
OCT 1974	34
NOV 1974	35
DEC 1974	36
JAN 1975	37
FEB 1975	38
MAR 1975	39
APR 1975	40
MAY 1975	41
JUN 1975	42
JUL 1975	43
AUG 1975	44
SEP 1975	45
OCT 1975	46
NOV 1975	47
DEC 1975	48
JAN 1976	49
FEB 1976	50
MAR 1976	51
APR 1976	52
MAY 1976	53
JUN 1976	54
JUL 1976	55
AUG 1976	56
SEP 1976	57
OCT 1976	58
NOV 1976	59
DEC 1976	60
JAN 1977	61
FEB 1977	62
MAR 1977	63
APR 1977	64
MAY 1977	65
JUN 1977	66
JUL 1977	67
AUG 1977	68
SEP 1977	69
OCT 1977	70
NOV 1977	71
DEC 1977	72
JAN 1978	73
FEB 1978	74
MAR 1978	75
APR 1978	76
MAY 1978	77
JUN 1978	78
JUL 1978	79
AUG 1978	80
SEP 1978	81
OCT 1978	82
NOV 1978	83
DEC 1978	84
JAN 1979	85
FEB 1979	86
MAR 1979	87
APR 1979	88
MAY 1979	89
JUN 1979	90
JUL 1979	91
AUG 1979	92
SEP 1979	93
OCT 1979	94
NOV 1979	95
DEC 1979	96
JAN 1980	97
FEB 1980	98
MAR 1980	99
APR 1980	100

NOTE: LETTERS A-K INDICATES NUMBER ON MAP OF ABSECON HIGHWAYS BY GILBERT & O'CALLAHAN

REVISED BY/ALEXANDER M. CHURCHILL ASSOC. TO JAN. 1979

25.01

SHEET 25



FOR THE DEPARTMENT OF THE TREASURY
 DIVISION OF TAXATION
 PUBLIC UTILITY TAX OUTLAY
 APPROVED AS A TAX MAP PURSUANT TO THE
 PROVISIONS OF P.L. 86-605, AS AMENDED,
 FOR THE PROSPECTIVE OUTLAY OF TAXATION.
 BY *[Signature]* **STATE TAX COLLECTOR**
 DATE **NOV. 29 1972** OFFICE NO. **517**

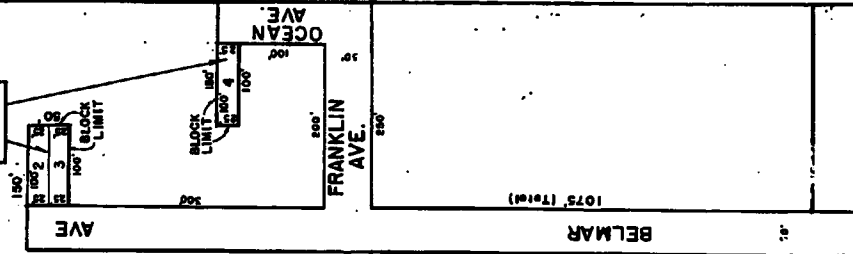
TAX MAP
GALLOWAY TOWNSHIP
ATLANTIC COUNTY NEW JERSEY
SCALE 1" = 100'
JANUARY, 1972
 RONALD J. PRICE
 HOBOKEN, N.J.
 U.S. LICENSE NO. 1247

545

SHEET 25

SHEET LIMIT

1017



1064.01

6.06
 256.93 AC. (TOTAL)
 (SEE SHEET 25)

SHEET LIMIT

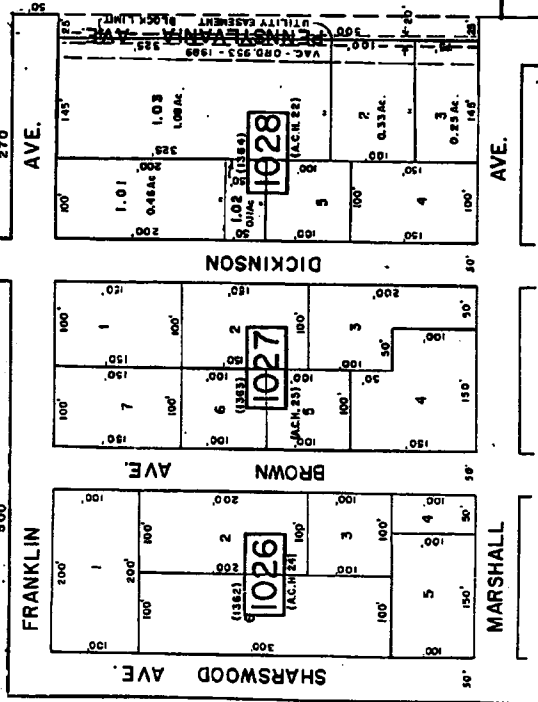
SHEET 25.02

1439.18 (Total)

SHEET 25.10

SHEET 25

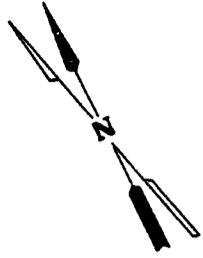
SHEET 25.07



REVISIONS	DATE	DESCRIPTION
	JULY 1969	
	FEB. 1969	
	NOV. 1968	
	APRIL 1965	
	DEC. 1964	
	NOV. 1964	
	SEPT. 1962	
	MAY 1962	
	NOV. 1959	
	JUNE 1959	

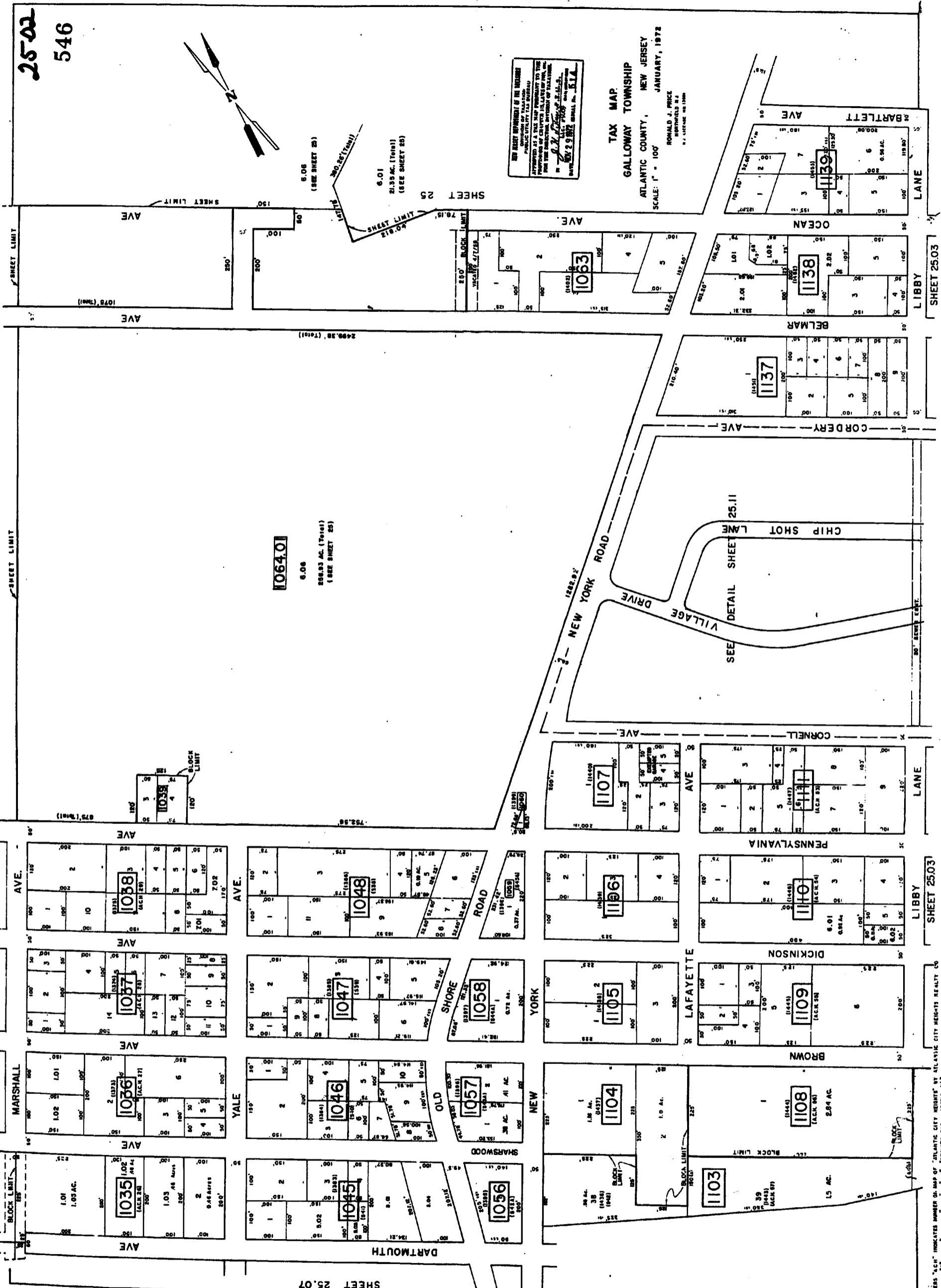
NOTE: LETTERS "ACH" INDICATES NUMBER ON MAP OF "ATLANTIC CITY HEIGHTS" BY ATLANTIC CITY HEIGHTS REALTY CO

25.01
546



NEW JERSEY DEPARTMENT OF TREASURY
DIVISION OF TAXATION
APPROVED AS A TAX MAP FOR THE
PURPOSES OF CHANGING BLOCKS ON THE
TAX MAPS OF THE STATE OF NEW JERSEY
BY THE DIRECTOR OF TAXATION
DATE: 12/29/72 SMALL No. 517

TAX MAP
GALLOWAY TOWNSHIP
ATLANTIC COUNTY, NEW JERSEY
SCALE: 1" = 100'
RONALD J. PRICE
HIGHTSTOWN, N.J.
P.O. LICENSE NO. 1200

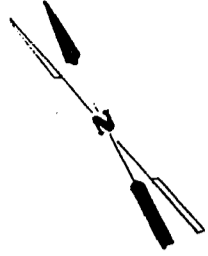


REVISIONS	DATE	DESCRIPTION
1	FEB. 1993	
2	JUNE 1990	
3	OCT. 1989	
4	MAY 1988	
5	MAY 1987	
6	FEB. 1986	
7	NOV. 1985	
8	JULY 1985	
9	APRIL 1985	
10	DEC. 1984	
11	NOV. 1984	
12	NOV. 1981	
13	JUNE 1980	
14	NOV. 1979	
15	JUNE 1979	
16	MAY 1978	
17	FEBRUARY 1977	

NOTE: LETTERS "A-C" INDICATES NUMBER OF MAP OF "ATLANTIC CITY HEIGHTS" BY ATLANTIC CITY HEIGHTS REALTY CO. "SEANVIEW PARK, SECTION 2"

25.03

SHEET 26

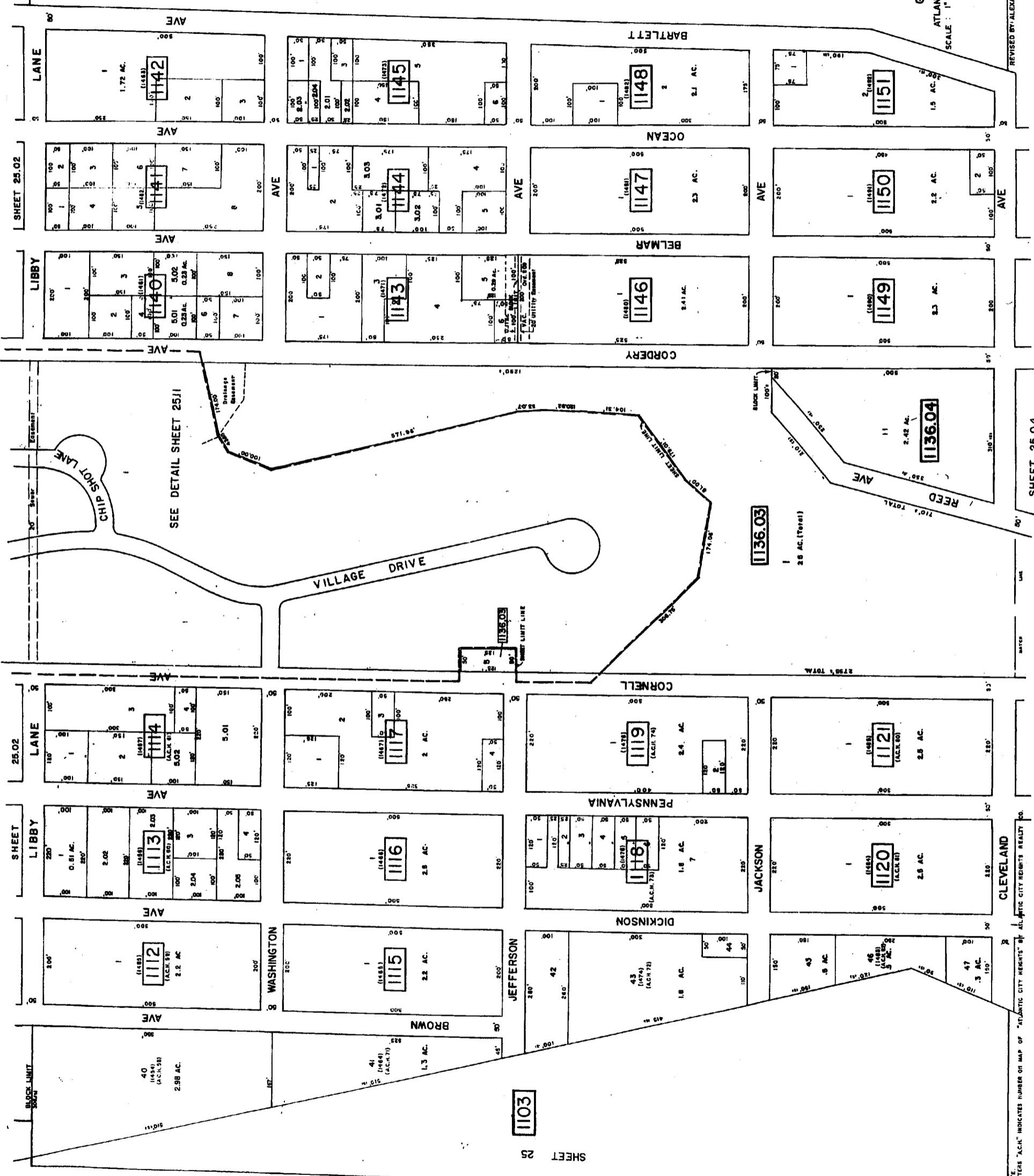


NEW JERSEY DEPARTMENT OF TREASURY
 PUBLIC UTILITY TAX BUREAU
 APPROVED AS A TAX MAP PURSUANT TO THE
 PROVISIONS OF P.L. 1967-117, C. 157, § 2
 FOR THE TAXABLE YEAR ENDING 1972
 BY *[Signature]* TAX MAPS DIVISION
 DATE: NOV. 2, 1972 SERIAL NO. 514

TAX MAP
 GALLOWAY TOWNSHIP
 ATLANTIC COUNTY, NEW JERSEY
 JANUARY, 1972
 SCALE: 1" = 100'

547

REVISED BY: ALEXANDER M. CHURCHILL ASSOC. TO JAN. 1979



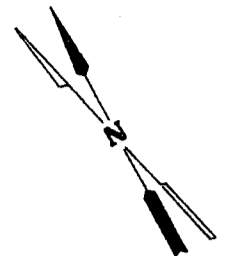
SHEET 25.02

SHEET 25.02

SHEET 25.04

NOTE: LETTERS "A.C." INDICATES NUMBER ON MAP OF "ATLANTIC CITY HEIGHTS REALTY CO."

REVISIONS
JUNE 1969
OCT. 1969
MAY 1967
FEB. 1966
MARCH 1965
NOV. 1964
MARCH 1960
FEBRUARY 1978

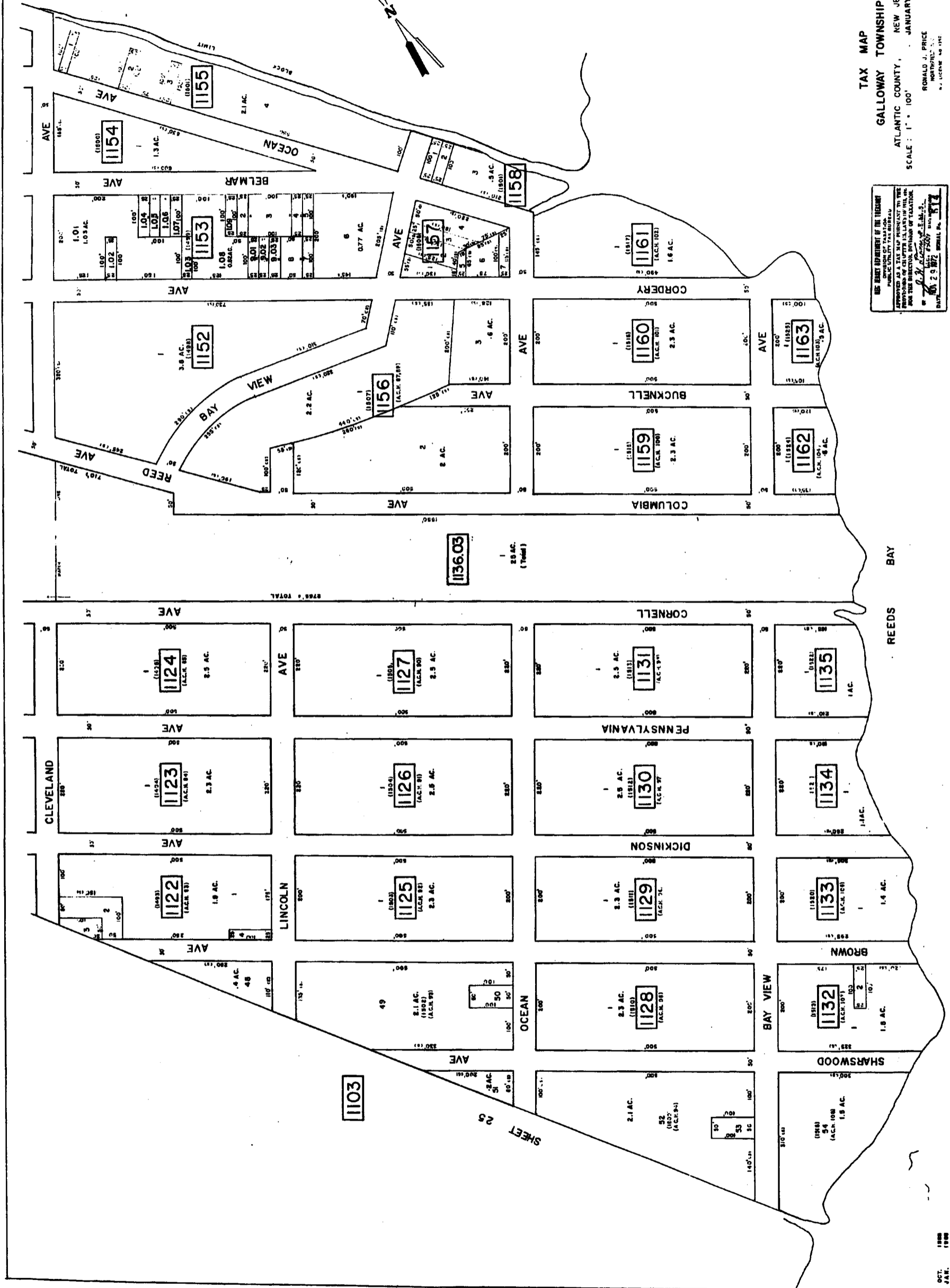


TAX MAP

GALLOWAY TOWNSHIP
ATLANTIC COUNTY, NEW JERSEY
SCALE: 1" = 100'

RONALD J. PRICE
DATE: 2-9-72 SERIAL NO. 113

THE COUNTY DEPARTMENT OF THE TREASURY
APPROVED AS A TAX MAP PURSUANT TO THE
PROVISIONS OF CHAPTER 116, TITLE 18, AND
CHAPTER 117, TITLE 18, OF THE STATUTES
OF NEW JERSEY AS AMENDED TO DATE
DATE: 2-9-72 SERIAL NO. 113

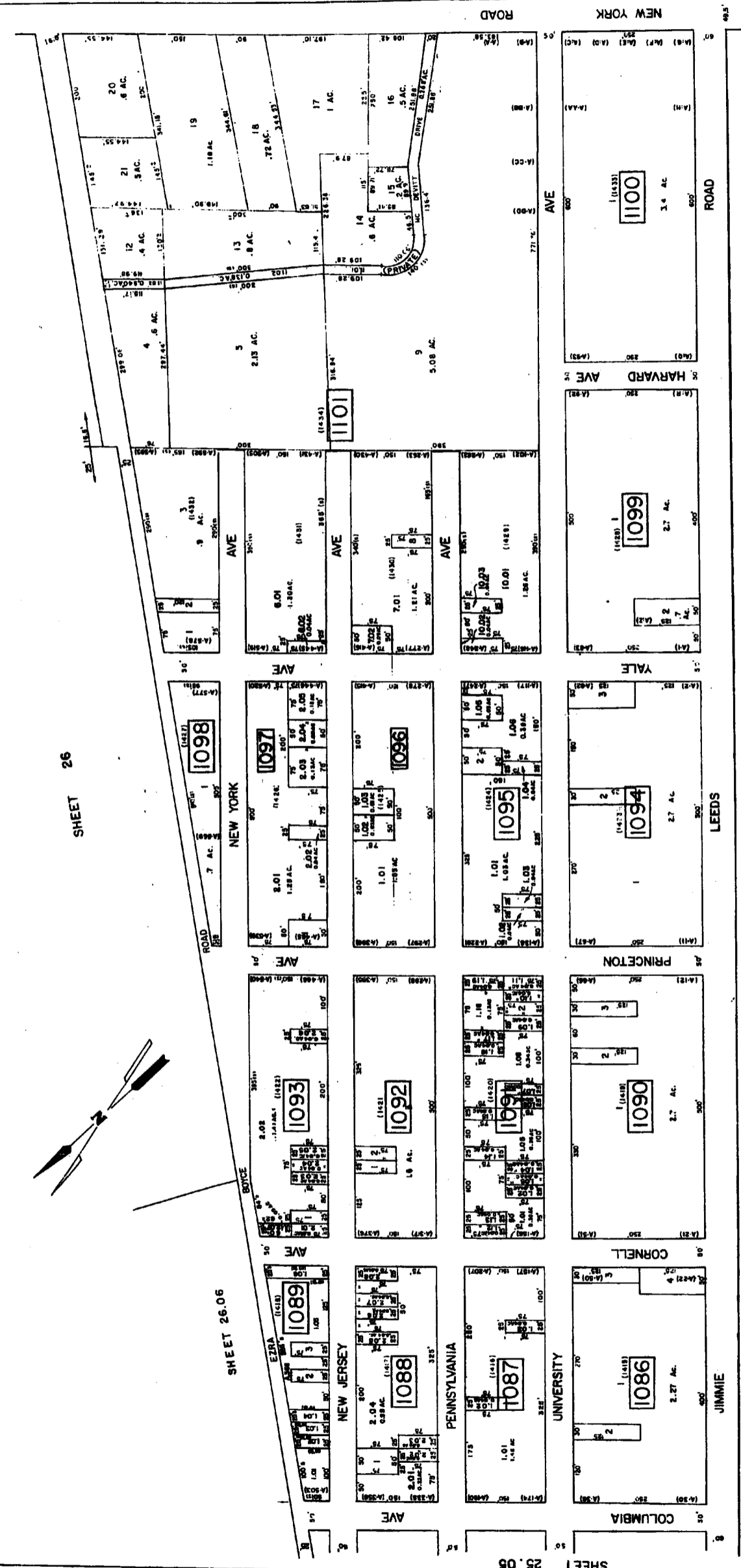


REVISION	DATE
OCT. 1988	
JAN. 1988	
NOV. 1984	

NOTE: LETTERS "ACN" INDICATES NUMBER ON MAP OF ATLANTIC CITY HEIGHTS "AT A. 1.20"

2506
550

SHEET 26



SHEET 26

SHEET 26.06

SHEET 25.05


SHEET 25

TAX MAP
GALLOWAY TOWNSHIP
ATLANTIC COUNTY, NEW JERSEY
JANUARY, 1972
SCALE: 1" = 100'
RONALD J. PRICE
MORRISTOWN, N.J.
P.A. LICENSE NO. 100

THIS ISSET "CERTIFICATE OF THE TOWNSHIP" IS A PUBLIC UTILITY TAX MAP AS APPROVED AS A TAX MAP PURSUANT TO THE PROVISIONS OF CHAPTER 124, PAR. 100, P.L. 1971, FOR THE PURPOSES OF THE TOWNSHIP OF GALLOWAY, NEW JERSEY, AS SET FORTH IN THE TOWNSHIP ORDINANCE OF JANUARY 1972. THE TOWNSHIP ENGINEER IS: R. J. PRICE, P.A. LICENSE NO. 100.

JAN	1980
FEB	1981
MAR	1982
APR	1983
MAY	1984
JUN	1985
JUL	1986
AUG	1987
SEP	1988
OCT	1989
NOV	1990
DEC	1991
JAN	1992
FEB	1993
MAR	1994
APR	1995
MAY	1996
JUN	1997
JUL	1998
AUG	1999
SEP	2000
OCT	2001
NOV	2002
DEC	2003
JAN	2004
FEB	2005
MAR	2006
APR	2007
MAY	2008
JUN	2009
JUL	2010
AUG	2011
SEP	2012
OCT	2013
NOV	2014
DEC	2015
JAN	2016
FEB	2017
MAR	2018
APR	2019
MAY	2020
JUN	2021
JUL	2022
AUG	2023
SEP	2024
OCT	2025
NOV	2026
DEC	2027
JAN	2028
FEB	2029
MAR	2030
APR	2031
MAY	2032
JUN	2033
JUL	2034
AUG	2035
SEP	2036
OCT	2037
NOV	2038
DEC	2039
JAN	2040
FEB	2041
MAR	2042
APR	2043
MAY	2044
JUN	2045
JUL	2046
AUG	2047
SEP	2048
OCT	2049
NOV	2050
DEC	2051
JAN	2052
FEB	2053
MAR	2054
APR	2055
MAY	2056
JUN	2057
JUL	2058
AUG	2059
SEP	2060
OCT	2061
NOV	2062
DEC	2063
JAN	2064
FEB	2065
MAR	2066
APR	2067
MAY	2068
JUN	2069
JUL	2070
AUG	2071
SEP	2072
OCT	2073
NOV	2074
DEC	2075
JAN	2076
FEB	2077
MAR	2078
APR	2079
MAY	2080
JUN	2081
JUL	2082
AUG	2083
SEP	2084
OCT	2085
NOV	2086
DEC	2087
JAN	2088
FEB	2089
MAR	2090
APR	2091
MAY	2092
JUN	2093
JUL	2094
AUG	2095
SEP	2096
OCT	2097
NOV	2098
DEC	2099
JAN	2100

NOTE: LETTER "X" INDICATES NUMBER ON MAP OF ASSESSOR RECORDS BY ATLANTIC SURVEYING CO.



1167.01

SHEET 26.06

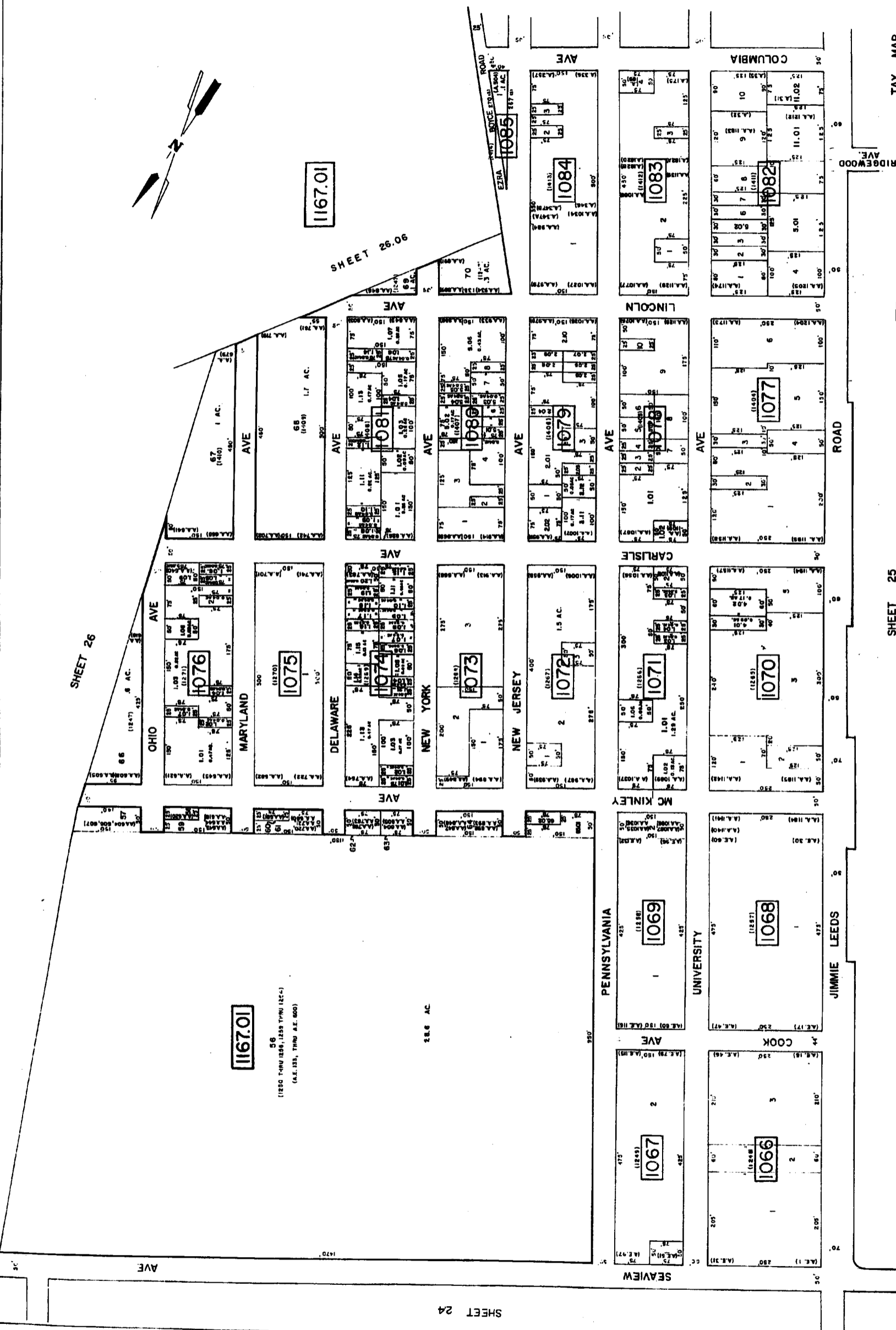
SHEET 26

SHEET 25

TAX MAP
GALLOWAY TOWNSHIP
ATLANTIC COUNTY, NEW JERSEY
JANUARY, 1972

SCALE: 1" = 100'
 RONALD L. PRICE
 JORDENFIELD, N.J.
 ... DECEMBER 15, 1971

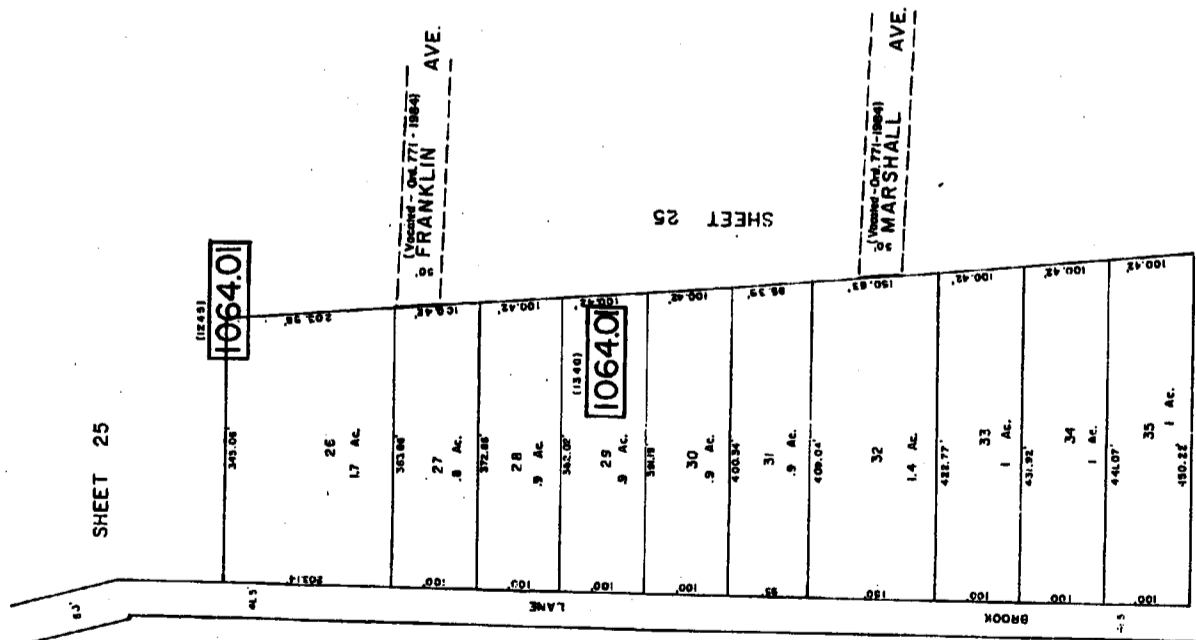
FOR BEST RESULTS IN THE FIELD
 DIVISION OF TAXATION
 PUBLIC UTILITY TAX BUREAU
 APPROVED AS A TAX MAP PURSUANT TO THE
 PROVISIONS OF P.L. 1967-147, P.L. 1968-101,
 AND P.L. 1969-111, AS AMENDED.
 BY *[Signature]* DATE: 12-20-71
 DIVISION OF TAXATION, TREASURY DEPARTMENT
 HARRISON, N.J. 07033



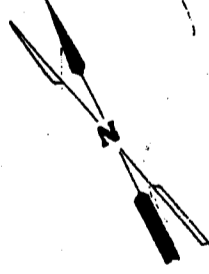
REVISIONS
MAY 1981
MAY 1980
JAN. 1980
FEB. 1988
JULY 1988
MAY 1987
APRIL 1985
NOV. 1984
APRIL 1984
MAY 1983
NOVEMBER 1981
MARCH 1980

NOTE:
 LETTERS A-E INDICATES NUMBER ON MAP OF ASSOC. HEIGHTS EXTENSION BY COOK REALTY CO.
 LETTERS A-E INDICATES NUMBER ON MAP OF ASSOC. HEIGHTS ANNEK BY ATLANTIC SUBURBS CO.
 LETTERS A-E INDICATES NUMBER ON MAP OF ASSOC. HEIGHTS BY ATLANTIC SUBURBS CO.

SHEET 25

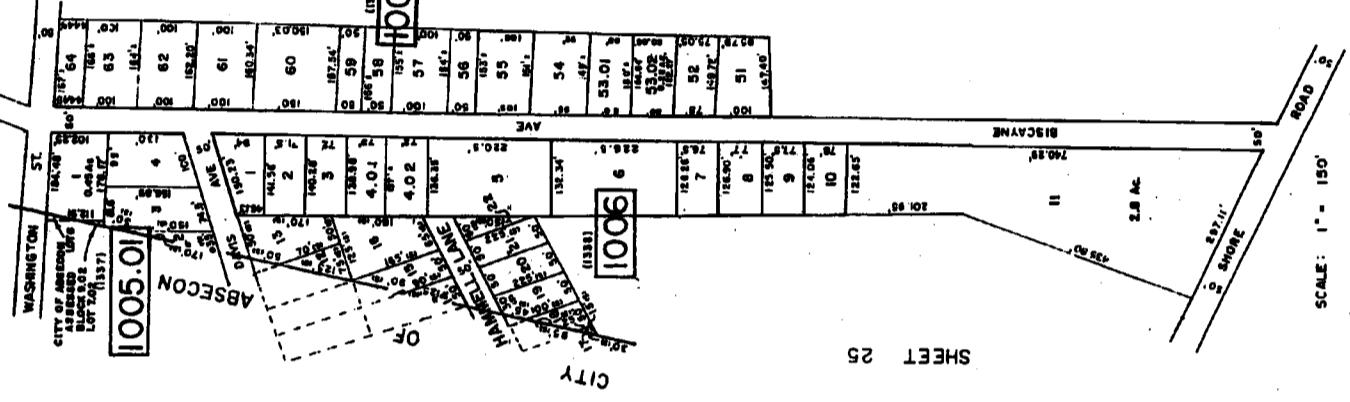


SCALE: 1" = 100'

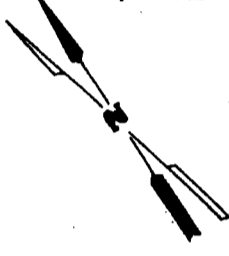


SHEET 25

FEB. 1993	
JULY 1990	
DEC. 1984	
NOV. 1984	
	REVISION



SCALE: 1" = 150'



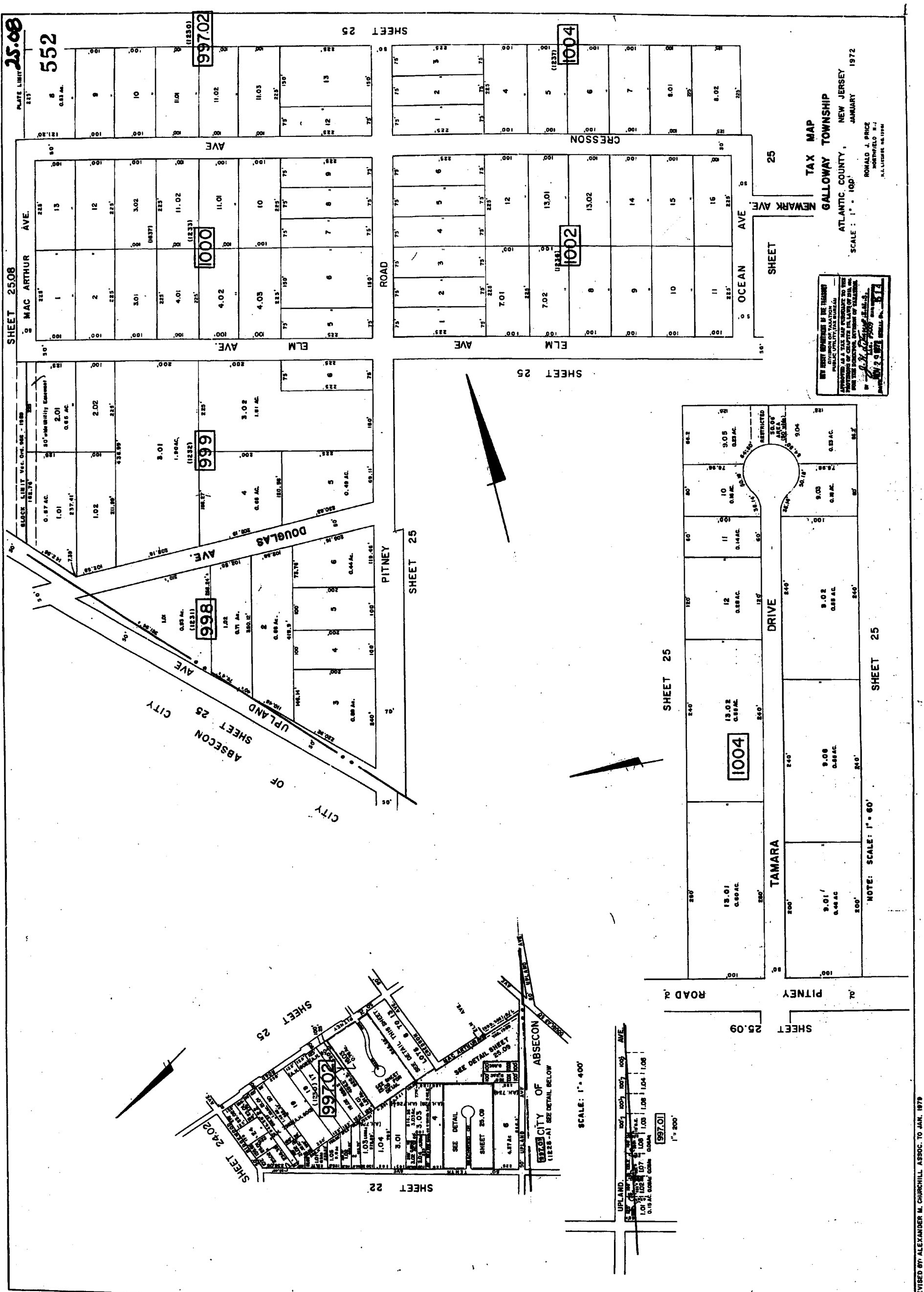
SHEET 25

SHEET 25

THE COUNTY DEPARTMENT OF THE TREASURY
 PUBLIC NOTICE
 APPROVED AS A TAX MAP PRESENTING TO THE
 BOARD OF COUNTY FREEHOLDERS FOR THE
 PURPOSE OF CHANGING THE LAYOUT OF THE
 AND THE SEVERAL LOTS OF TAXATION
 BY
 R. J. PRICE
 DATE: 12/29/87 SERIAL NO. 514

TAX MAP
 GALLOWAY TOWNSHIP
 ATLANTIC COUNTY, NEW JERSEY
 SCALE: AS NOTED JANUARY, 1972

RONALD J. PRICE
 COUNTY CLERK
 241 MARKET ST. 1972



REVISIONS	
DEC. 1981	
JUNE 1981	
MAR. 1981	
JULY 1980	
MAY 1980	
FEB. 1980	
OCT. 1979	
AUG. 1979	
MAY 1979	
DEC. 1978	
APRIL 1978	
NOV. 1977	
FEB. 1977	
APRIL 1976	
OCT. 1975	
APRIL 1975	
NOVEMBER 1974	
DEC. 1973	
DEC. 1973	
FEBRUARY 1973	

UPLAND CITY OF ABSECON
 (11239-A) SEE DETAIL BELOW

SCALE: 1" = 400'

UPLAND CITY OF ABSECON
 (11239-A) SEE DETAIL BELOW

SCALE: 1" = 200'

SHEET 25.08
 MAC ARTHUR AVE.
 PLATE LIMIT 25.08
 552
 0.83 AC.

SHEET 25
 ELM AVE.
 CRESSON AVE.

SHEET 25
 OCEAN AVE.
 SHEET

SHEET 25
 PITNEY RD.
 TAMARA DRIVE
 SHEET 25.09

SHEET 25
 PITNEY RD.
 TAMARA DRIVE
 SHEET 25.09

SHEET 25
 PITNEY RD.
 TAMARA DRIVE
 SHEET 25.09

SHEET 25
 PITNEY RD.
 TAMARA DRIVE
 SHEET 25.09

SHEET 25
 PITNEY RD.
 TAMARA DRIVE
 SHEET 25.09

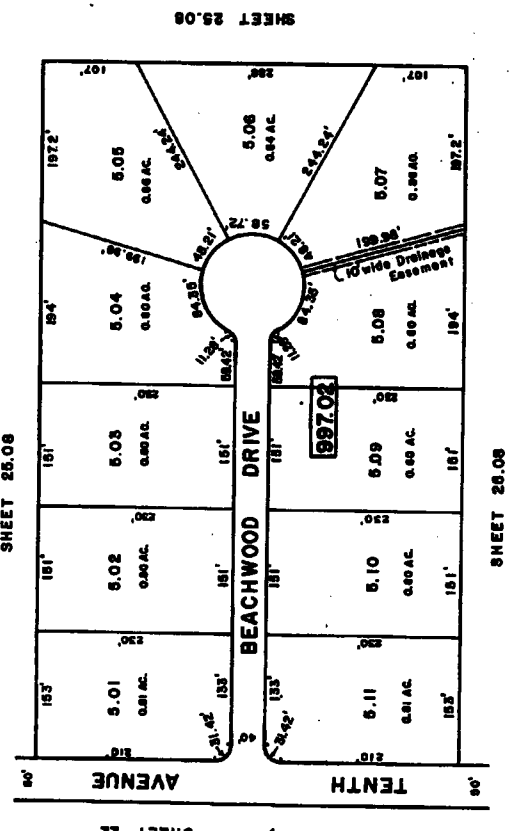
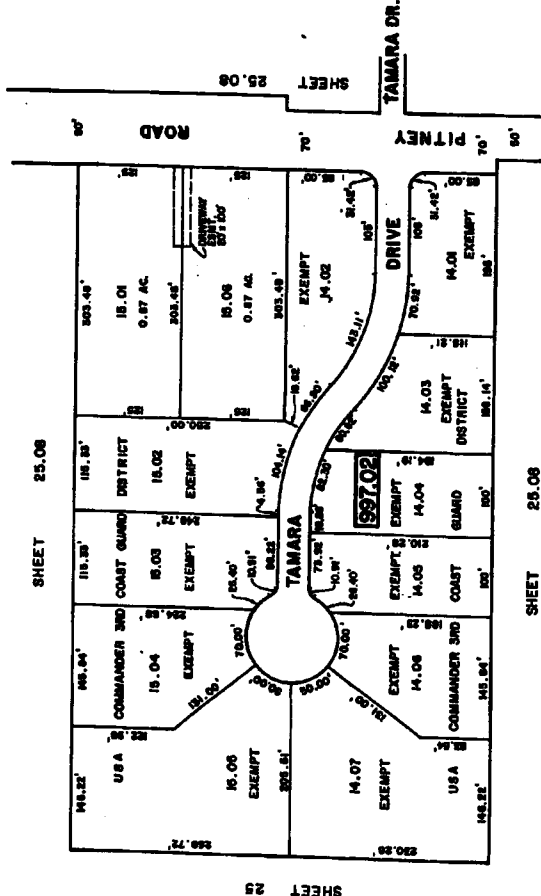
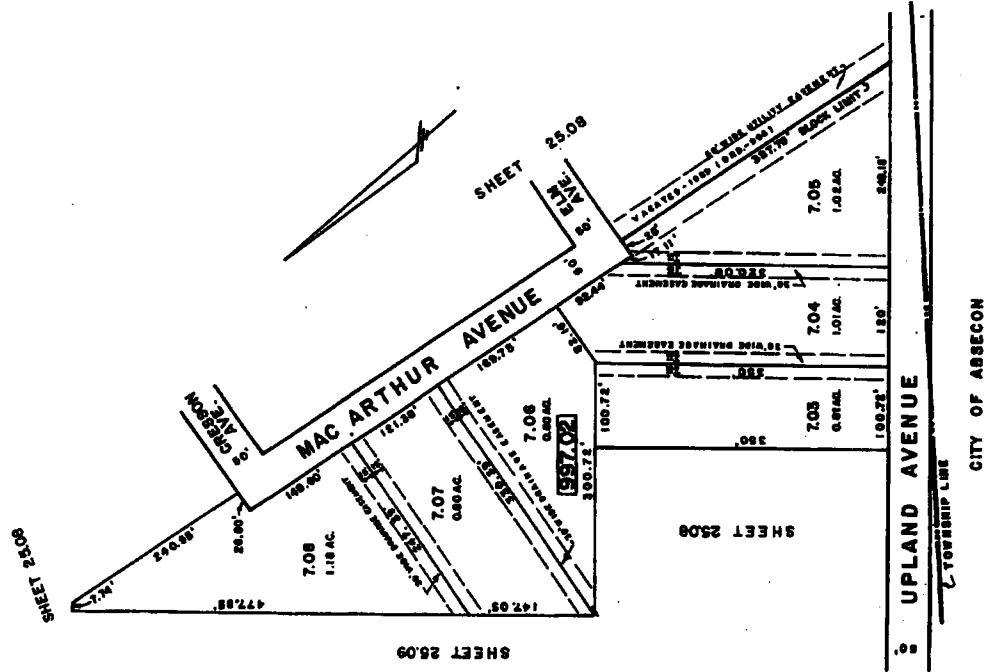
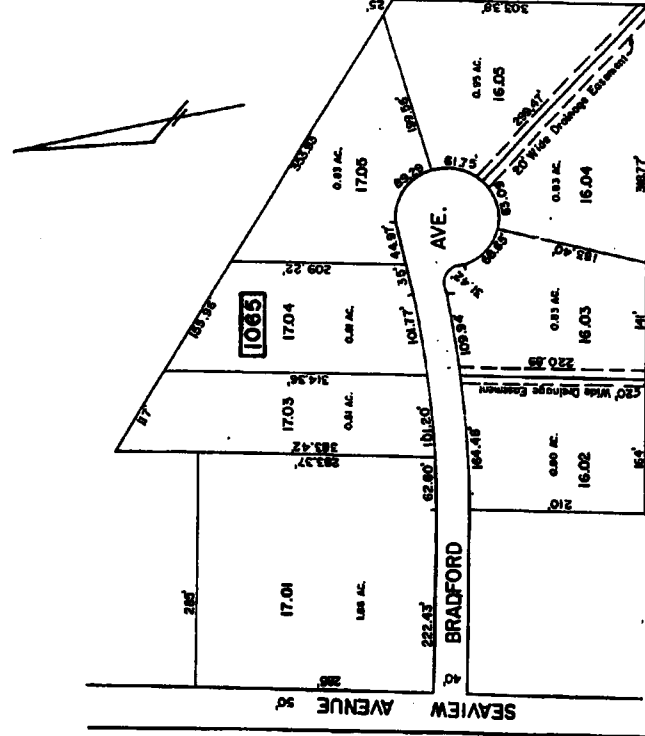
SHEET 25
 PITNEY RD.
 TAMARA DRIVE
 SHEET 25.09

NEW JERSEY DEPARTMENT OF THE TREASURY
 APPROVED AS A TAX MAP PURSUANT TO THE
 PROVISIONS OF CHAPTER 128 OF THE
 STATUTES OF 1967 AND THE
 PROVISIONS OF CHAPTER 128-5
 OF THE STATUTES OF 1970
 BY
 R. J. PRICE
 COUNTY CLERK

TAX MAP
 GALLOWAY TOWNSHIP
 ATLANTIC COUNTY, NEW JERSEY
 SCALE: 1" = 100'
 JANUARY 1972
 RONALD J. PRICE
 NORTHFIELD, N.J.
 A.S. LICENSE NO. 10788

NOTE: SCALE: 1" = 60'

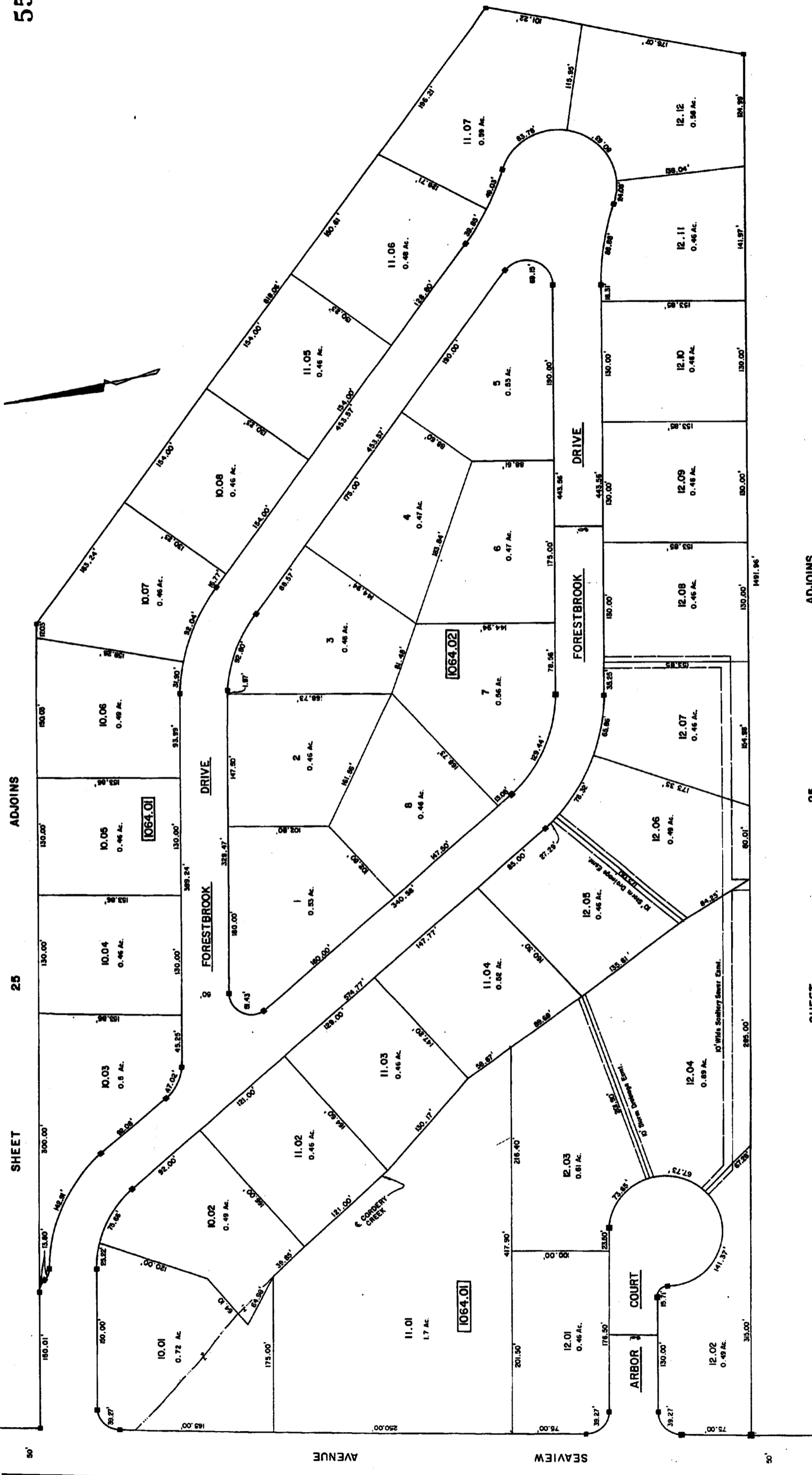
2507



TAX MAP 553
 TOWNSHIP OF GALLOWAY
 ATLANTIC COUNTY NEW JERSEY
 SCALE: 1" = 100' NOVEMBER 1986

ALEXANDER M. CHURCHILL, P.E. & L.S.
 250 Route 73 - Berlin, New Jersey

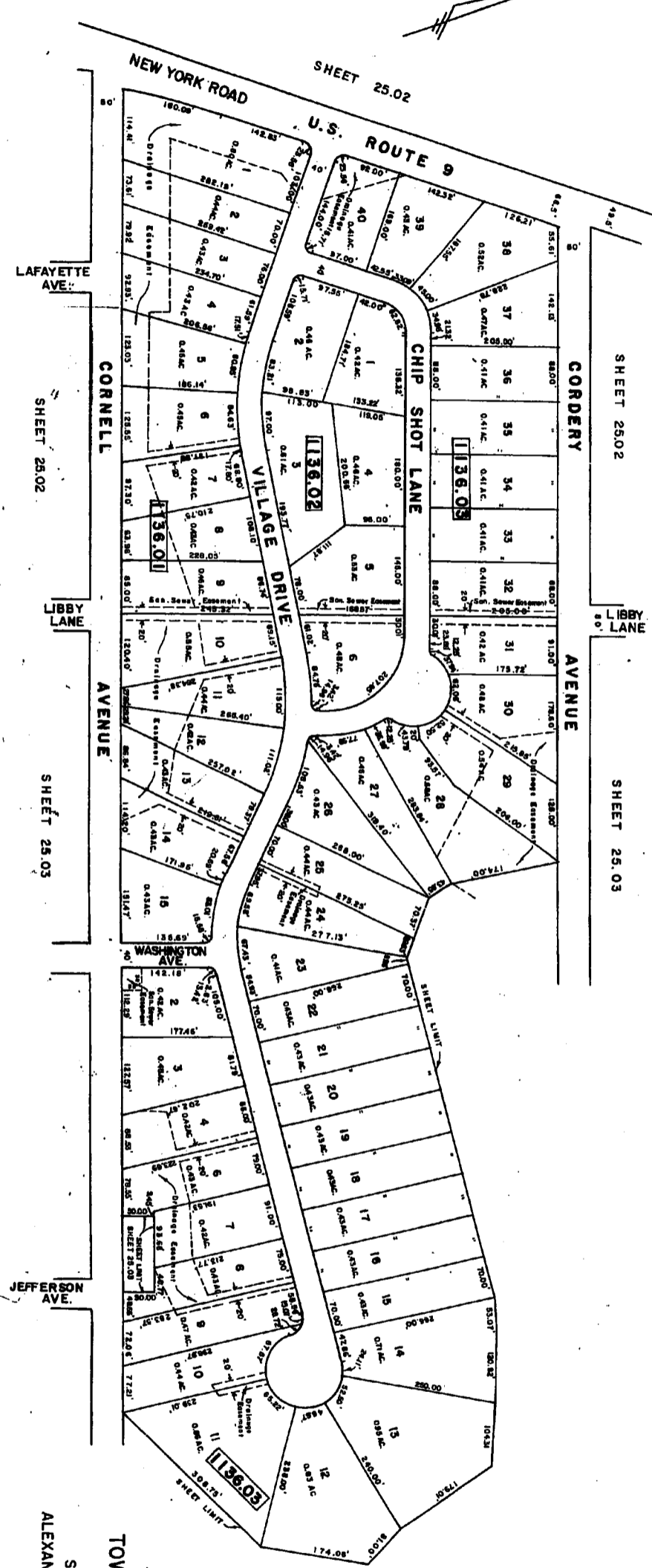
NO.	DATE	REVISIONS
1	11/86	ISSUED
2	11/86	REVISED
3	11/86	REVISED
4	11/86	REVISED
5	11/86	REVISED



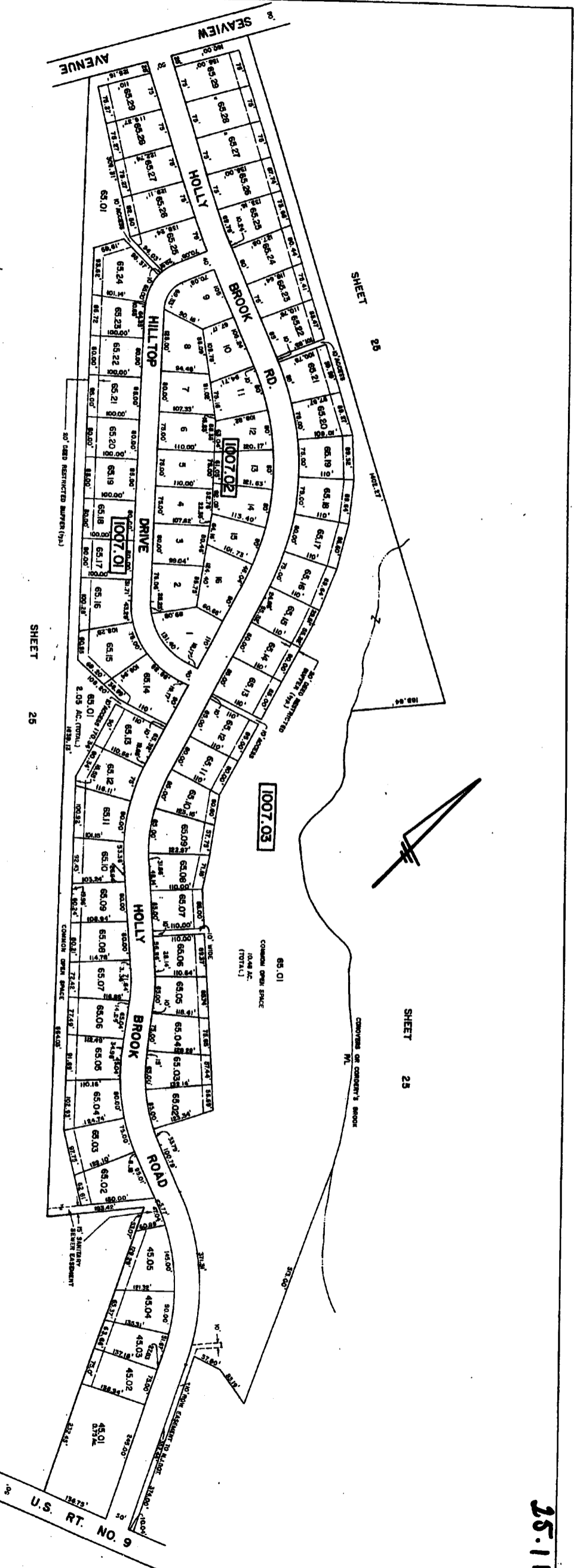
TAX ASSESSMENT MAP
TOWNSHIP OF GALLOWAY
 ATLANTIC COUNTY, N.J.
 Scale 1" = 50' June 1982
 ALEXANDER M. CHURCHILL ASSOCIATES
 CONSULTING ENGINEERS
 BERLIN, NEW JERSEY

REVISIONS	
MARCH 1982	BBB
NOV 1984	BBB
MARCH 1985	BBB

DATE	1984
BY	AMC
REVISION	

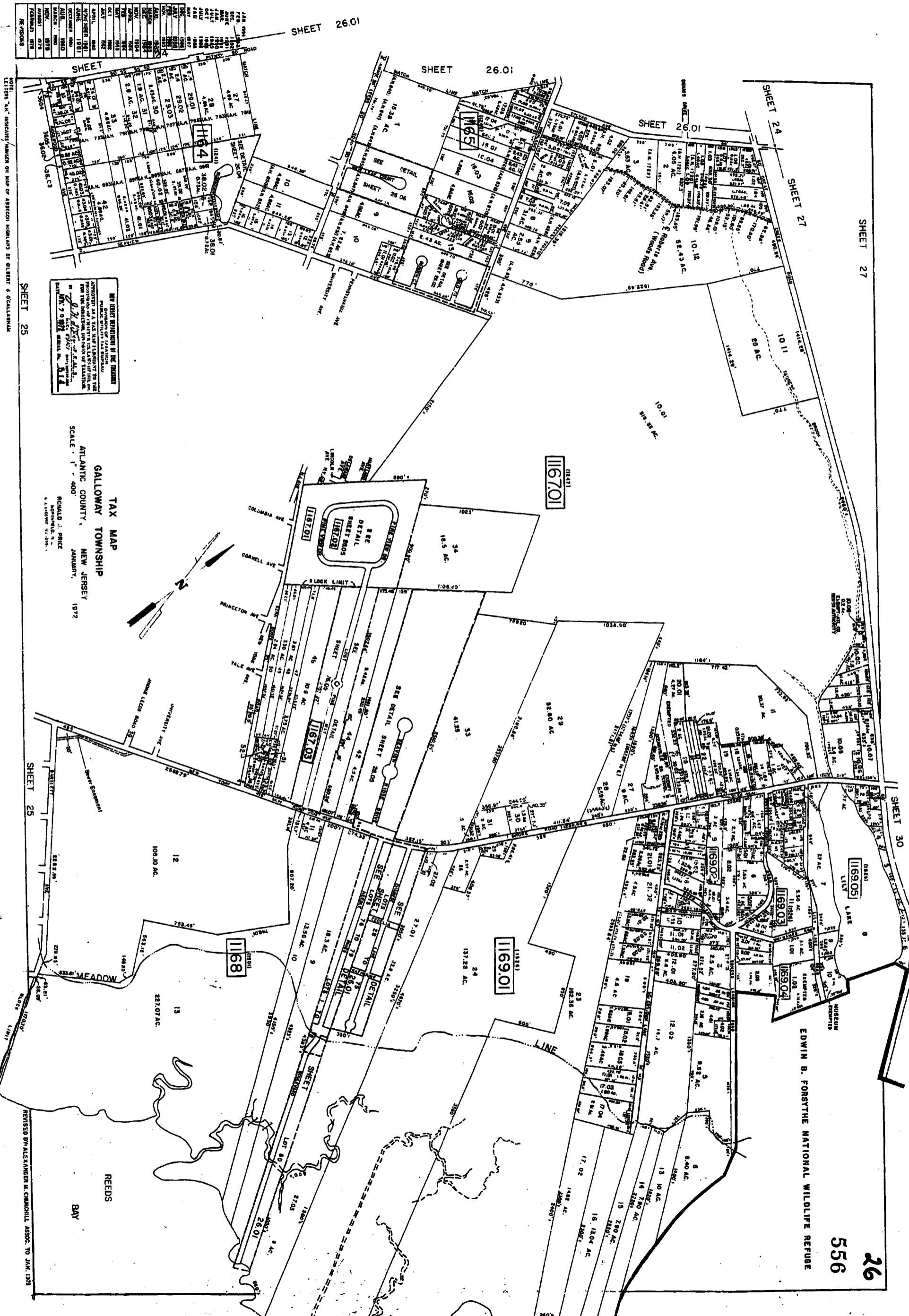


TAX ASSESSMENT MAP
 TOWNSHIP OF GALLOWAY
 ATLANTIC COUNTY, N.J.
 Scale: 1" = 100'
 December 1984
 ALEXANDER M. CHURCHILL ASSOCIATES
 CONSULTING ENGINEERS
 BERLIN, NEW JERSEY



25.11

EDWIN B. FORSYTHE NATIONAL WILDLIFE REFUGE



1164	10.18 AC.
1165	10.18 AC.
1166	10.18 AC.
1167	10.18 AC.
1168	10.18 AC.
1169	10.18 AC.
1170	10.18 AC.
1171	10.18 AC.
1172	10.18 AC.
1173	10.18 AC.
1174	10.18 AC.
1175	10.18 AC.
1176	10.18 AC.
1177	10.18 AC.
1178	10.18 AC.
1179	10.18 AC.
1180	10.18 AC.
1181	10.18 AC.
1182	10.18 AC.
1183	10.18 AC.
1184	10.18 AC.
1185	10.18 AC.
1186	10.18 AC.
1187	10.18 AC.
1188	10.18 AC.
1189	10.18 AC.
1190	10.18 AC.
1191	10.18 AC.
1192	10.18 AC.
1193	10.18 AC.
1194	10.18 AC.
1195	10.18 AC.
1196	10.18 AC.
1197	10.18 AC.
1198	10.18 AC.
1199	10.18 AC.
1200	10.18 AC.

NET DEEDS PREPARED BY THE REGISTRAR
 APPROVED AS A TAX MAP PURSUANT TO THE
 PROVISIONS OF THE TAX MAP ACT, P.L. 1975-37
 IN THE COUNTY OF ATLANTIC COUNTY, NEW JERSEY
 BY *R. J. P. [Signature]* REGISTRAR
 JANUARY 1977

TAX MAP
 GALLOWAY TOWNSHIP
 ATLANTIC COUNTY, NEW JERSEY
 SCALE: 1" = 400'
 RICHARD J. PRICE
 NORWOOD, N.J.
 A LICENSED SURVEYOR

SHEET 25

SHEET 26.01

SHEET 26.01

SHEET 26.01

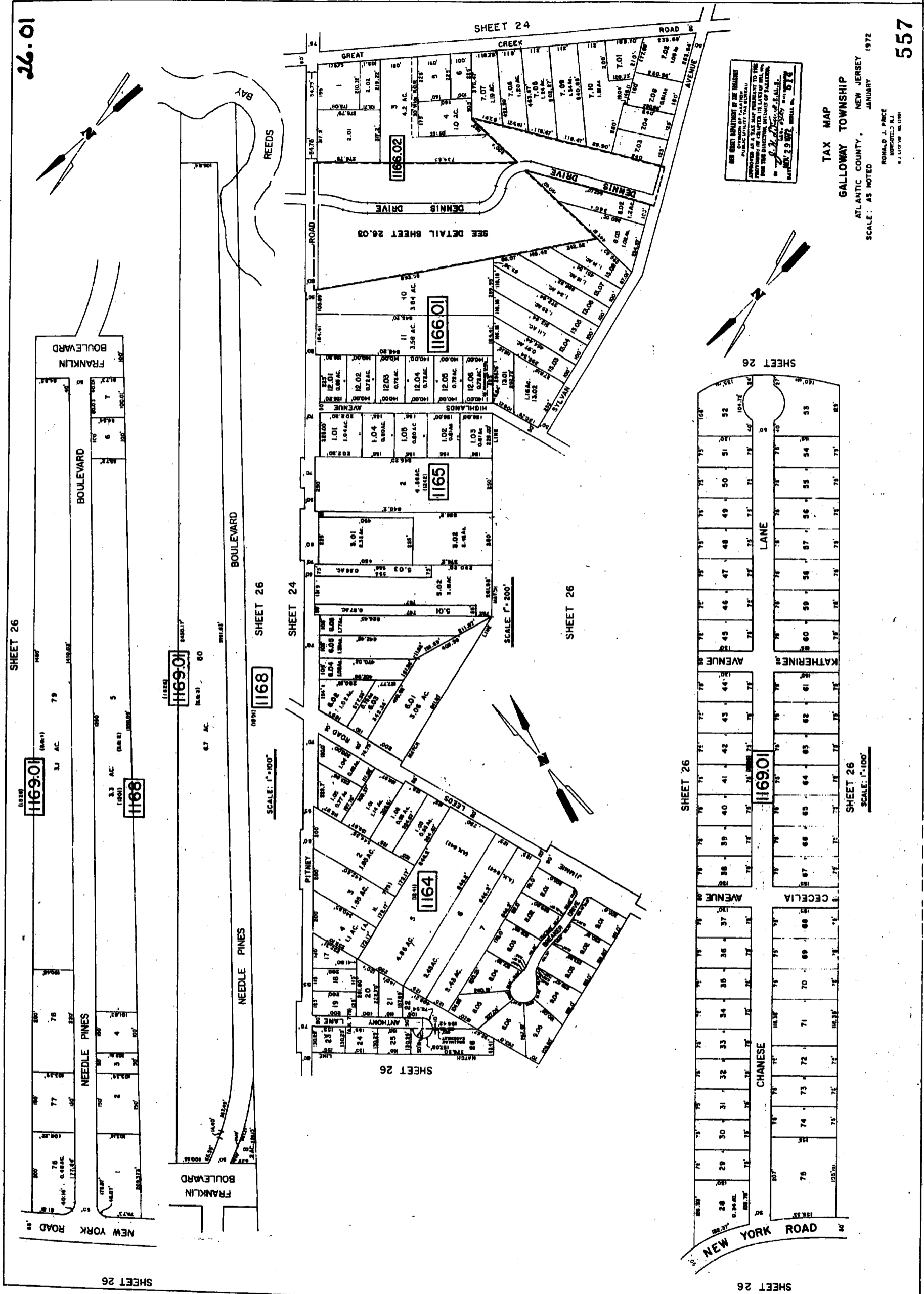
SHEET 24

SHEET 27

SHEET 30

REVISED BY ALEXANDER M. CUMMILL ASSOC. TO JAN. 1978

26.01



SHEET 26

1169.01

1168

1168

1169.01

1168

SHEET 26

SHEET 26

1168

1168

1165

1164

1166.01

1166.02

SHEET 26

SHEET 26

1165

1164

1166.01

1166.02

1166.01

1166.02

SHEET 26

SHEET 26

1169.01

1169.01

1169.01

1169.01

SHEET 26

SHEET 26

1169.01

1169.01

1169.01

1169.01

SHEET 26

THE BEST ENGINEERING IN THE TOWNSHIP
 DIVISION OF PLANNING
 AND ZONING DEPARTMENT
 ATTACHED TO THE COUNTY ENGINEER'S OFFICE
 PREPARED BY THE COUNTY ENGINEER'S OFFICE
 FOR THE DIRECTOR, DEPARTMENT OF TREASURY
 COUNTY OF ATLANTIC, NEW JERSEY
 DATE: 1972
 SHEET NO. 557

TAX MAP
 GALLOWAY TOWNSHIP
 ATLANTIC COUNTY, NEW JERSEY
 SCALE: AS NOTED
 JANUARY 1972
 RONALD J. PRICE
 ENGINEER
 411 LYON AVENUE
 PHILADELPHIA, PA. 19106


557

NOTES:
 1. LETTERS IN INDICATES NUMBER ON MAP OF SEVERAL PARCELS BY H. S. COMPANY
 2. LETTERS IN INDICATES NUMBER ON MAP OF SEVERAL PARCELS BY H. S. COMPANY

REVISIONS:
 DEC 1988
 JAN 1989
 JULY 1989
 OCT 1989
 JAN 1990
 APR 1990
 MAY 1990
 JUN 1990
 JULY 1990
 AUG 1990
 SEP 1990
 OCT 1990
 NOV 1990
 DEC 1990

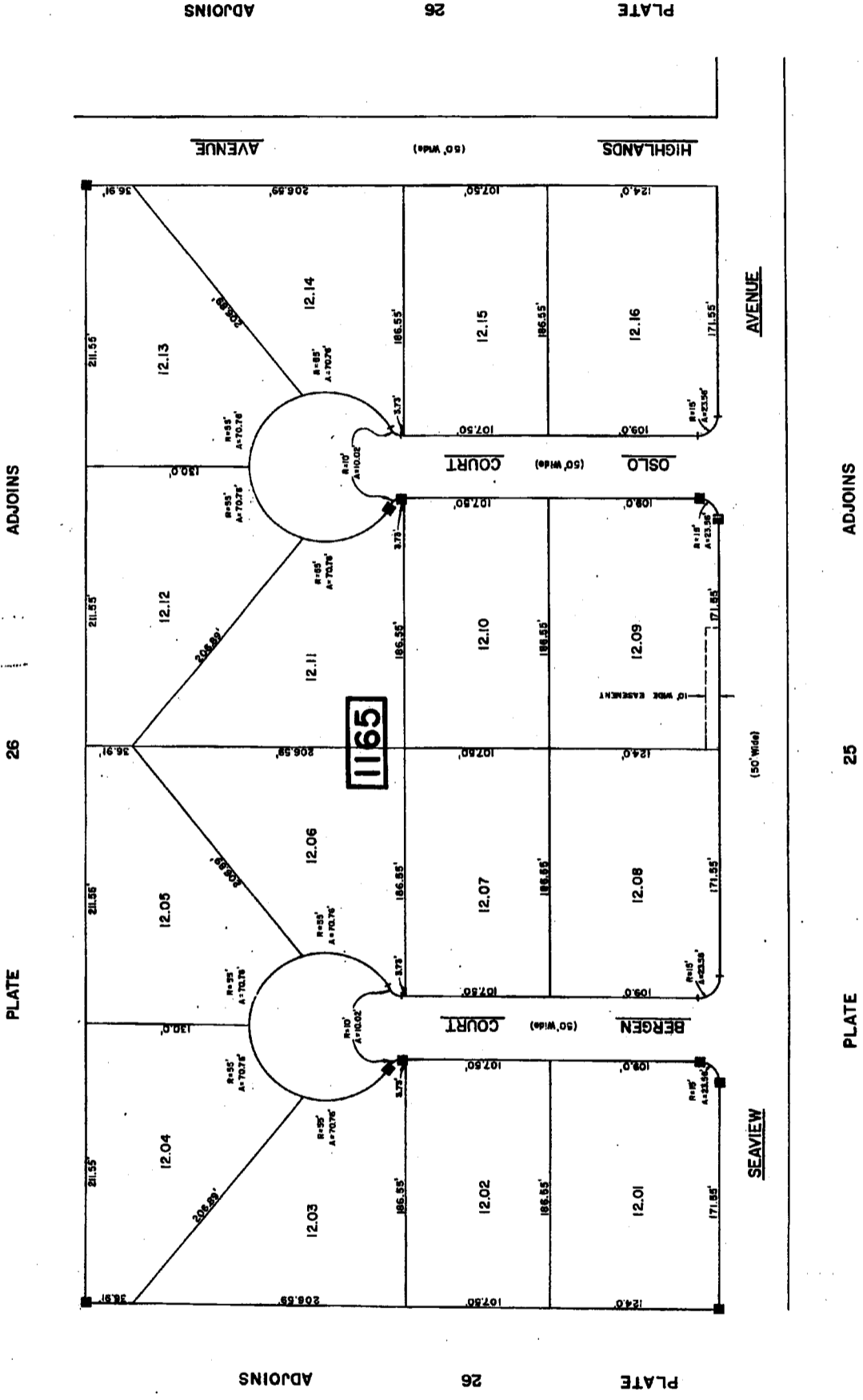
REVISED BY: ALEXANDER M. CHURCHILL ASSOC. TO JAN. 1979

26.02
558

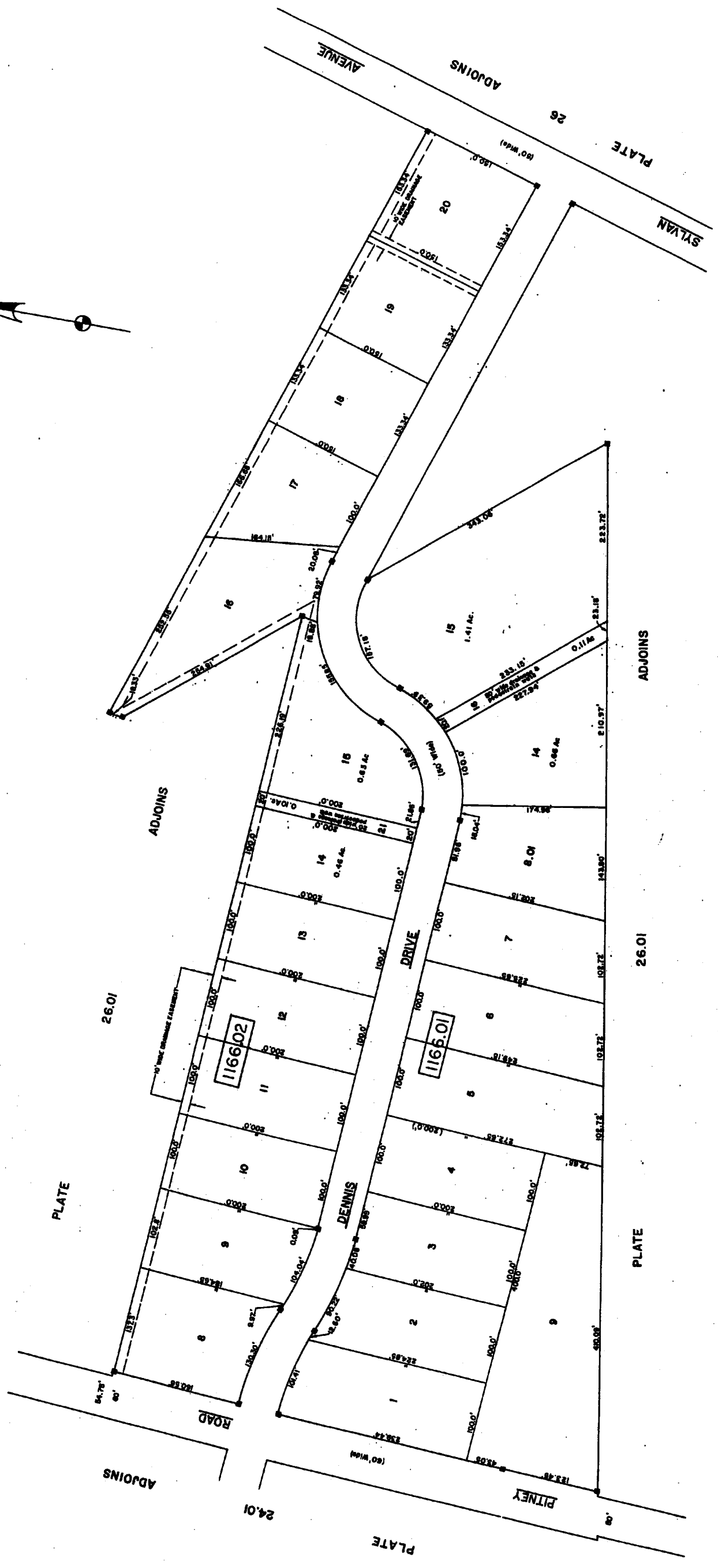


TAX ASSESSMENT MAP
TOWNSHIP OF GALLOWAY
ATLANTIC COUNTY N.J.
Scale 1" = 50' August 1979
ALEXANDER M. CHURCHILL ASSOCIATES
CONSULTING ENGINEERS
BERLIN, NEW JERSEY

2602

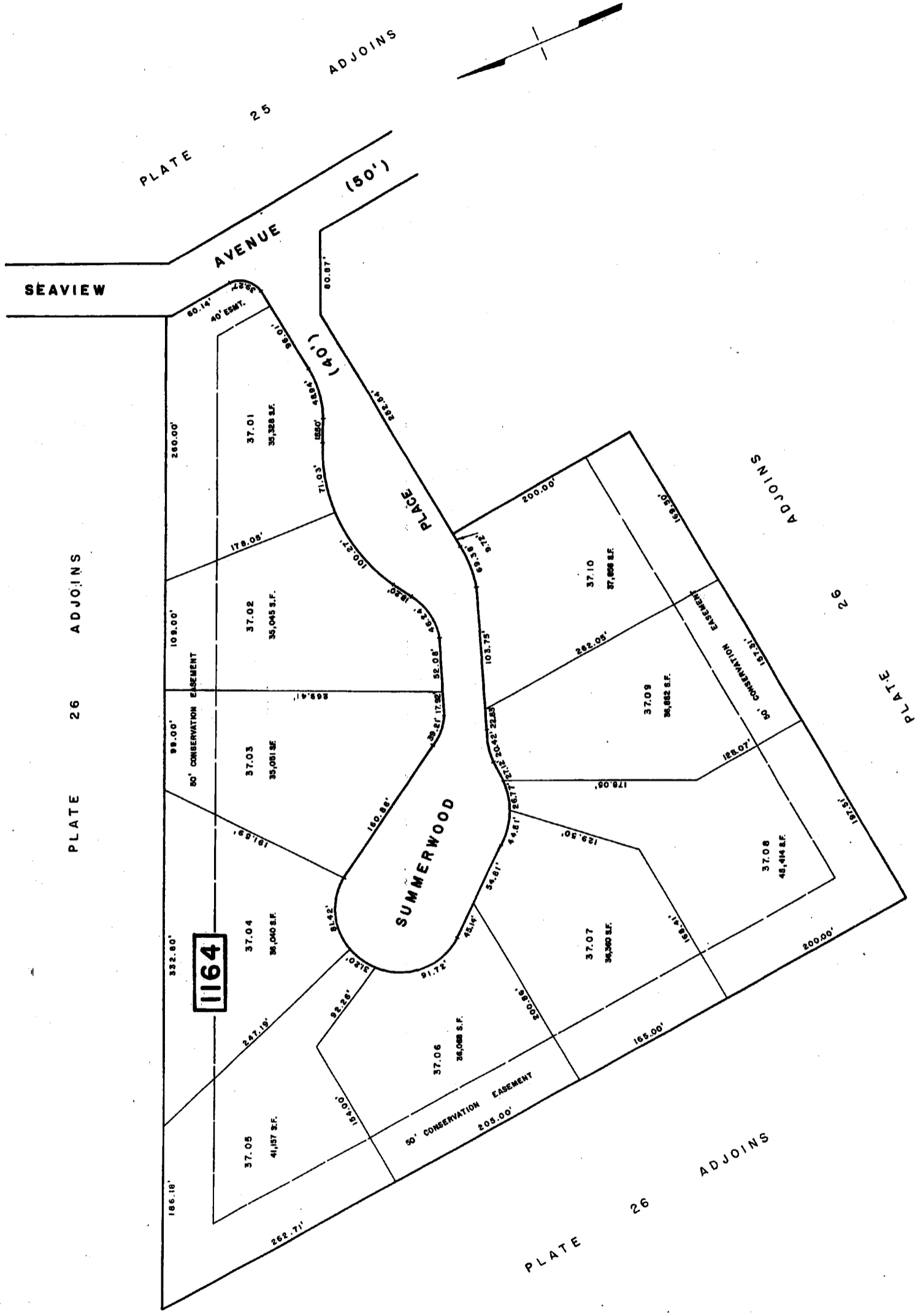


REVISIONS
JULY 1985
AUG 1980



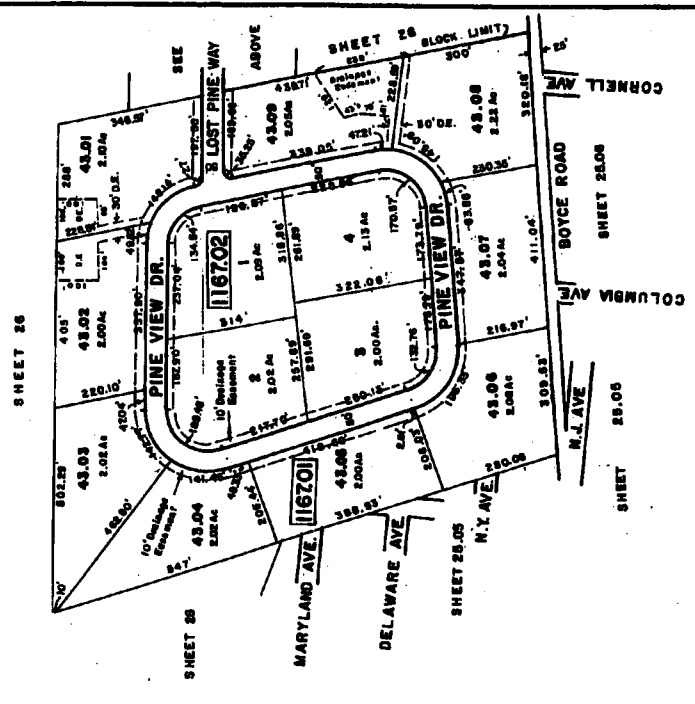
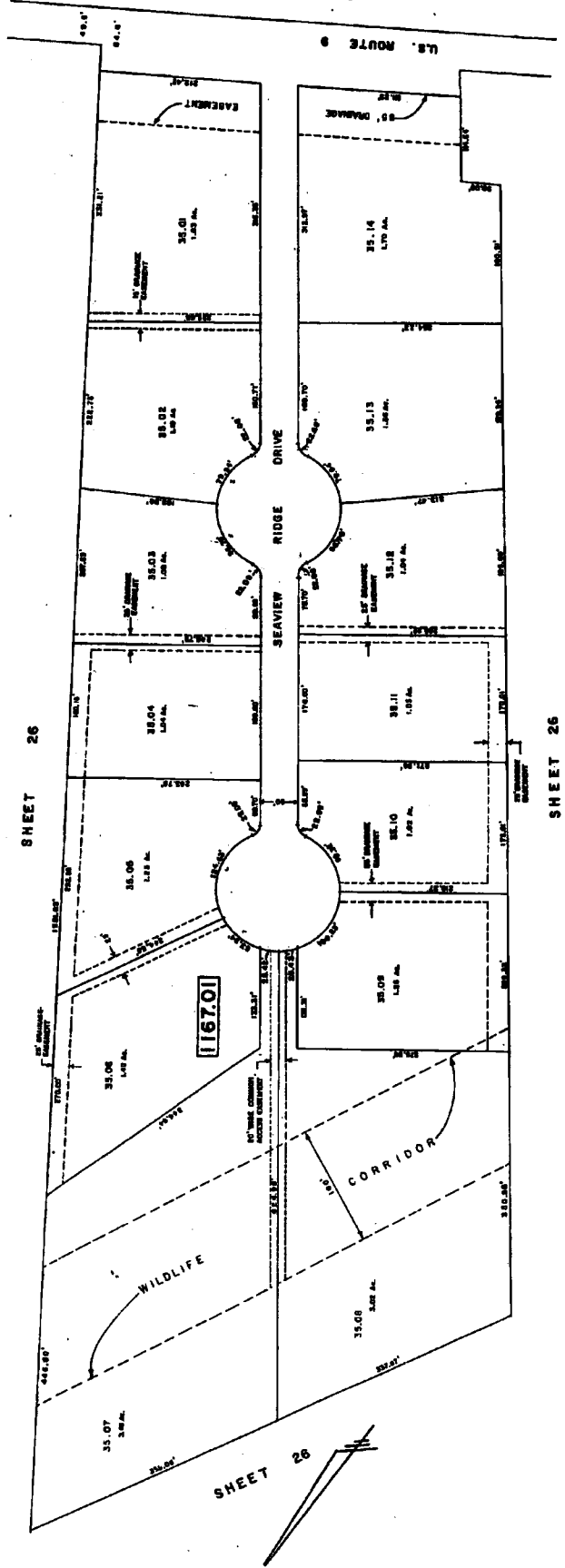
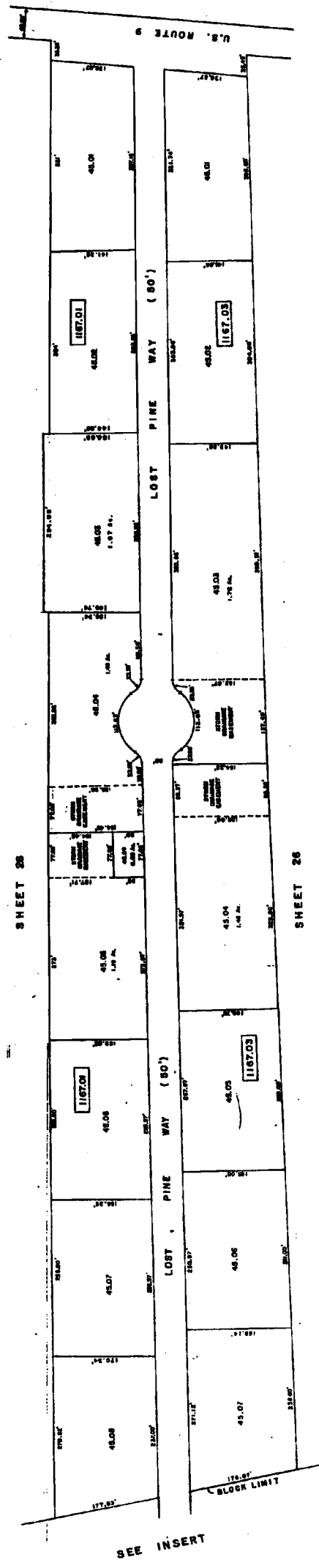
559
 TAX ASSESSMENT MAP
TOWNSHIP OF GALLOWAY
 ATLANTIC COUNTY N.J.
 Scale 1" = 60' August 1979
 ALEXANDER M. CHURCHILL ASSOCIATES
 CONSULTING ENGINEERS
 BERLIN, NEW JERSEY

JAN	1980
APRIL	1980
MAY	1980
JUNE	1980
REVISION	



REV.	DATE	BY	REVISIONS

26.05

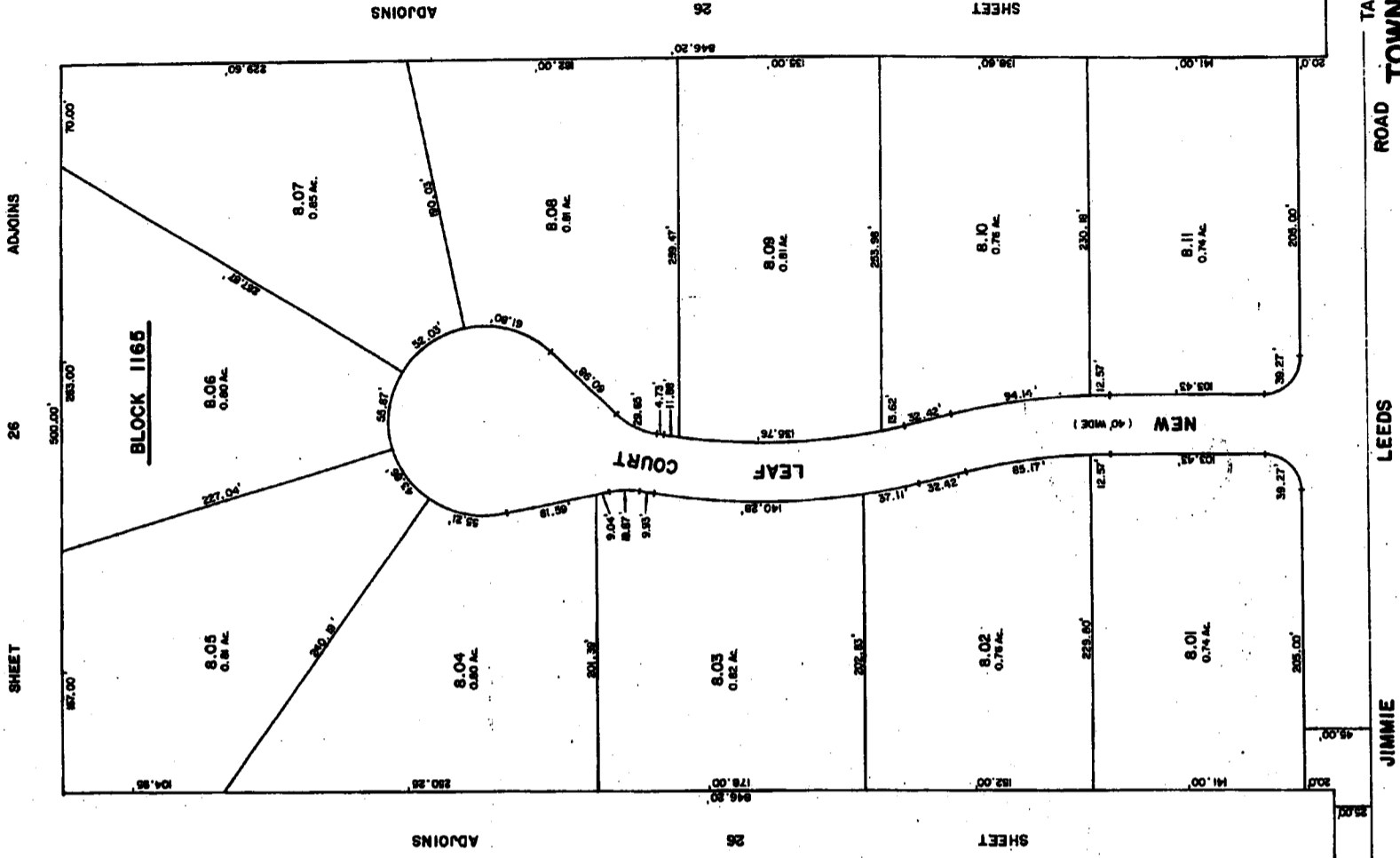


INSERT D.E. - Drillage Easement
SCALE: 1"=500'

561

TAX MAP
TOWNSHIP OF GALLOWAY
 ATLANTIC COUNTY NEW JERSEY
 SCALE: 1" = 100' OCT. 1, 1988
ALEXANDER M. CHURCHILL, P.E. & L.S.
 344 Route 73 - Berlin, New Jersey

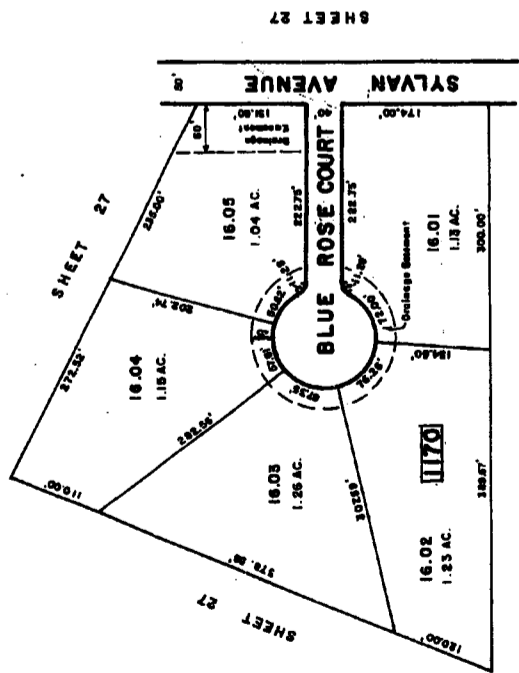
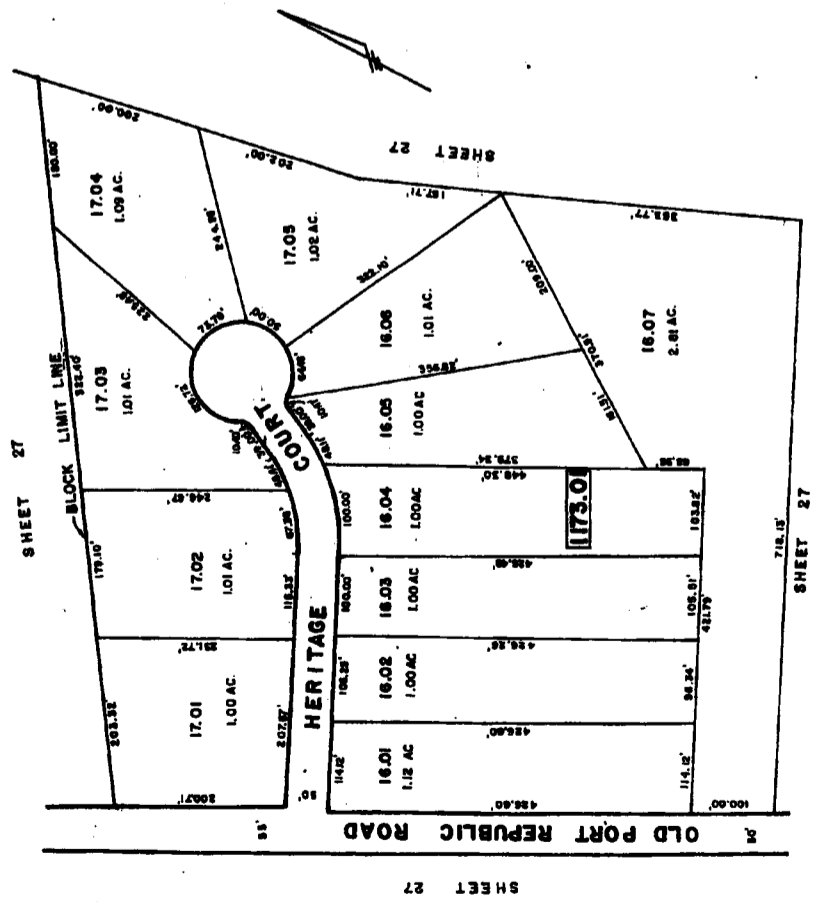
REV.	DATE	BY
1	JULY 1987	...
2	MAY 1988	...
3	AUG 1988	...
4	REVISED	...



TAX ASSESSMENT MAP
TOWNSHIP OF GALLOWAY
 ATLANTIC COUNTY, N.J.
 Scale 1" = 50' June 1984
 ALEXANDER M. CHURCHILL ASSOCIATES
 CONSULTING ENGINEERS
 BERLIN, NEW JERSEY

27.01

564



TAX MAP
 TOWNSHIP OF GALLOWAY
 ATLANTIC COUNTY
 NEW JERSEY
 SCALE: 1" = 100'
 OCT. 1988
 ALEXANDER M. CHURCHILL, P.E. & L.S.
 344 Route 73 - Berlin, New Jersey

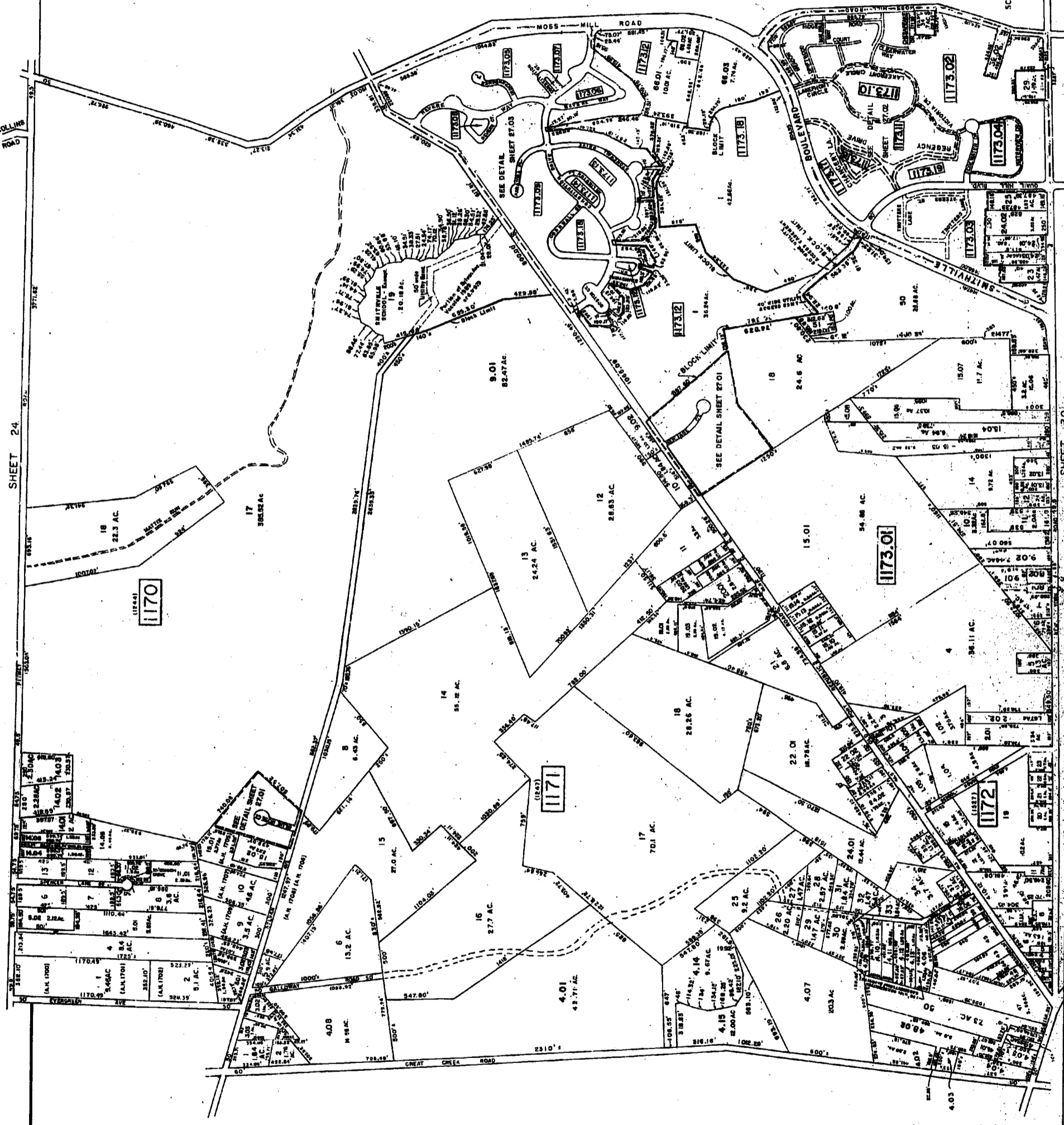
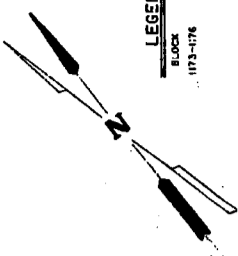
JAN. 1990
 REVISIONS

TAX MAP
 GALLOWAY TOWNSHIP
 ATLANTIC COUNTY, NEW JERSEY
 SCALE 1" = 400'
 JANUARY, 1972

RONALD J. PRICE
 NORTHFIELD, N.J.
 N.J. LICENSE NO. 10, 109

NEW JERSEY DEPARTMENT OF THE TREASURY
 PUBLIC UTILITIES TAX BUREAU
 APPROVED AS A TAX MAP PURSUANT TO THE
 PROVISIONS OF JERSEY'S STATUTES TO THE
 EFFECT THAT THE BOARD OF TAXATION
 HAS AUTHORIZED THE BOARD OF TAXATION
 TO ISSUE A TAX MAP SERIAL NO. 513
 DATE NOV. 29 1971

LEGEND
 BLOCK SHEET
 173-176 28.01



REV. DATE	REVISIONS
1974	
1973	
1972	
1971	
1970	
1969	
1968	
1967	
1966	
1965	
1964	
1963	
1962	
1961	
1960	
1959	
1958	
1957	
1956	
1955	
1954	
1953	
1952	
1951	
1950	
1949	
1948	
1947	
1946	
1945	
1944	
1943	
1942	
1941	
1940	
1939	
1938	
1937	
1936	
1935	
1934	
1933	
1932	
1931	
1930	
1929	
1928	
1927	
1926	
1925	
1924	
1923	
1922	
1921	
1920	
1919	
1918	
1917	
1916	
1915	
1914	
1913	
1912	
1911	
1910	
1909	
1908	
1907	
1906	
1905	
1904	
1903	
1902	
1901	
1900	

LETTERS A-M INDICATES NUMBER ON MAP OF AREAS HIGHLIGHTED BY SILVER-GULLARMAN

TAX ASSESSMENT MAP
TOWNSHIP OF GALLOWAY
 ATLANTIC COUNTY N.J.
 Scale 1" = 100' April 1982
 ALEXANDER M. CHURCHILL ASSOCIATES
 CONSULTING ENGINEERS
 BERLIN, NEW JERSEY



SHEET 28

SHEET 27

SHEET 28

SHEET 27

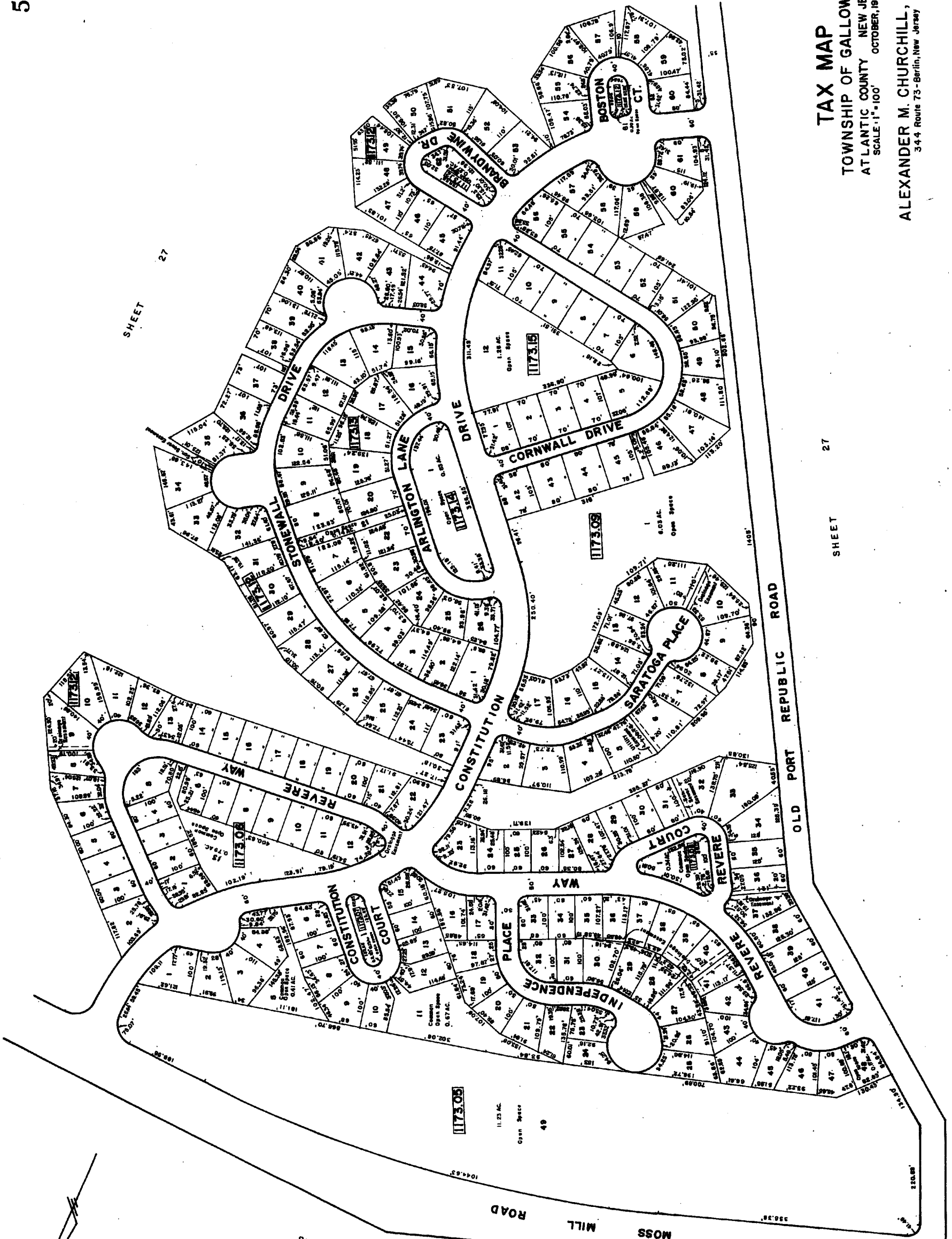
MAR	1980
JAN	1981
OCT	1981
AUG	1982
MARCH	1983
DEC	1983
NOV	1984
JUNE	1984
FEB	1984
MAY	1985
MARCH	1985
REVISED	

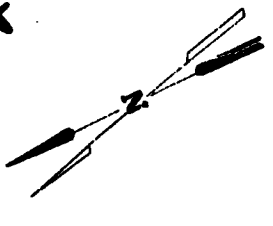
SHEET 27

SHEET 28

SHEET 27

TAX MAP
TOWNSHIP OF GALLOWAY
AT LANTIC COUNTY NEW JERSEY
SCALE: 1"=100' OCTOBER, 1988
ALEXANDER M. CHURCHILL, P.E. & L.S.
 344 Route 73 - Berlin, New Jersey





EDWIN B. FORSYTHE
NATIONAL WILDLIFE REFUGE

SHEET 29

SHEET 33

SHEET 30

SHEET 30 TAX MAP

GALLOWAY TOWNSHIP
ATLANTIC COUNTY, NEW JERSEY

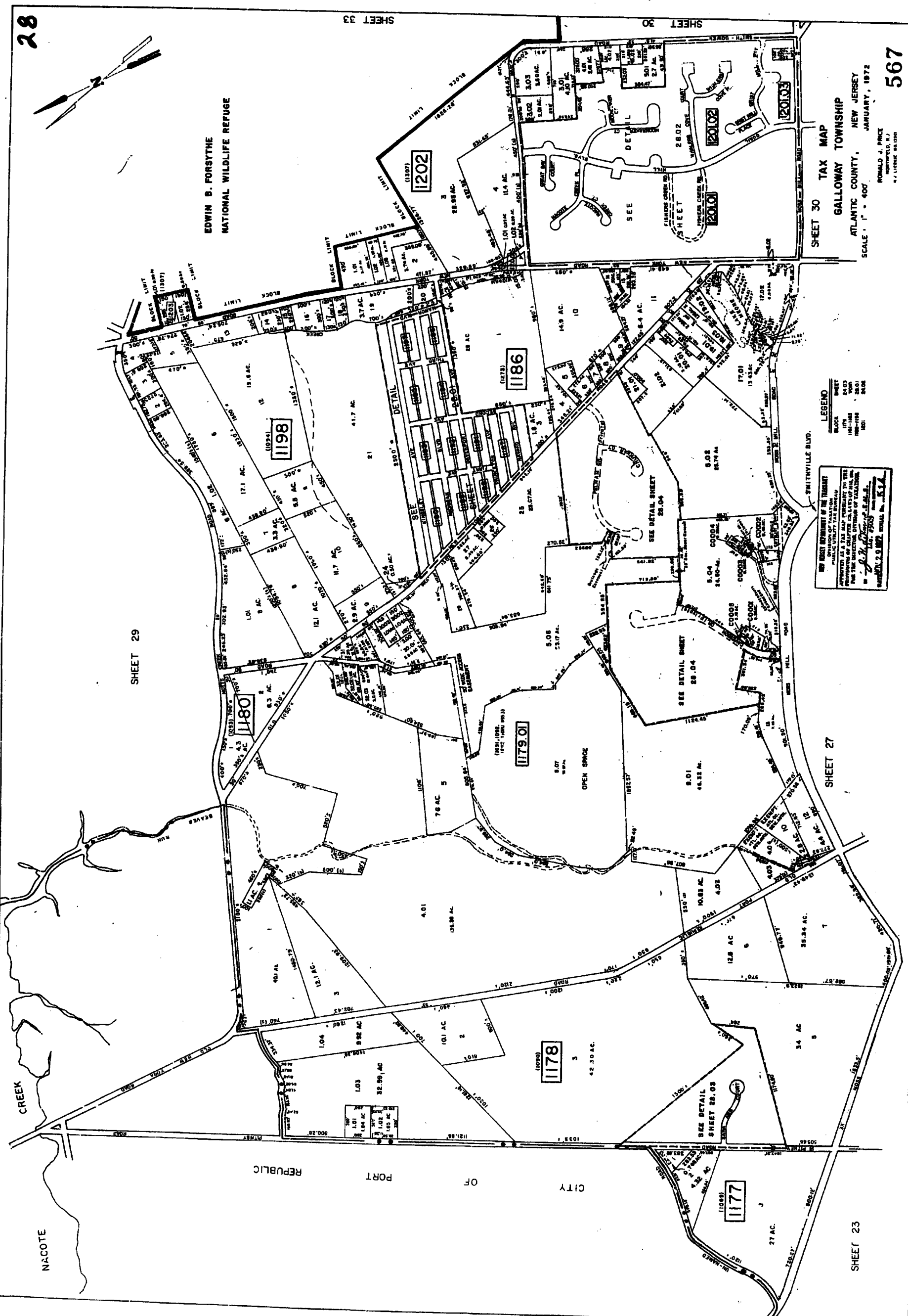
SCALE: 1" = 400'

RONALD J. PRICE
HARTFORD, N.J.
L. LICENSE 68,176

LEGEND

BLK	BLK
100-100	100
100-100	100
100-100	100
100-100	100

NEW JERSEY DEPARTMENT OF THE TREASURY
PUBLIC UTILITY TAX MAP
APPROVED AS A TAX MAP PURSUANT TO THE
PROVISIONS OF CHAPTER 124, PART 10 OF TITLE 17
OF THE STATUTES OF NEW JERSEY, AS AMENDED,
BY A. R. HOFFMAN, JR., REGISTERED PROFESSIONAL
SURVEYOR, LICENSE NO. 15,505, ON
MAY 23, 1977, SERIAL NO. 1317.



FEB	1983
MAR	1984
JAN	1985
JULY	1986
OCT	1987
NOV	1988
JAN	1989
OCT	1987
NOV	1987
JULY	1988
AUGUST	1988
MARCH	1984
DEC	1984
NOV	1984
APRIL	1984
MAY	1985
MARCH	1985
JULY	1985
APRIL	1982
DEC	1981
NOV	1981
DEC	1980
MAR	1980
NOV	1979
AUGUST	1978
FEBRUARY	1978
OCTOBER	1977
> PREVIOUS	

SHEET 23

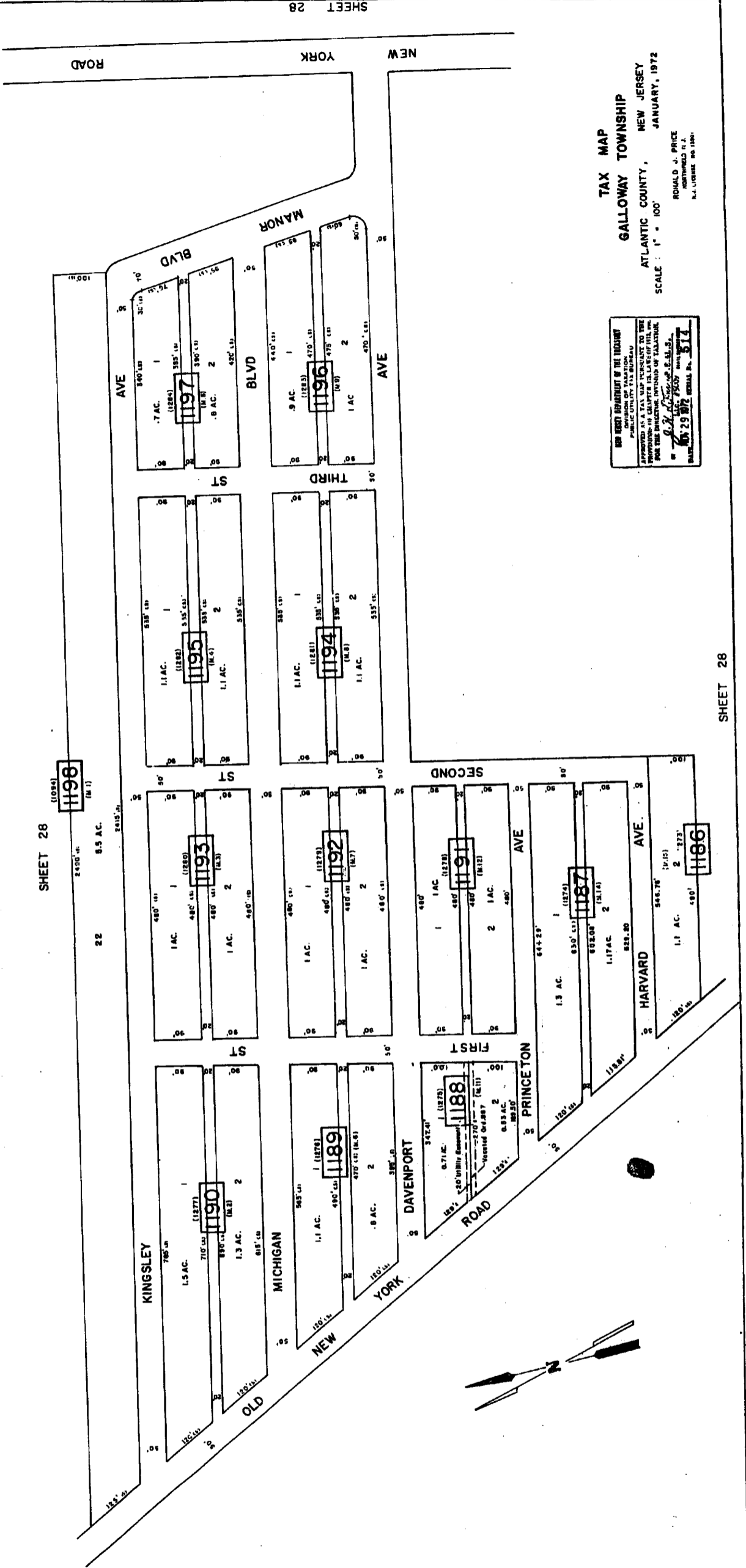
SHEET 27

NACOTE

PORT OF CITY

CREEK

28.01
568



SHEET 28
1198
2,450 sq. ft.
8.5 AC.
2,415 sq. ft.

22
1193
480 sq. ft.
1 AC.
480 sq. ft.
1 AC.
480 sq. ft.
1 AC.
480 sq. ft.
1 AC.

1195
1.1 AC.
835 sq. ft.
1194
1.1 AC.
535 sq. ft.
1196
1.1 AC.
535 sq. ft.

1197
0.7 AC.
340 sq. ft.
1196
0.9 AC.
470 sq. ft.
1 AC.
470 sq. ft.

1191
1 AC.
480 sq. ft.
1187
1.17 AC.
602 sq. ft.
1.17 AC.
602 sq. ft.

1189
1.1 AC.
585 sq. ft.
1188
0.71 AC.
342 sq. ft.
1186
1.1 AC.
480 sq. ft.

1190
1.3 AC.
890 sq. ft.
1189
1.1 AC.
585 sq. ft.
1188
0.71 AC.
342 sq. ft.
1187
1.17 AC.
602 sq. ft.
1186
1.1 AC.
480 sq. ft.

TAX MAP
GALLOWAY TOWNSHIP
ATLANTIC COUNTY, NEW JERSEY
JANUARY, 1972
SCALE: 1" = 100'
RONALD J. PRICE
NORTHFIELD, N.J.
A.C. LICENSE NO. 1001

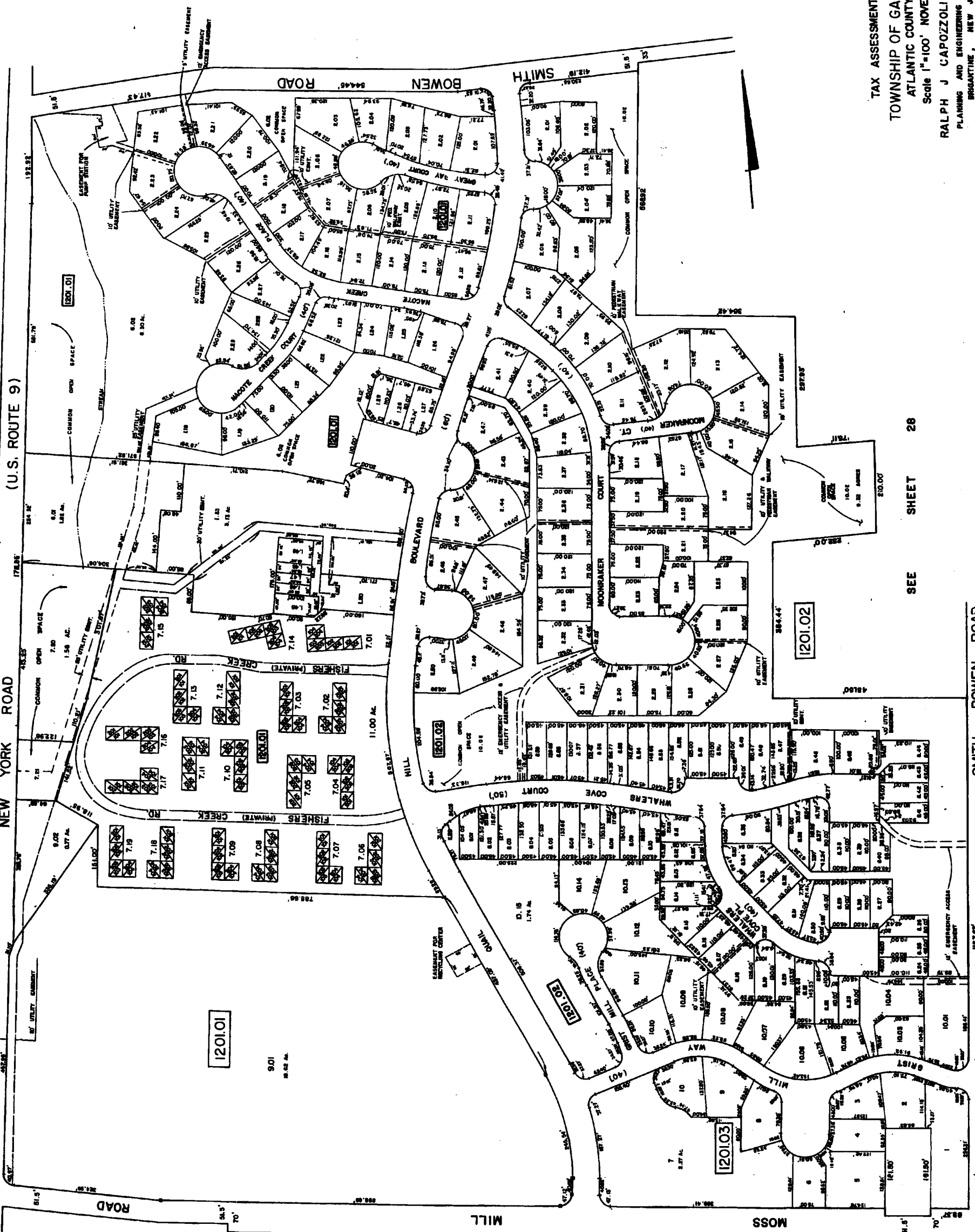
THE NEW JERSEY DEPARTMENT OF TREASURY
DIVISION OF TAXATION
PROPERTY TAX MAPS ARE SUBJECT TO THE
PROVISIONS OF CHAPTER 124 OF TITLE 17A, N.J.A.C.
FOR THE DIRECTOR, DIVISION OF TAXATION
BY *[Signature]*
DATE: 01/29/72 SERIAL NO. 514

DATE	REVISIONS
OCT. 1968	
JAN. 1969	
NOV. 1964	
FEBRUARY 1972	

LETTERS "L.C." INDICATES NUMBER ON MAP OF "ATLANTIC CITY REVENUES" BY SEABOARD NATIONAL REPLY CO.
"M.C." INDICATES NUMBER ON MAP OF "ATLANTIC CITY MANOR"

SHEET 28

SHEET 28



TAX ASSESSMENT MAP
 TOWNSHIP OF GALLOWAY
 ATLANTIC COUNTY N.J.
 Scale 1"=100' NOVEMBER 1981

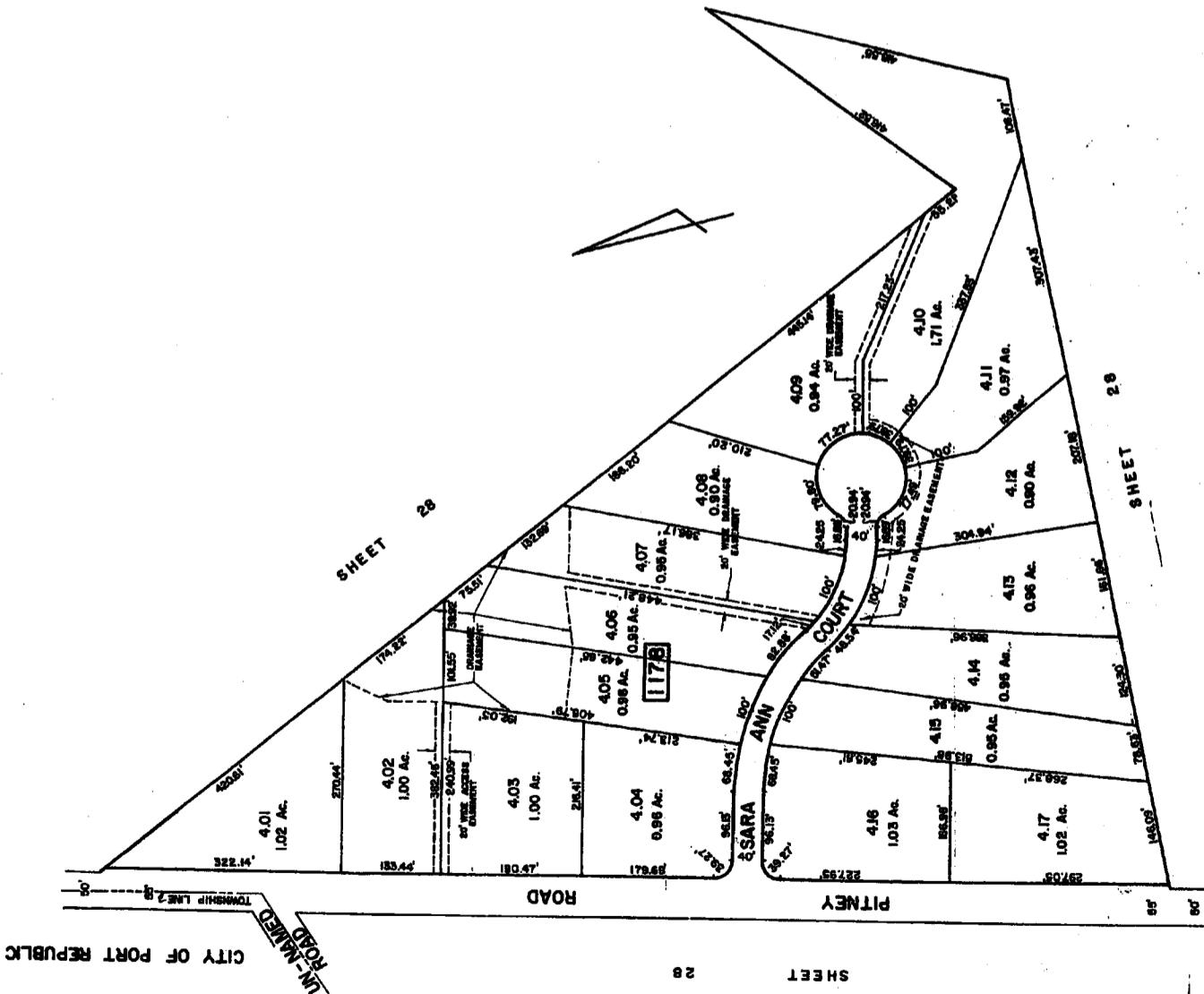
RALPH J. CAPOZZOLI ASSOCIATES
 PLANNING AND ENGINEERING CONSULTANTS
 BRIGANTINE, NEW JERSEY

SEE SHEET 28

SMITH - BOWEN ROAD

DATE	REVISIONS
JULY 1985	
AUGUST 1985	
APRIL 1986	
DEC. 1986	
NOV. 2004	
MAY 2005	
NOV. 2005	
SEPT. 2006	

28.03
570



TAX MAP
TOWNSHIP OF GALLOWAY
ATLANTIC COUNTY NEW JERSEY
SCALE: 1" = 100'
JAN. 1988
ALEXANDER M. CHURCHILL, P.E. & L.S.
344 Route 75 - Berlin, New Jersey

CITY OF PORT REPUBLIC
UN-MAINTAINED ROAD
TOWNSHIP LINE 2 B
PITNEY ROAD
SHEET 28

20-04

571

TAX MAP

TOWNSHIP OF GALLOWAY

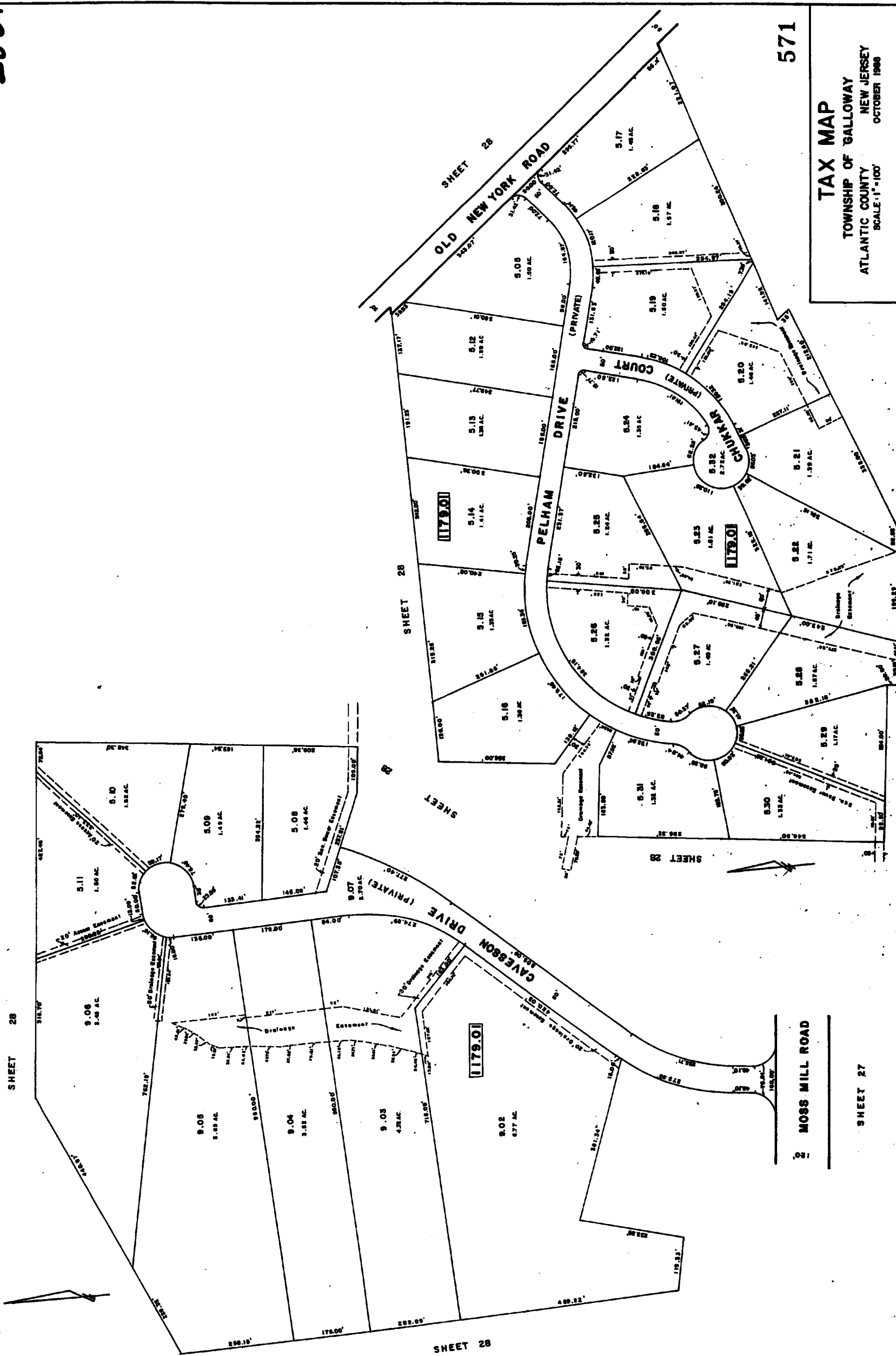
ATLANTIC COUNTY

NEW JERSEY

SCALE: 1" = 100'

OCTOBER 1988

ALEXANDER M. CHURCHILL, P.E. & S.L.S.
344 Route 73 - Berlin, New Jersey



SHEET 28

SHEET 28

SHEET 27

MOSS MILL ROAD

CAVESSON DRIVE (PRIVATE)

PELHAM DRIVE (PRIVATE)

CHUNKS COURT (PRIVATE)

OLD NEW YORK ROAD

SHEET 28

SHEET 28

SHEET 28

SHEET 28

SHEET 28

SHEET 28

SHEET 28

SHEET 28

SHEET 28

SHEET 28

SHEET 28

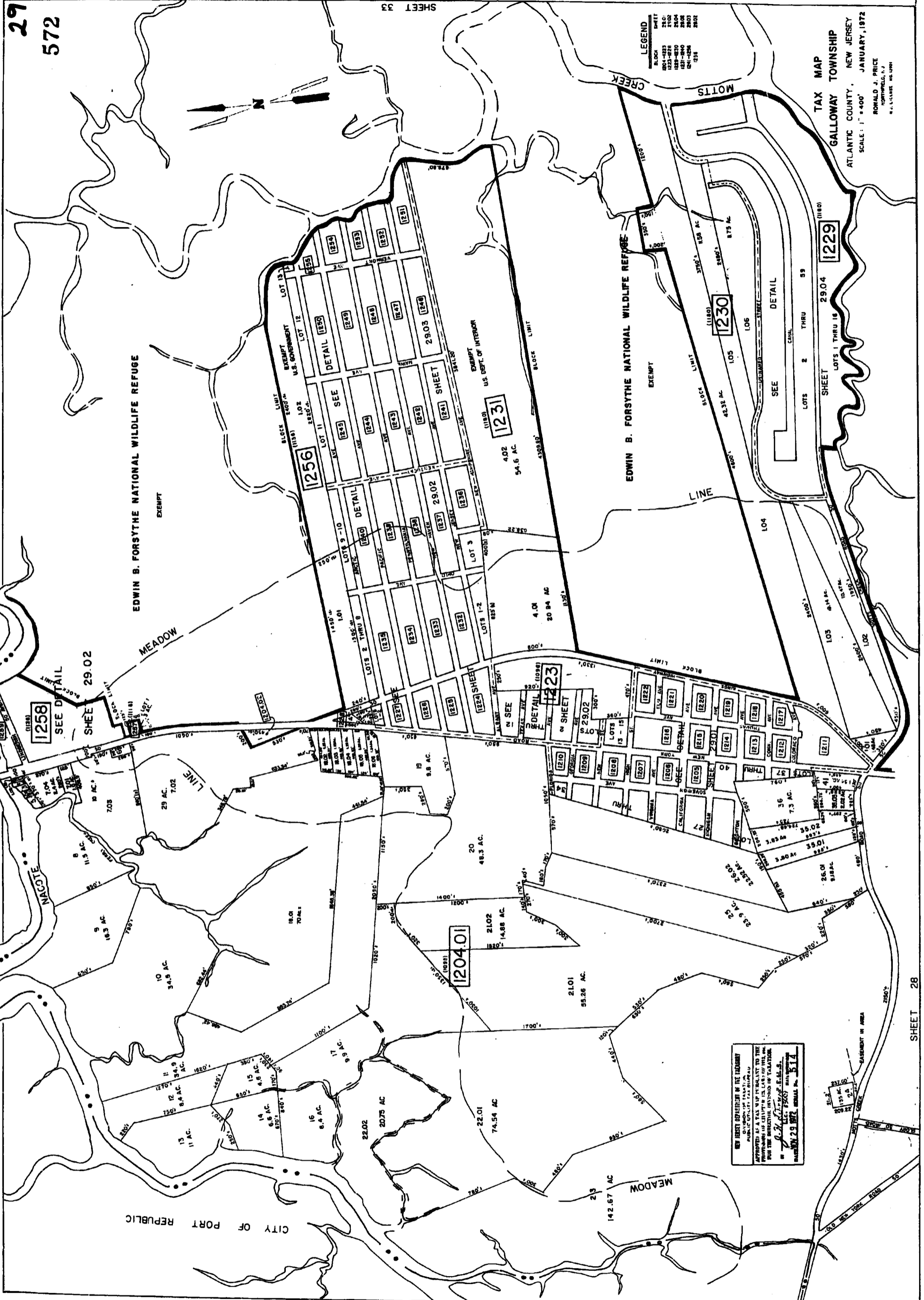
SHEET 28

SHEET 28

SHEET 28

SHEET 28

29
572



LEGEND

BLOCK	2100
SHEET	2100
1221-1222	2100
1223-1224	2100
1225-1226	2100
1227-1228	2100
1229-1230	2100
1231-1232	2100
1233-1234	2100
1235-1236	2100
1237-1238	2100
1239-1240	2100
1241-1242	2100
1243-1244	2100
1245-1246	2100
1247-1248	2100
1249-1250	2100
1251-1252	2100
1253-1254	2100
1255-1256	2100

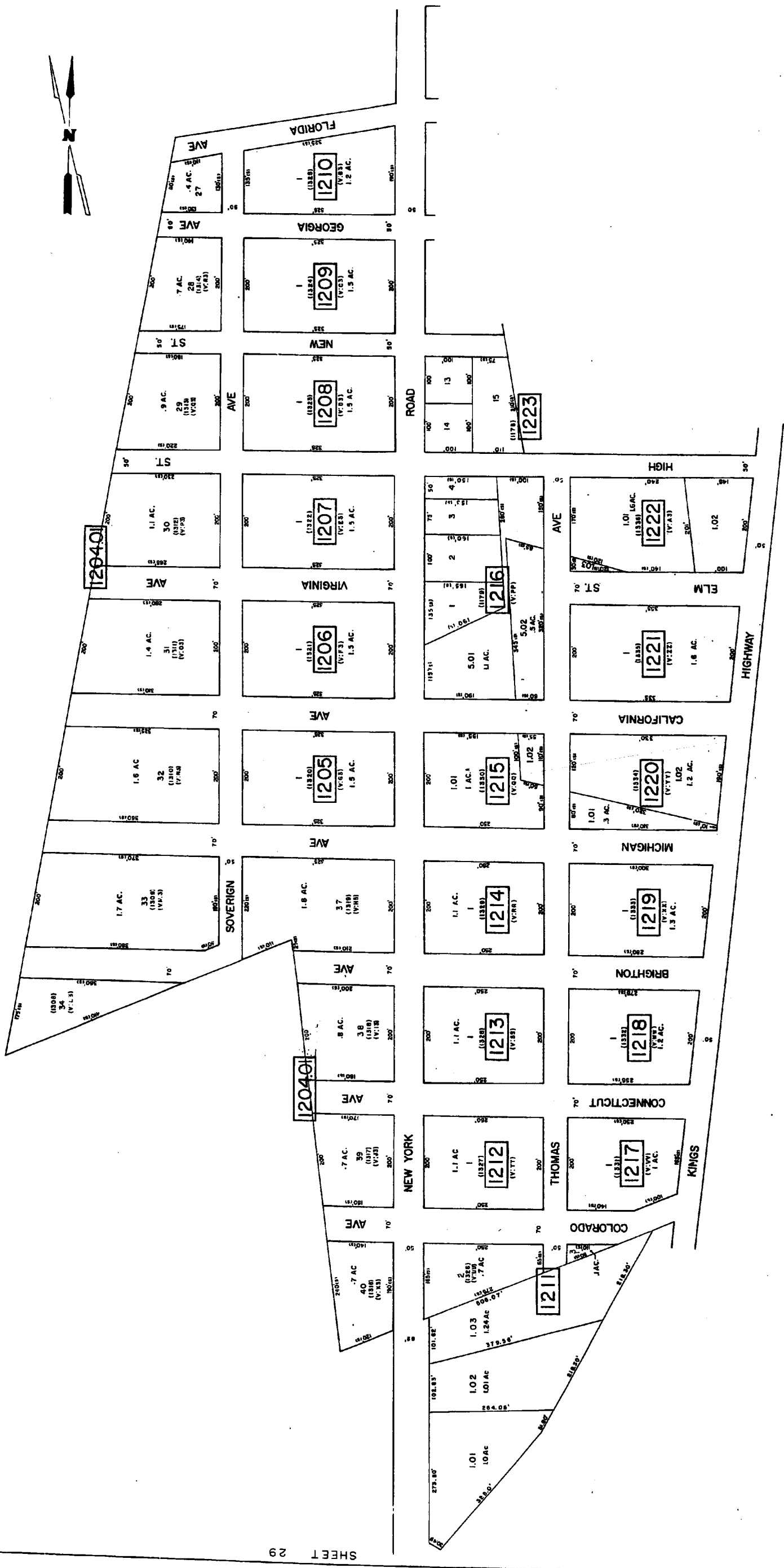
TAX MAP
GALLOWAY TOWNSHIP
ATLANTIC COUNTY, NEW JERSEY
SCALE: 1" = 400'
JANUARY, 1972
RONALD J. PRICE
TOWNSHIP ENGINEER
P.O. BOX 100
MILLSBORO, N.J.

NEW JERSEY DEPARTMENT OF TREASURY
PUBLIC UTILITY TAX DIVISION
APPROVED AS A TAX MAP PURSUANT TO THE
PROVISIONS OF CHAPTER 124, P.L. 1969, AND
FOR THE PURPOSES OF THE TAX MAP ACT
OF 1969, AS AMENDED, BY
R. J. PRICE, TOWNSHIP ENGINEER
DATE: JAN 23 1972, SERIAL NO. 512

REVISIONS
JULY 1989
DEC. 1986
FEB. 1984
MARCH 1983
MAY 1983
JUNE 1981
DEC. 1980
AUG. 1980
FEBRUARY 1978

SHEET 28

SHEET 33

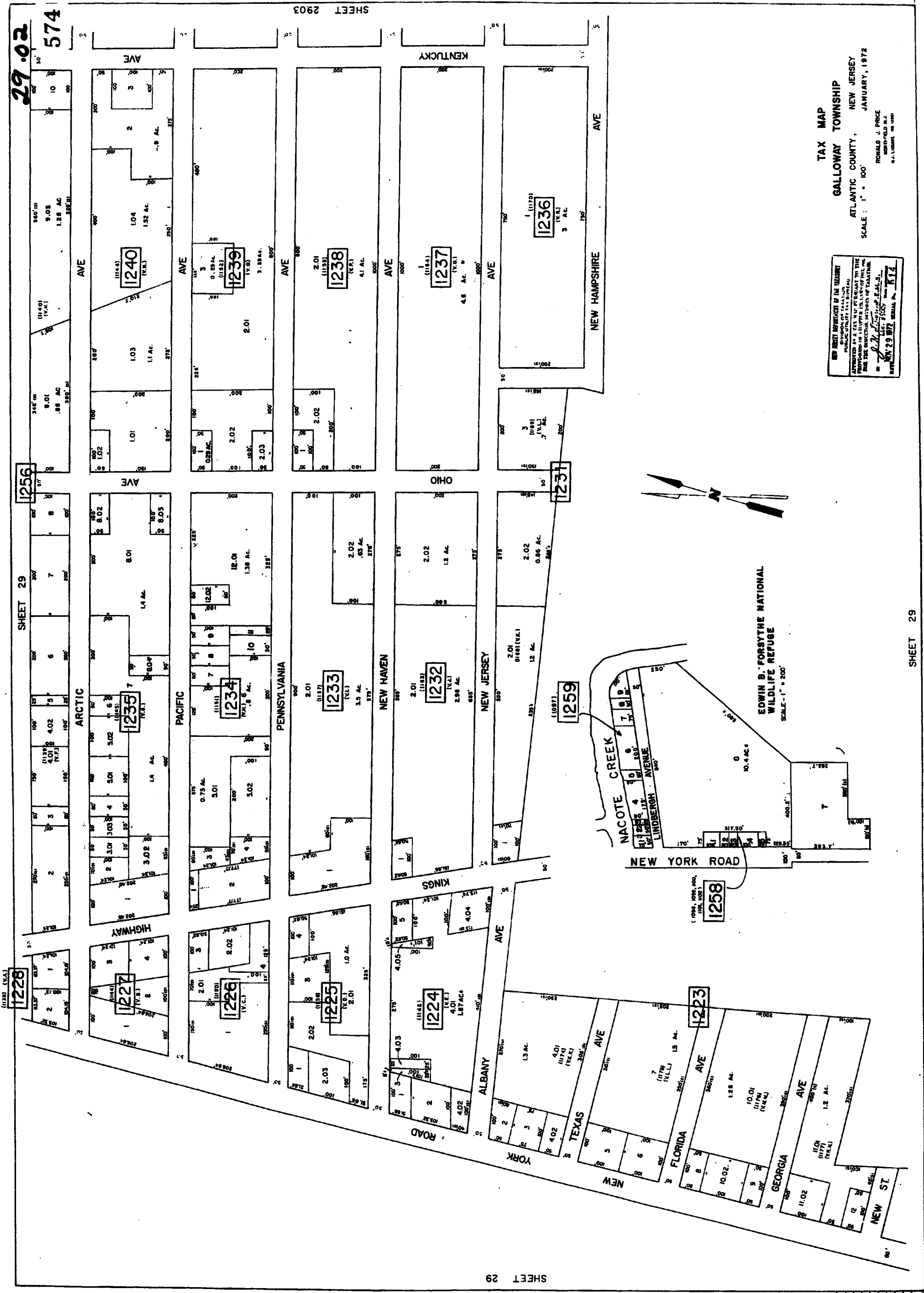


TAX MAP
 GALLOWAY TOWNSHIP
 ATLANTIC COUNTY, NEW JERSEY
 SCALE: 1" = 100'
 JANUARY, 1972
 RONALD J. PRICE
 ENGINEER
 641 MARKET ST. PHILADELPHIA, PA.

573

NEW JERSEY DEPARTMENT OF TREASURY
 DIVISION OF TAXATION
 PUBLIC UTILITY TAX BUREAU
 APPROVED AS A TAX MAP PURSUANT TO THE
 PROVISIONS OF P.L. 1971-107, N.J.S. 17:27
 FOR THE DISCONTINUED METHOD OF TAXATION.
 BY: *[Signature]*
 DATE: 1/11/72
 REVISED: 1/11/72
 SERIAL NO. 5114

NOTE: LETTER "V" INDICATES NUMBER ON MAP OF "AT-ART.C CITY /187AS" BY ARBECON DEV & IMP-INC '70



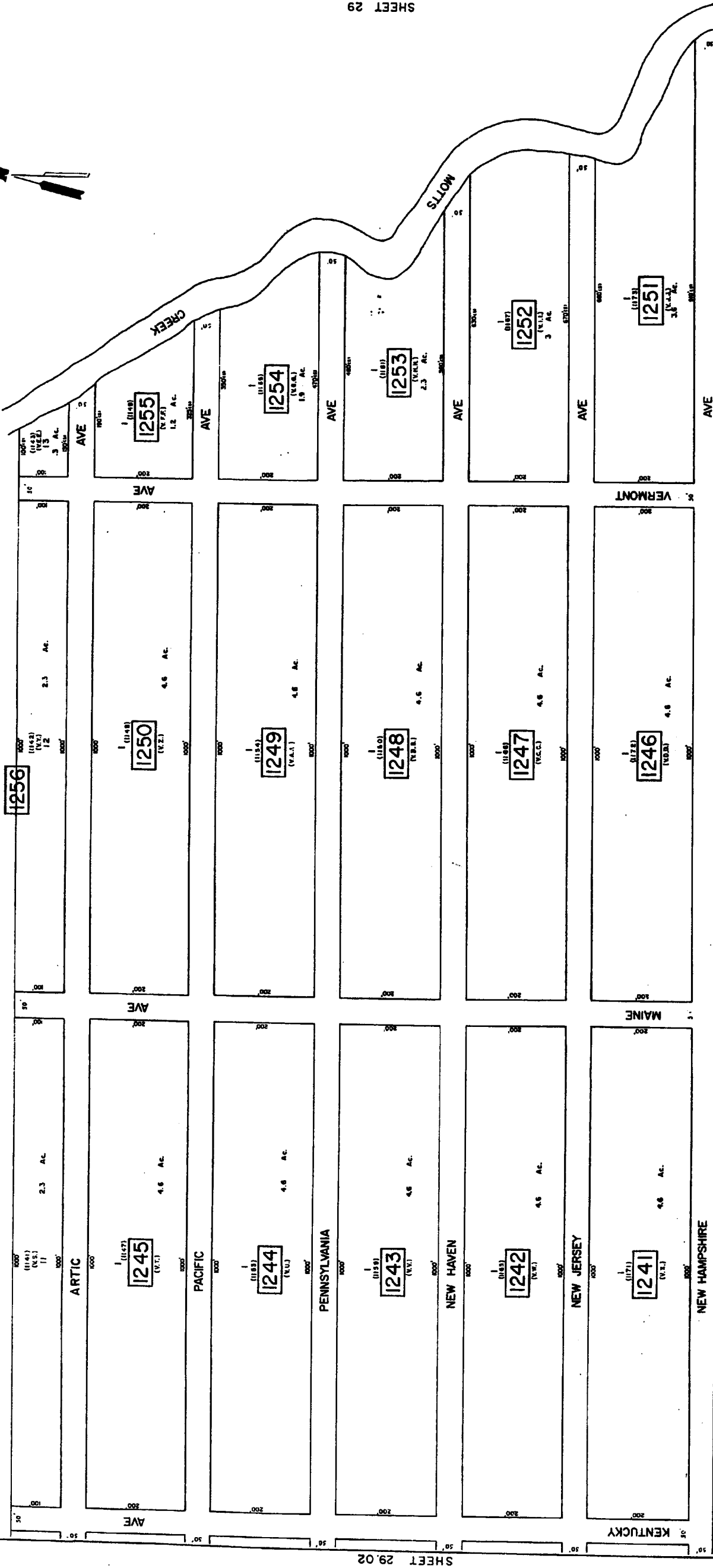
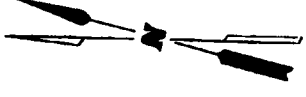
TAX MAP
GALLOWAY TOWNSHIP
ATLANTIC COUNTY, NEW JERSEY
SCALE: 1" = 100'
JANUARY, 1972
RONALD J. PRICE
PLANNING ENGINEER
P.O. BOX 100
MAY 29 1972

NEW JERSEY DEPARTMENT OF TREASURY
DIVISION OF TAXATION
PUBLISHED BY THE BUREAU
OF TAXATION
FOR THE BUREAU OF TAXATION
BY *[Signature]*
MAY 29 1972 SERIAL No. 817

REVISIONS

AUG. 1967	
MARCH 1968	
DEC. 1964	
NOV. 1965	
MAY 1966	

NOTE: LETTER "V" INDICATES NUMBER ON MAP OF "ATLANTIC CITY VISTAS" BY ARBECON DEV. & FINANCE CO.

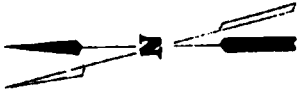
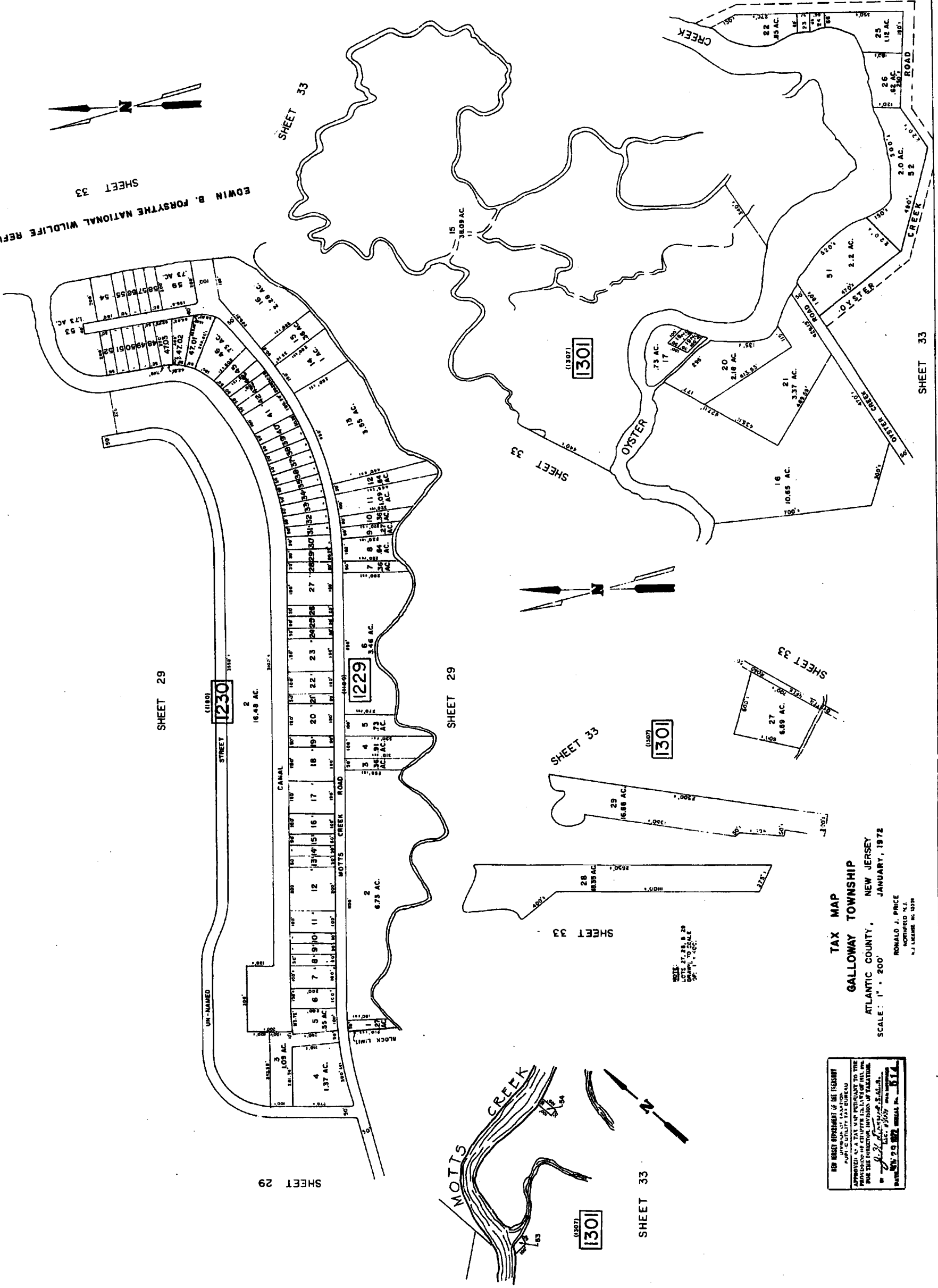



TAX MAP
 GALLOWAY TOWNSHIP
 ATLANTIC COUNTY, NEW JERSEY
 SCALE: 1" = 100'
 JANUARY, 1972
 RONALD J. PRICE
 HORTONFIELD, N.J.
 S. J. BECKER, INC.

FOR BEST RESULTS IN THE FUTURE
 DIVISION OF TAXATION
 PUBLIC UTILITY TAX BUREAU
 PAYMENT OF A TAX NOT PERMANENT TO THE
 PUBLIC UTILITY TAX BUREAU
 FOR THE DIRECTOR, DIVISION OF TAXATION
 BY *[Signature]*
 DATE: MAY 29 1972 SERIAL NO. 612

NOTE: LETTER "S" INDICATES NUMBER ON MAP OF "ATLANTIC CITY VISTAS" BY ARBICOH DEY & FINANCE CO.

EDWIN B. FORSYTHE NATIONAL WILDLIFE REFUGE
SHEET 33

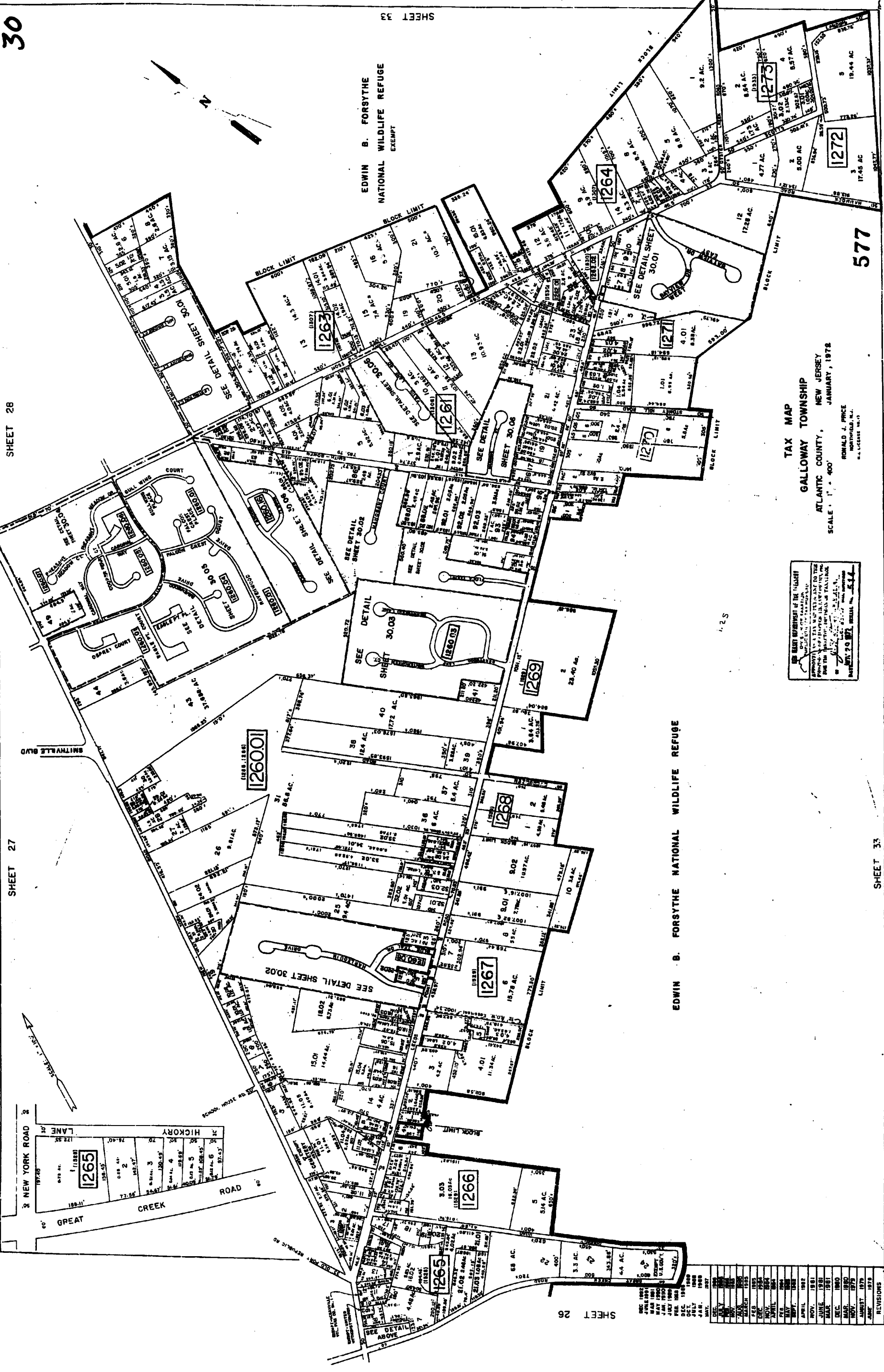


TAX MAP
GALLOWAY TOWNSHIP
 ATLANTIC COUNTY, NEW JERSEY
 SCALE: 1" = 200'
 JANUARY, 1972
 RONALD J. PRICE
 NORTHFIELD, N.J.
 N.J. LICENSE NO. 1039

THE NEW JERSEY DEPARTMENT OF TREASURY
 HAS APPROVED THIS TAX MAP PURSUANT TO THE
 PROVISIONS OF CHAPTER 124A OF TITLE 17C,
 FOR THE FISCAL YEAR ENDING DECEMBER 31, 1972.
 BY: *[Signature]*
 DEPUTY COMMISSIONER OF TREASURY
 DATE: 01/23/72 SERIAL NO. 514

MARCH 1975
NOVEMBER 1981
REVISIONS

EDWIN B. FORSYTHE NATIONAL WILDLIFE REFUGE EXEMPT

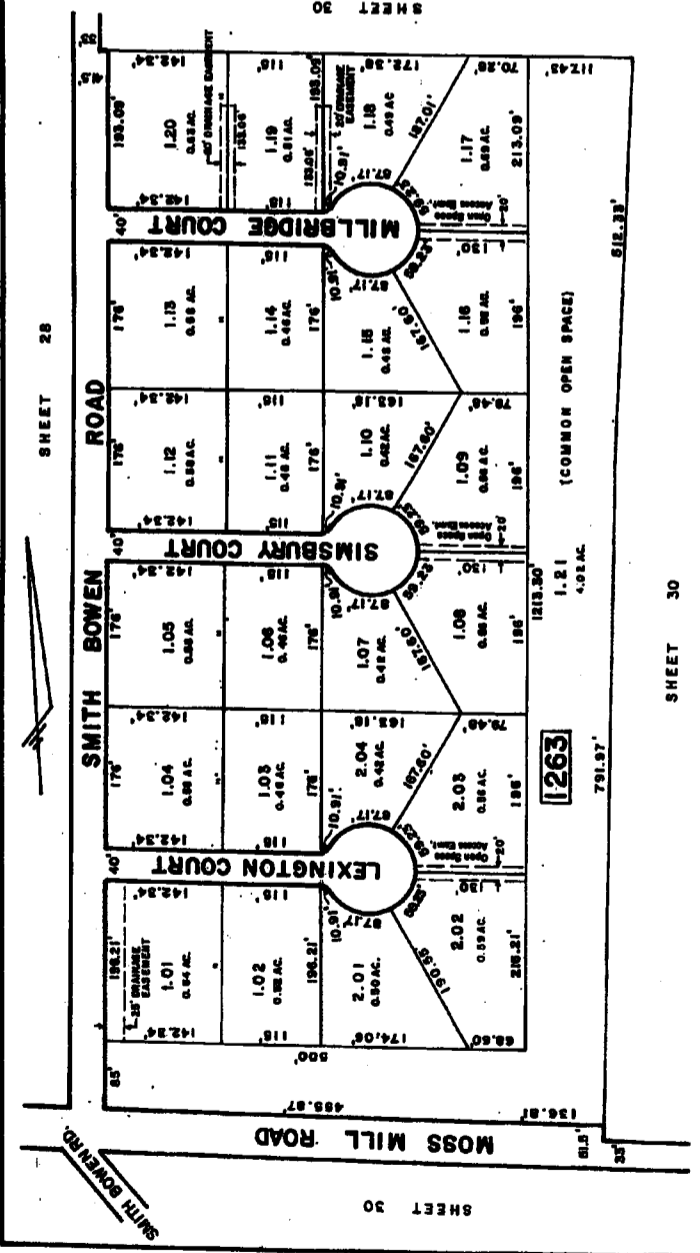
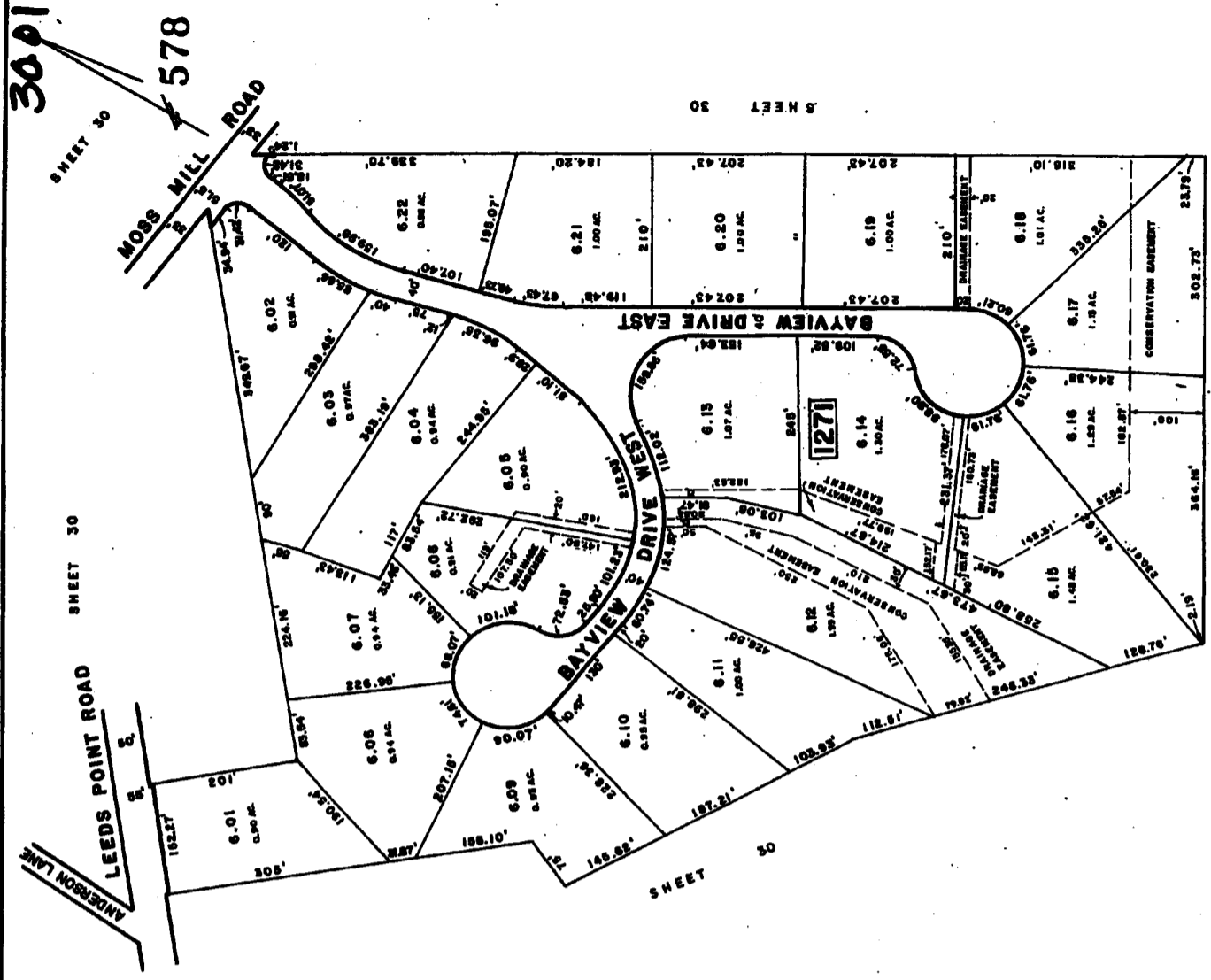


TAX MAP
GALLOWAY TOWNSHIP
ATLANTIC COUNTY, NEW JERSEY
JANUARY, 1978
SCALE: 1" = 400'

THE COUNTY DEPARTMENT OF THE TREASURY
COUNTY CLERK'S OFFICE
COUNTY OFFICE BUILDING
100 MARKET STREET
ATLANTIC CITY, N.J. 08402
DATE: MAY 29 1978, REVISION NO. 5.1.4

REVISIONS	DATE	DESCRIPTION
1	DEC. 1988	ADDED
2	MAY 1989	ADDED
3	JUN 1989	ADDED
4	FEB 1989	ADDED
5	OCT. 1988	ADDED
6	JAN. 1987	ADDED
7	DEC. 1986	ADDED
8	NOV. 1985	ADDED
9	NOV. 1985	ADDED
10	MAY 1985	ADDED
11	MAY 1985	ADDED
12	MAY 1985	ADDED
13	MAY 1985	ADDED
14	MAY 1985	ADDED
15	MAY 1985	ADDED
16	MAY 1985	ADDED
17	MAY 1985	ADDED
18	MAY 1985	ADDED
19	MAY 1985	ADDED
20	MAY 1985	ADDED
21	MAY 1985	ADDED
22	MAY 1985	ADDED
23	MAY 1985	ADDED
24	MAY 1985	ADDED
25	MAY 1985	ADDED
26	MAY 1985	ADDED
27	MAY 1985	ADDED
28	MAY 1985	ADDED
29	MAY 1985	ADDED
30	MAY 1985	ADDED
31	MAY 1985	ADDED
32	MAY 1985	ADDED
33	MAY 1985	ADDED
34	MAY 1985	ADDED
35	MAY 1985	ADDED
36	MAY 1985	ADDED
37	MAY 1985	ADDED
38	MAY 1985	ADDED
39	MAY 1985	ADDED
40	MAY 1985	ADDED
41	MAY 1985	ADDED
42	MAY 1985	ADDED
43	MAY 1985	ADDED
44	MAY 1985	ADDED
45	MAY 1985	ADDED
46	MAY 1985	ADDED
47	MAY 1985	ADDED
48	MAY 1985	ADDED
49	MAY 1985	ADDED
50	MAY 1985	ADDED
51	MAY 1985	ADDED
52	MAY 1985	ADDED
53	MAY 1985	ADDED
54	MAY 1985	ADDED
55	MAY 1985	ADDED
56	MAY 1985	ADDED
57	MAY 1985	ADDED
58	MAY 1985	ADDED
59	MAY 1985	ADDED
60	MAY 1985	ADDED
61	MAY 1985	ADDED
62	MAY 1985	ADDED
63	MAY 1985	ADDED
64	MAY 1985	ADDED
65	MAY 1985	ADDED
66	MAY 1985	ADDED
67	MAY 1985	ADDED
68	MAY 1985	ADDED
69	MAY 1985	ADDED
70	MAY 1985	ADDED
71	MAY 1985	ADDED
72	MAY 1985	ADDED
73	MAY 1985	ADDED
74	MAY 1985	ADDED
75	MAY 1985	ADDED
76	MAY 1985	ADDED
77	MAY 1985	ADDED
78	MAY 1985	ADDED
79	MAY 1985	ADDED
80	MAY 1985	ADDED
81	MAY 1985	ADDED
82	MAY 1985	ADDED
83	MAY 1985	ADDED
84	MAY 1985	ADDED
85	MAY 1985	ADDED
86	MAY 1985	ADDED
87	MAY 1985	ADDED
88	MAY 1985	ADDED
89	MAY 1985	ADDED
90	MAY 1985	ADDED
91	MAY 1985	ADDED
92	MAY 1985	ADDED
93	MAY 1985	ADDED
94	MAY 1985	ADDED
95	MAY 1985	ADDED
96	MAY 1985	ADDED
97	MAY 1985	ADDED
98	MAY 1985	ADDED
99	MAY 1985	ADDED
100	MAY 1985	ADDED

3001



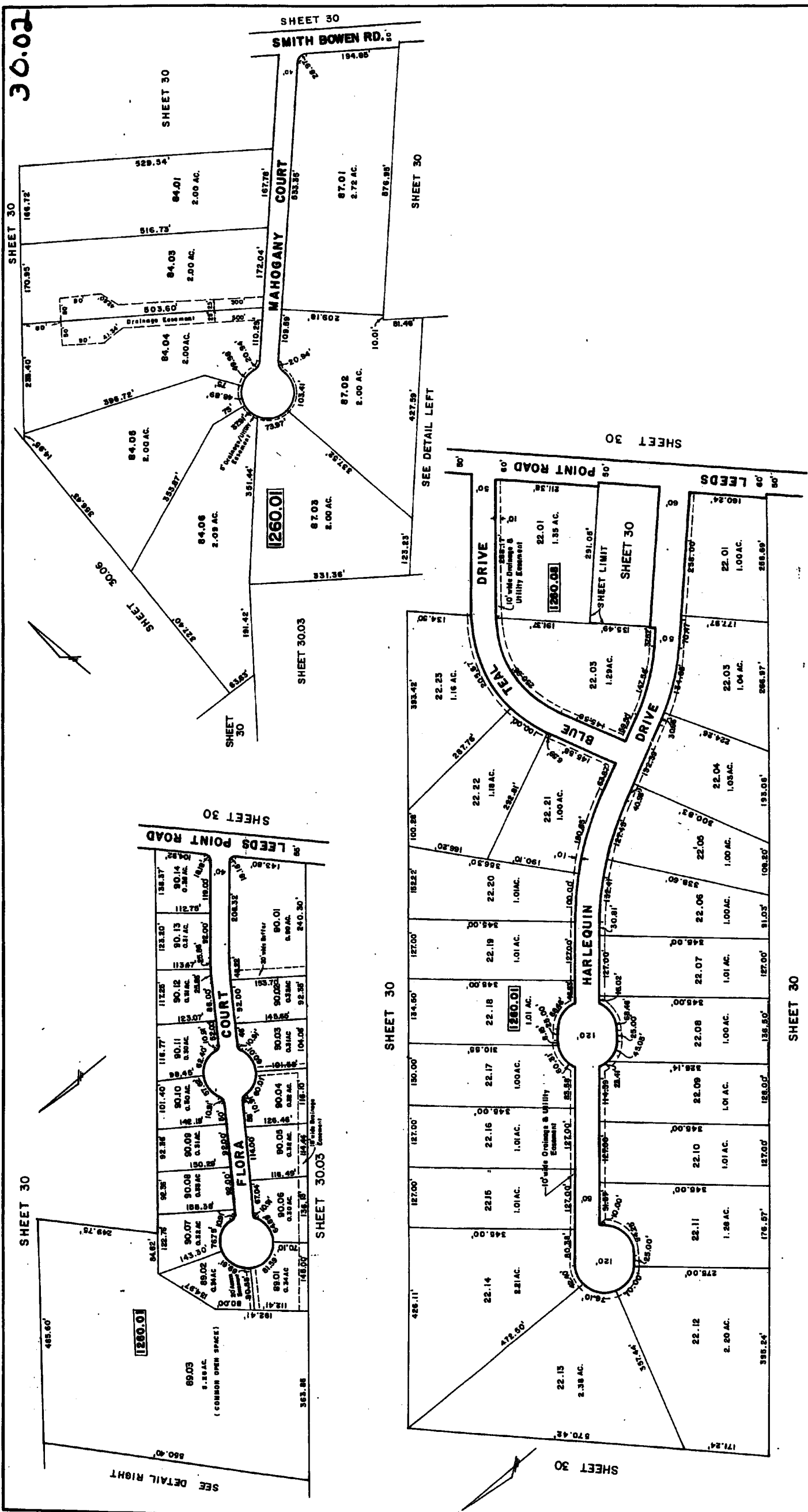
3002



TAX MAP
 TOWNSHIP OF GALLOWAY
 ATLANTIC COUNTY NEW JERSEY
 SCALE: 1" = 100'
 FEB. 1969
 ALEXANDER M. CHURCHILL, P.E. & L.S.
 344 Route 73-Berlin, New Jersey

JULY 1969
 REVISIONS

30.02



SHEET 30

SHEET 30

SHEET 30

SHEET 30

SHEET 30

SHEET 30

SHEET 30

SHEET 30

SEE DETAIL RIGHT

SEE DETAIL LEFT

SHEET 30

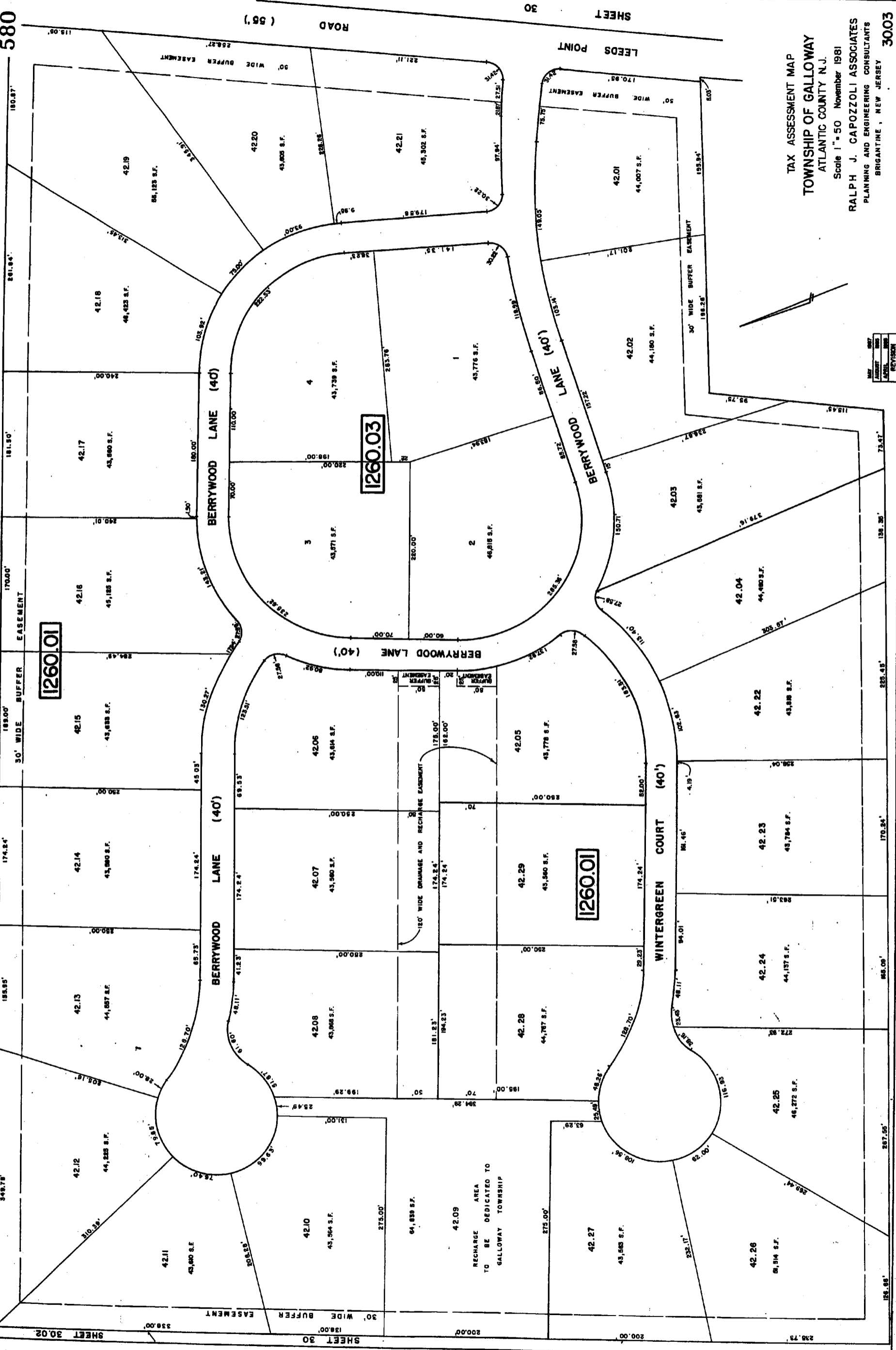
SHEET 30

SHEET 30

SHEET 30

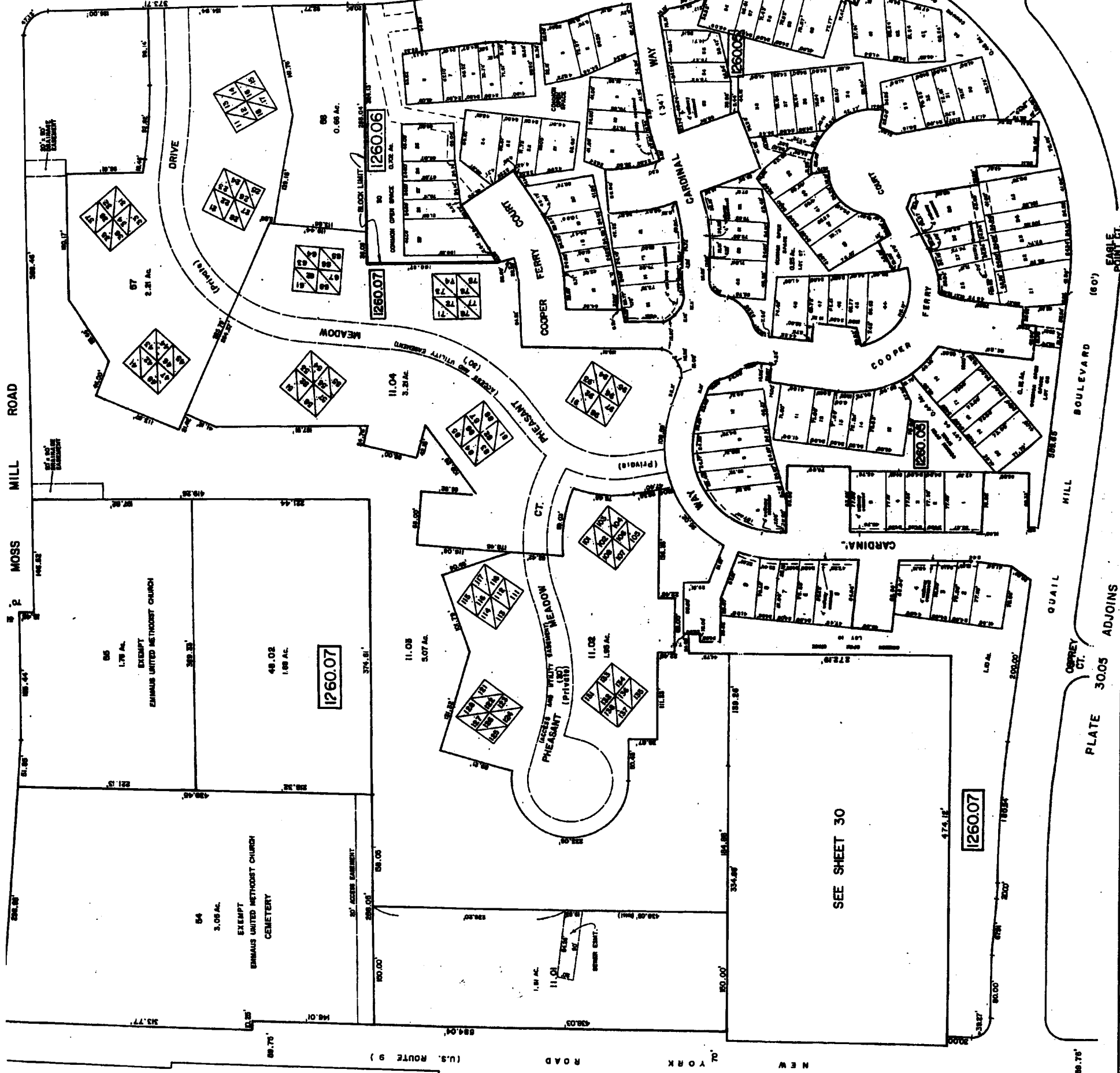
579

TAX MAP
TOWNSHIP OF GALLOWAY
 ATLANTIC COUNTY
 SCALE: 1" = 100'
 NEW JERSEY
 OCTOBER, 1988
ALEXANDER M. CHURCHILL, P.E. & L.S.
 344 Route 73 - Berlin, New Jersey



TAX ASSESSMENT MAP
 TOWNSHIP OF GALLOWAY
 ATLANTIC COUNTY N.J.
 Scale 1" = 50' November 1981
 RALPH J. CAPOZZOLI ASSOCIATES
 PLANNING AND ENGINEERING CONSULTANTS
 BRIGANTINE, NEW JERSEY

NO.	DATE	REVISION
1	MAY 1981	PREPARED
2	JANUARY 1982	REVISED
3	APRIL 1982	REVISED



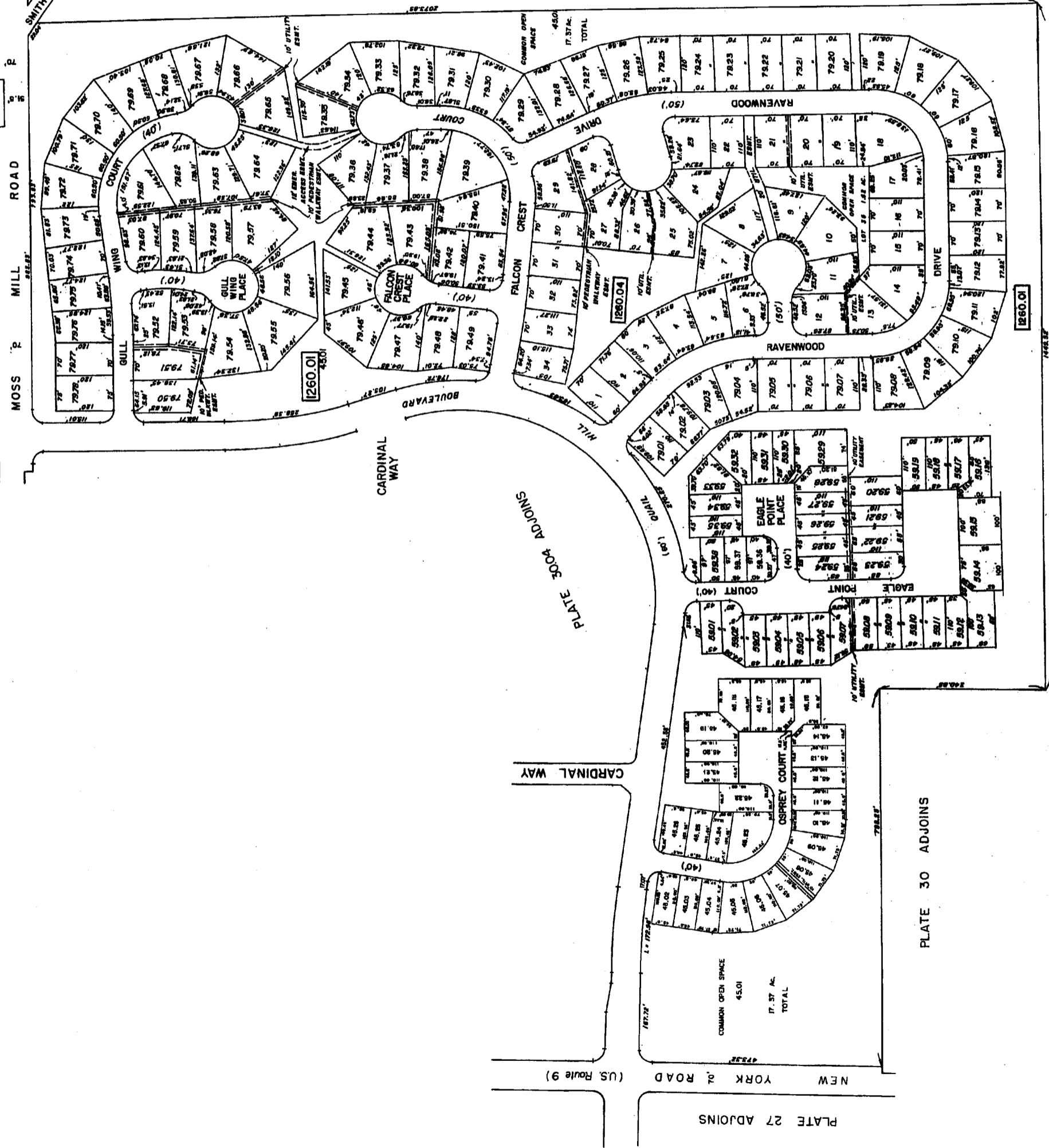
TAX ASSESSMENT MAP
 TOWNSHIP OF GALLOWAY
 ATLANTIC COUNTY N.J.
 Scale 1"=60' NOVEMBER 1981
 581
 RALPH J. CAPOZZOLI ASSOCIATES
 PLANNING AND ENGINEERING CONSULTANTS
 BRIGANTINE, NEW JERSEY

REVISED	1981
REVISION	1981
DEC.	1980
NOV.	1980
MAY	1980
REVISED	1980

TAX ASSESSMENT MAP
 TOWNSHIP OF GALLOWAY
 ATLANTIC COUNTY N.J.
 Scale 1" = 100' November 1991
 RALPH J. CAPOZZOLI ASSOCIATES
 PLANNING AND ENGINEERING CONSULTANTS
 BRICANTINE, NEW JERSEY

SMITH - BOWEN ROAD
 MOSS MILL ROAD
 ROAD

PLATE 3006 ADJOINS



CARDINAL WAY

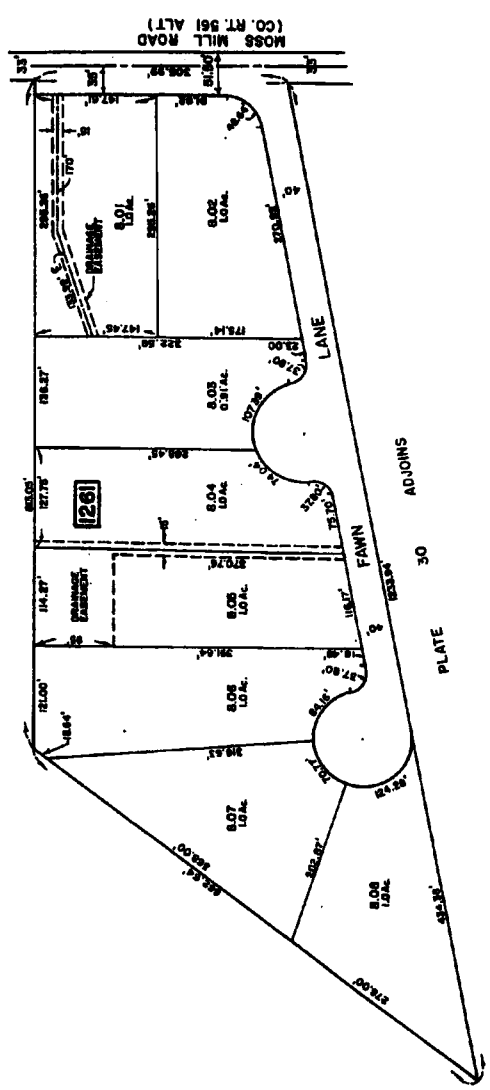
PLATE 3004 ADJOINS

CARDINAL WAY

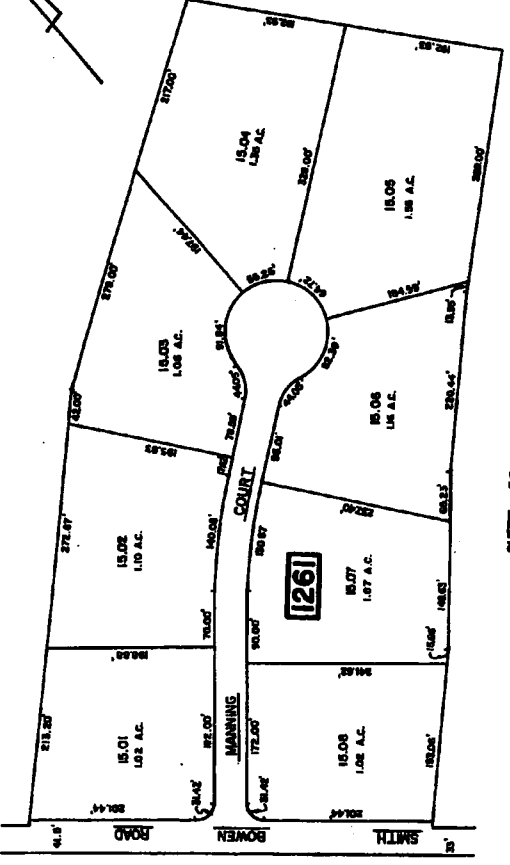
PLATE 27 ADJOINS
 NEW YORK ROAD (US Route 9)

PLATE 30 ADJOINS

PLATE 30 ADJOINS



SHEET 30



SHEET 30

PLATE 30 ADJOINS

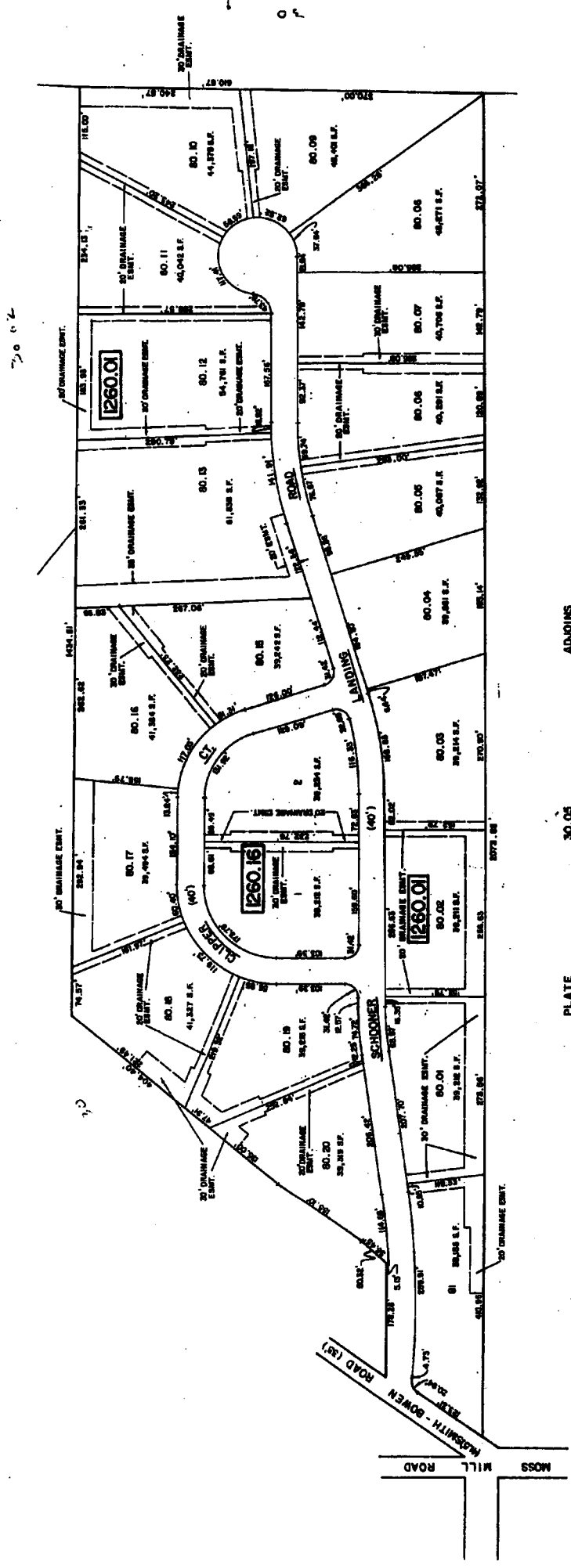


PLATE 30.05 ADJOINS

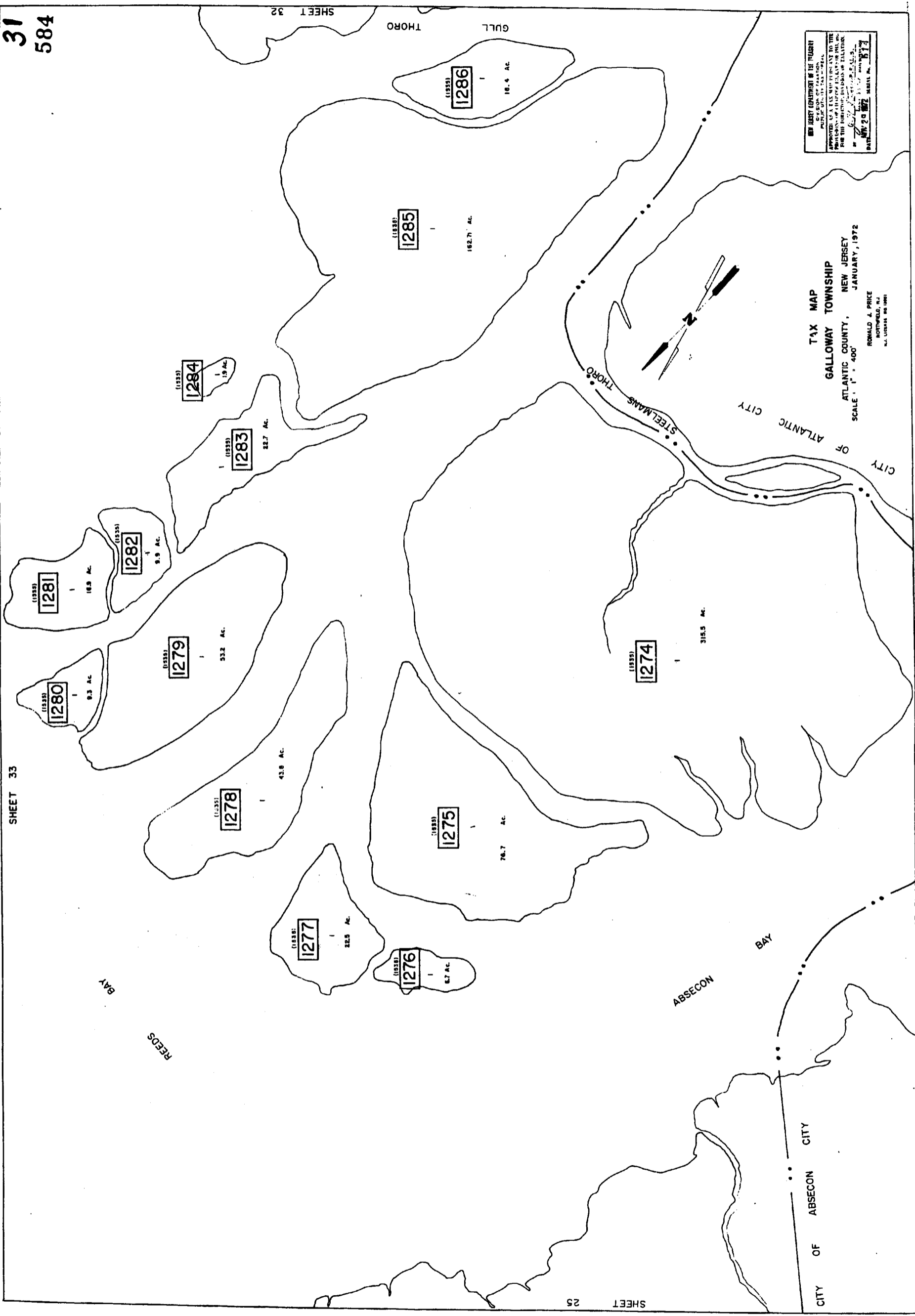
TAX ASSESSMENT MAP
 TOWNSHIP OF GALLOWAY
 ATLANTIC COUNTY N.J.
 Scale 1"=100' APRIL 1982
 ALEXANDER M. CHURCHILL ASSOCIATES
 CONSULTING ENGINEERS
 BERLIN, NEW JERSEY

31
584

SHEET 33

SHEET 25

SHEET 32



NEW JERSEY DEPARTMENT OF THE TREASURY
 DIVISION OF TAXATION
 APPROVED AS A TAX MAP PURSUANT TO THE
 PROVISIONS OF A STATUTE ENACTED BY THE
 LEGISLATURE OF THE STATE OF NEW JERSEY
 FOR THE DIRECTION, GUIDANCE OR ILLUSTRATION
 OF THE TAX MAPS OF THE STATE OF NEW JERSEY
 BY
 DATE: MAY 28 1972
 SERIAL NO. 1813

TAX MAP
 GALLOWAY TOWNSHIP
 ATLANTIC COUNTY, NEW JERSEY
 SCALE: 1" = 400'
 JANUARY, 1972
 RONALD A. PRICE
 NORTHFIELD, N.J.
 N.J. LICENSE NO. 19801

32

SHEET 31

SHEET 33

EDWIN B. FORSYTHE NATIONAL WILDLIFE REFUGE

REEDS BAY

THORO

GULL

BAY

GRASSY

CHANNEL

MAIN

CITY OF ATLANTIC CITY

CITY OF BRIGANTINE

1299

18.7 AC.

1300

28.6 AC.

1298

188.2 AC.

1297

2.3 AC.

1296

7.4 AC.

1295

2.1 AC.

1294

89.8 AC.

1293

94.8 AC.

1289

133.65 AC.

173.9 AC.

1292

42.9 AC.

1291

13.3 AC.

1290

83.4 AC.

1287

60.2 AC.

1288

32.47 AC.

1 3.7 AC.

2

4 4.3 AC.

3 4.9 AC.

NEW JERSEY DEPARTMENT OF TREASURY
DIVISION OF TAXATION
BUREAU OF LAND ACQUISITION
APPROVED AS A BASIS FOR TAXATION TO THE
PROPERTY TAX MAPS FOR THE YEAR 1972
FOR THE DISTRICTS OF ATLANTIC CITY
DATE: 12/20/72 REF: 10-11-72

TAX MAP
GALLOWAY TOWNSHIP
ATLANTIC COUNTY, NEW JERSEY
SCALE: 1" = 400'
JANUARY, 1972
RONALD J. PRICE
WESTFIELD, N.J.
M. L. LEVINE
NEW YORK, N.Y.

585

REVISION

SEE DETAIL SHEET 33.01 (LOTS 8-14)

NOTE: ALL LAND BELONGING TO EDWIN B. FORSYTHE NATIONAL WILDLIFE REFUGE IS LOT #1 IN BLOCK 1301.

BLOCK 1301 HAS:
BLOCKS 134, 137, 140, 142, 143, 144, 145, 146, 147, 148, 149, 150, 151, 152, 153, 154, 155, 156, 157, 158, 159, 160, 161, 162, 163, 164, 165, 166, 167, 168, 169, 170, 171, 172, 173, 174, 175, 176, 177, 178, 179, 180, 181, 182, 183, 184, 185, 186, 187, 188, 189, 190, 191, 192, 193, 194, 195, 196, 197, 198, 199, 200, 201, 202, 203, 204, 205, 206, 207, 208, 209, 210, 211, 212.
LETTERS "A," INDICATES NUMBER OF MAP OF "TIDE-GAGE BEACH."

SEE DETAIL SHEET 29.04 (LOTS 53 & 54)

SEE DETAIL SHEET 29.04 (LOTS 19-29, 51, 92)

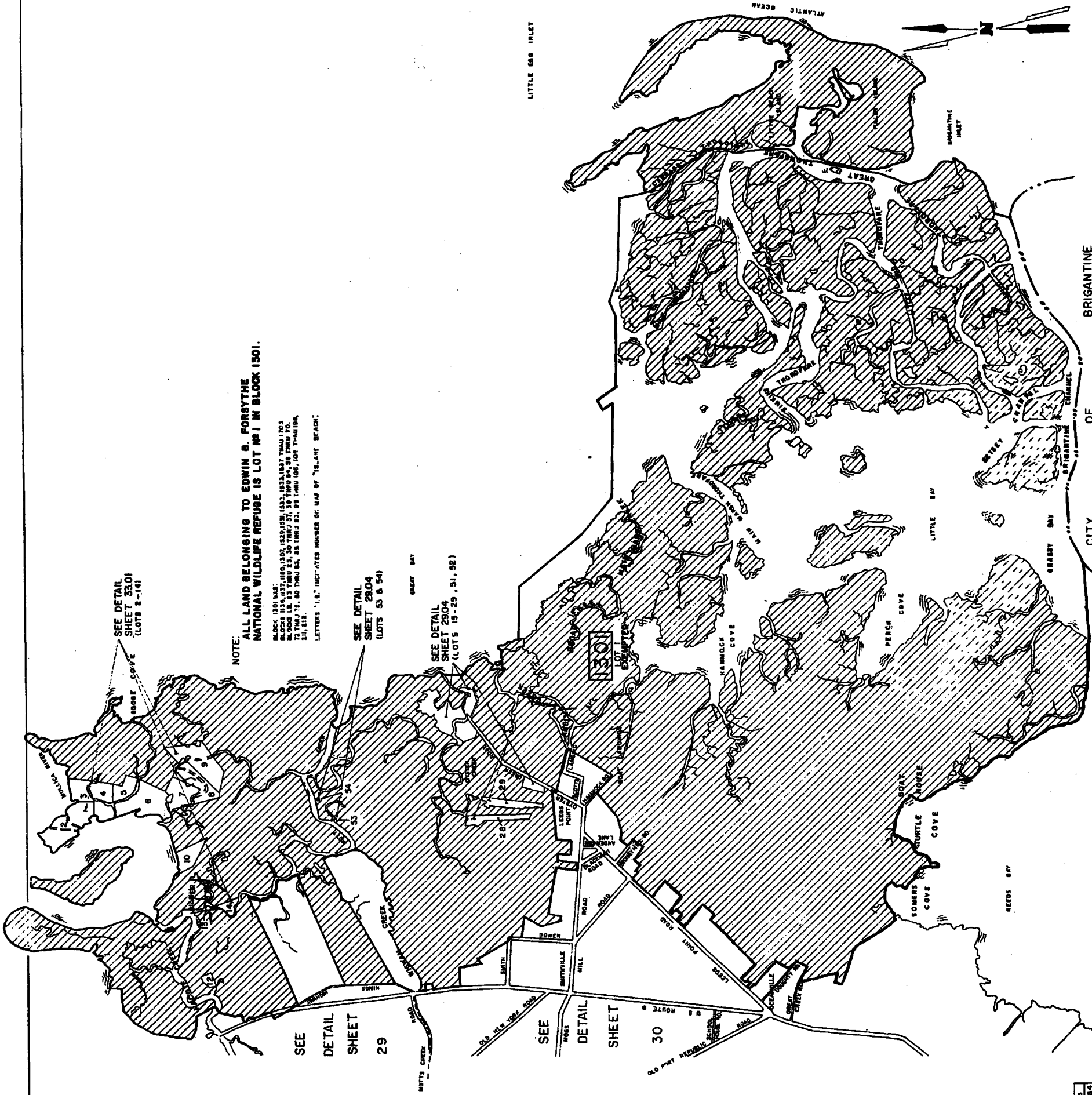
SEE DETAIL SHEET 29

SEE DETAIL SHEET 30

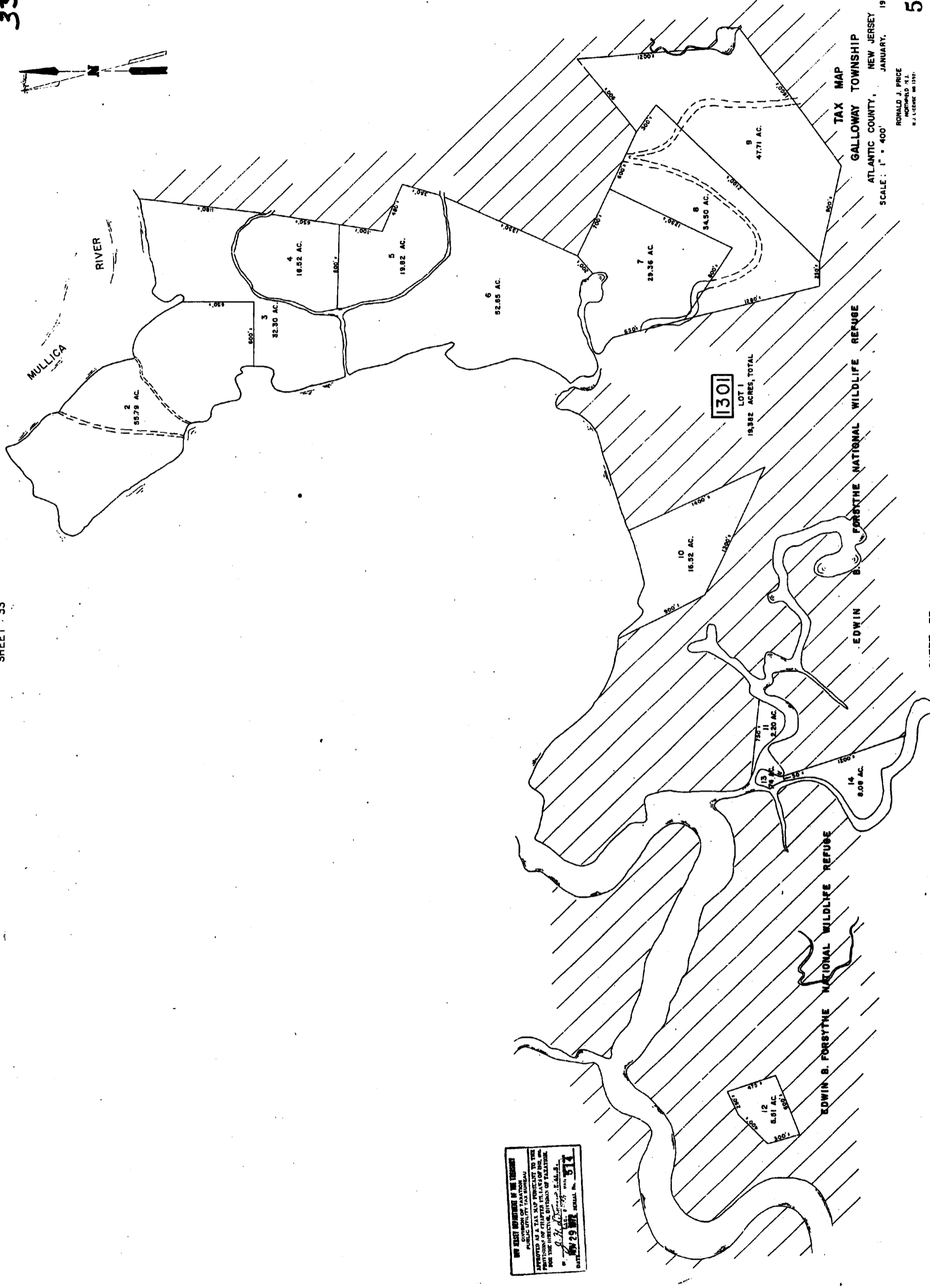
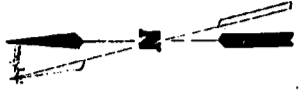
THE GREAT COMPASS OF THE TOWNSHIP OF GALLOWAY IN NEW JERSEY IS APPROVED AS A TAX MAP BY THE BOARD OF TAXATION OF THE STATE OF NEW JERSEY AND THE DIRECTOR OF THE DEPARTMENT OF TREASURY ON MAY 29, 1980. SERIAL NO. 577

EDWIN B. FORSYTHE NATIONAL WILDLIFE REFUGE (EXEMPTED) (19,382 ACRES)

TAX MAP
GALLOWAY TOWNSHIP
ATLANTIC COUNTY, NEW JERSEY
SCALE: 1" = 1880'
JANUARY, 1972
RONALD J. PRICE
MONTICELLO, N.J.
P.J. LICENSE 38-0289



MARCH 1985
NOV 1984
REVISION



THE GREAT ENGINEERING OF THE TOWNSHIP
 DIVISION OF TAXATION
 PUBLIC UTILITY TAX MAPS
 APPROVED AS A TAX MAP AND AS TO THE
 PROVISIONS OF THE TAX MAP ACT TO THE
 PROVISIONS OF THE TAX MAP ACT OF 1952
 FOR THE DIRECTOR, DIVISION OF TAXATION
 BY: *[Signature]* T. M. J. J.
 DATE: **MAY 29 1972** SERIAL No. **514**

TAX MAP
 GALLOWAY TOWNSHIP
 ATLANTIC COUNTY, NEW JERSEY
 JANUARY, 1972
 SCALE: 1" = 400'

RONALD J. PRICE
 HOBOKEN, N.J.
 S.J. LICENSE NO. 1250

180
 11

11

1981