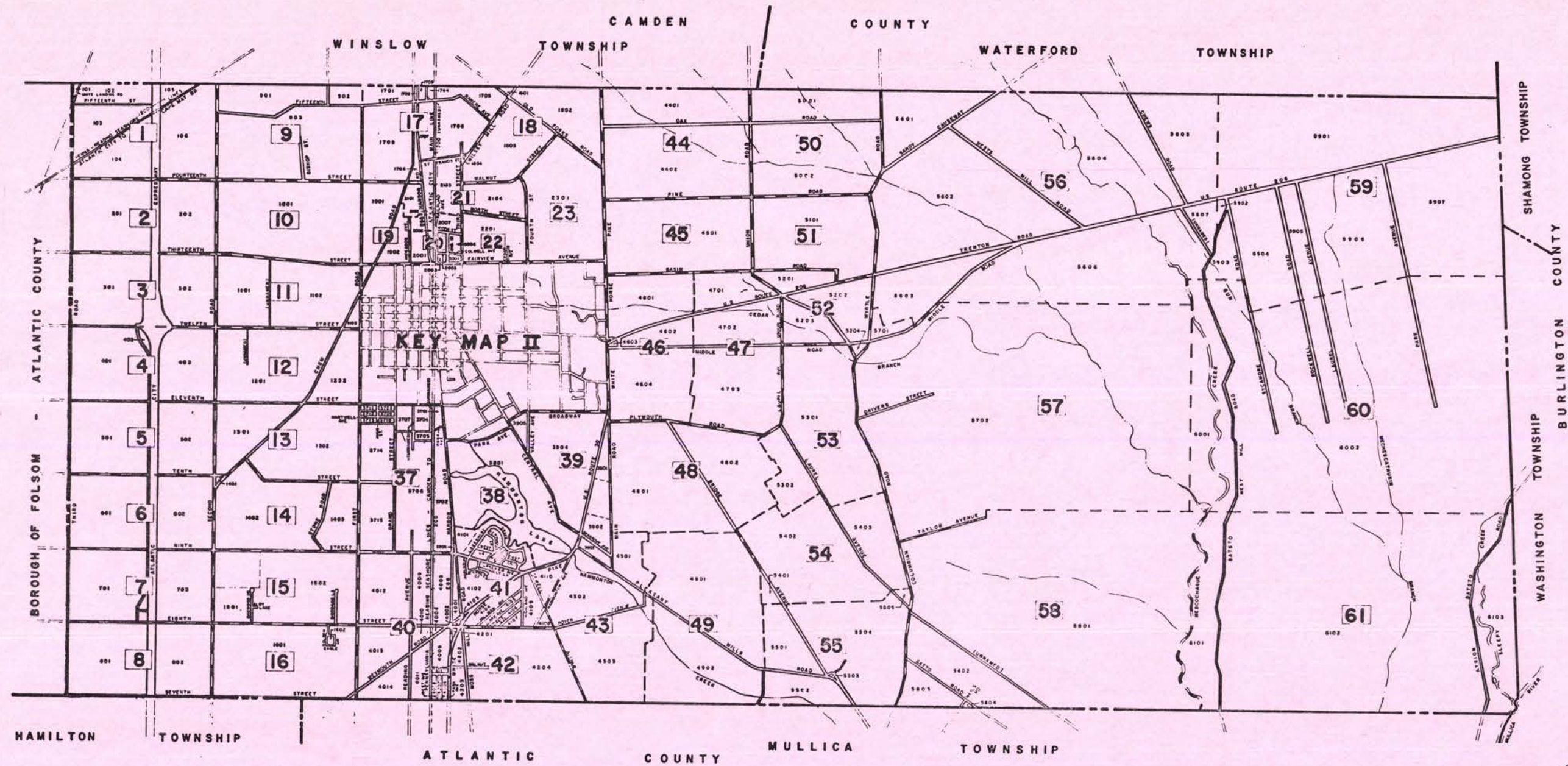



*Hammonton Town*





Proposed R/W fr.  $\phi$ :   
— - 35'    — - 45'    — - 60'    — - 30'    — - 25'   
— - 40'    — - 50'

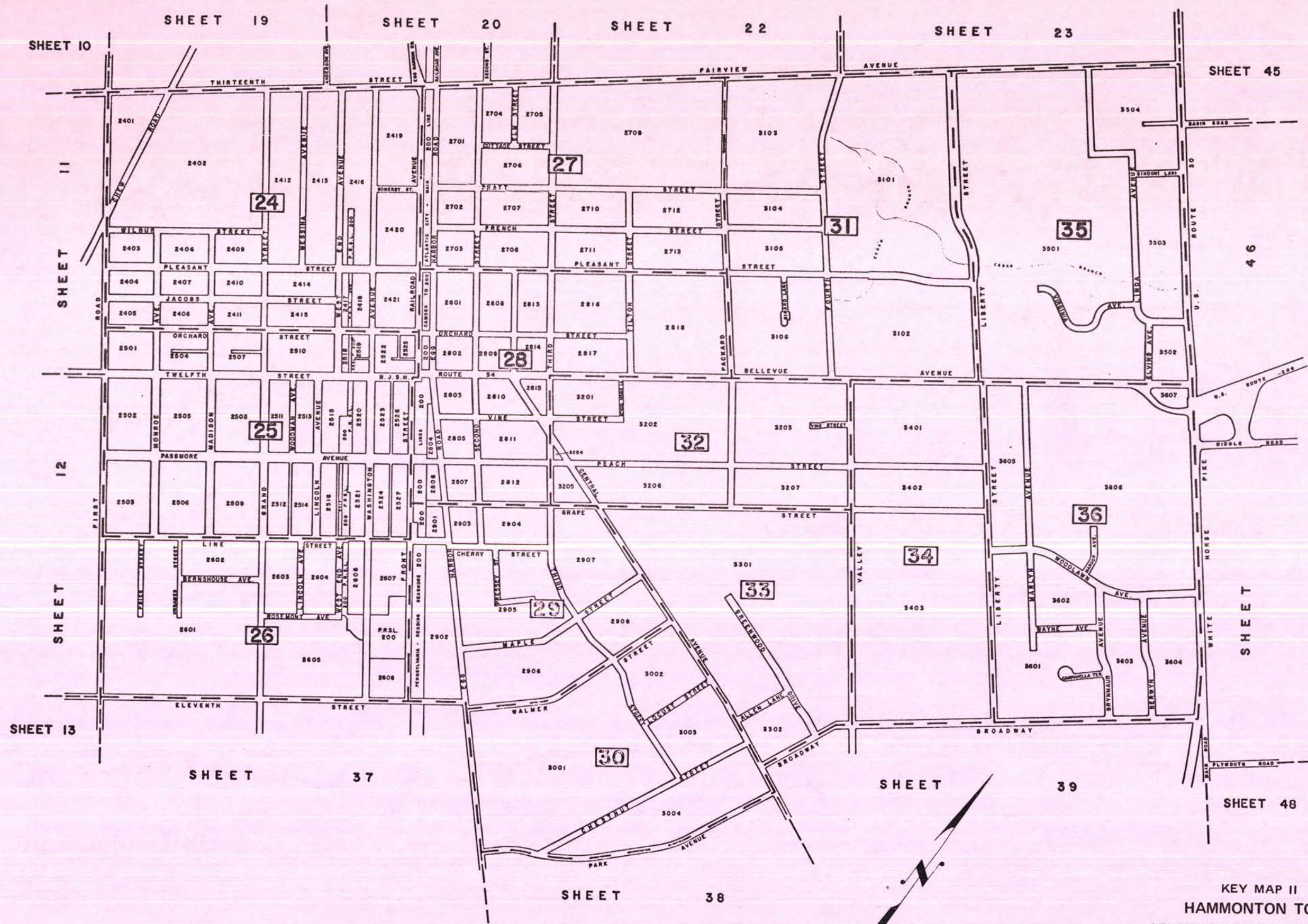


INDEX MAP OF  
 HAMMONTON TOWN  
 ATLANTIC COUNTY, NEW JERSEY

1237A

LEGEND  
 22 ... INDICATES MAP PAGE NUMBER





KEY MAP II  
 HAMMONTON TOWN  
 ATLANTIC COUNTY, NEW JERSEY



SHEET

FOURTEENTH

STREET

BOROUGH OF FOLSOM ATLANTIC COUNTY

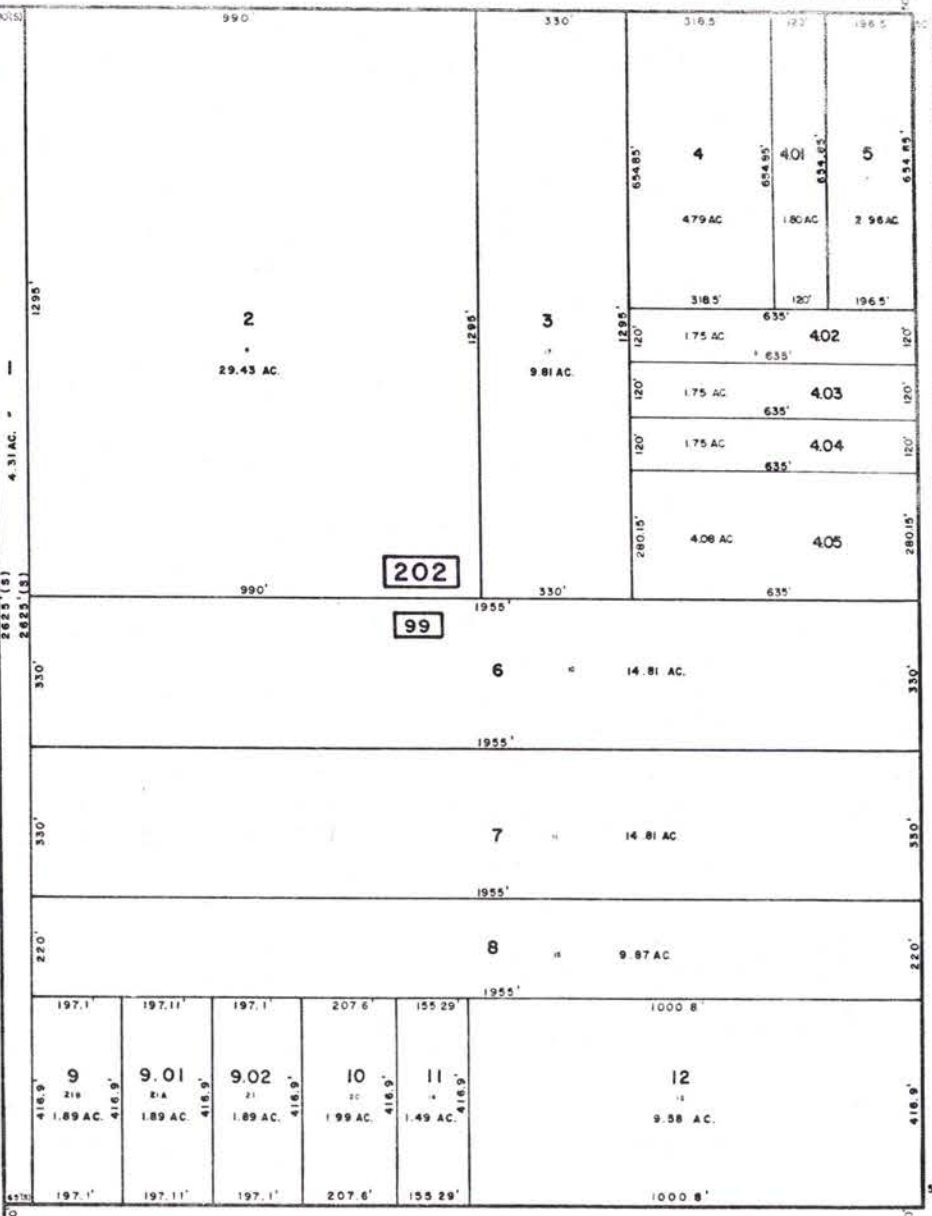
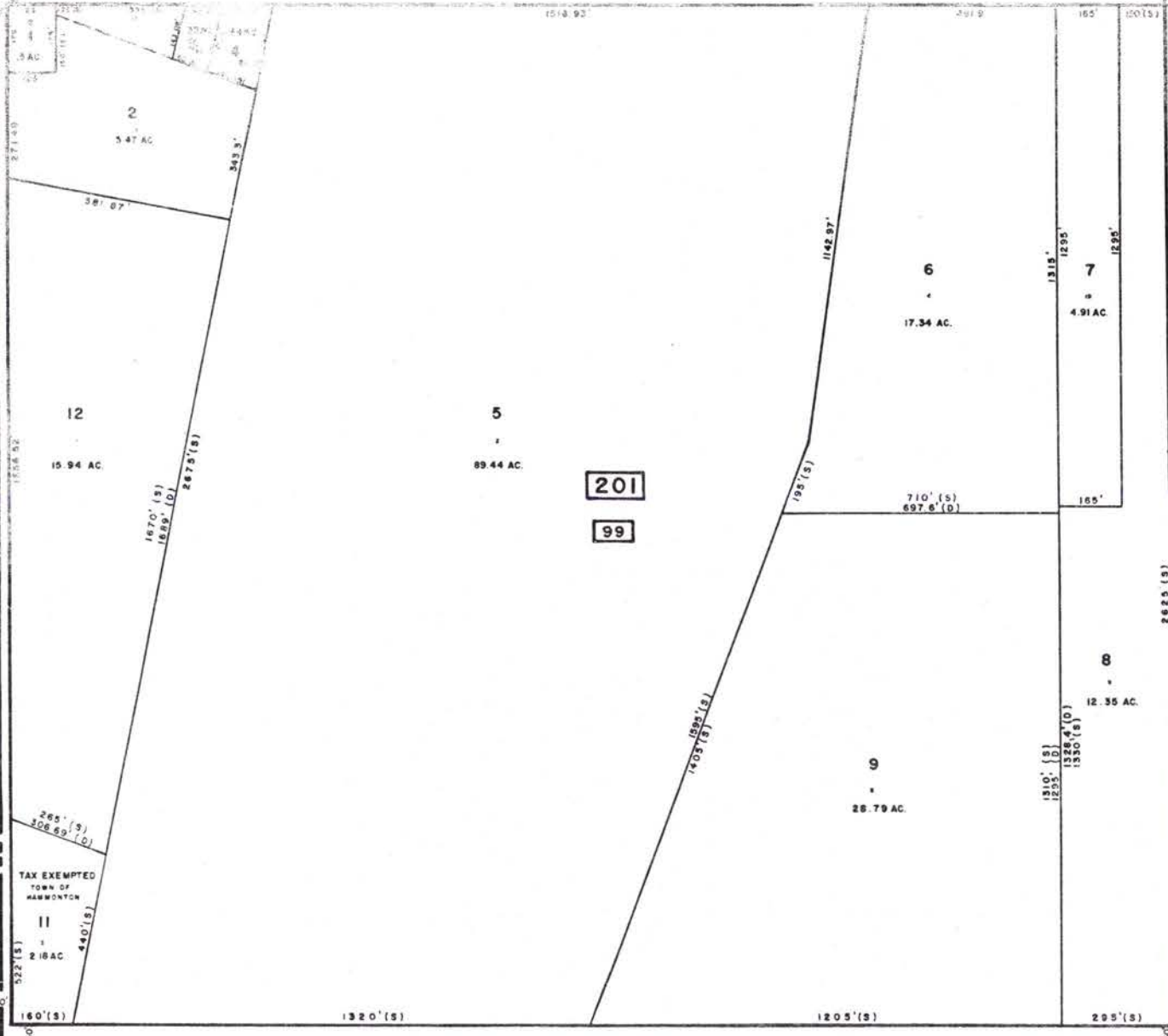
THIRD ROAD

EXPRESSWAY CITY ATLANTIC

ROAD SECOND

ROAD 10 SHEET

2



201

99

202

99

A.C. EXPRESSWAY SERVICE ROAD

SHEET

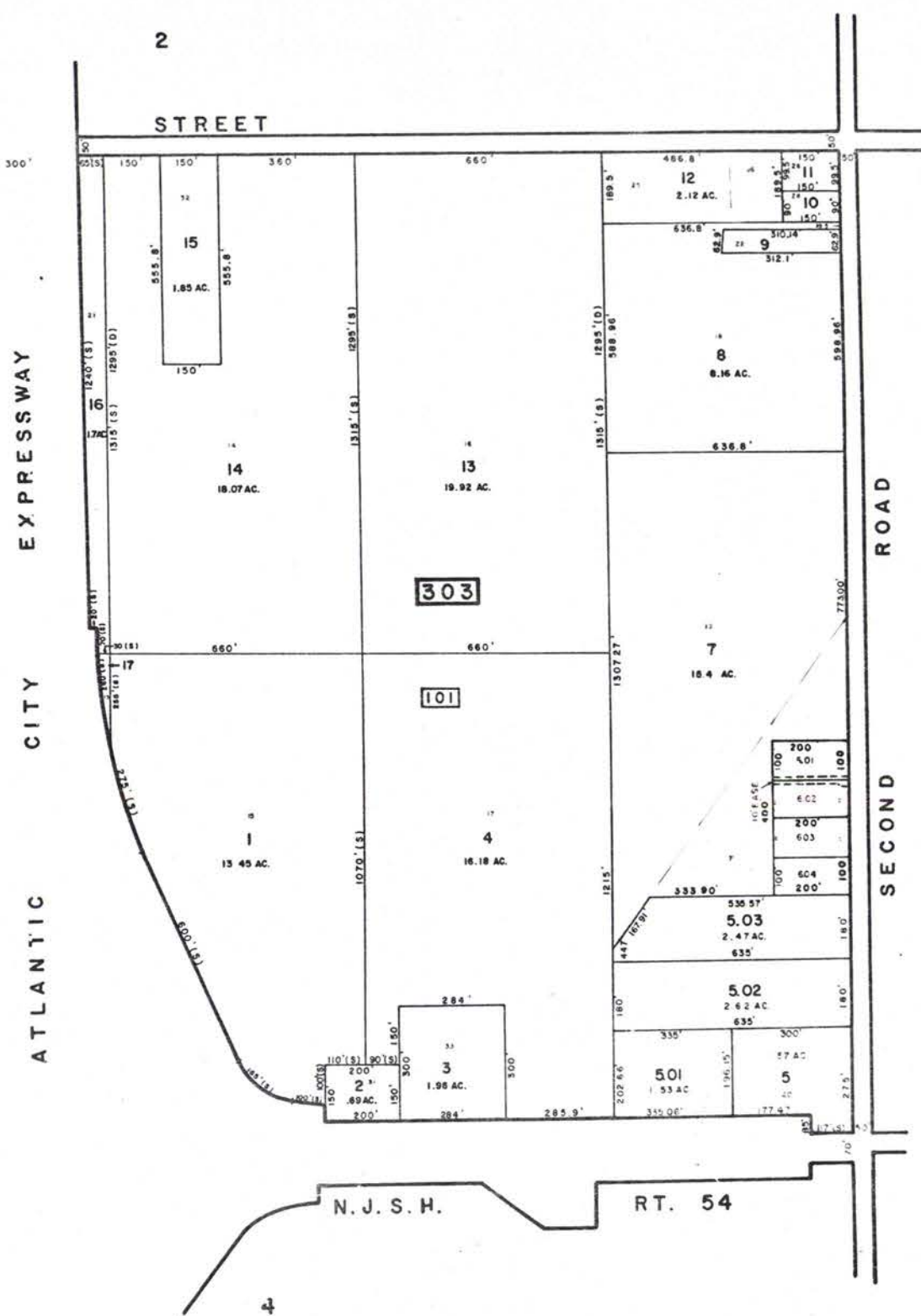
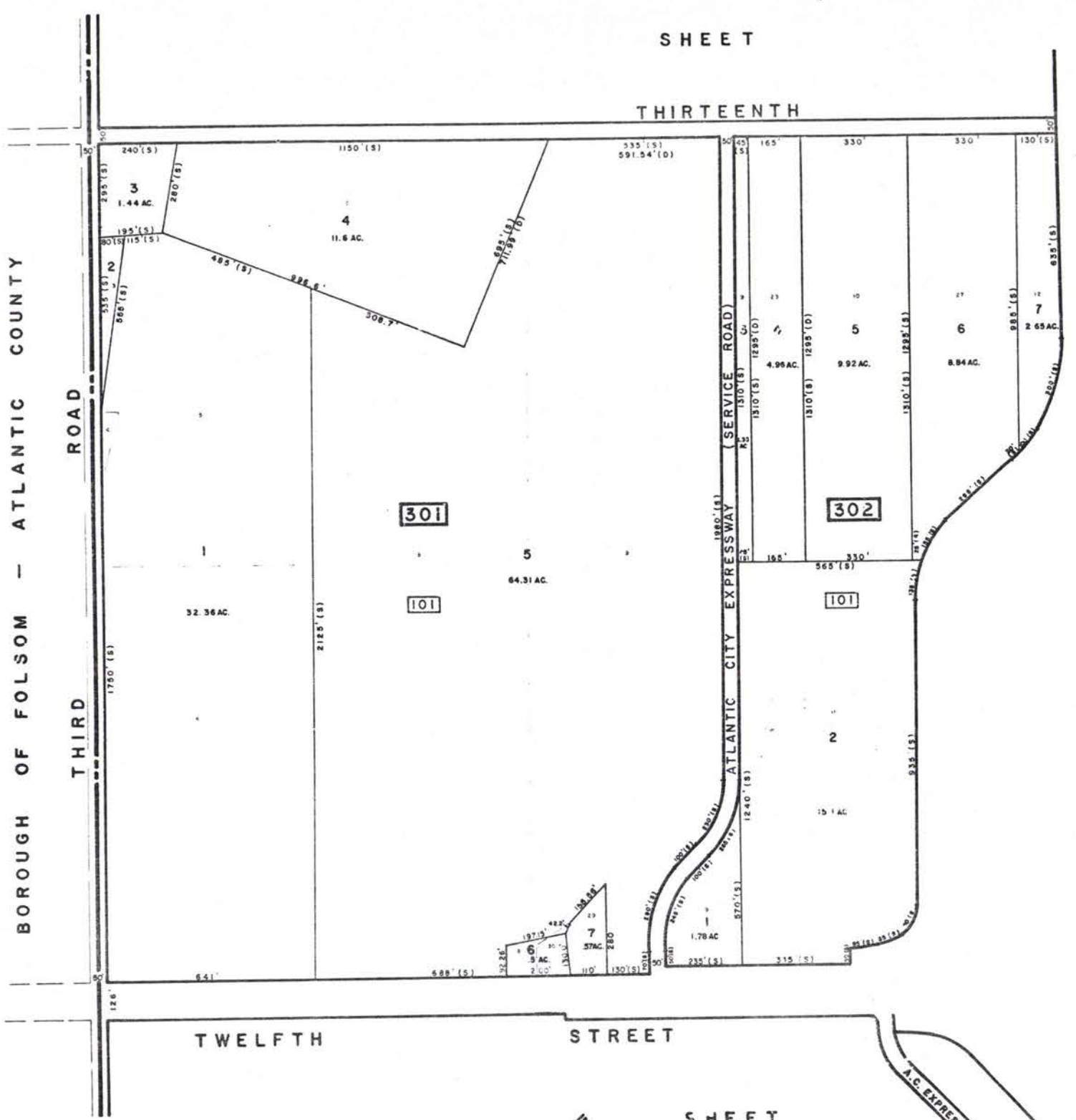
3

1239



TAX MAP  
 TOWN OF HAMMONTON  
 ATLANTIC COUNTY, NEW JERSEY  
 SCALE 1"=200' DATE: 4/23/77  
 CHRIS R. REHMANN  
 PROFESSIONAL ENGINEER & LAND SURVEYOR  
 NEW JERSEY LICENSE NO. 17113  
 415 WHITE HORSE PINE  
 HAMMONTON, NEW JERSEY





SHEET

2

THIRTEENTH STREET

STREET

BOROUGH OF FOLSOM - ATLANTIC COUNTY

ATLANTIC CITY EXPRESSWAY

THIRD ROAD

SECOND ROAD

TWELFTH STREET

N. J. S. H. RT. 54

SHEET

SHEET

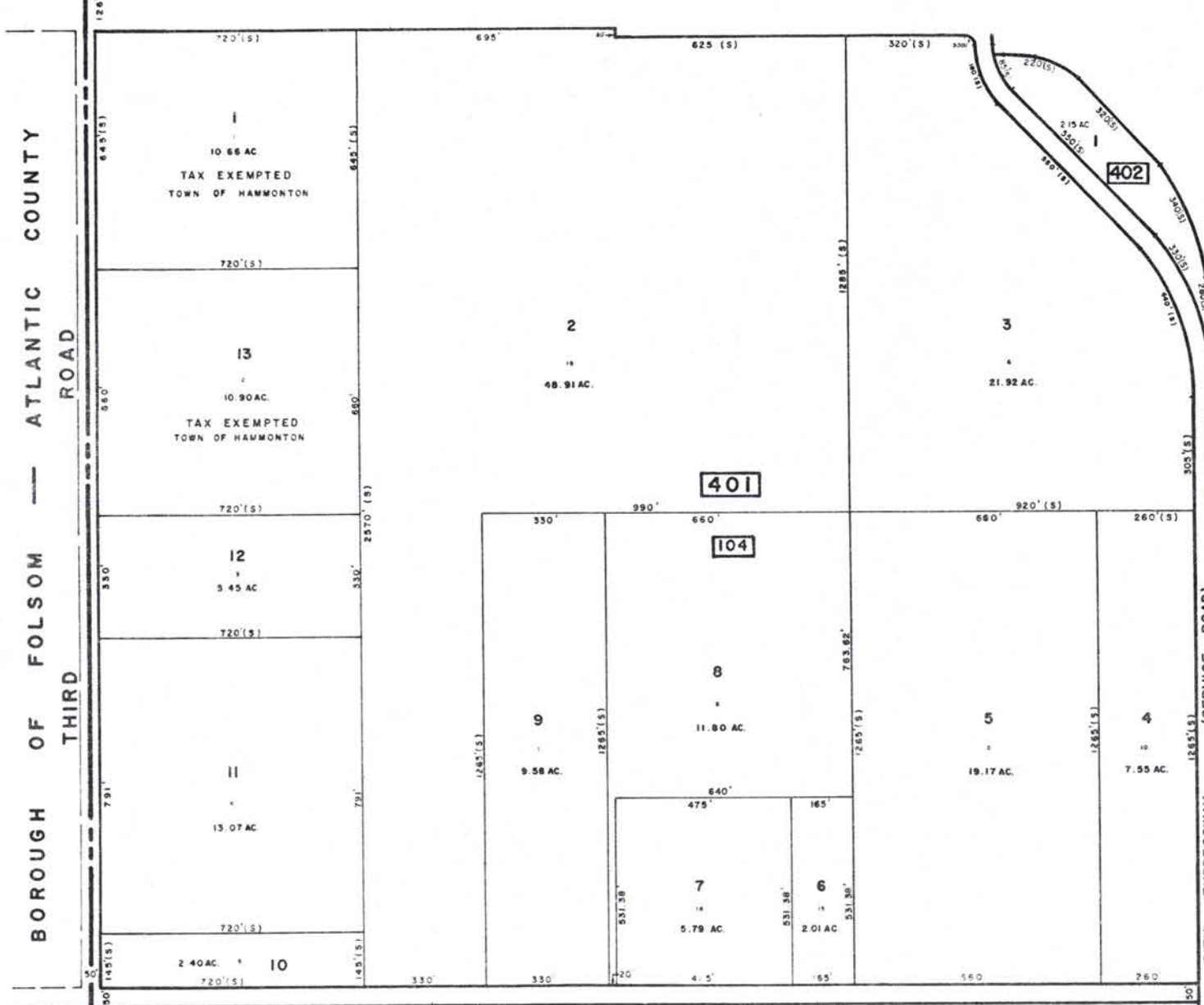
NEW JERSEY DEPARTMENT OF THE TREASURY  
 DIVISION OF TAXATION  
 LOCAL PROPERTY AND PUBLIC UTILITY BRANCH  
 EMPLOYED AS A TAX MAP PURSUANT TO THE  
 PROVISIONS OF CHAPTER 175, LAWS OF 1911 AND  
 THE 1912 AMENDMENT, DIVISION OF TAXATION  
*J. M. Deane*  
 1975

**TAX MAP**  
 TOWN OF HAMMONTON  
 ATLANTIC COUNTY, NEW JERSEY  
 SCALE: 1" = 200' DATE: 4/25/77  
 CHRIS R. REHMANN  
 PROFESSIONAL ENGINEER & LAND SURVEYOR  
 NEW JERSEY LICENSE NO. 17119  
 830 WHITE HORSE AVE.  
 ALBANY, NEW JERSEY



SHEET  
TWELFTH

BOROUGH OF FOLSOM — ATLANTIC COUNTY  
THIRD ROAD

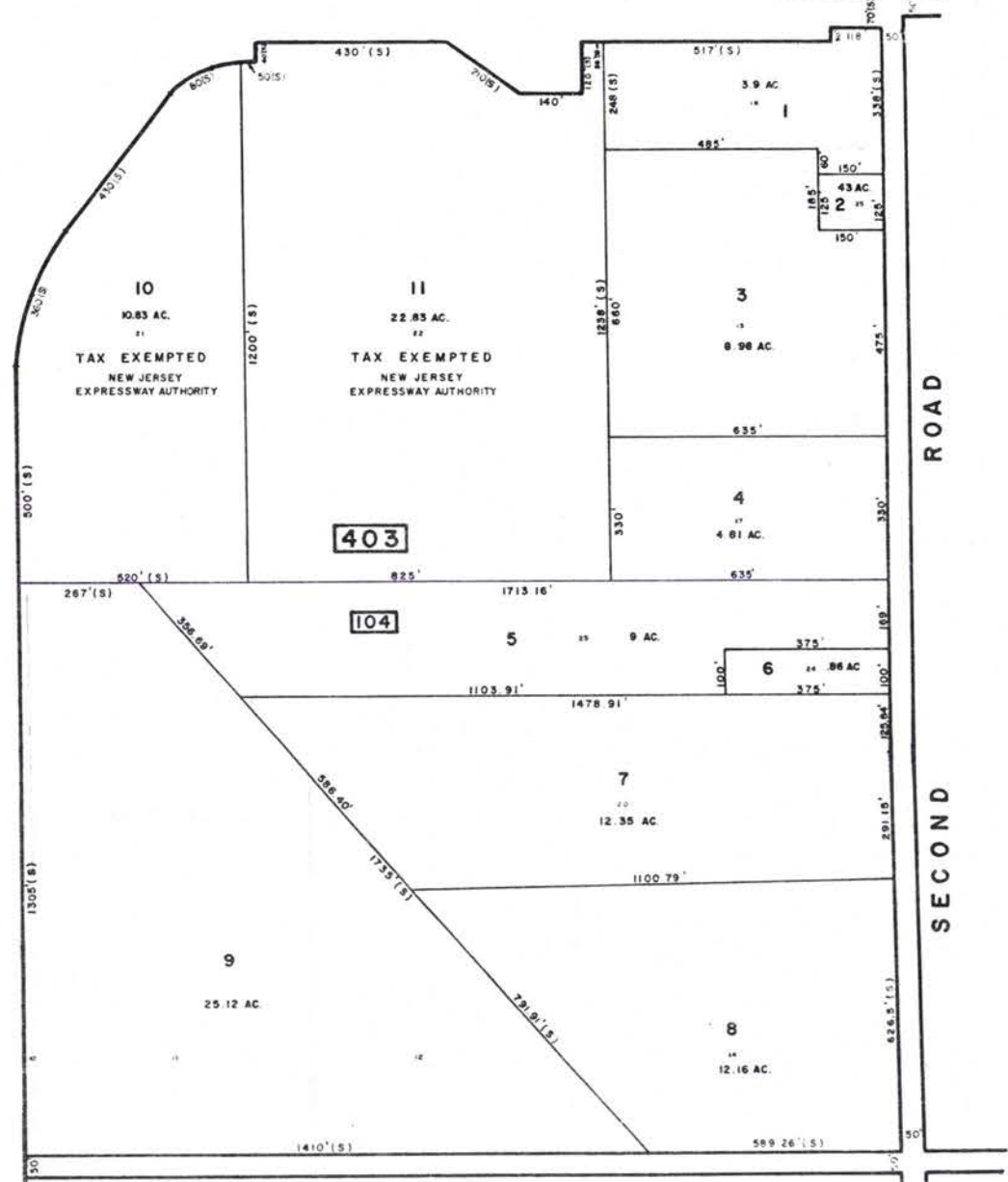


ELEVENTH

SHEET

ATLANTIC CITY EXPRESSWAY (SERVICE ROAD)  
ATLANTIC CITY EXPRESSWAY  
ATLANTIC CITY

3  
STREET N.J.S.H. RT. 54




STREET

ROAD  
SECOND

SHEET  
12

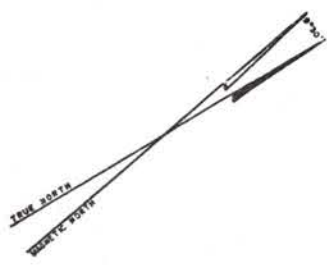
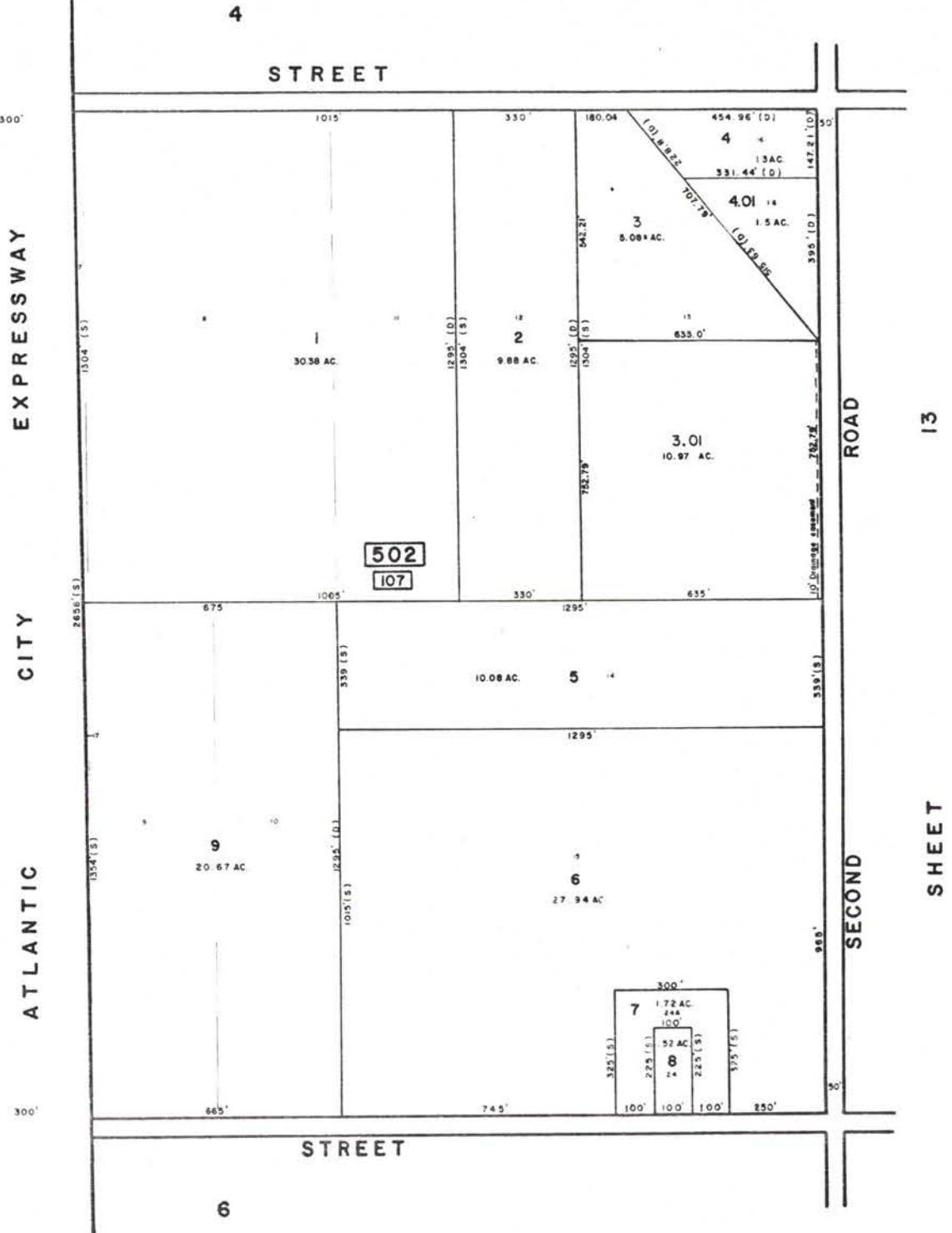
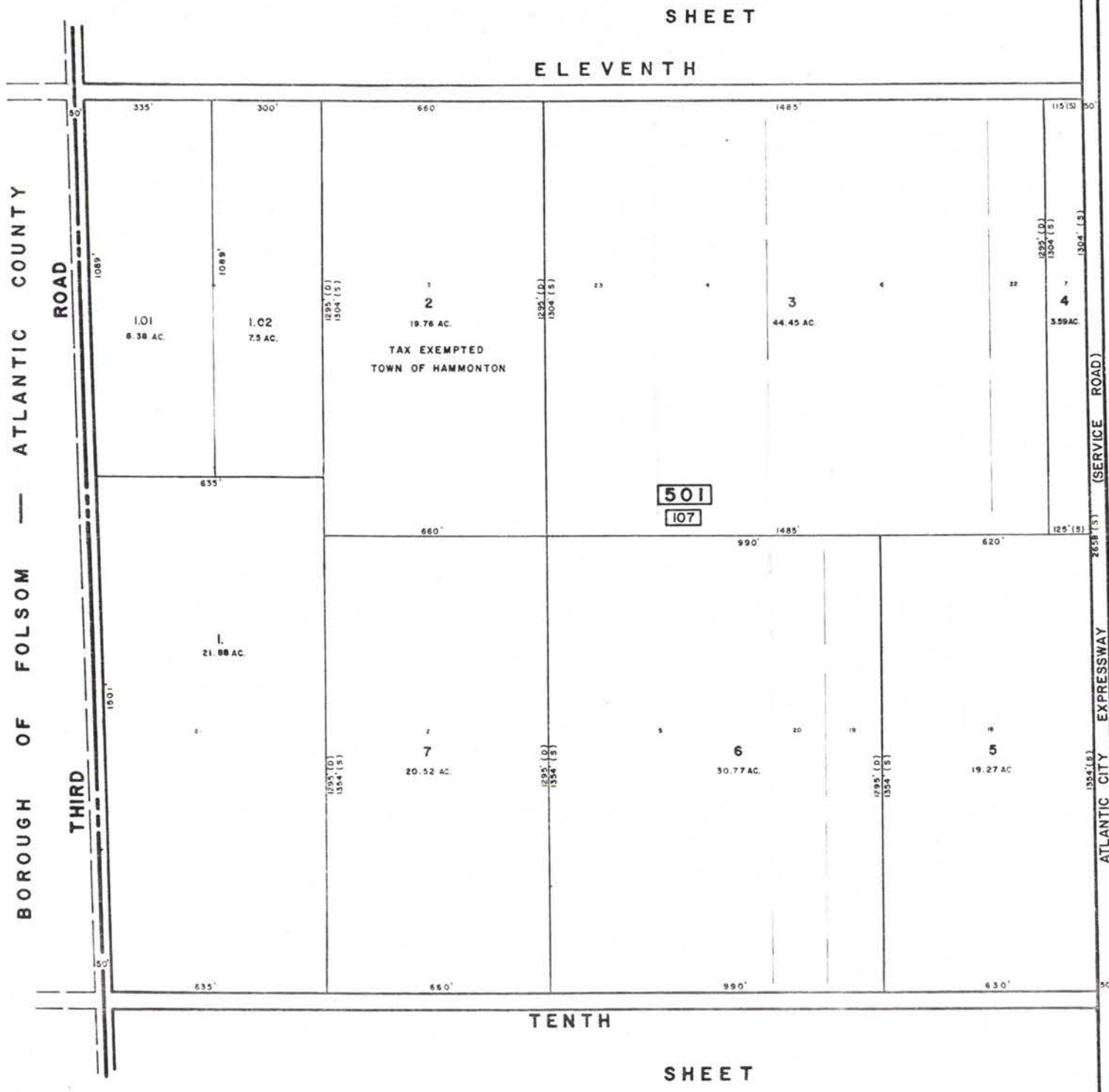
5



NEW JERSEY DEPARTMENT OF THE TREASURY  
DIVISION OF TAXATION  
LOCAL PROPERTY AND PUBLIC UTILITY BRANCH  
APPROVED AS A TAX MAP PURSUANT TO THE  
PROVISIONS OF CHAPTER 175, LAWS OF 1913, BY  
FOR THE DIRECTOR, DIVISION OF TAXATION  
*J. H. Deane*  
BY: J. H. Deane, P.E. & L.S.  
LIC. # 5009, CHIEF  
DATE: APR. 25, 1977 (FINAL NO. 584)

TAX MAP  
TOWN OF HAMMONTON  
ATLANTIC COUNTY, NEW JERSEY  
SCALE: 1"=200' DATE: 4/25/77  
CHRIS R. REHMANN  
PROFESSIONAL ENGINEER & LAND SURVEYOR  
NEW JERSEY LICENSE NO. 17419





NEW JERSEY DEPARTMENT OF THE TREASURY  
 DIVISION OF TAXATION  
 LOCAL PROPERTY AND PUBLIC UTILITY BRANCH  
 APPROVED AS A TAX MAP PURSUANT TO THE  
 PROVISIONS OF CHAPTER 125, LAWS OF 1983, AND  
 FOR THE DIRECTOR, DIVISION OF TAXATION  
*J. H. [Signature]*  
 BY: [Signature] P.E. & L.S.  
 DATE: APR 25 1977 LIC. NO. 564

**TAX MAP**  
**TOWN OF HAMMONTON**  
 ATLANTIC COUNTY, NEW JERSEY  
 SCALE 1"=200' DATE: 4/25/77  
 CHRIS R. REHMANN  
 PROFESSIONAL ENGINEER & LAND SURVEYOR  
 NEW JERSEY LICENSE NO. 17119  
 812 WHITE HORSE PkE  
 HAMMONTON, NEW JERSEY



SHEET  
EIGHTH

7  
STREET

BOROUGH OF FOLSOM - ATLANTIC COUNTY

THIRD ROAD

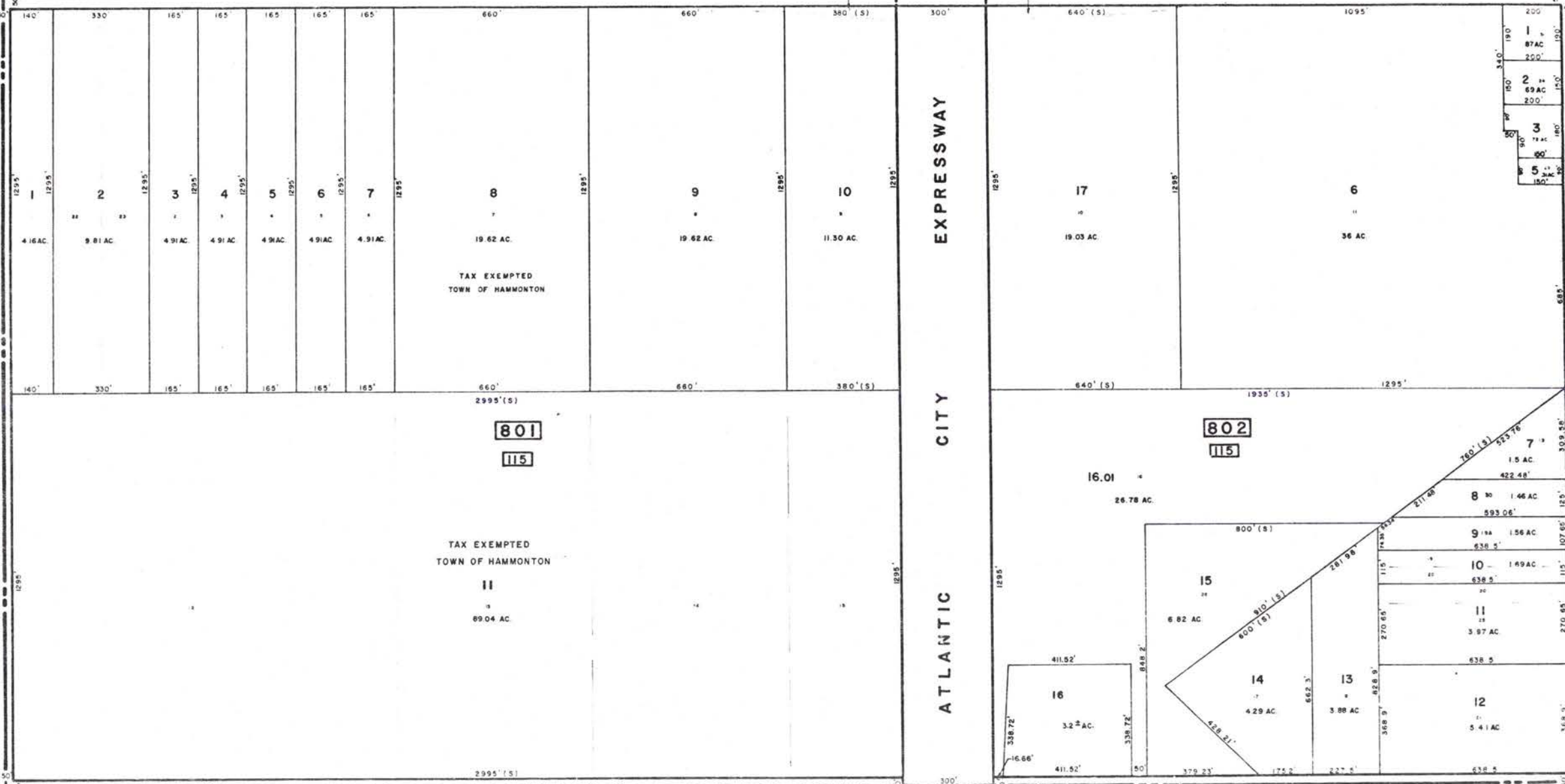
A.C. EXPRESSWAY  
SERVICE ROAD

ATLANTIC CITY EXPRESSWAY SLOPE EASEMENTS

ATLANTIC CITY EXPRESSWAY

ROAD SECOND SHEET

16



SEVENTH STREET  
HAMILTON TOWNSHIP - ATLANTIC COUNTY

NEW JERSEY DEPARTMENT OF THE TREASURY  
DIVISION OF TAXATION  
LOCAL PROPERTY AND PUBLIC UTILITY BRANCH

APPROVED AS A TAX MAP PURSUANT TO THE  
PROVISIONS OF CHAPTER 135, LAWS OF 1952, AND  
FOR THE DIRECTOR, DIVISION OF TAXATION

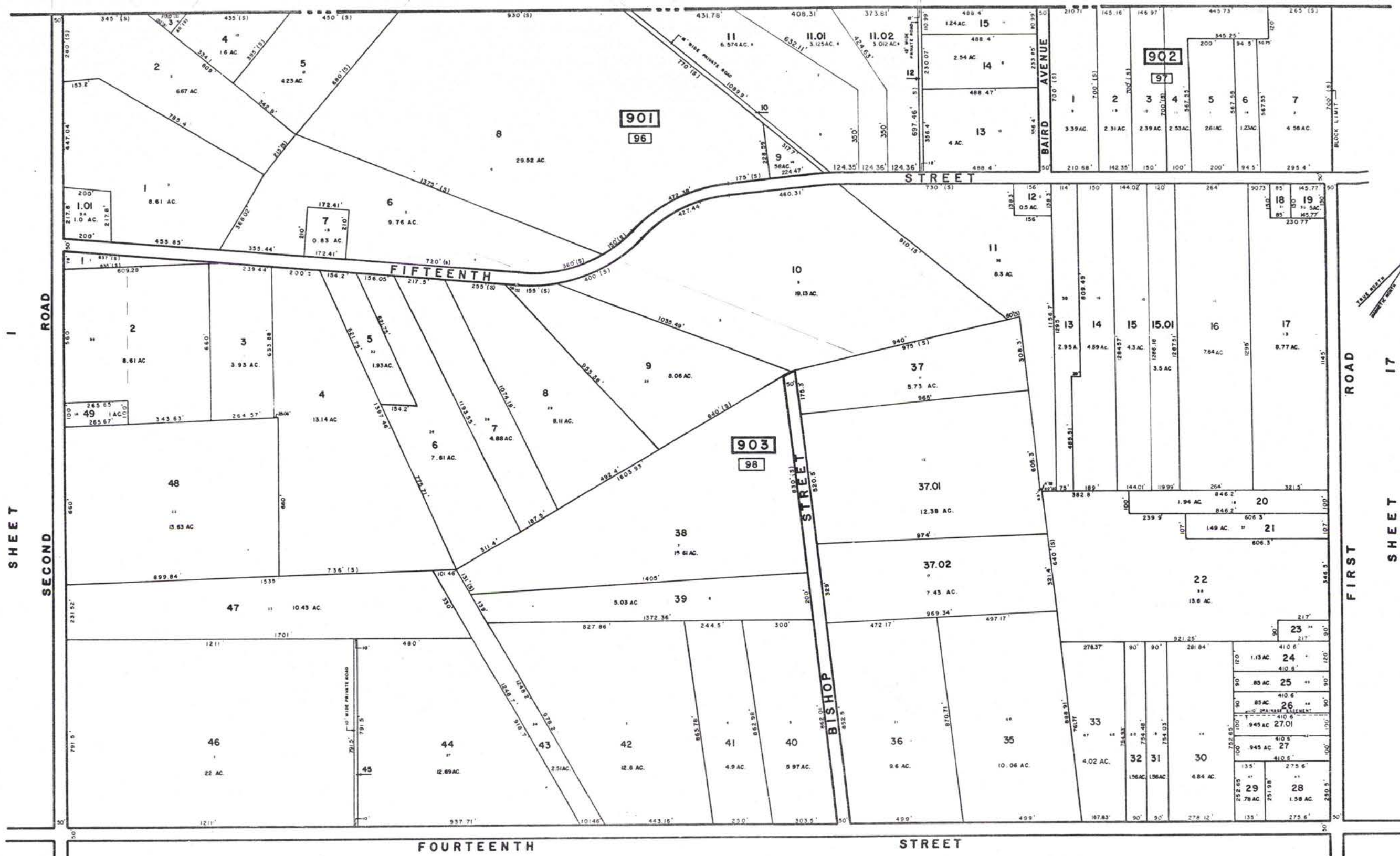
*J. N. Deane*

BY: *J. N. Deane* P. E. & L.S.  
DATE: 2.5.1977 SERIAL NO. 564

**TAX MAP**  
TOWN OF HAMMONTON  
ATLANTIC COUNTY, NEW JERSEY  
SCALE: 1" = 200' DATE: 4/25/77

CHRIS R. REHMANN  
PROFESSIONAL ENGINEER & LAND SURVEYOR  
NEW JERSEY LICENSE NO. 17119  
850 HANCOCK HOUSE PLACE  
HAMMONTON, NEW JERSEY





SHEET I

SECOND ROAD

FIRST ROAD

SHEET 17

SHEET

10

NEW JERSEY DEPARTMENT OF THE TREASURY  
 DIVISION OF TAXATION  
 LOCAL PROPERTY AND PUBLIC UTILITY BRANCH  
 APPROVED AS A TAX MAP PURSUANT TO THE  
 PROVISIONS OF CHAPTER 175, LAWS OF 1913, AND  
 FOR THE DISTRICT DIVISION OF TAXATION  
*J. N. [Signature]*  
 APR 25 1977

TAX MAP  
 TOWN OF HAMMONTON  
 ATLANTIC COUNTY, NEW JERSEY  
 SCALE: 1"=200' DATE: 4/25/77  
 CHRIS R. REHMANN  
 PROFESSIONAL ENGINEER & LAND SURVEYOR  
 NEW JERSEY LICENSE NO. 17119

1246



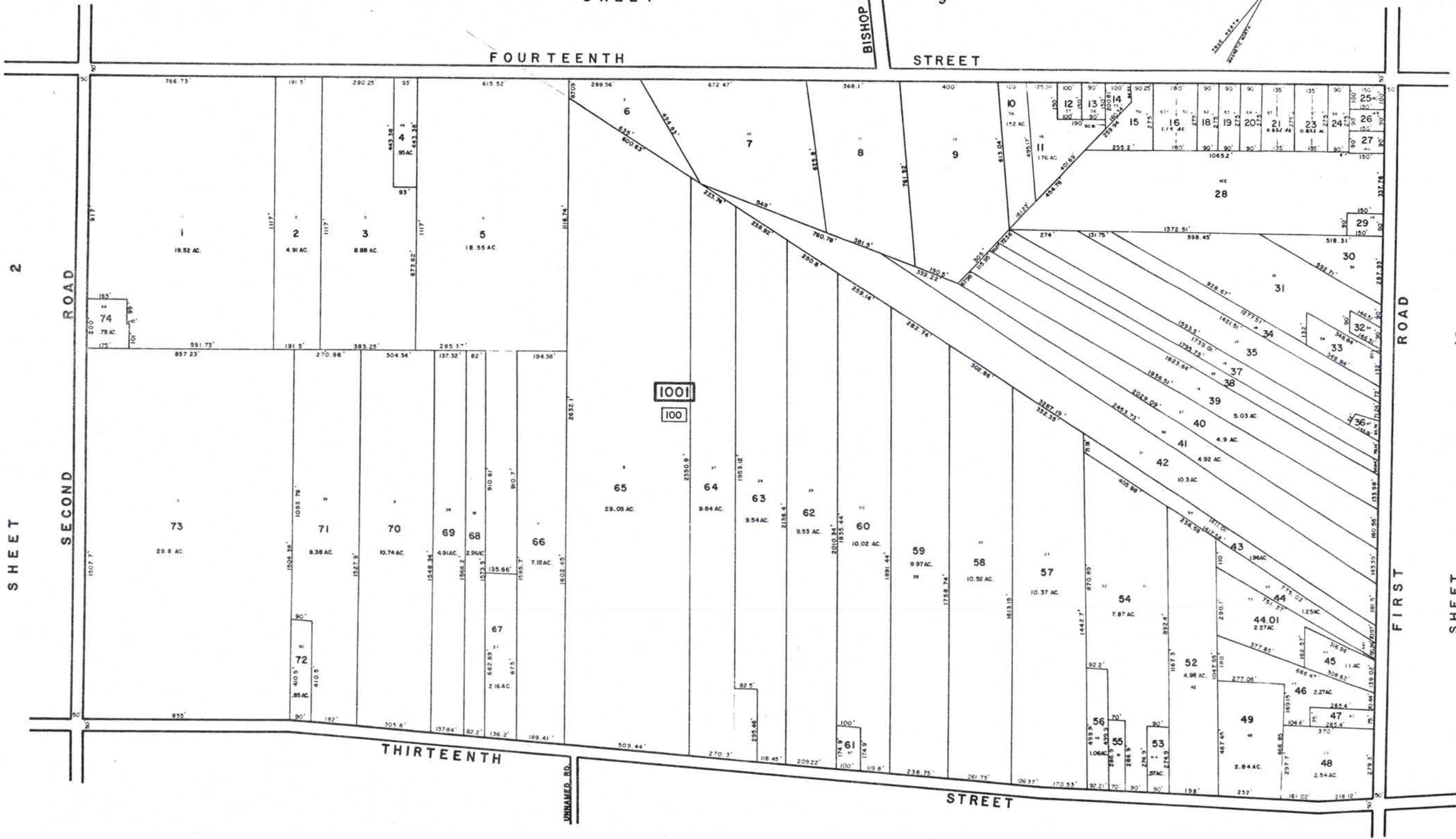
SHEET

BISHOP ST.

9

FOURTEENTH

STREET



2

SHEET

SECOND ROAD

19

FIRST ROAD

SHEET

THIRTEENTH

UNNAMED RD.

STREET

SHEET

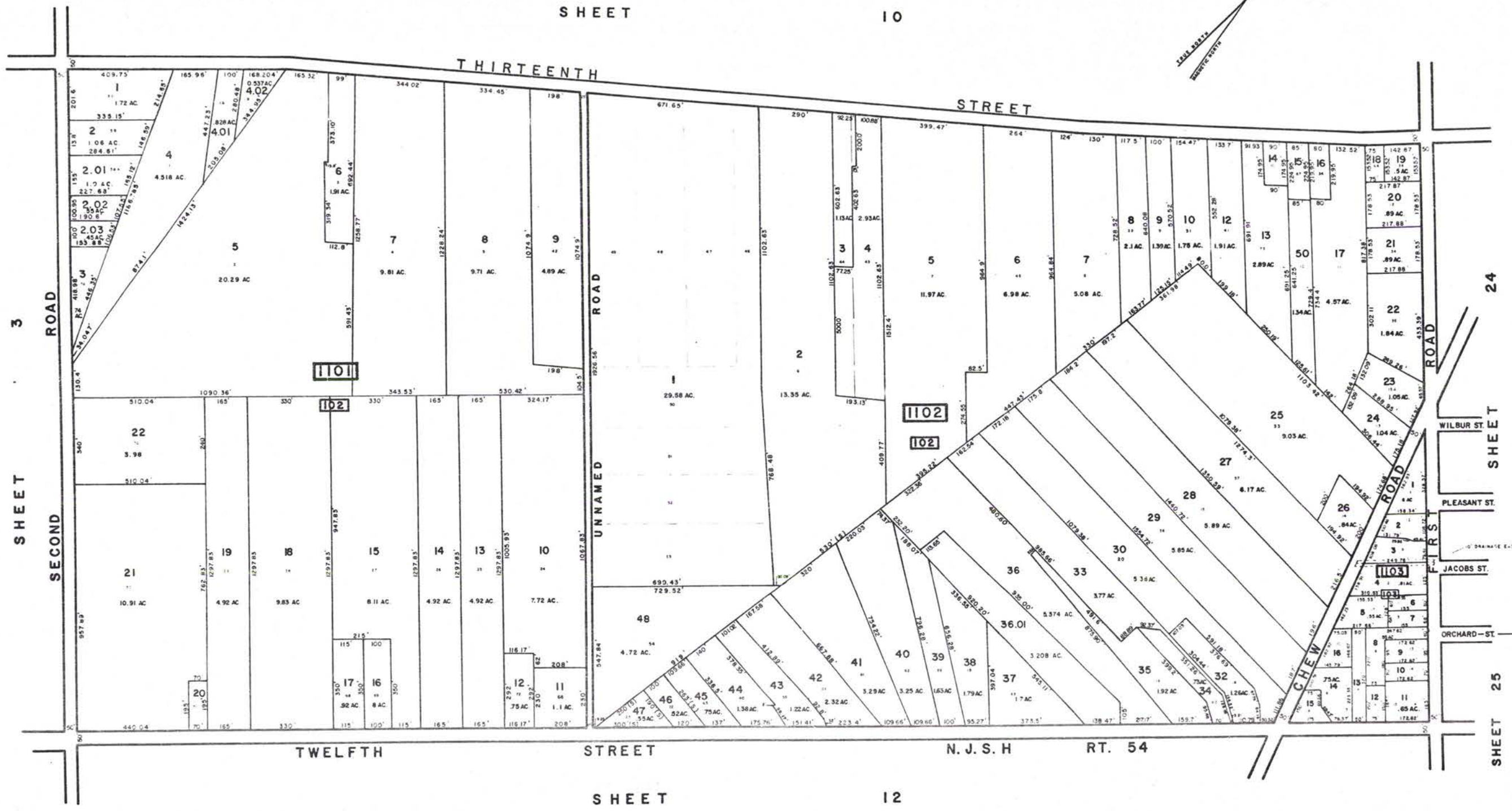
11

1247

NEW JERSEY DEPARTMENT OF THE TREASURY  
 DIVISION OF TAXATION  
 LOCAL PROPERTY AND PUBLIC UTILITY BRANCH  
 APPLICABLE AS A TAX MAP PURSUANT TO THE  
 PROVISIONS OF CHAPTER 175, LAWS OF 1913, AS  
 AMENDED, FOR THE DIRECTOR, DIVISION OF TAXATION  
*J. N. Deane*  
 BY: *J. N. Deane* P.E. & L.S.  
 APR. 25 1977

**TAX MAP**  
**TOWN OF HAMMONTON**  
 ATLANTIC COUNTY, NEW JERSEY  
 SCALE: 1"=200' DATE: 4/25/77  
 CHRIS R. REHMANN  
 PROFESSIONAL ENGINEER & LAND SURVEYOR  
 NEW JERSEY LICENSE NO. 17119  
 830 WHITE HORSE PkE  
 HAMMONTON, NEW JERSEY





SHEET  
SECOND  
ROAD

THIRTEENTH  
STREET

TWELFTH  
STREET

ROAD  
SHEET  
24  
WILBUR ST.  
PLEASANT ST.  
JACOBS ST.  
ORCHARD ST.  
SHEET  
25

NEW JERSEY DEPARTMENT OF THE TREASURY  
DIVISION OF TAXATION  
LOCAL PROPERTY AND PUBLIC UTILITY BRANCH  
APPROVED AS A TAX MAP PURSUANT TO THE  
PROVISIONS OF CHAPTER 175, LAWS OF 1951, BY  
THE DIRECTOR, DIVISION OF TAXATION

*J. N. [Signature]*

APR 5 1977

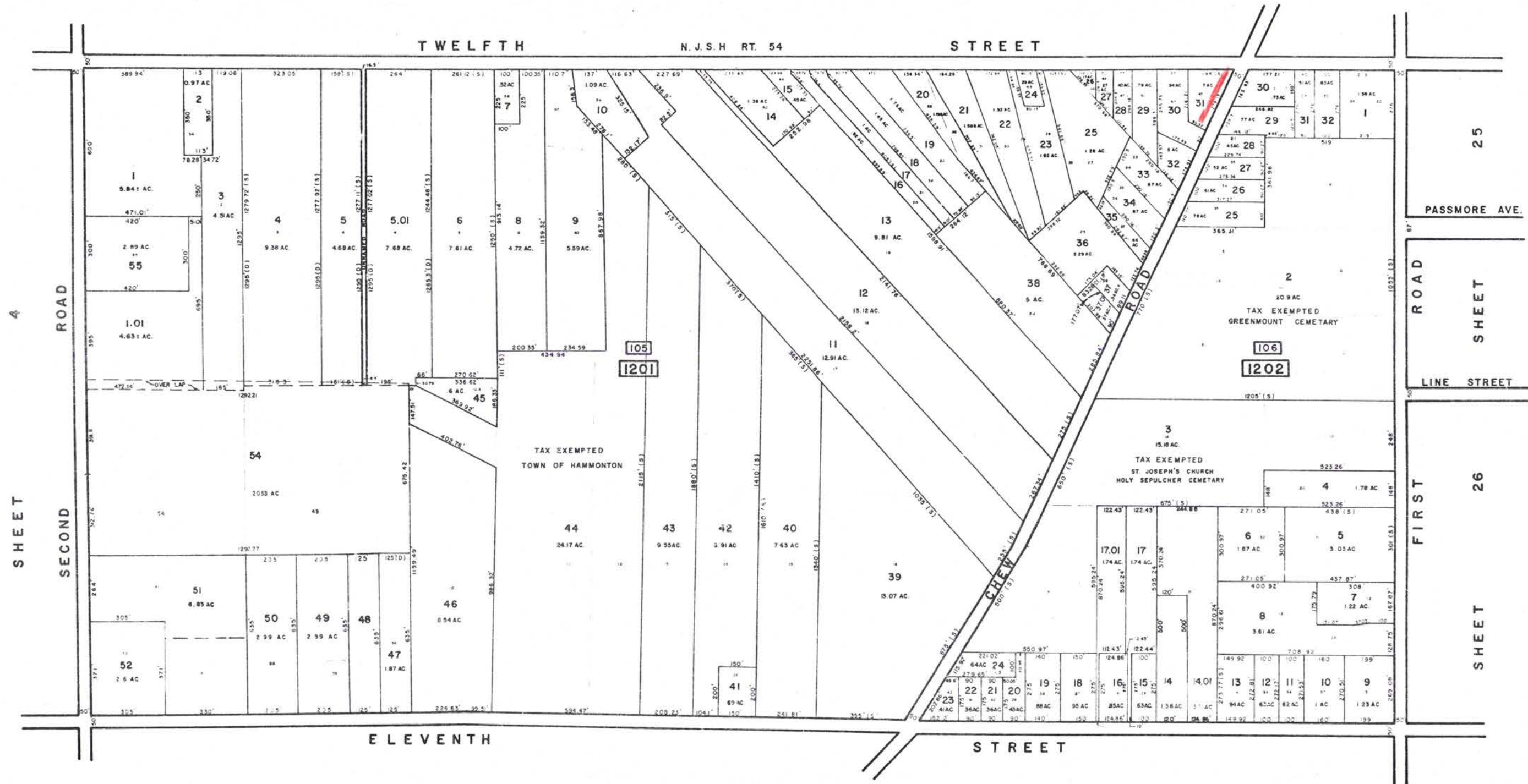
**TAX MAP**  
TOWN OF HAMMONTON  
ATLANTIC COUNTY, NEW JERSEY  
SCALE: 1" = 200' DATE: 4/25/77  
CHRIS R. REHMANN  
PROFESSIONAL ENGINEER & LAND SURVEYOR  
NEW JERSEY LICENSE NO. 17119  
1248



TWELFTH STREET

N.J.S.H RT. 54

STREET



SHEET


SECOND ROAD

SHEET

FIRST ROAD

ELEVENTH STREET

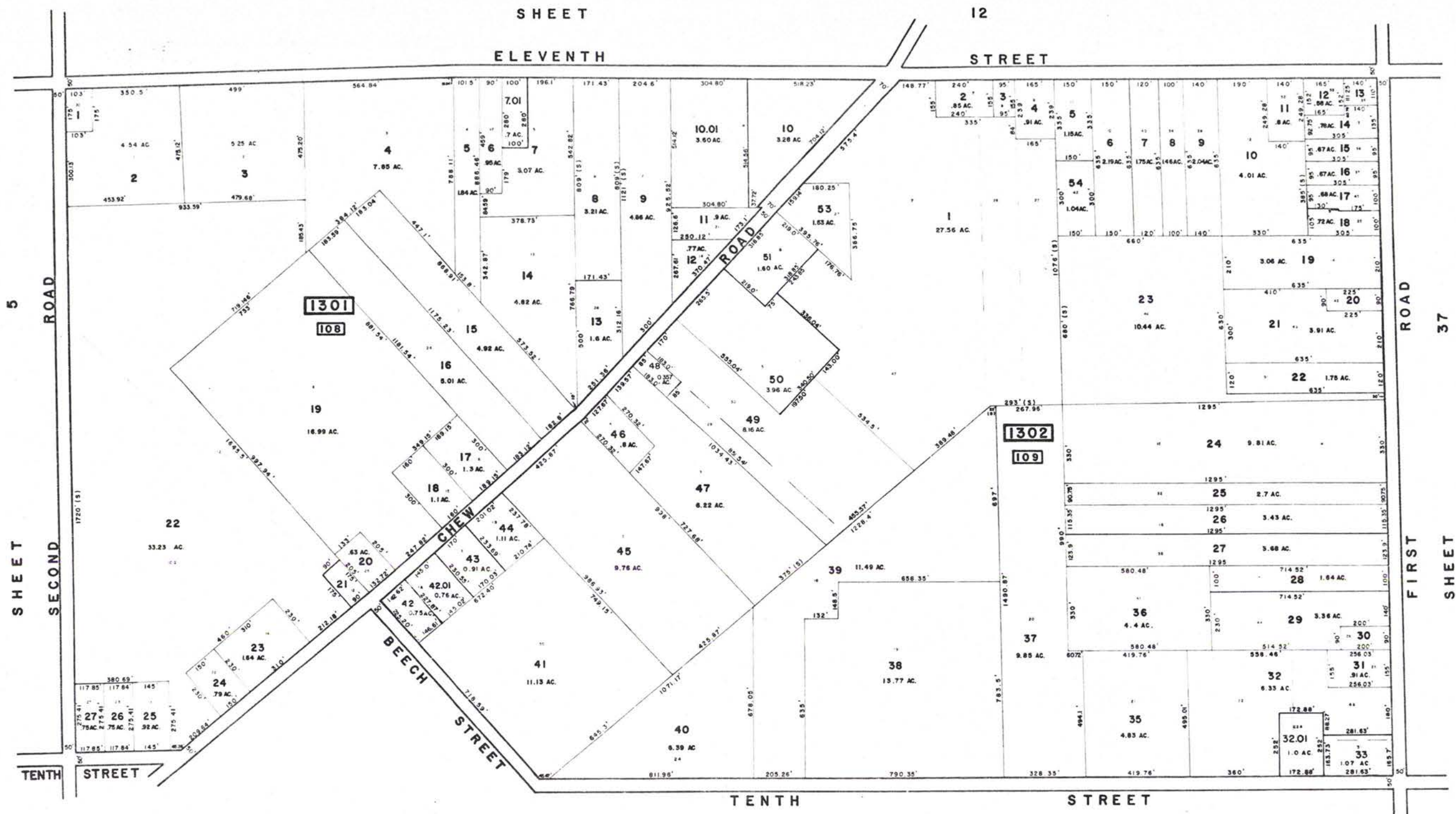
STREET



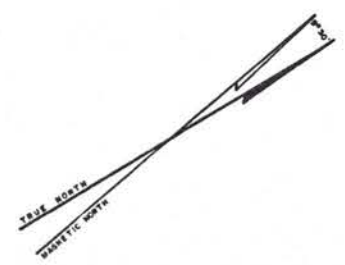
NEW JERSEY DEPARTMENT OF THE TREASURY  
 LOCAL PROPERTY AND PUBLIC UTILITY BRANCH  
 APPROVED AS A TAX MAP PURSUANT TO THE  
 PROVISIONS OF CHAPTER 119, LAWS OF 1983, AS  
 AMENDED, FOR THE DIVISION OF TAXATION  
 BY: *J. N. [Signature]* P.E. & L.S.  
 LIC. # 5008  
 APR. 25, 1977

**TAX MAP**  
**TOWN OF HAMMONTON**  
 ATLANTIC COUNTY, NEW JERSEY  
 SCALE: 1"=200' DATE: 4/25/77  
 CHRIS R. REHMANN  
 PROFESSIONAL ENGINEER & LAND SURVEYOR  
 NEW JERSEY LICENSE NO. 17119





SHEET 14



NEW JERSEY DEPARTMENT OF THE TREASURY  
 DIVISION OF TAXATION  
 LOCAL PROPERTY AND PUBLIC UTILITY BLANCH  
 APPROVED AS A TAX MAP PURSUANT TO THE  
 PROVISIONS OF CHAPTER 174, LAWS OF 1913,  
 FOR THE DIRECTOR, DIVISION OF TAXATION.  
*Chris R. Rehmann*  
 APR 25 1977

**TAX MAP**  
 TOWN OF HAMMONTON  
 ATLANTIC COUNTY, NEW JERSEY  
 SCALE: 1" = 200' DATE: 4/25/77  
 CHRIS R. REHMANN  
 PROFESSIONAL ENGINEER & LAND SURVEYOR  
 NEW JERSEY LICENSE NO. 17119  
 680 WHITE HORSE PkE.  
 HAMMONTON, NEW JERSEY





NEW JERSEY DEPARTMENT OF THE TREASURY  
 DIVISION OF TAXATION  
 LOCAL PROPERTY AND PUBLIC UTILITY BRANCH  
 APPROVED AS A TAX MAP PURSUANT TO THE  
 PROVISIONS OF CHAPTER 175, LAWS OF 1911, BY  
 THE DIRECTOR, DIVISION OF TAXATION  
*J. N. Deane*  
 APR 25 1977

**TAX MAP**  
 TOWN OF HAMMONTON  
 ATLANTIC COUNTY, NEW JERSEY  
 SCALE: 1" = 200' DATE: 4/25/77  
 CHRIS R. REHMANN  
 PROFESSIONAL ENGINEER & LAND SURVEYOR  
 NEW JERSEY LICENSE NO. 17119  
 850 WHITE HORSE PKWY  
 HAMMONTON, NEW JERSEY



SHEET

14

NINTH STREET

STREET

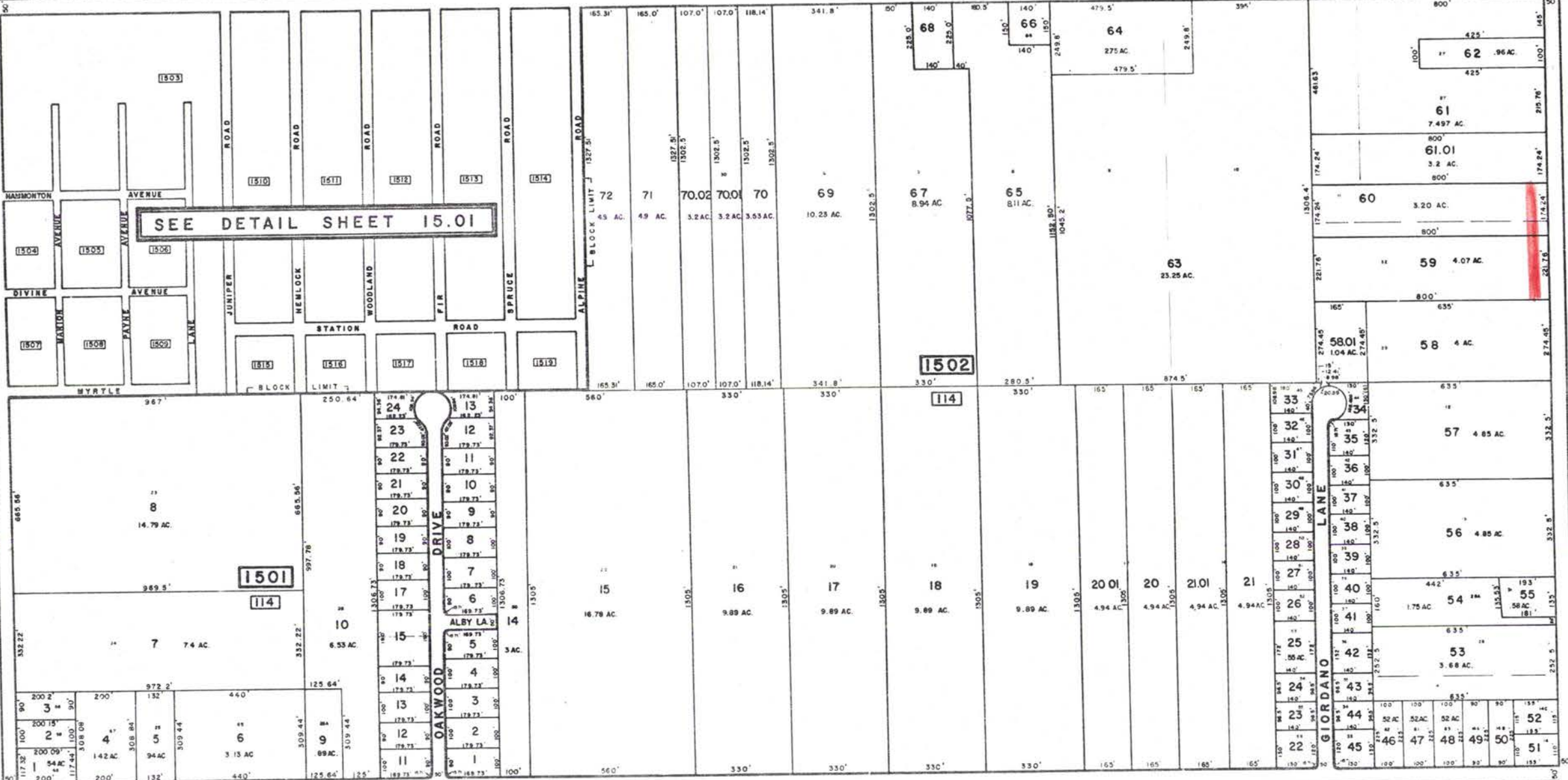
7

ROAD

SECOND

SHEET

SEE DETAIL SHEET 15.01



ROAD

40

FIRST

SHEET

EIGHTH STREET

STREET

SHEET

16

GOLDEN EAGLE DRIVE

NEW JERSEY DEPARTMENT OF THE TREASURY  
 DIVISION OF TAXATION  
 LOCAL PROPERTY AND PUBLIC UTILITY BRANCH  
 AUTHORIZED AS A TAX MAP PURSUANT TO THE  
 PROVISIONS OF CHAPTER 175, LAWS OF 1911 AND  
 FOR THE DIRECTOR, DIVISION OF TAXATION

*J. N. Deane*

P.E. & L.S.  
 CHIEF  
 802 25 1077 NO. 564

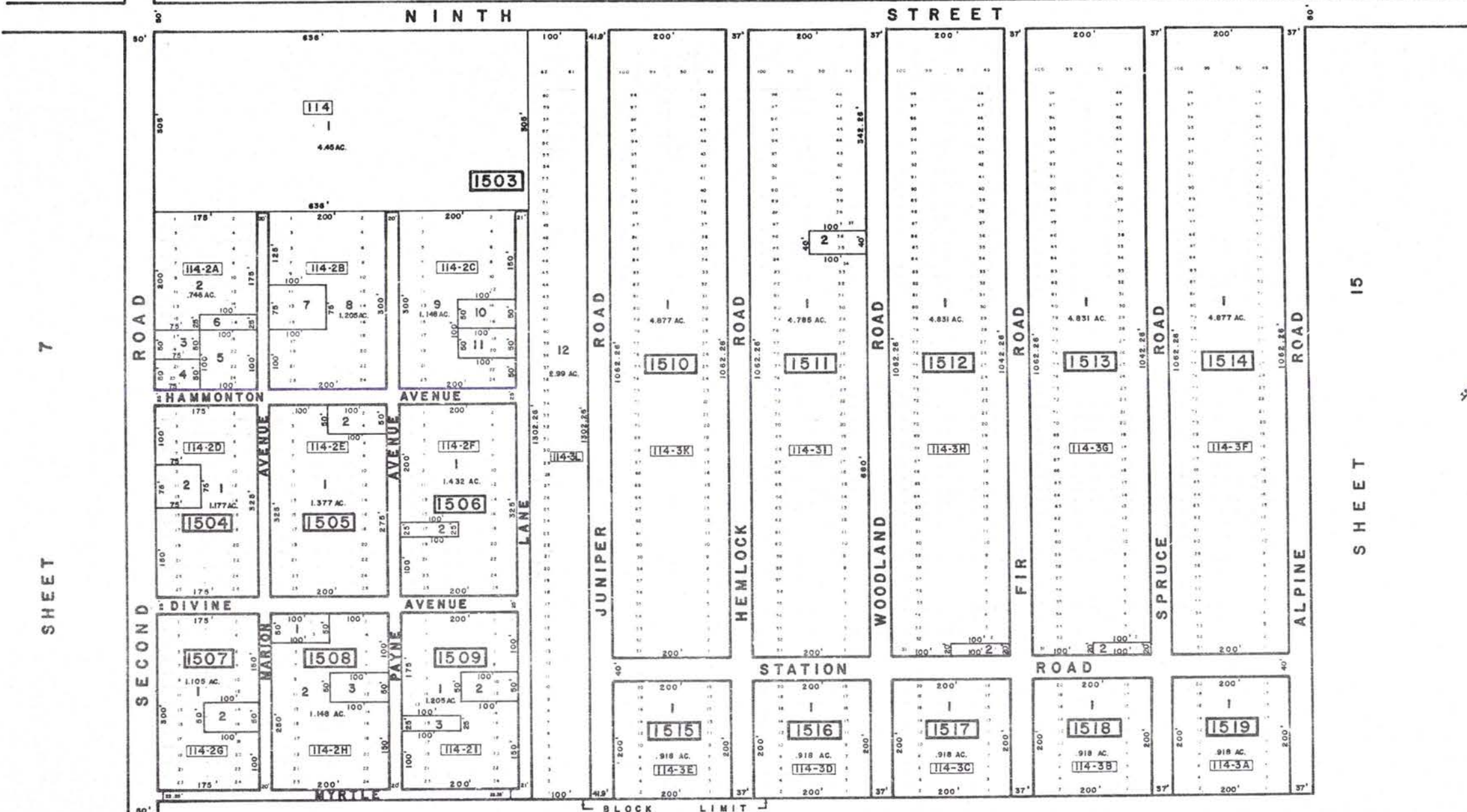
TAX MAP  
 TOWN OF HAMMONTON  
 ATLANTIC COUNTY, NEW JERSEY  
 SCALE: 1"=200' DATE: 4/25/77  
 CHRIS K. REHMANN  
 PROFESSIONAL ENGINEER & LAND SURVEYOR  
 NEW JERSEY LICENSE NO. 17119  
 810 W. E. HURD Pk.  
 HAMMONTON, N.J.



15.01

SHEET

14



SHEET 7

SHEET 15

SHEET

15

TAX EXEMPTED PROPERTIES  
OWNED BY THE  
TOWN OF HAMMONTON

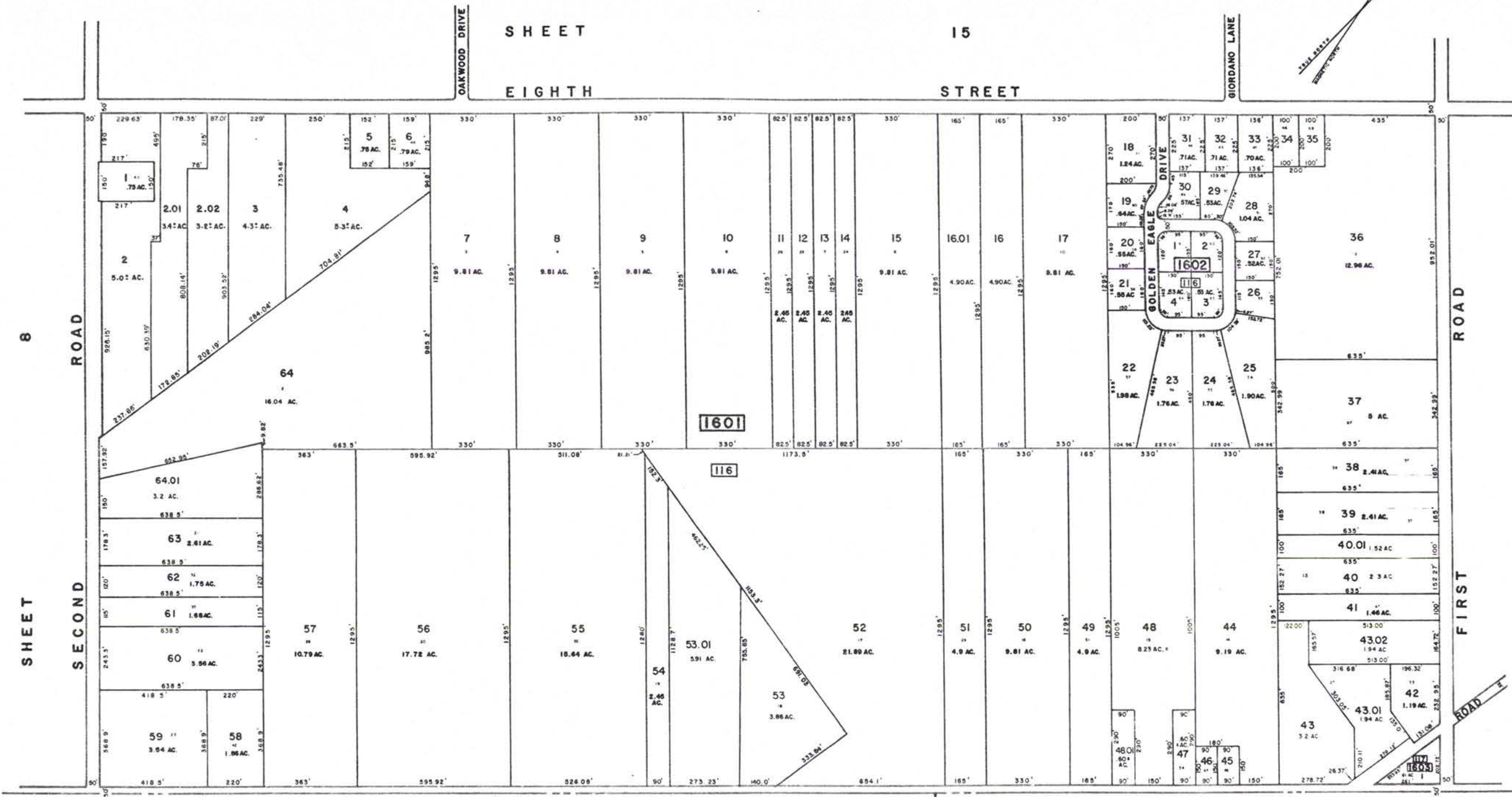
BLOCK	LOT	FORMER BLOCK NO.	FORMER LOT NO.
1503	2	114-2A	1-15
1503	4	114-2A	21, 23
1503	8	114-2B	1-10, 12, 14, 16-24
1503	9	114-2C	1-13, 15, 17, 19, 21-24
1503	12	114-3L	1-62
1504	1	114-2D	1-8, 10, 12, 14-26
1505	1	114-2E	1, 3, 5-26
1506	1	114-2F	1-16, 18-26
1507	1	114-2G	1-13, 15, 17-24
1508	2	114-2H	2, 4-9, 11, 13-24
1509	1	114-2I	1-9, 11, 13, 14, 16-24
1510	1	114-3K	1-100
1511	1	114-3I	1-34, 37-100
1512	1	114-3H	2-100
1513	1	114-3G	2-100
1514	1	114-3F	1-100
1515	1	114-3E	1-20
1516	1	114-3D	1-20
1517	1	114-3C	1-20
1518	1	114-3B	1-20
1519	1	114-3A	1-20

NEW JERSEY DEPARTMENT OF THE TREASURY  
DIVISION OF TAXATION  
LOCAL PROPERTY AND PUBLIC UTILITY BRANCH  
APPROVED AS A TAX MAP PURSUANT TO THE  
PROVISIONS OF CHAPTER 175, LAWS OF 1952, N.J.  
FOR THE DIRECTOR, DIVISION OF TAXATION  
*J. H. [Signature]*  
BY: [Signature] P.E. & L.S.  
APR. 25 1977 LIC. # 1009 CHIEF 564  
SIGNAL NO.

TAX MAP  
TOWN OF HAMMONTON  
ATLANTIC COUNTY, NEW JERSEY  
SCALE: 1" = 100' DATE: 4/25/77  
CHRIS R. REHMANN  
PROFESSIONAL ENGINEER & LAND SURVEYOR  
NEW JERSEY LICENSE NO. 17119  
850 WHITE HORSE PkE  
HAMMONTON, NEW JERSEY

1253





SHEET 8

SECOND ROAD

OAKWOOD DRIVE

SHEET  
EIGHTH

15  
STREET

GIORDANO LANE

ROAD 40

FIRST SHEET

SEVENTH STREET

STREET

HAMILTON TOWNSHIP

TOWNSHIP

MULLICA TOWNSHIP

TOWNSHIP

NEW JERSEY DEPARTMENT OF THE TREASURY  
LOCAL PROPERTY AND PUBLIC UTILITY BRANCH  
APPROVED AS A TAX MAP PURSUANT TO THE  
PROVISIONS OF CHAPTER 175, LAWS OF 1912, BY  
THE DIRECTOR, DIVISION OF TAXATION

*J. N. Deane*

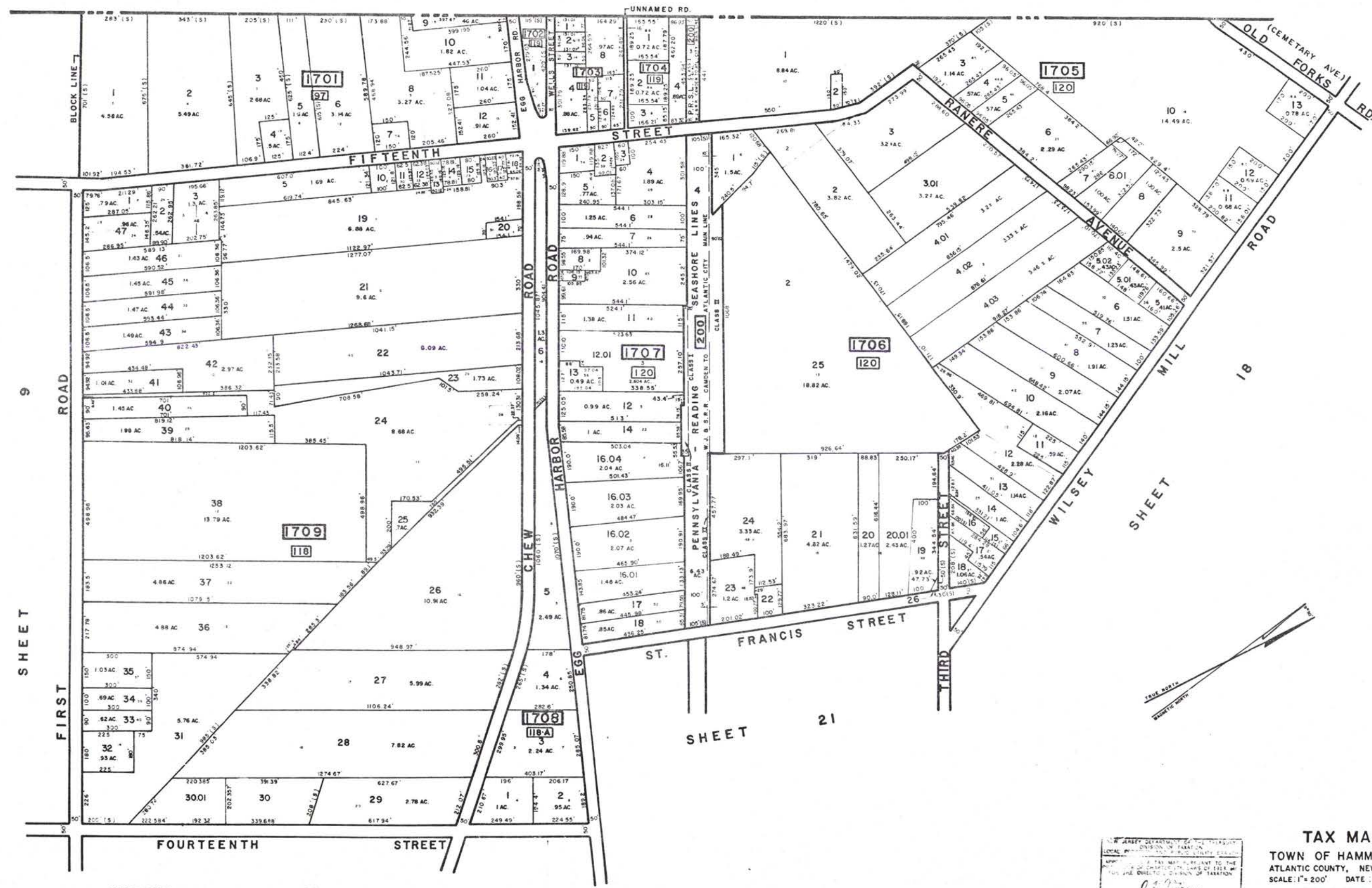
APR 25 1977

**TAX MAP**  
TOWN OF HAMMONTON  
ATLANTIC COUNTY, NEW JERSEY  
SCALE: 1" = 200' DATE: 4/25/77

CHRIS R. REHMANN  
PROFESSIONAL ENGINEER & LAND SURVEYOR  
NEW JERSEY LICENSE NO. 17119  
810 WHITE HORSE PkE  
HAMMONTON, NEW JERSEY



WINSLOW TOWNSHIP - CAMDEN COUNTY



1255

SHEET 9

SHEET

19

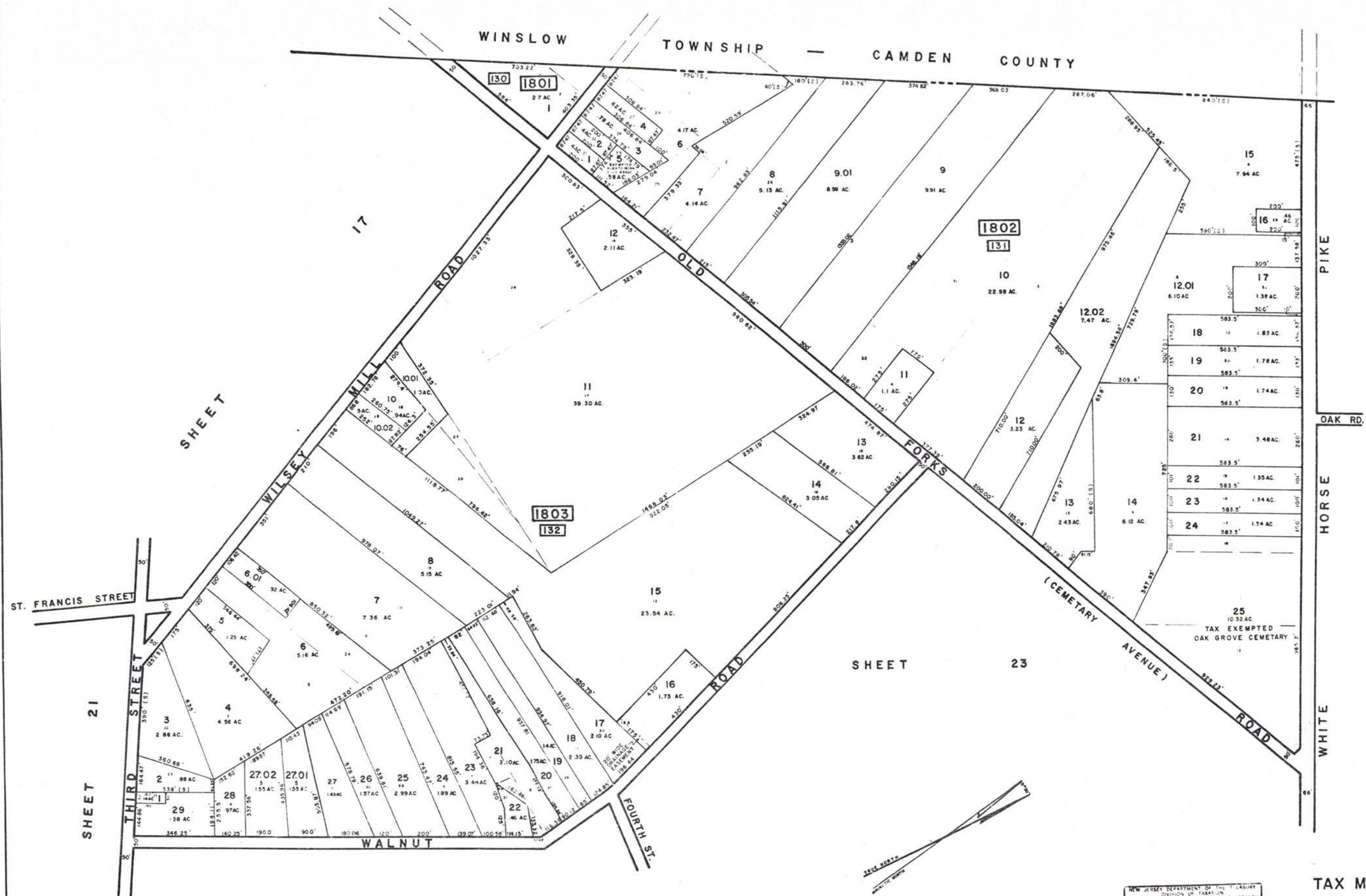
SHEET 21

NEW JERSEY DEPARTMENT OF TREASURY  
 LOCAL DIVISION OF TAXATION  
 ATLANTIC COUNTY, NEW JERSEY  
 APR 25 2007  
 THIS TAX MAP IS PRESENT TO THE  
 BOARD OF TAXATION FOR REVIEW AND  
 IS THE DUE TO THE DIVISION OF TAXATION  
 APR 25 2007 564

**TAX MAP**  
 TOWN OF HAMMONTON  
 ATLANTIC COUNTY, NEW JERSEY  
 SCALE: 1" = 200' DATE: 4/25/07  
 CHRIS R. REMMANN  
 PROFESSIONAL ENGINEER & LAND SURVEYOR  
 NEW JERSEY LICENSE NO. 17119  
 410 WHITE HORSE PARK  
 HAMMONTON, NEW JERSEY



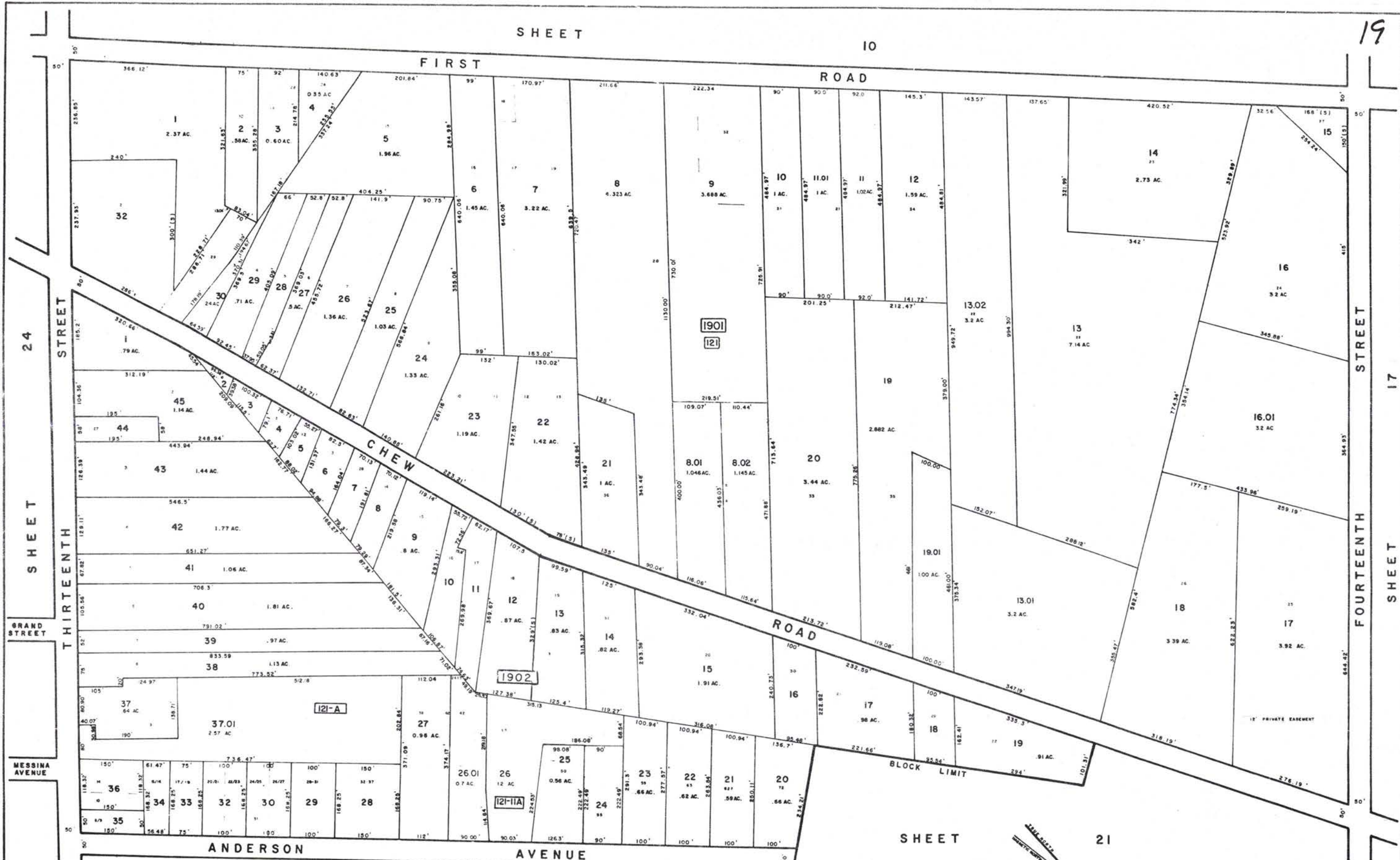
WINSLOW TOWNSHIP — CAMDEN COUNTY



NEW JERSEY DEPARTMENT OF TREASURY  
 DIVISION OF TAXATION  
 LOCAL PROPERTIES AND PUBLIC UTILITY BRANCH  
 APPROVED AS A TAX MAP PURSUANT TO THE  
 PROVISIONS OF CHAPTER 175, LAWS OF 1918, AS  
 AMENDED, FOR THE DIRECTOR, DIVISION OF TAXATION.  
*J. H. [Signature]*  
 PE & LS  
 INC. # 5008  
 SERIAL NO. 564

TAX MAP  
 TOWN OF HAMMONTON  
 ATLANTIC COUNTY, NEW JERSEY  
 SCALE: 1" = 200' DATE 4/25/77  
 CHAS R REHMANN  
 PROFESSIONAL ENGINEER & LAND SURVEYOR  
 NEW JERSEY LICENSE NO. 17119  
 410 WHITE HORSE PIKE  
 HAMMONTON, NEW JERSEY





NEW JERSEY DEPARTMENT OF THE TREASURY  
 LOCAL TAXATION AND PUBLIC SAFETY BRANCH  
 APPROVED AS A TAX MAP PURSUANT TO THE  
 PROVISIONS OF CHAPTER 175, LAWS OF 1918 IN  
 FAVOR OF THE DIRECTOR OF DIVISION OF TAXATION  
*J. J. [Signature]*  
 P.E. & L.S.  
 APP. 2, 1977, CHIEF, 564

**TAX MAP**  
 TOWN OF HAMMONTON  
 ATLANTIC COUNTY, NEW JERSEY  
 SCALE: 1" = 100' DATE: 4/25/77  
 CHRIS R. REHMANN  
 PROFESSIONAL ENGINEER & LAND SURVEYOR  
 NEW JERSEY LICENSE NO. 17119  
 820 WHITE HORSE PIKE  
 HAMMONTON, NEW JERSEY





NOTE  
BLOCK 2007, LOTS 2, 10, 11 & 12  
TAX EXEMPTED  
ST. JOSEPH'S CATHOLIC SCHOOL



NEW JERSEY DEPARTMENT OF THE TREASURY  
DIVISION OF TAXATION  
LOCAL TAXES AND PUBLIC UTILITY BRANCH  
APPROVED AS A TAX MAP PURSUANT TO THE  
PROVISIONS OF CHAPTER 125, LAWS OF 1963, AND  
FOR THE DIRECTOR, DIVISION OF TAXATION  
*J. H. [Signature]*  
APR 25 1977  
LIC. NO. 564

**TAX MAP**  
TOWN OF HAMMONTON  
ATLANTIC COUNTY, NEW JERSEY  
SCALE: 1"=100' DATE: 4/25/77  
CHRIS R. REHMANN  
PROFESSIONAL ENGINEER & LAND SURVEYOR  
NEW JERSEY LICENSE NO. 17119  
850 WHITE HORSE PkE  
HAMMONTON, NEW JERSEY

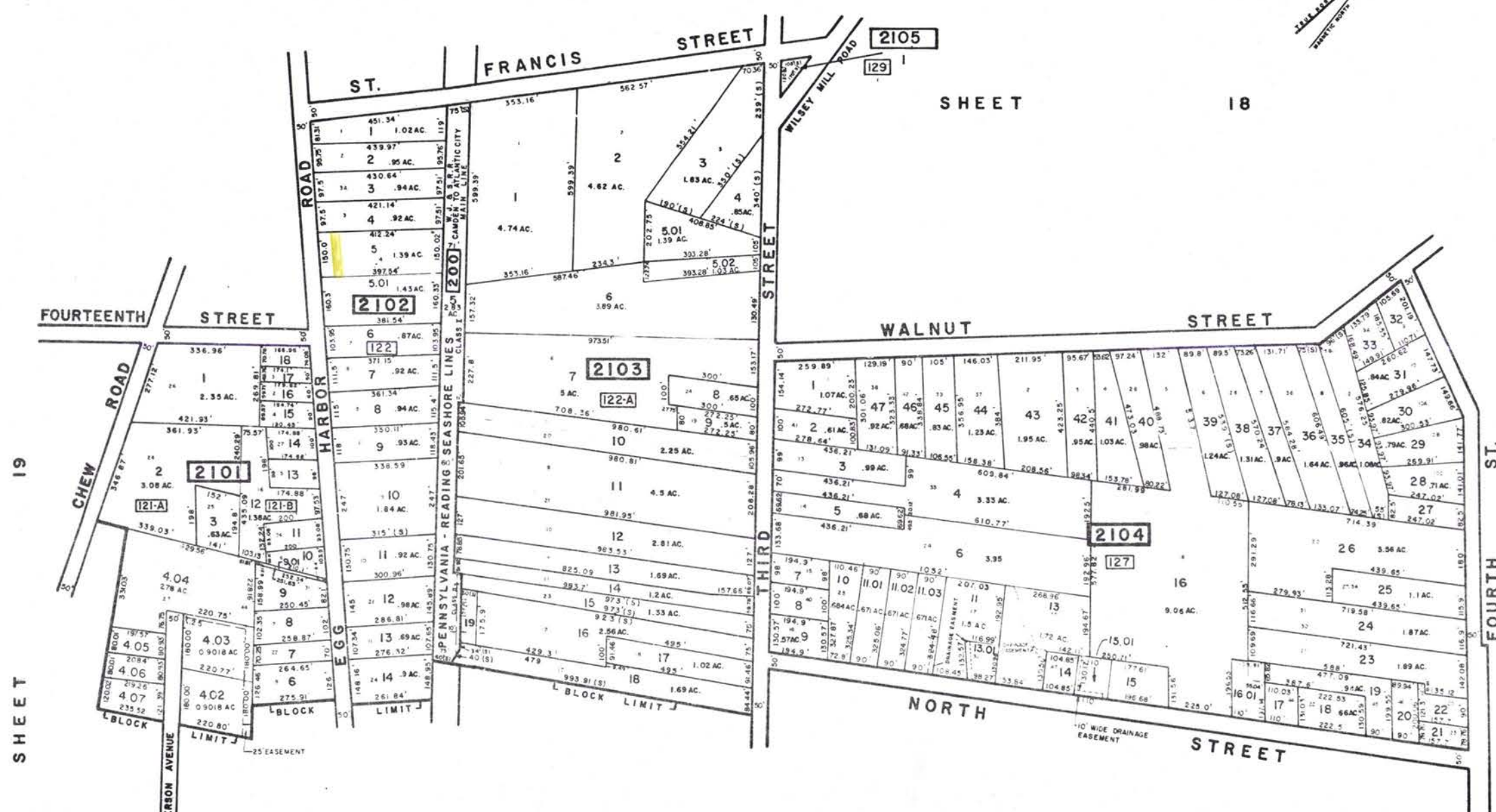


SHEET

17

SHEET

18



19

SHEET

SHEET

20

SHEET

22

23

SHEET

NEW JERSEY DEPARTMENT OF THE TREASURY  
 LOCAL OFFICE  
 TAX MAP  
 ASSENT TO THE  
 CHARTER OF 1913  
 FOR THE DIRECTOR, DIVISION OF TAXATION

*Chris R. Rehmann*

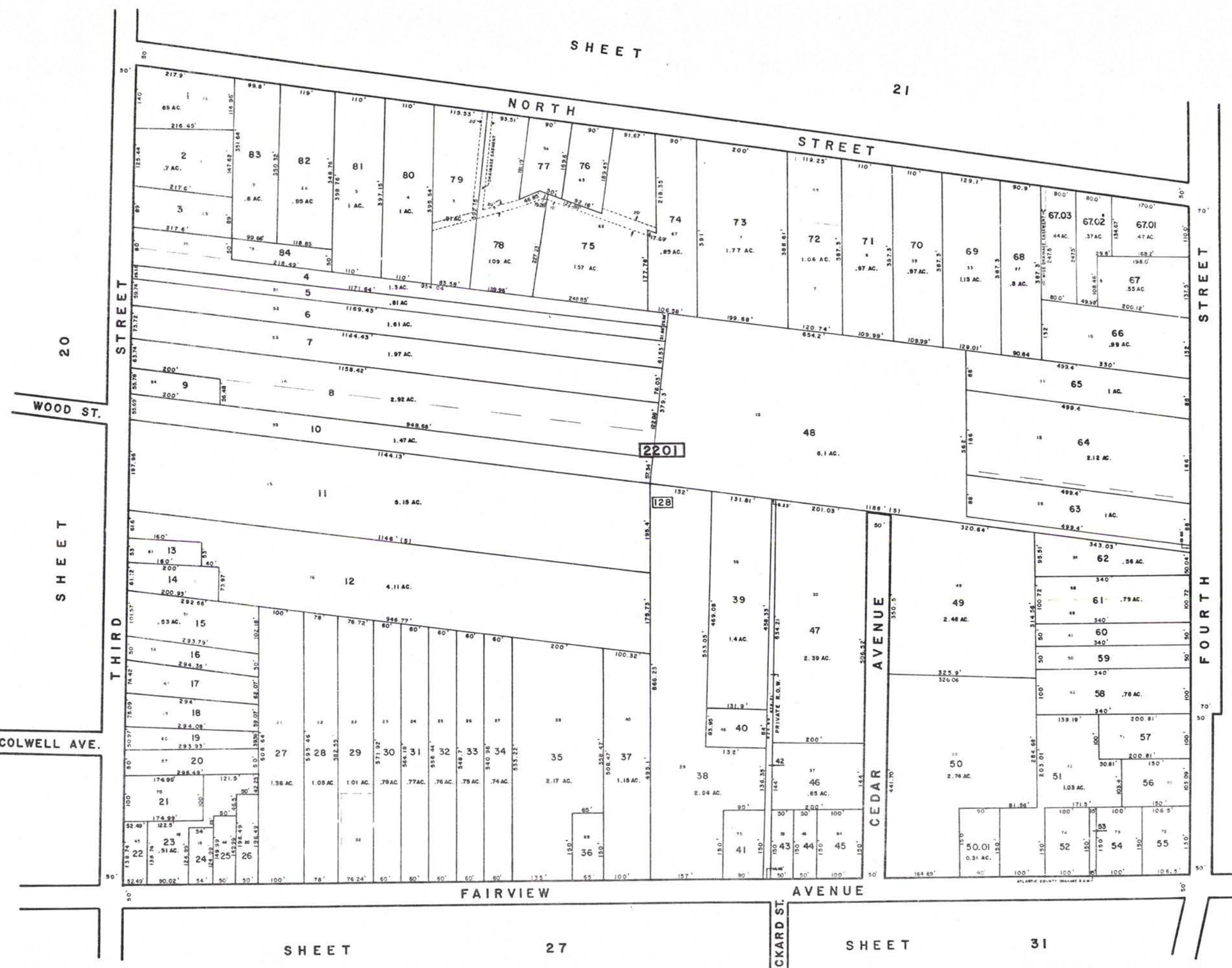
APR 25 1977

**TAX MAP**  
**TOWN OF HAMMONTON**  
 ATLANTIC COUNTY, NEW JERSEY  
 SCALE: 1"=200' DATE: 4/25/77

CHRIS R. REHMANN  
 PROFESSIONAL ENGINEER & LAND SURVEYOR  
 NEW JERSEY LICENSE NO. 17119  
 250 WHITE HORSE Pk  
 HAMMONTON, NEW JERSEY



SHEET 21



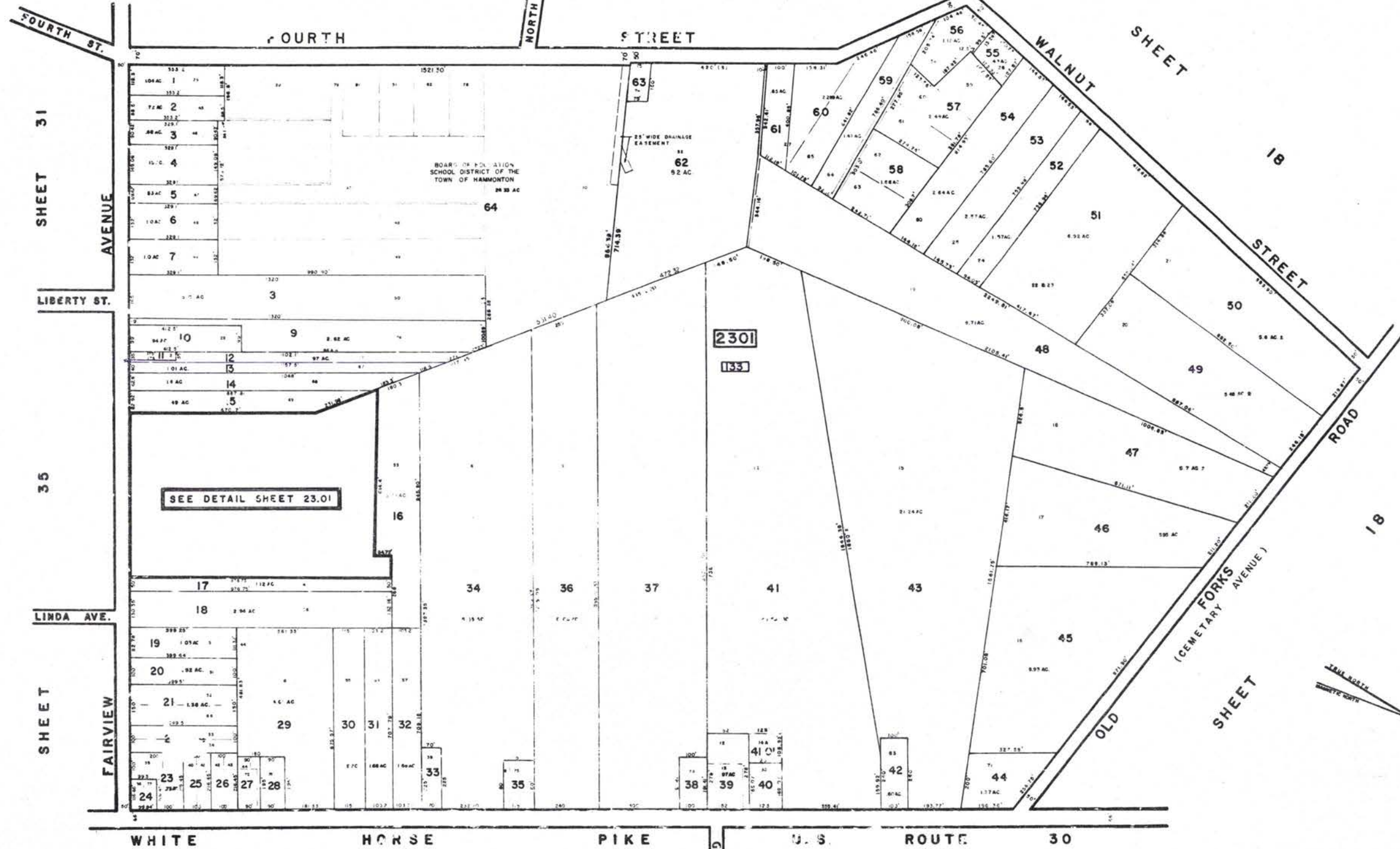
NEW JERSEY DEPARTMENT OF THE TREASURY  
 DIVISION OF TAXATION  
 LOCAL PLANNING AND PUBLIC UTILITIES BRANCH  
 AS A TAX MAP PURSUANT TO THE  
 LAWS OF 1913 AND  
 1914, THE DIVISION OF TAXATION  
*J. H. Deane*  
 APR 25 1977  
 P.E. & L.S.  
 584

**TAX MAP**  
 TOWN OF HAMMONTON  
 ATLANTIC COUNTY, NEW JERSEY  
 SCALE: 1"=100' DATE: 4/25/77  
 CHRIS R. REHMANN  
 PROFESSIONAL ENGINEER & LAND SURVEYOR  
 NEW JERSEY LICENSE NO. 17118  
 880 WHITE HORSE PKE.  
 HAMMONTON, NEW JERSEY



SHEET 22

SHEET 21



SHEET 31

LIBERTY ST.

SHEET 35

LINDA AVE.

SHEET

FAIRVIEW AVENUE

WHITE HORSE PIKE U.S. ROUTE 30

SHEET 45

SHEET 44

PINE ROAD

WALNUT STREET

SHEET 18

STREET

OLD ROAD (CEMETARY AVENUE)

SHEET 18

SEE DETAIL SHEET 23.01

2301

153

BOARD OF EDUCATION SCHOOL DISTRICT OF THE TOWN OF HAMMONTON

25' WIDE DRAINAGE EASEMENT

NEW JERSEY DEPARTMENT OF THE TREASURY  
 DIVISION OF TAXATION  
 LOCAL PROPERTY AND PUBLIC UTILITY BRANCH  
 APPROVED AS A TAX MAP PURSUANT TO THE  
 PROVISIONS OF CHAPTER 175, LAWS OF 1953, BY  
 FILE NO. DIRECTOR, DIVISION OF TAXATION

*J. H. Deane*  
 CHIEF

APR 25 1977

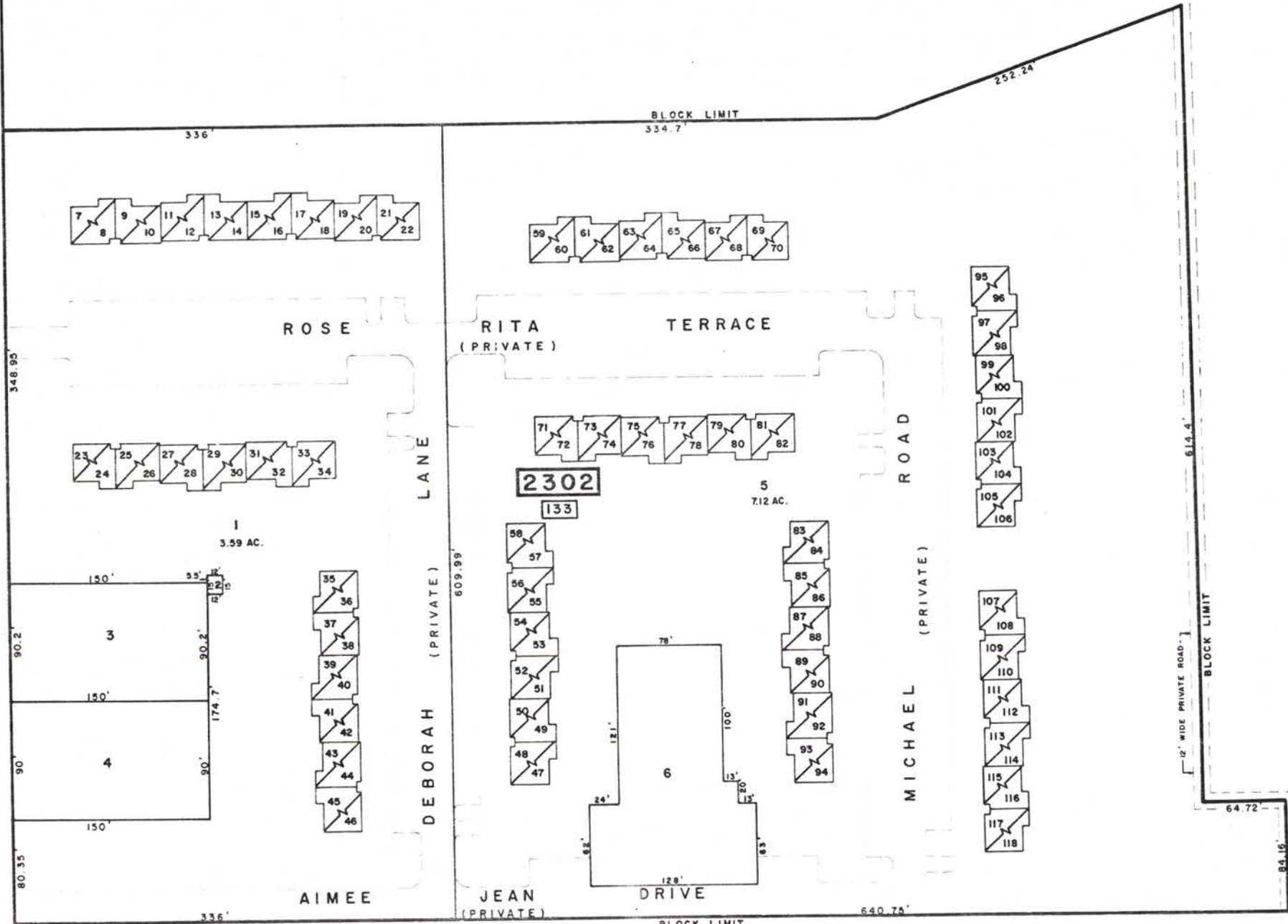
**TAX MAP**  
**TOWN OF HAMMONTON**  
 ATLANTIC COUNTY, NEW JERSEY  
 SCALE: 1"=200' DATE: 4/25/77

CHRIS R. REHMANN  
 PROFESSIONAL ENGINEER & LAND SURVEYOR  
 NEW JERSEY LICENSE NO 17119  
 850 WHITE HORSE PIKE  
 HAMMONTON NEW JERSEY



LINDA AVE.

FAIRVIEW AVENUE



" HAMMONTON PARK CONDOMINIUMS "

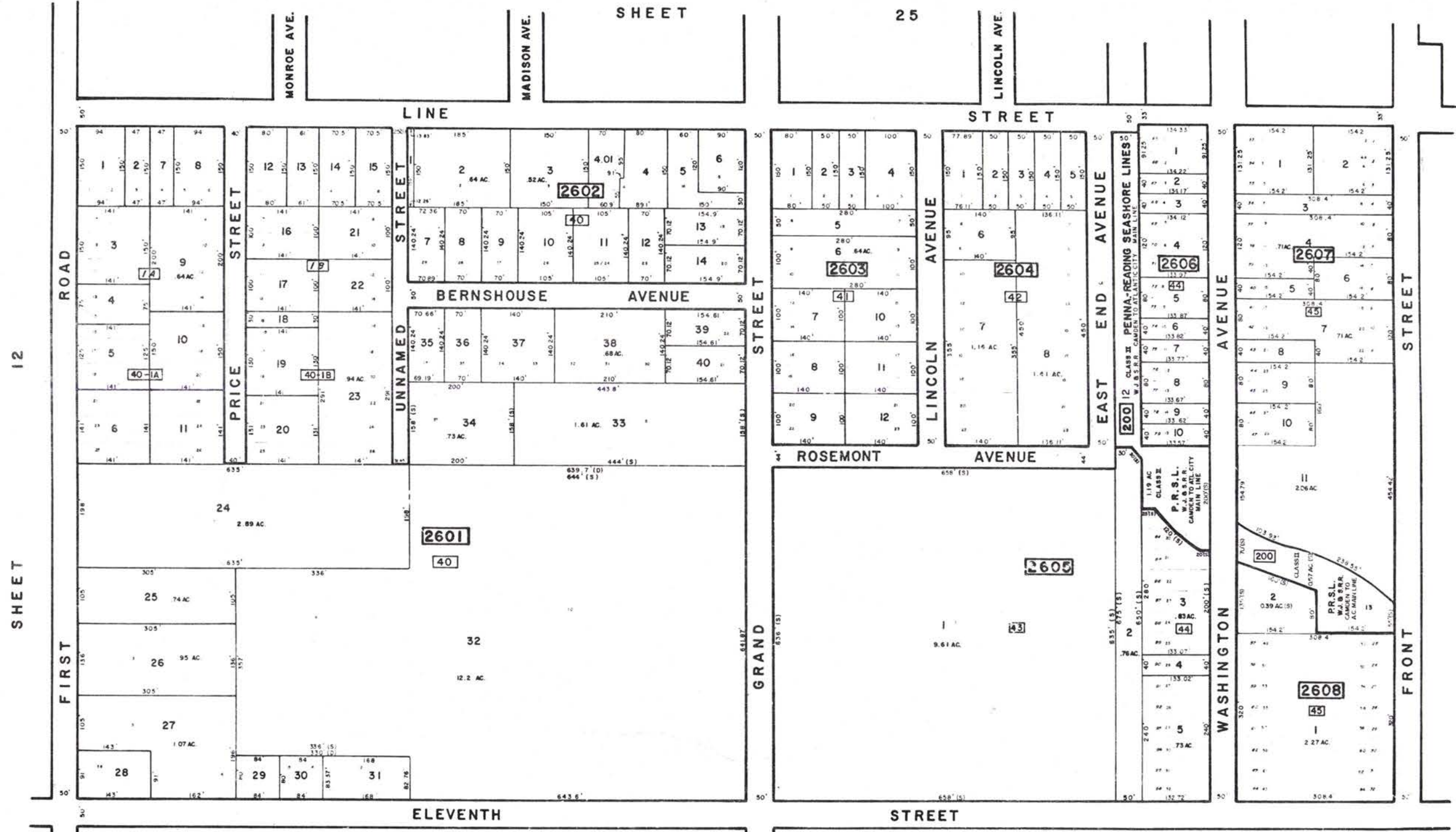
ODD NUMBERS INDICATE SECOND FLOOR UNITS EVEN NUMBERS INDICATE FIRST FLOOR UNITS



NEW JERSEY DEPARTMENT OF THE TREASURY  
 TAX MAP DIVISION  
 ALL TAX MAPS SUBMITTED TO THE  
 DIVISION OF TAXATION  
 DATE 4/25/77  
 584

TAX MAP  
 TOWN OF HAMMONTON  
 ATLANTIC COUNTY, NEW JERSEY  
 SCALE: 1"=50' DATE 4/25/77  
 CHRIS R. REHMANN  
 PROFESSIONAL ENGINEER & LAND SURVEYOR  
 NEW JERSEY LICENSE NO. 17119  
 850 WHITE HORSE Pk.  
 HAMMONTON, NEW JERSEY





12

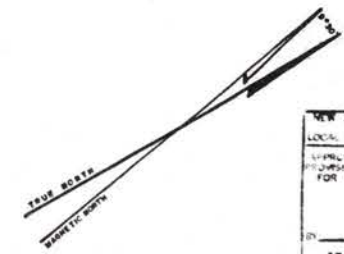
SHEET

1265

NOTE:  
 OLD BLOCK NOS. 40-IA & 40-IB O'DONNELL AND GODFREY SUBDIVISION  
 OLD LOT NOS. 1 TO 36 SHOWN IN BLOCKS 2603, 2604, 2607 & 2608  
 ARE AS SHOWN ON MAP OF "COLUMBUS PARK", OF FOGLETTA & RUBBA

SHEET

37



NEW JERSEY DEPARTMENT OF THE TREASURY  
 DIVISION OF TAXATION  
 LOCAL PROPERTY AND PUBLIC UTILITY BRANCH  
 THIS MAP IS A TAX MAP PURSUANT TO THE  
 PROVISIONS OF CHAPTER 175, LAWS OF 1953, AND  
 FOR THE DIVISION OF TAXATION  
*Chris R. Remmann*  
 APR 25 1977  
 LIC. # 5039  
 P.E. & L.S.  
 NEW JERSEY LICENSE NO. 17119

TAX MAP  
 TOWN OF HAMMONTON  
 ATLANTIC COUNTY, NEW JERSEY  
 SCALE: 1"=100' DATE: 4/25/77  
 CHRIS R. REMMANN  
 PROFESSIONAL ENGINEER & LAND SURVEYOR  
 NEW JERSEY LICENSE NO. 17119  
 870 WHITE HOUSE PAV  
 HAMMONTON, NEW JERSEY

29

SHEET



SHEET 20

SHEET 22

AVENUE

FAIRVIEW

COTTAGE STREET

PRATT

FRENCH

PLEASANT

STREET

THIRD

STREET

TILTON

STREET

STREET

STREET

STREET

PACKARD

31

SHEET

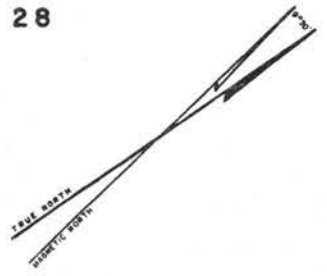
TAX MAP  
TOWN OF HAMMONTON  
ATLANTIC COUNTY, NEW JERSEY  
SCALE 1"=100' DATE 4/25/77

CHRIS R. REHMANN  
PROFESSIONAL ENGINEER AND SURVEYOR  
NEW JERSEY LICENSE NO. 11, 9  
850 WHITE HOUSE PARK  
HAMMONTON, NEW JERSEY

1266

TAX EXEMPTED PROPERTIES

BLOCK	LOT	OWNER
2708	12	HAMMONTON SPANISH SPEAKING PEOPLES COMMUNITY ORGANIZATION
2706	2	HAMMONTON SOCIAL ACTION COMMITTEE, INCORPORATED
2708	9	THE SOCIETY OF THE CATHOLIC APOSTOLATE
2708	6,8	ST JOSEPH'S ROMAN CATHOLIC CHURCH OF HAMMONTON
2711	1	ST JOSEPH'S ROMAN CATHOLIC CHURCH OF HAMMONTON
2709	15	OUR LADY OF MOUNT CARMEL SOCIETY OF HAMMONTON
2710	4,6,7	OUR LADY OF MOUNT CARMEL SOCIETY OF HAMMONTON
2712	1	



NEW JERSEY DEPARTMENT OF THE TREASURY  
DIVISION OF TAXATION  
APPROVED AS A TAX MAP PURSUANT TO THE  
PROVISIONS OF CHAPTER 176, LAWS OF 1953, AS  
AMENDED, FOR THE DIRECTOR, DIVISION OF TAXATION.

*J. H. [Signature]*

APR 25 1977 4 5005  
56.3





SHEET 24

SHEET 25

1267

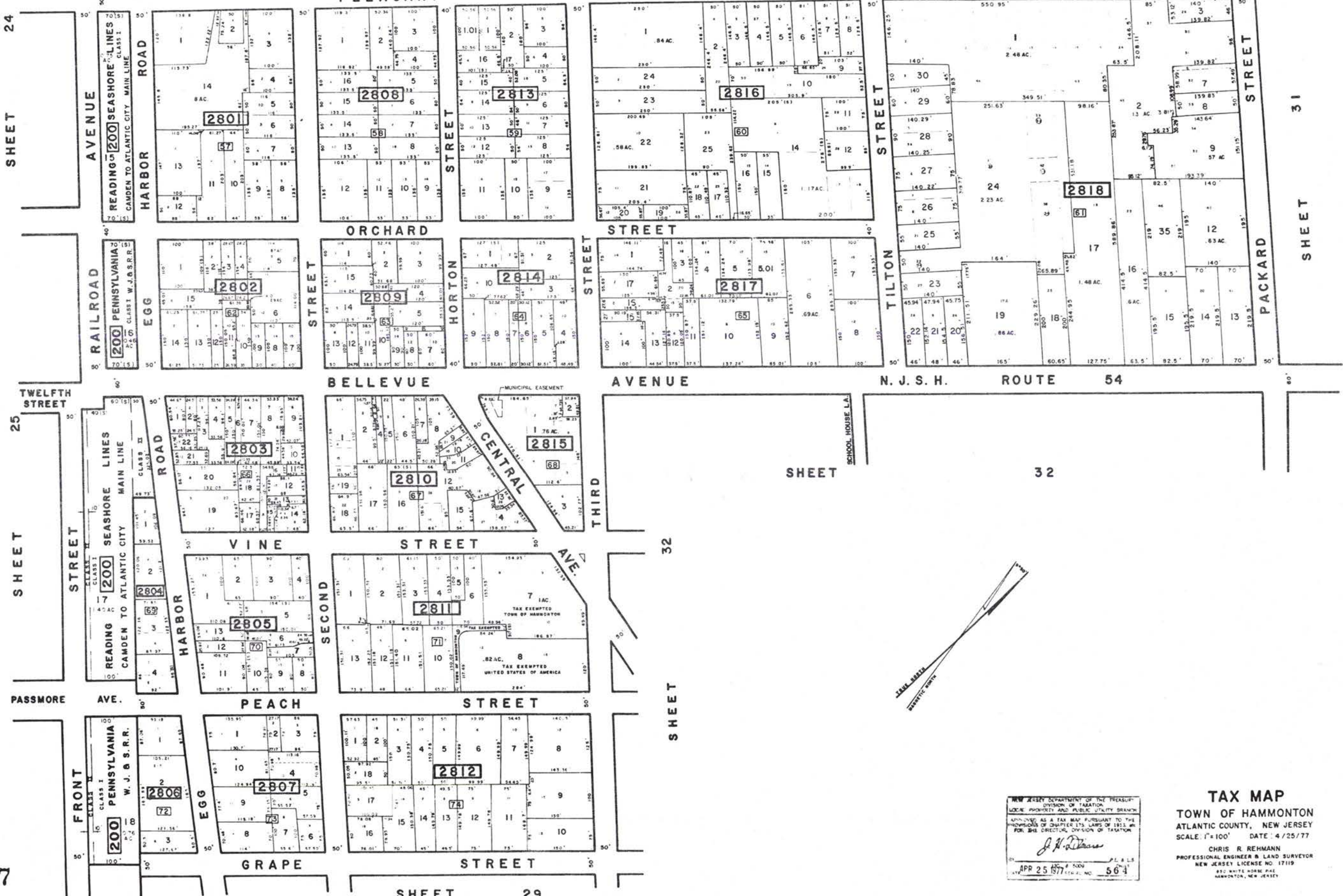
SHEET

27

SHEET

32

SHEET 31



NEW JERSEY DEPARTMENT OF THE TREASURY  
 DIVISION OF TAXATION  
 APPLICABLE AS A TAX MAP PURSUANT TO THE  
 PROVISIONS OF CHAPTER 175, LAWS OF 1952, AND  
 FOR THE DIRECTOR, DIVISION OF TAXATION  
*J. H. [Signature]*  
 APR 25 1977  
 564

**TAX MAP**  
 TOWN OF HAMMONTON  
 ATLANTIC COUNTY, NEW JERSEY  
 SCALE: 1" = 100' DATE: 4/25/77  
 CHRIS R. REHMANN  
 PROFESSIONAL ENGINEER & LAND SURVEYOR  
 NEW JERSEY LICENSE NO. 17119  
 870 WHITE HORSE PACE  
 HAMMONTON, NEW JERSEY





SHEET 26

SHEET 37

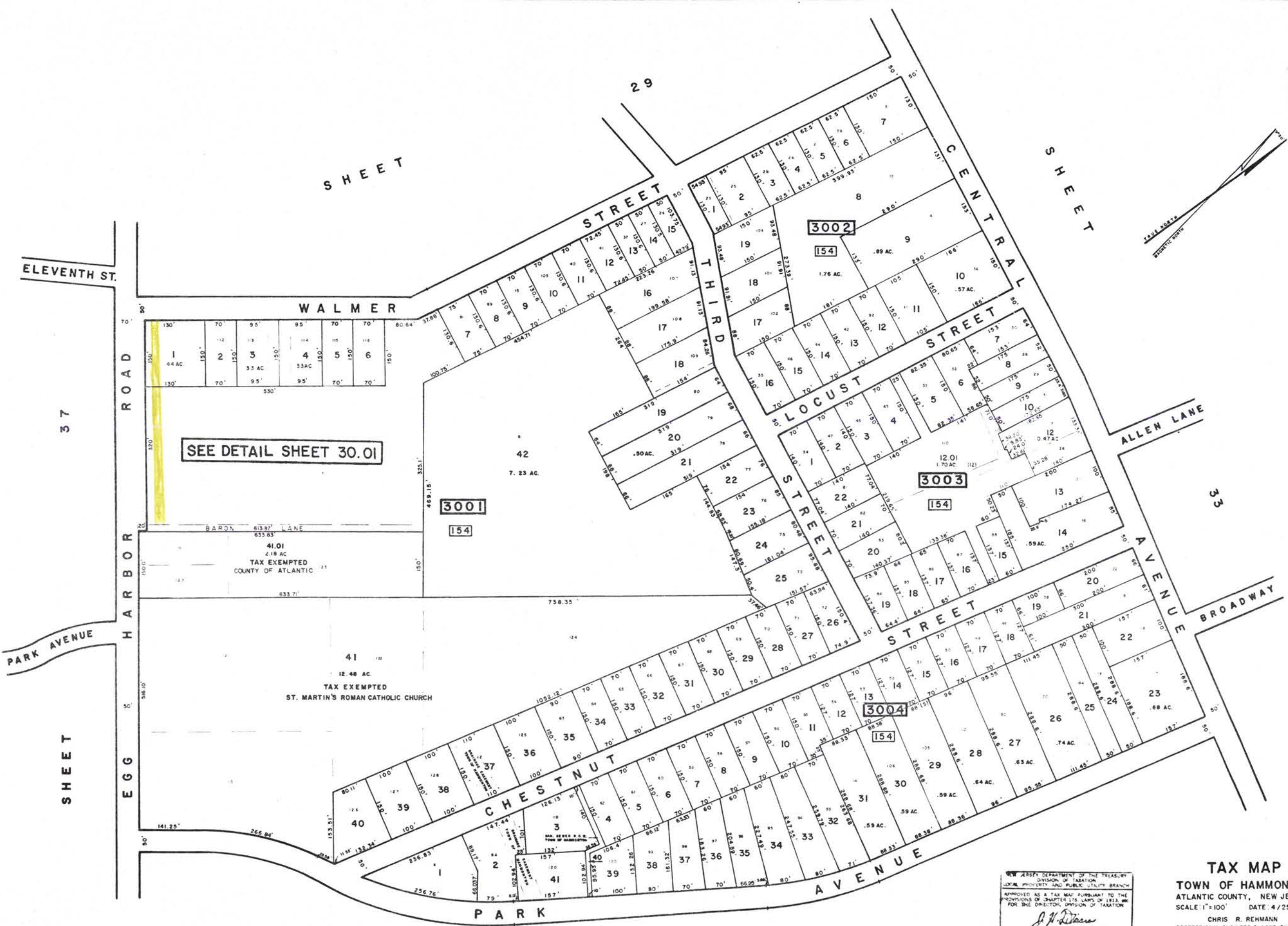
SHEET

NEW JERSEY DEPARTMENT OF THE TREASURY  
 DIVISION OF TAXATION  
 LOCAL PROPERTY AND PUBLIC UTILITY BRANCH  
 APPROVED AS A TAX MAP PURSUANT TO THE  
 PROVISIONS OF CHAPTER 176, LAWS OF 1914 AND  
 1915 AND THE DIRECTOR, DIVISION OF TAXATION.  
*J. H. [Signature]*  
 PE S.L.S.  
 DEC. 8, 1977  
 429-2 E. 1377  
 584

TAX MAP  
 TOWN OF HAMMONTON  
 ATLANTIC COUNTY, NEW JERSEY  
 SCALE 1" = 100' DATE 4/25/77  
 CHRIS R. REHMANN  
 PROFESSIONAL ENGINEER & LAND SURVEYOR  
 NEW JERSEY LICENSE NO. 17114  
 REC. WHITE HOUSE PAR.  
 HAMMONTON, NEW JERSEY

1268






NEW JERSEY DEPARTMENT OF THE TREASURY  
 LOCAL PROPERTY AND PUBLIC UTILITY BRANCH  
 APPROVED AS A TAX MAP PURSUANT TO THE  
 PROVISIONS OF CHAPTER 178, LAWS OF 1913, AND  
 FOR THE DIRECTOR, DIVISION OF TAXATION  
*J. H. [Signature]*  
 APR 25 1977 SERIAL 40 584

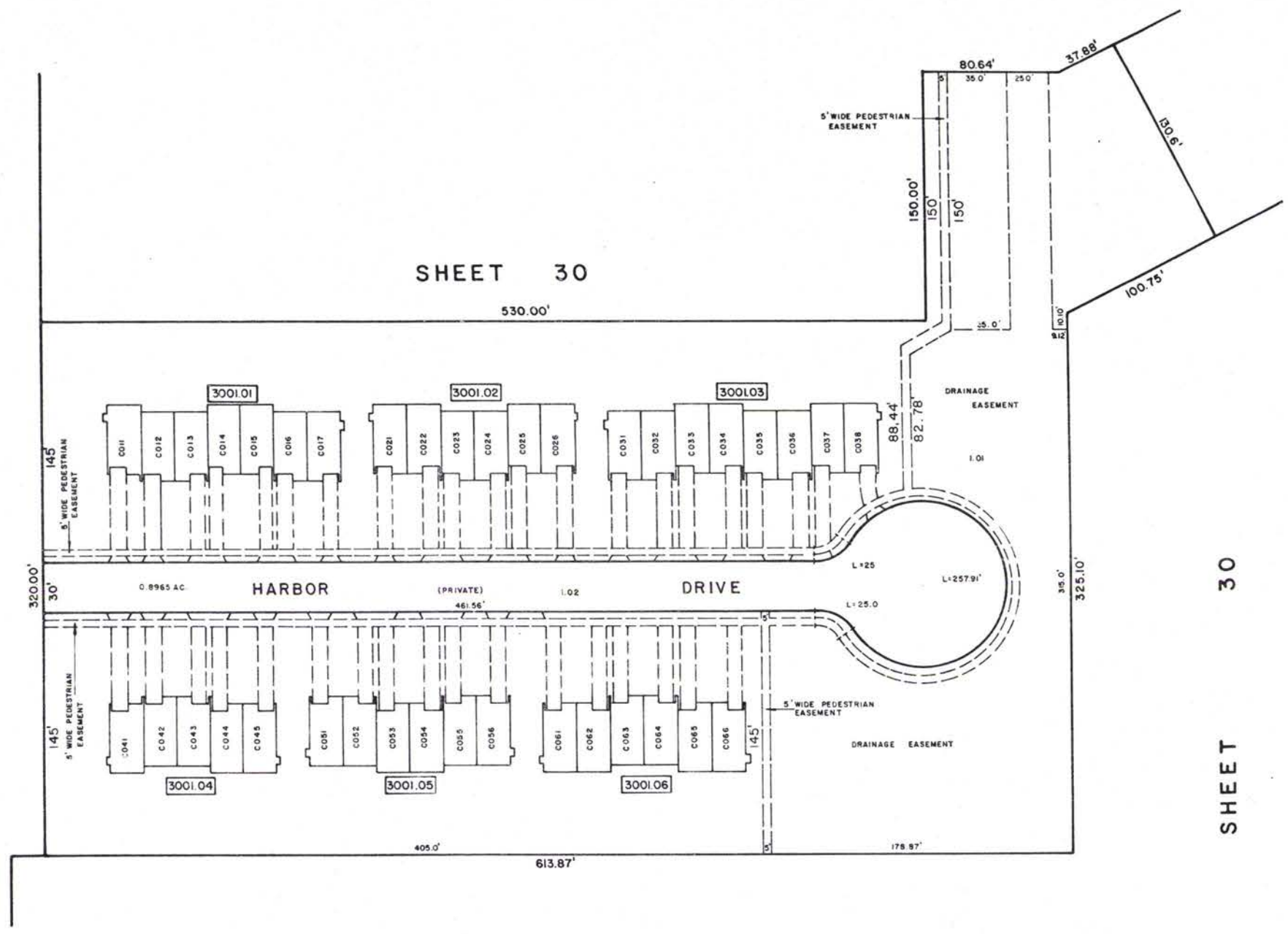
**TAX MAP**  
**TOWN OF HAMMONTON**  
 ATLANTIC COUNTY, NEW JERSEY  
 SCALE: 1"=100' DATE: 4/25/77  
 CHRIS R. REHMANN  
 PROFESSIONAL ENGINEER & LAND SURVEYOR  
 NEW JERSEY LICENSE NO. 17119  
 850 WHITE HORSE PIKE  
 HAMMONTON, NEW JERSEY





SHEET 37

70'  
ROAD  
HARBOR  
EGG  
50'



SHEET 30

530.00'

SHEET 30

SHEET 30

**TAX MAP**  
 TOWN OF HAMMONTON  
 ATLANTIC COUNTY, NEW JERSEY  
 SCALE: 1" = 40' DATE: NOVEMBER 1987  
 CHRIS R. REHMANN  
 PROFESSIONAL ENGINEER & LAND SURVEYOR  
 NEW JERSEY LICENSE NO. 17119  
 850 WHITE HORSE PIKE  
 HAMMONTON, NEW JERSEY



SHEET 23

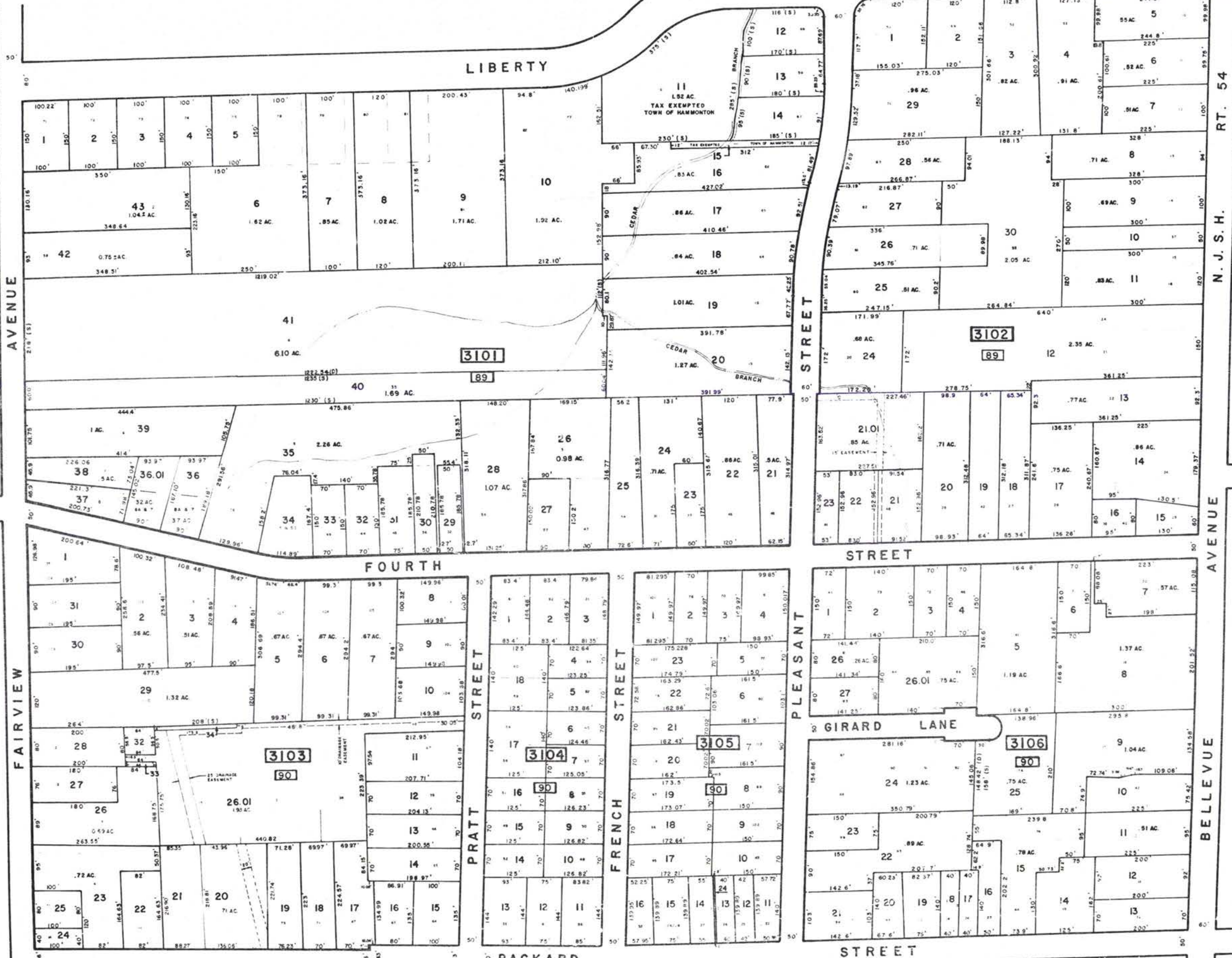
SHEET 22

SHEET 1271

SHEET 34

SHEET 32

SHEET



RT. 54 N. J. S. H.

AVENUE

BELLEVEUE

VALLEY AVE.

NEW JERSEY DEPARTMENT OF THE TREASURY  
 LOCAL PROPERTY AND PUBLIC UTILITY BRANCH  
 APPROVED AS A TAX MAP PURSUANT TO THE  
 PROVISIONS OF CHAPTER 175, L.A.S. 1911, AND  
 FOR THE DIRECTOR, DIVISION OF TAXATION  
*J. H. [Signature]*  
 J. H. [Signature]  
 DEC. 9 5000  
 1922-25 1977

TAX MAP  
 TOWN OF HAMMONTON  
 ATLANTIC COUNTY, NEW JERSEY  
 SCALE 1" = 100' DATE 4/25/77  
 CHRIS P. REHMANN



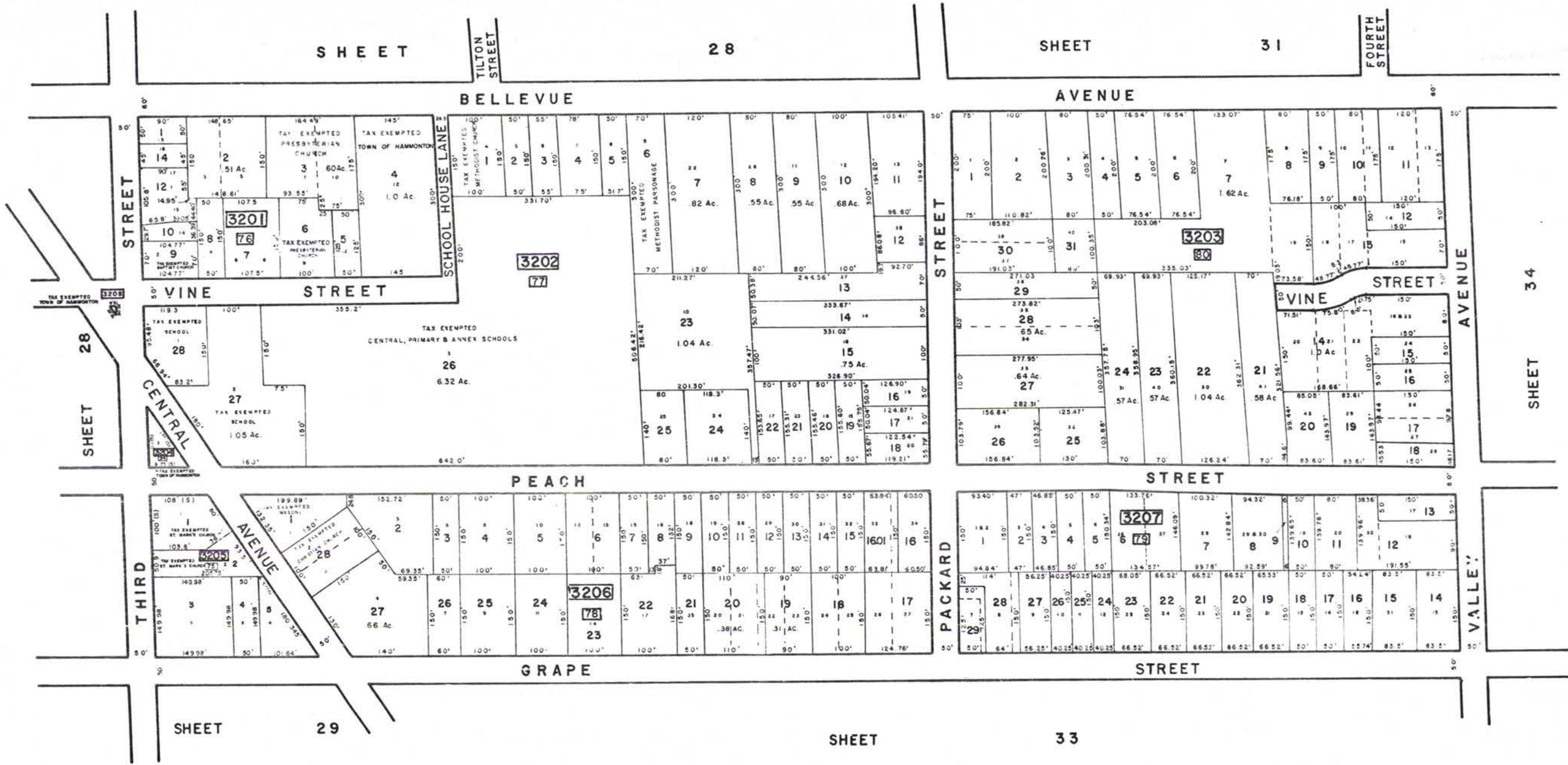
SHEET

28

SHEET

31

FOURTH STREET



SHEET 28

CENTRAL AVENUE

SHEET 29

SHEET 33

PACKARD STREET

SHEET 33

SHEET 34

VALLEY AVENUE



NEW JERSEY DEPARTMENT OF THE TREASURY  
 DIVISION OF TAXATION  
 LOCAL PROPERTY AND PUBLIC UTILITY BRANCH  
 APPROVED AS A TAX MAP PURSUANT TO THE  
 PROVISIONS OF CHAPTER 175, LAWS OF 1913, AND  
 FOR THE DIRECTOR, DIVISION OF TAXATION  
*J. H. [Signature]*  
 APR 25 1977 SERIAL NO. 584

**TAX MAP**  
 TOWN OF HAMMONTON  
 ATLANTIC COUNTY, NEW JERSEY  
 SCALE: 1"=100' DATE: 4/25/77  
 CHRIS R. REHMANN  
 PROFESSIONAL ENGINEER & LAND SURVEYOR  
 NEW JERSEY LICENSE NO. 17119  
 250 WHITE HORSE Pk.  
 HAMMONTON, NEW JERSEY





3301

88

3302

NEW JERSEY DEPARTMENT OF TREASURY  
 DIVISION OF TAXATION  
 LOCAL PROPERTY AND PUBLIC UTILITY BRANCH  
 APPROVED AS A TAX MAP PURSUANT TO THE  
 PROVISIONS OF CHAPTER 175, LAWS OF 1913,  
 FOR THE DIRECTOR, DIVISION OF TAXATION

*J. H. Dillner*

APR 25 1930  
 H. B. 5008  
 H. B. 5008  
 H. B. 5008

**TAX MAP**  
 TOWN OF HAMMONTON  
 ATLANTIC COUNTY, NEW JERSEY  
 SCALE: 1" = 100' DATE: 4/25/77  
 CHRIS R. REHMANN  
 PROFESSIONAL ENGINEER & LAND SURVEYOR  
 NEW JERSEY LICENSE NO. 17119  
 810 WHITE HORSE PkE  
 HAMMONTON, NEW JERSEY





SHEET

36

WOODLAWN AVE.

LIBERTY STREET

LIBERTY STREET

PEACH STREET

GRAPE STREET

VALLEY AVENUE

VALLEY AVENUE

BROADWAY

SHEET

39

SHEET

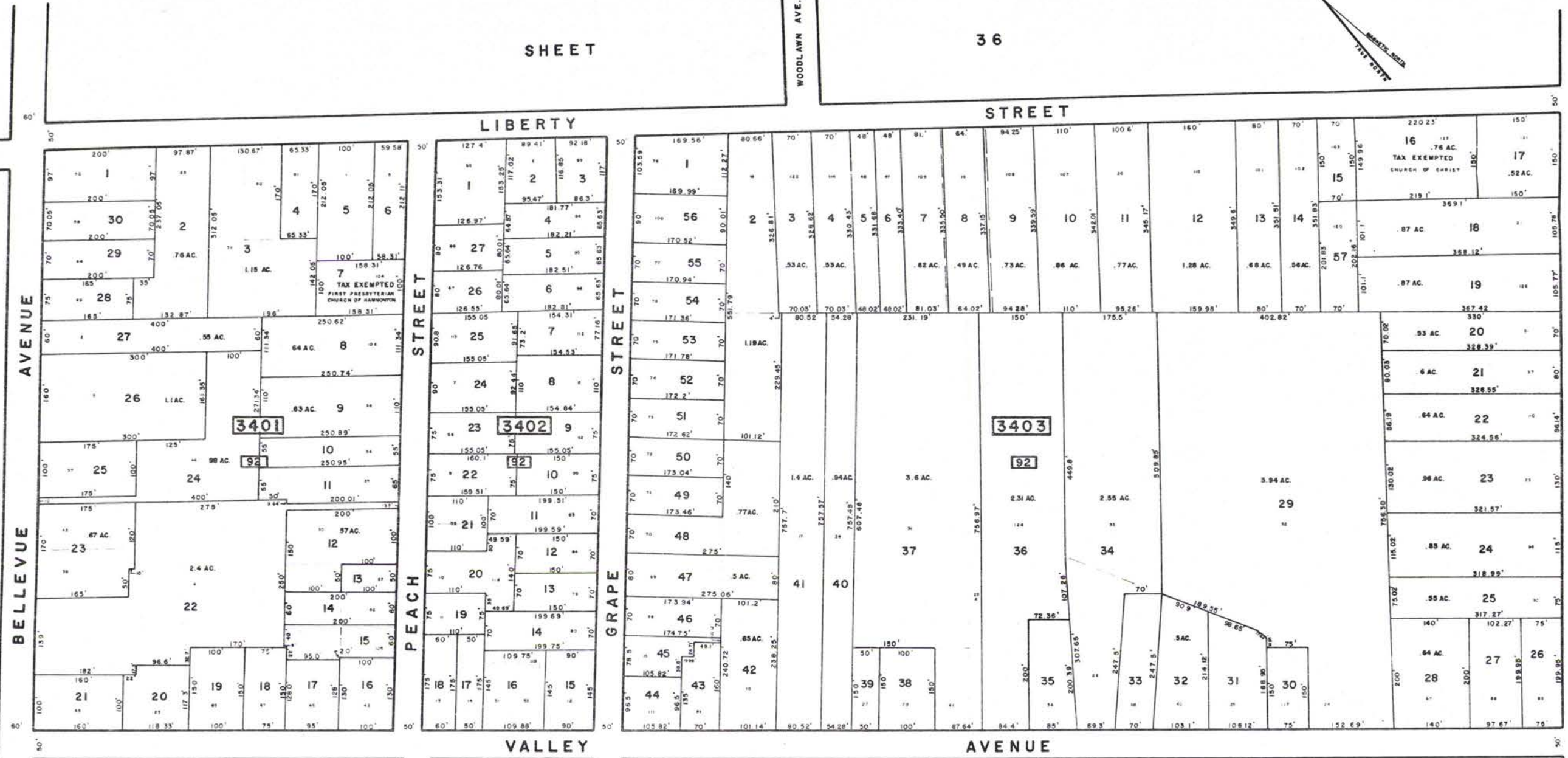
SHEET

SHEET

32

SHEET

33



NEW JERSEY DEPARTMENT OF THE TREASURY  
 DIVISION OF TAXATION  
 LOCAL PROPERTY AND PUBLIC UTILITY BRANCH  
 APPROVED AS A TAX MAP PURSUANT TO THE  
 PROVISIONS OF CHAPTER 175, LAWS OF 1913, BY  
 THE DIRECTOR, DIVISION OF TAXATION

*J. H. [Signature]*

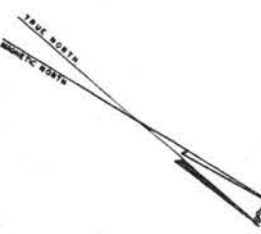
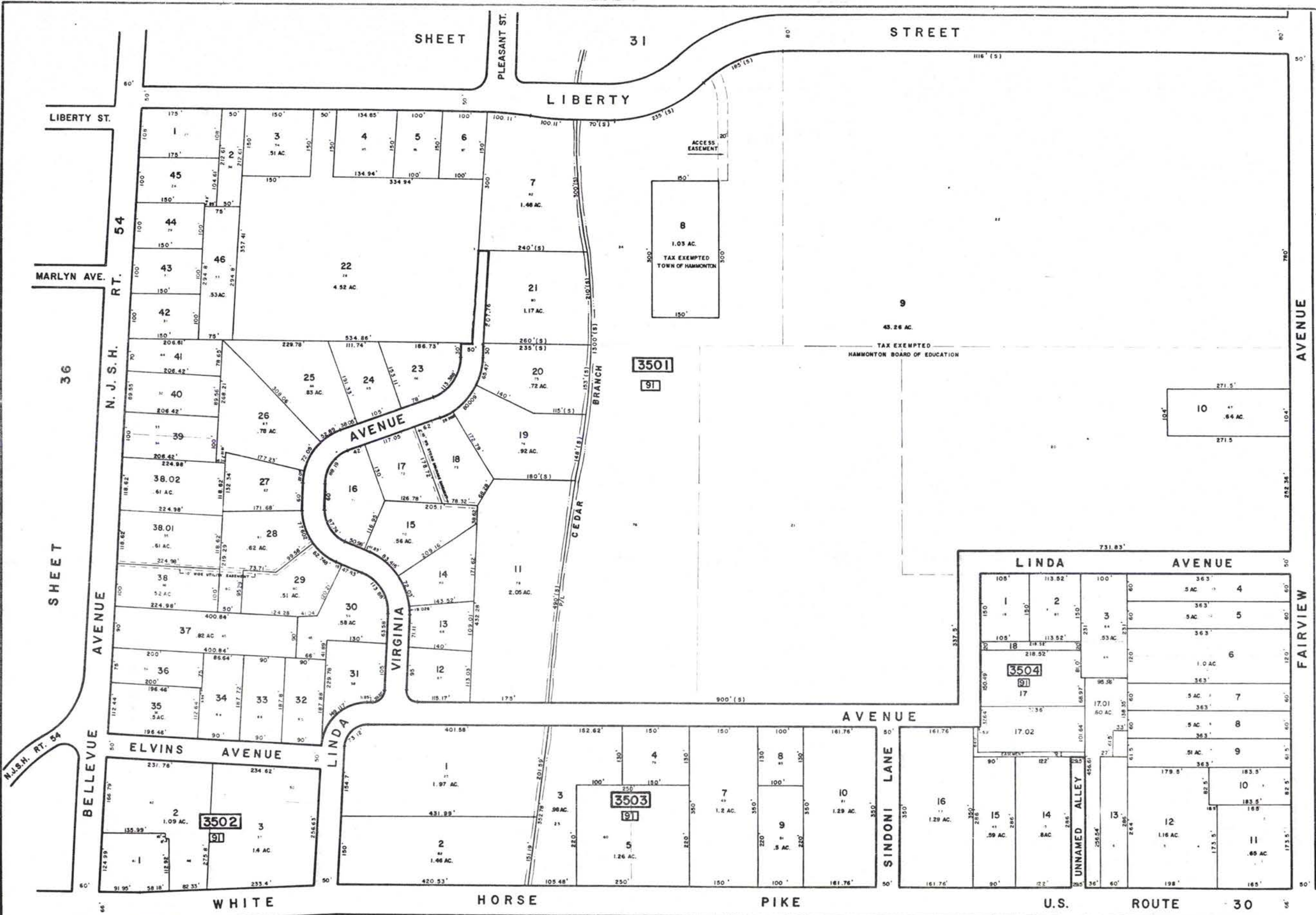
BY: [Signature] P.E. & S.L.  
 EX. # 5009 CHAP  
 SERIAL NO. 564

TAX MAP  
 TOWN OF HAMMONTON  
 ATLANTIC COUNTY, NEW JERSEY  
 SCALE: 1"=100' DATE: 4/25/77

CHRIS R. REHMANN  
 PROFESSIONAL ENGINEER & LAND SURVEYOR  
 NEW JERSEY LICENSE NO. 17119



35



NEW JERSEY DEPARTMENT OF THE TREASURY  
 DIVISION OF TAXATION  
 LOCAL PROPERTY AND PUBLIC UTILITY BRANCH  
 APPROVED AS A TAX MAP PURSUANT TO THE  
 PROVISIONS OF CHAPTER 175, LAWS OF 1911, AS  
 AMENDED, FOR THE DIRECTOR, DIVISION OF TAXATION  
*J. N. [Signature]*  
 LIC. # 5009 P.E. & L.S.  
 192-0-F-1037 SERIAL NO. 564

1275

SHEET 46

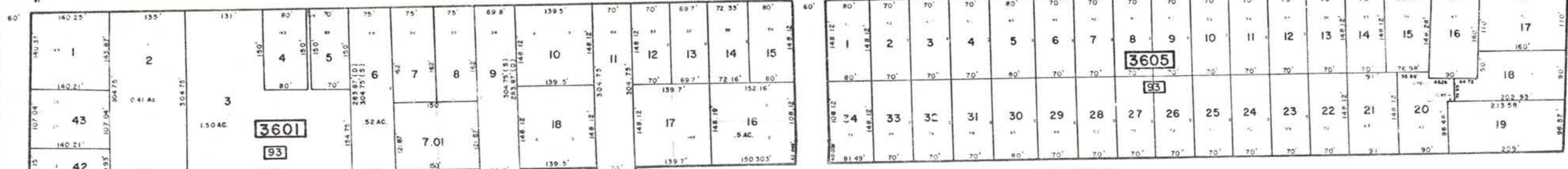
SHEET 45

TAX MAP  
 TOWN OF HAMMONTON  
 ATLANTIC COUNTY, NEW JERSEY  
 SCALE: 1"=100' DATE: 4/25/77  
 CHRIS R. REHMANN  
 PROFESSIONAL ENGINEER & LAND SURVEYOR  
 NEW JERSEY LICENSE NO. 17119  
 850 WHITE HORSE PIKE  
 HAMMONTON, NEW JERSEY



LIBERTY STREET

STREET



MARLYN AVENUE

AVENUE



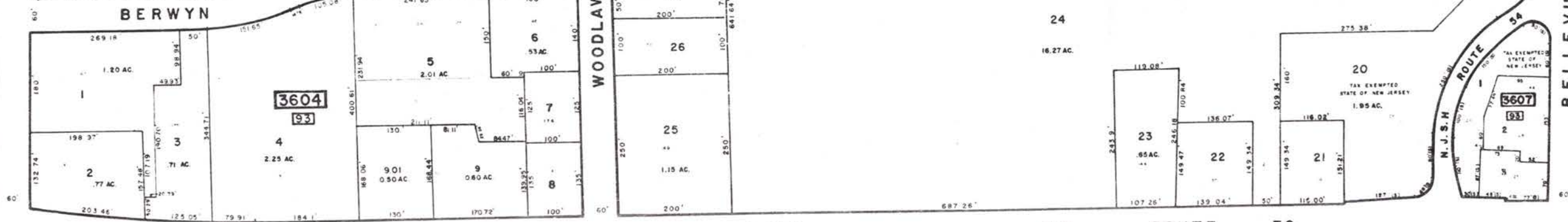
AVENUE

MARDOR AVENUE



BRYNMAUR AVENUE

AVENUE



BERWYN AVENUE

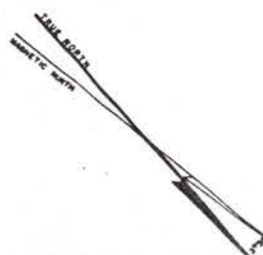
WHITE HORSE PIKE

PIKE

U.S. ROUTE 30

U.S. ROUTE 30

MAIN ROAD



**TAX MAP**  
 TOWN OF HAMMONTON  
 ATLANTIC COUNTY, NEW JERSEY  
 SCALE 1" = 100' DATE 4/25/77  
 CHRIS R. REHMANN  
 PROFESSIONAL ENGINEER & LAND SURVEYOR  
 NEW JERSEY LICENSE NO. 17119

NEW JERSEY DEPARTMENT OF THE TREASURY  
 DIVISION OF TAXATION  
 LOCAL PROPERTY AND PUBLIC UTILITY BRANCH  
 APPROVED AS A TAX MAP PURSUANT TO THE  
 PROVISIONS OF CHAPTER 275, LAWS OF 1973  
 FOR THE DIRECTOR, DIVISION OF TAXATION  
*J. J. [Signature]*  
 BY: [Signature] P.E. & L.S.  
 DATE: 4/25/77  
 MAP NO. 504

MIDDLE RD.  
 U.S. RT. 206  
 TRENTON RD.

AVENUE

ROUTE 34

ELVINS AVE.

SHEET 39

BROADWAY

WOODLAWN

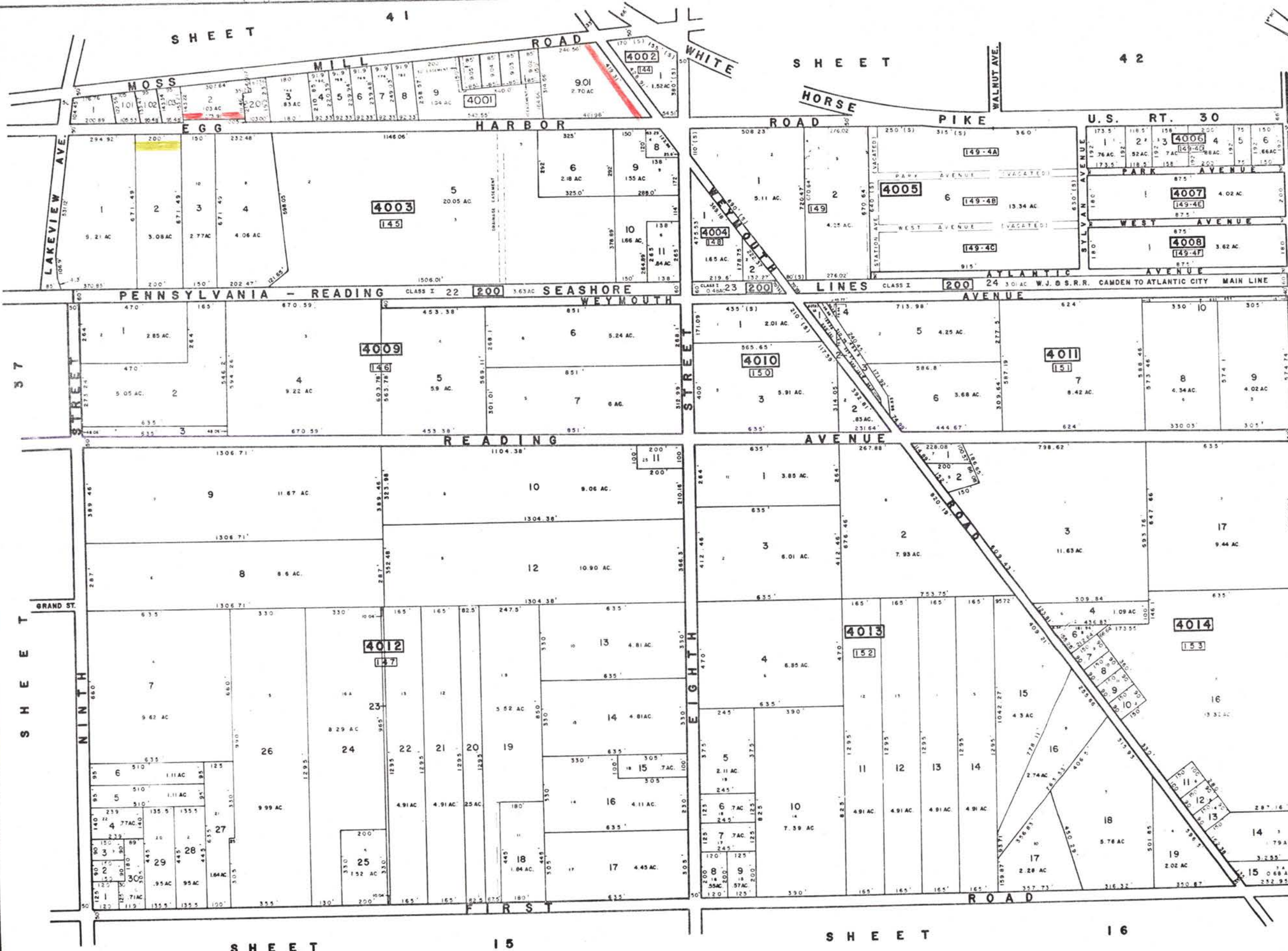
SHEET 35

RT. 54

N. J. S. H.

AVENUE





MULLICA SEVENTH TOWNSHIP - ATLANTIC COUNTY

NEW JERSEY DEPARTMENT OF TREASURY  
 DIVISION OF TAXATION  
 LOCAL PROPERTY AND PUBLIC UTILITY BRANCH  
 APPROVED AS A TAX MAP PURSUANT TO THE  
 PROVISIONS OF CHAPTER 175, LAWS OF 1981 AND  
 FOR THE DIRECTOR, DIVISION OF TAXATION.  
*J. H. [Signature]*  
 PE & LS  
 564

**TAX MAP**  
 TOWN OF HAMMONTON  
 ATLANTIC COUNTY, NEW JERSEY  
 SCALE: 1"=200' DATE 4/25/77  
 CHRIS R. REHMANN  
 PROFESSIONAL ENGINEER & LAND SURVEYOR  
 NEW JERSEY LICENSE NO. 17119  
 855 WHITE HORSE PIKE  
 HAMMONTON, NEW JERSEY



SHEET 37

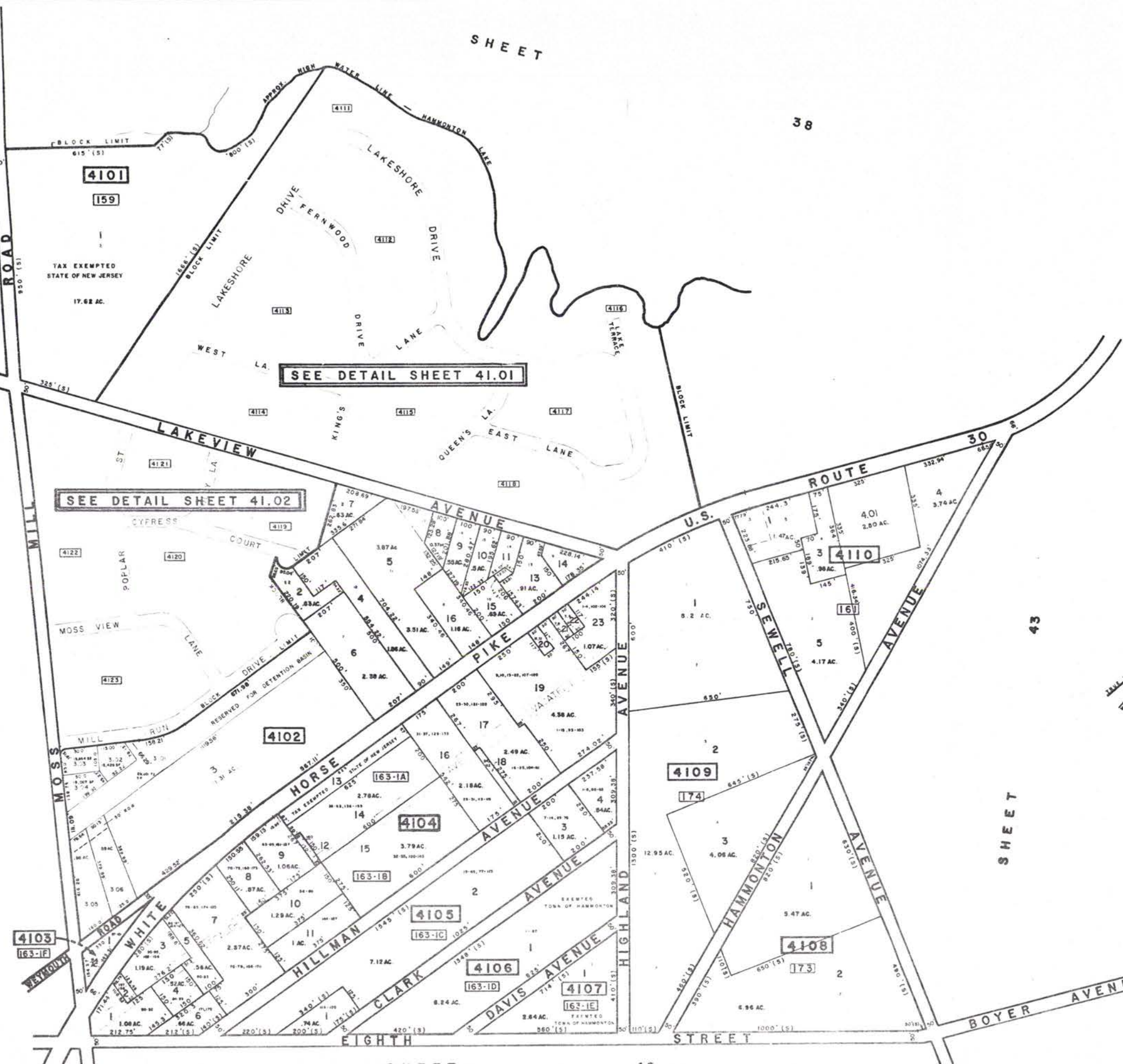
EGG HARBOR ROAD

SHEET 40

SHEET

SHEET

38



NEW JERSEY DEPARTMENT OF THE TREASURY  
 DIVISION OF TAXATION  
 LOCAL PROPERTY AND PUBLIC UTILITY BRANCH  
 APPROVED AS A TAX MAP PURSUANT TO THE  
 PROVISIONS OF CHAPTER 174, LAWS OF 1913, OR  
 FOR THE DIRECTOR, DIVISION OF TAXATION

*J. H. [Signature]*

LIC. # 5007  
 102-25-1077 SERIAL NO. 564

**TAX MAP**  
 TOWN OF HAMMONTON  
 ATLANTIC COUNTY, NEW JERSEY  
 SCALE: 1"=200' DATE 4/25/77

1282

CHRIS R. REHMANN  
 PROFESSIONAL ENGINEER & LAND SURVEYOR  
 NEW JERSEY LICENSE NO. 17119  
 850 WHITE HORSE PIKE  
 HAMMONTON, NEW JERSEY

SHEET

42

SHEET

43



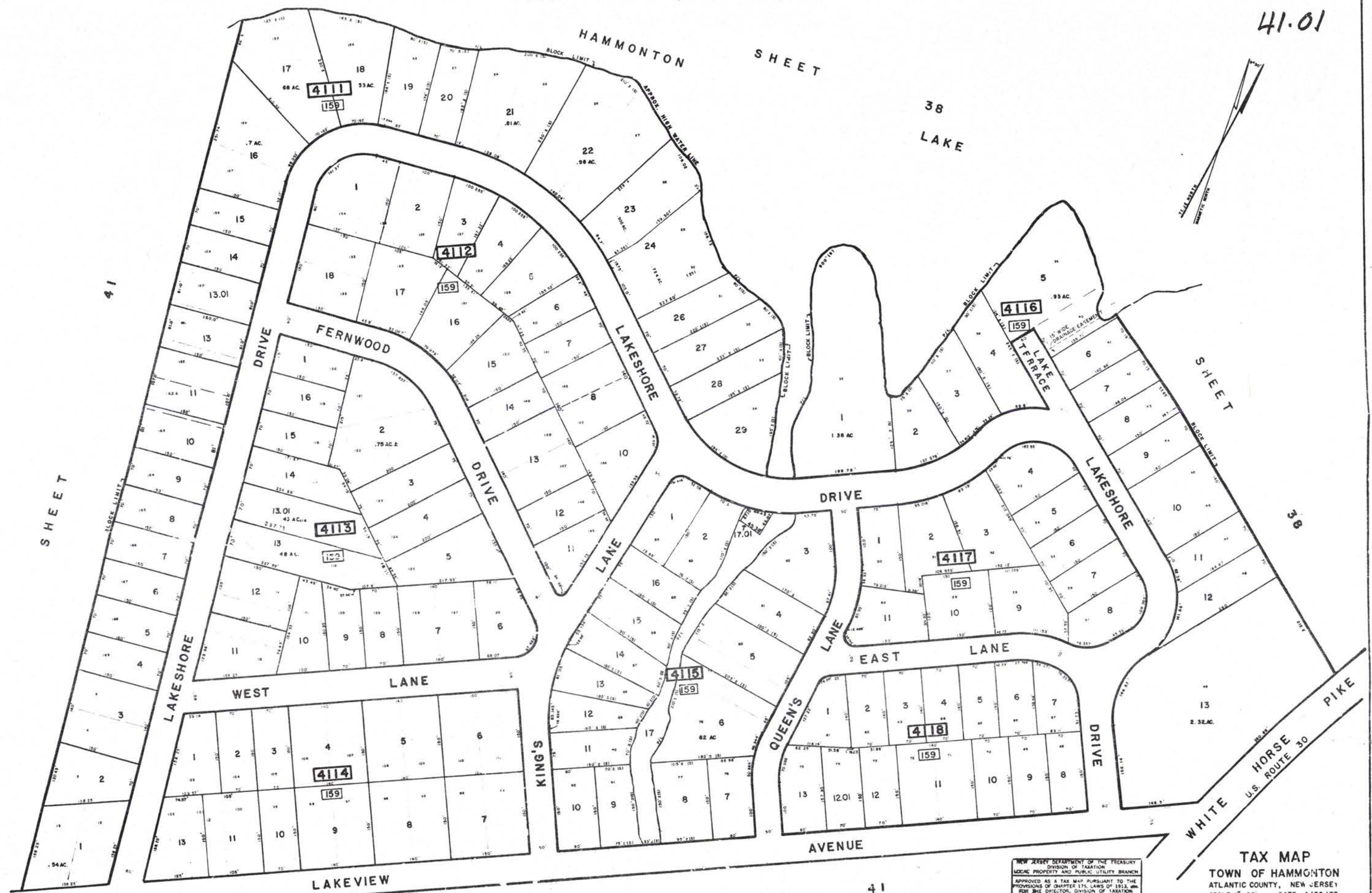
38  
LAKE



SHEET 41

SHEET

38



NEW JERSEY DEPARTMENT OF THE TREASURY  
 DIVISION OF TAXATION  
 LOCAL PROPERTY AND PUBLIC UTILITY BRANCH  
 APPROVED AS A TAX MAP PURSUANT TO THE  
 PROVISIONS OF CHAPTER 175, LAWS OF 1913,  
 FOR THE DIRECTOR, DIVISION OF TAXATION

*J. A. [Signature]*

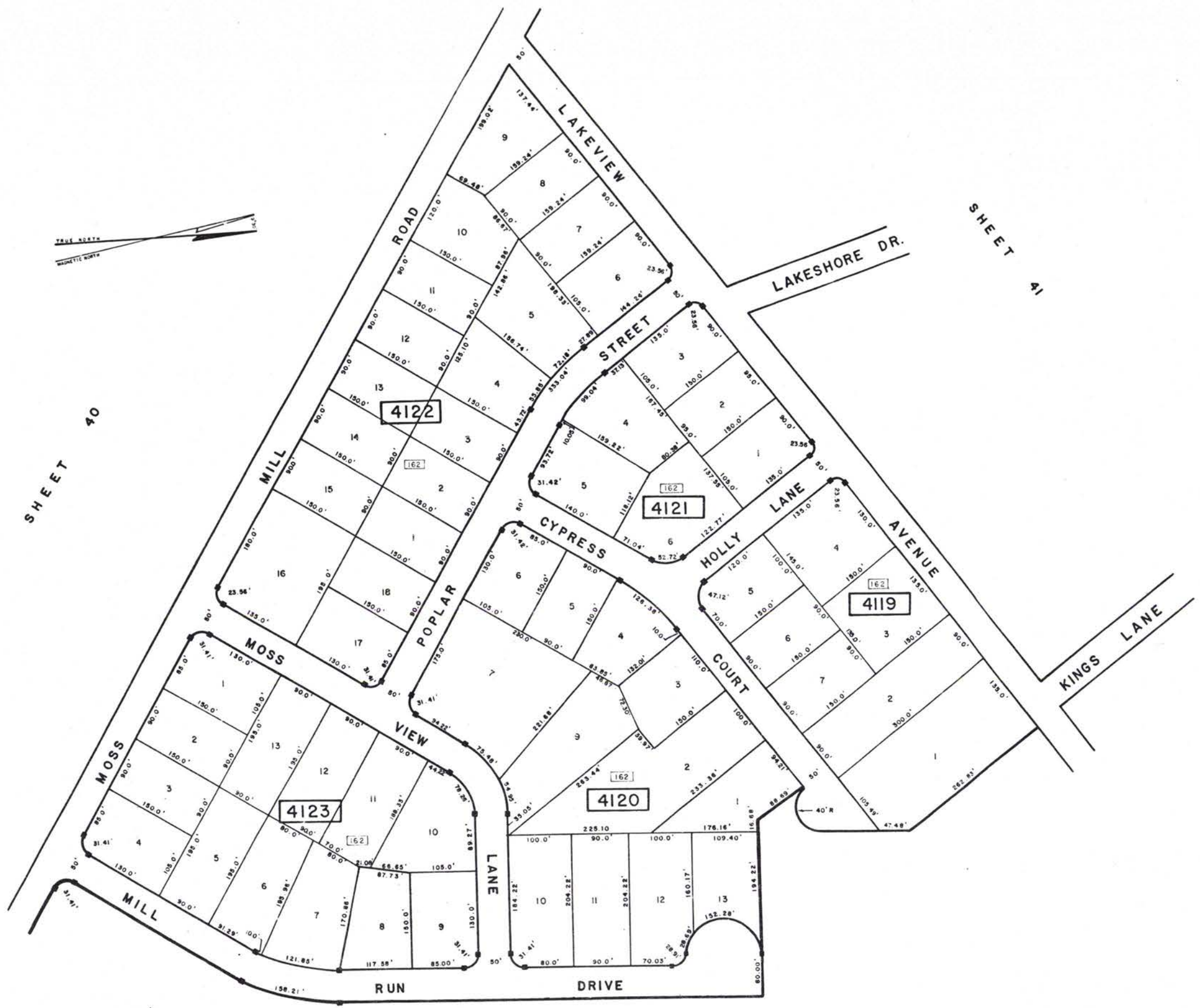
BY: [Signature] P.E. & L.S.  
 INC. # 5709  
 (ATTORNEY AT LAW) SERIAL NO. 6874

**TAX MAP**  
**TOWN OF HAMMONTON**  
 ATLANTIC COUNTY, NEW JERSEY  
 SCALE: 1" = 80' DATE: 4/25/77

CHRIS R. REHMANN  
 PROFESSIONAL ENGINEER & LAND SURVEYOR  
 NEW JERSEY LICENSE NO. 17119  
 810 WHITE HORSE PACE  
 HAMMONTON, NEW JERSEY



41.02



SHEET 40

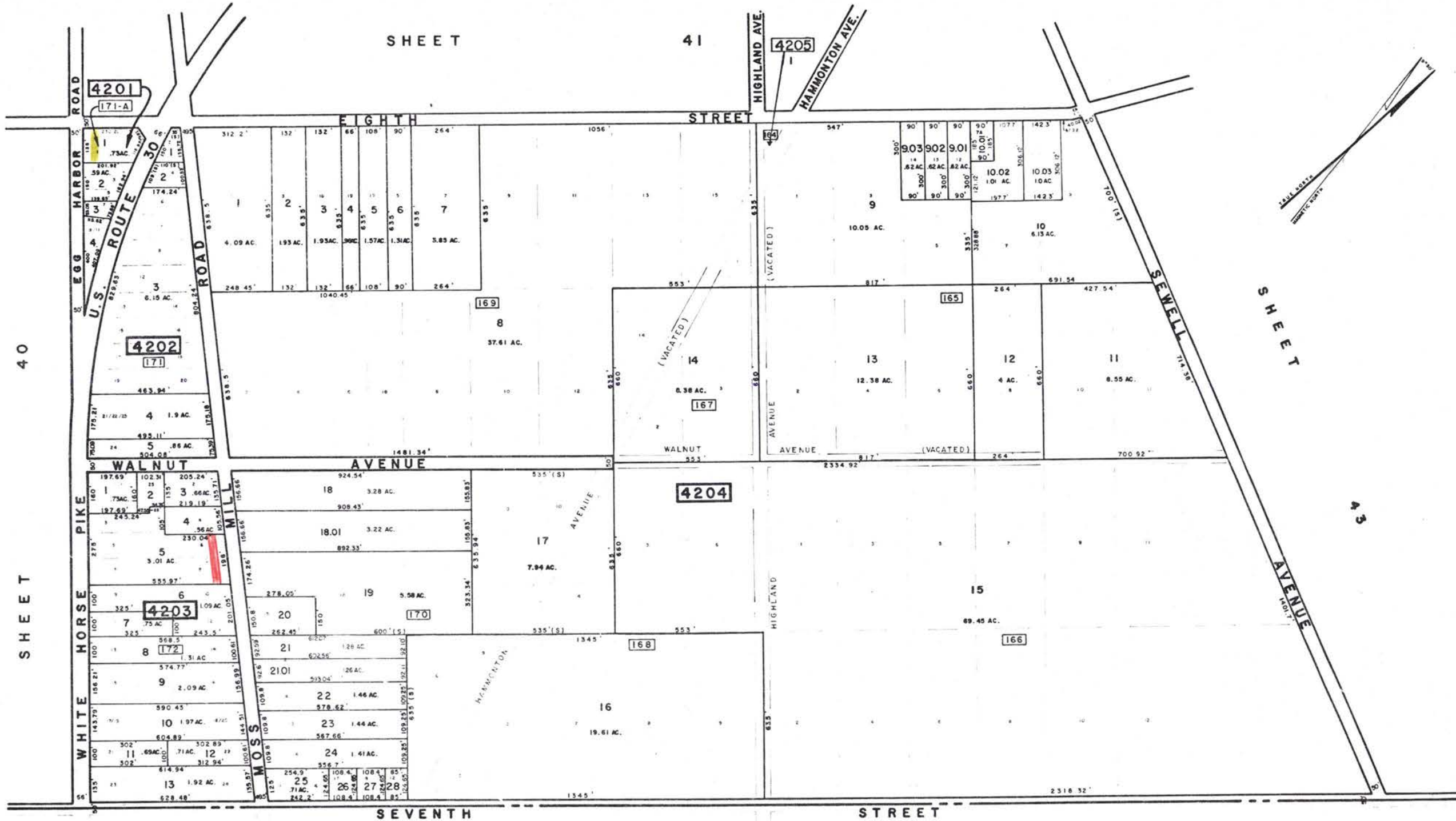
SHEET 41

SHEET 41

1284

**TAX MAP**  
 TOWN OF HAMMONTON  
 ATLANTIC COUNTY, NEW JERSEY  
 SCALE: 1" = 60' DATE: 4/25/77  
 CHRIS R. REHMANN  
 PROFESSIONAL ENGINEER & LAND SURVEYOR  
 NEW JERSEY LICENSE NO. 17119  
 252 WHITE HORSE PACE  
 HAMMONTON, NEW JERSEY





SHEET 41

40

SHEET

SHEET

43

MULLICA TOWNSHIP ATLANTIC COUNTY

NEW JERSEY DEPARTMENT OF THE TREASURY  
 DIVISION OF TAXATION  
 LOCAL PROPERTY AND PUBLIC UTILITY BRANCH  
 APPROVED AS A TAX MAP PURSUANT TO THE  
 PROVISIONS OF CHAPTER 175, LAWS OF 1913, AND  
 FOR THE DIRECTOR, DIVISION OF TAXATION

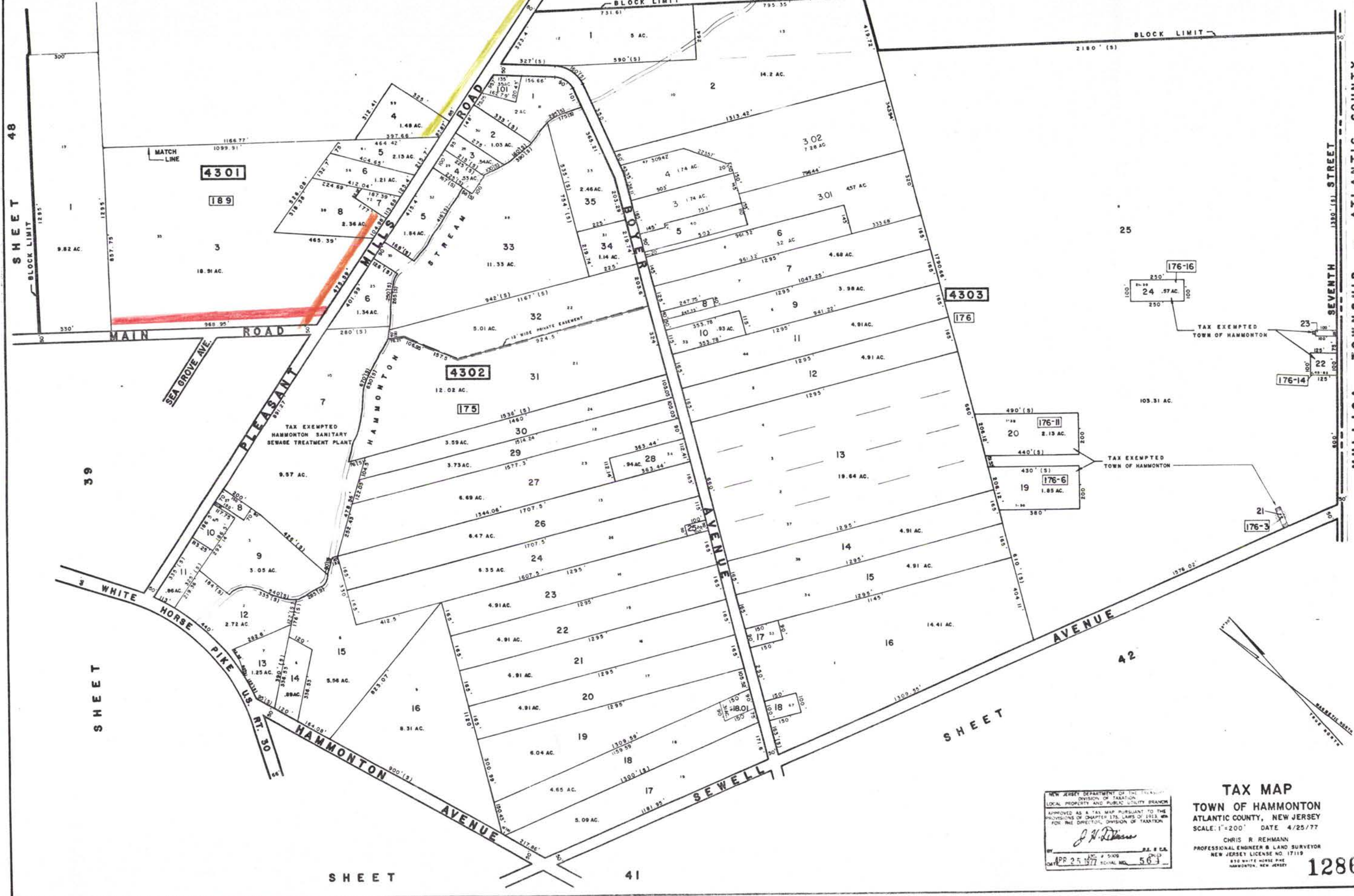
*J. H. Deane*

APR 25 1977

**TAX MAP**  
**TOWN OF HAMMONTON**  
 ATLANTIC COUNTY, NEW JERSEY  
 SCALE: 1"=200' DATE: 4/25/77

CHRIS R. REMMANN  
 PROFESSIONAL ENGINEER & LAND SURVEYOR  
 NEW JERSEY LICENSE NO. 17119  
 850 WHITE HORSE PIKE  
 HAMMONTON, NEW JERSEY





SHEET 48

MULLICA TOWNSHIP - ATLANTIC COUNTY

NEW JERSEY DEPARTMENT OF TREASURY  
 DIVISION OF TAXATION  
 LOCAL PROPERTY AND PUBLIC UTILITY BRANCH  
 APPROVED AS A TAX MAP PURSUANT TO THE  
 PROVISIONS OF CHAPTER 175, LAWS OF 1913, AS  
 AMENDED, FOR THE DIRECTOR, DIVISION OF TAXATION  
*J. H. [Signature]*  
 APR 25 1977

**TAX MAP**  
**TOWN OF HAMMONTON**  
 ATLANTIC COUNTY, NEW JERSEY  
 SCALE: 1"=200' DATE 4/25/77  
 CHRIS R. REHMANN  
 PROFESSIONAL ENGINEER & LAND SURVEYOR  
 NEW JERSEY LICENSE NO. 17119  
 810 WHITE HORSE PIKE  
 HAMMONTON, NEW JERSEY



WINSLOW TOWNSHIP — CAMDEN COUNTY


44

SHEET 18  
ROUTE 30  
U.S. PIKE  
SHEET 23  
WHITE HORSE  
1287

ROAD 50  
UNION  
SHEET

OAK ROAD

PINE ROAD



4401

177

4402

178

NEW JERSEY DEPARTMENT OF THE TREASURY  
DIVISION OF TAXATION  
LOCAL PROPERTY AND PUBLIC UTILITY BRANCH  
APPROVED AS A TAX MAP PURSUANT TO THE  
PROVISIONS OF CHAPTER 175, LAWS OF 1913, AND  
FOR THE DIRECTOR, DIVISION OF TAXATION  
*J. P. [Signature]*  
BY: P.E. & L.S. CHIEF  
DATE: 4/25/77  
UNFILED 2:53 PM APR 26 1977

TAX MAP  
TOWN OF HAMMONTON  
ATLANTIC COUNTY, NEW JERSEY  
SCALE: 1"=200' DATE: 4/25/77  
CHRIS P. REHMANN  
PROFESSIONAL ENGINEER'S LAND SURVEYOR  
NEW JERSEY LICENSE NO. 17119



HS

SHEET 44

44

PINE ROAD

U.S. ROUTE 30  
HORSE PIKE  
WHITE

SHEET 23  
SHEET 35

ROAD  
UNION

SHEET 51

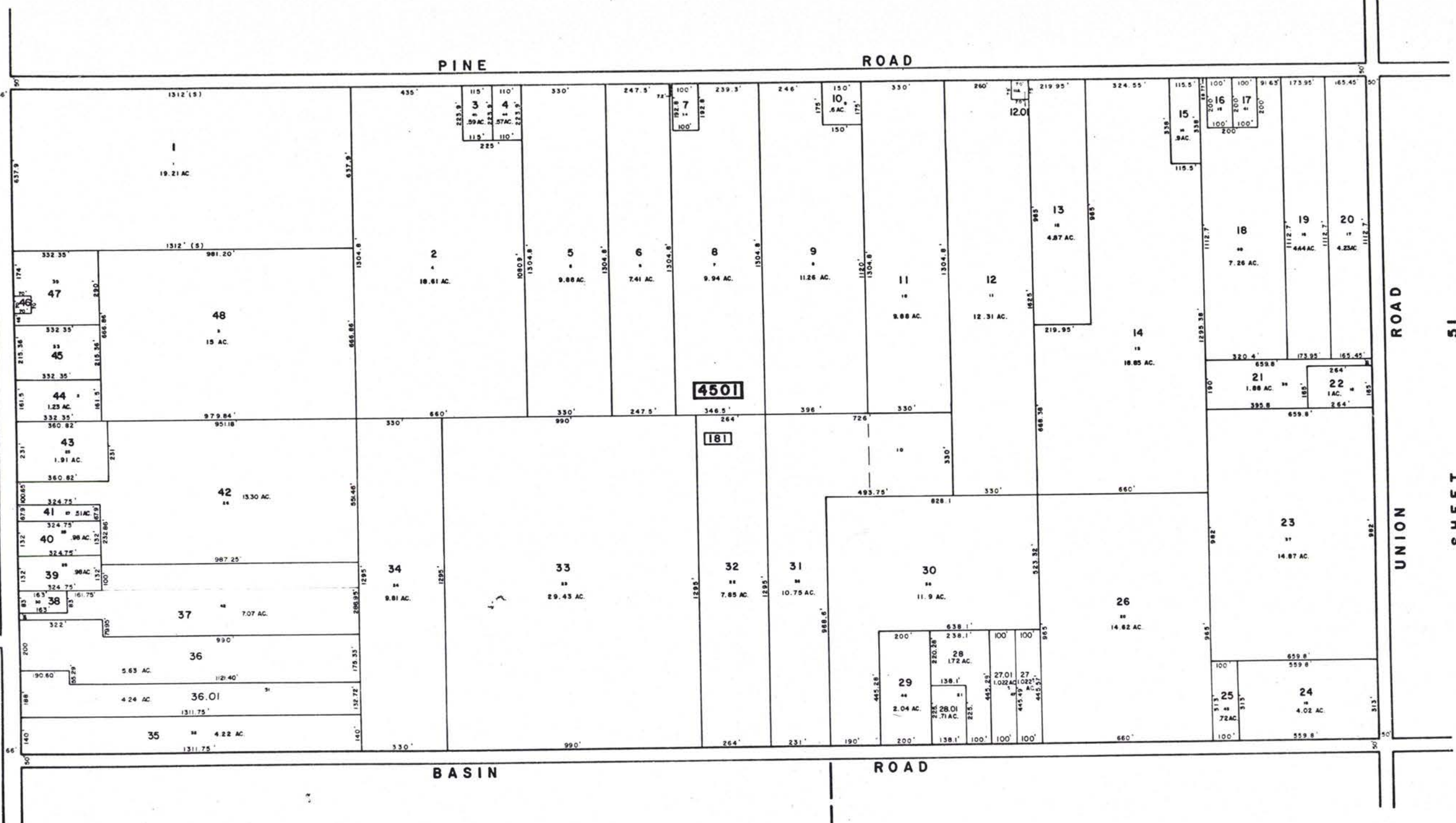
BASIN ROAD

SHEET 46

46

SHEET 47

47

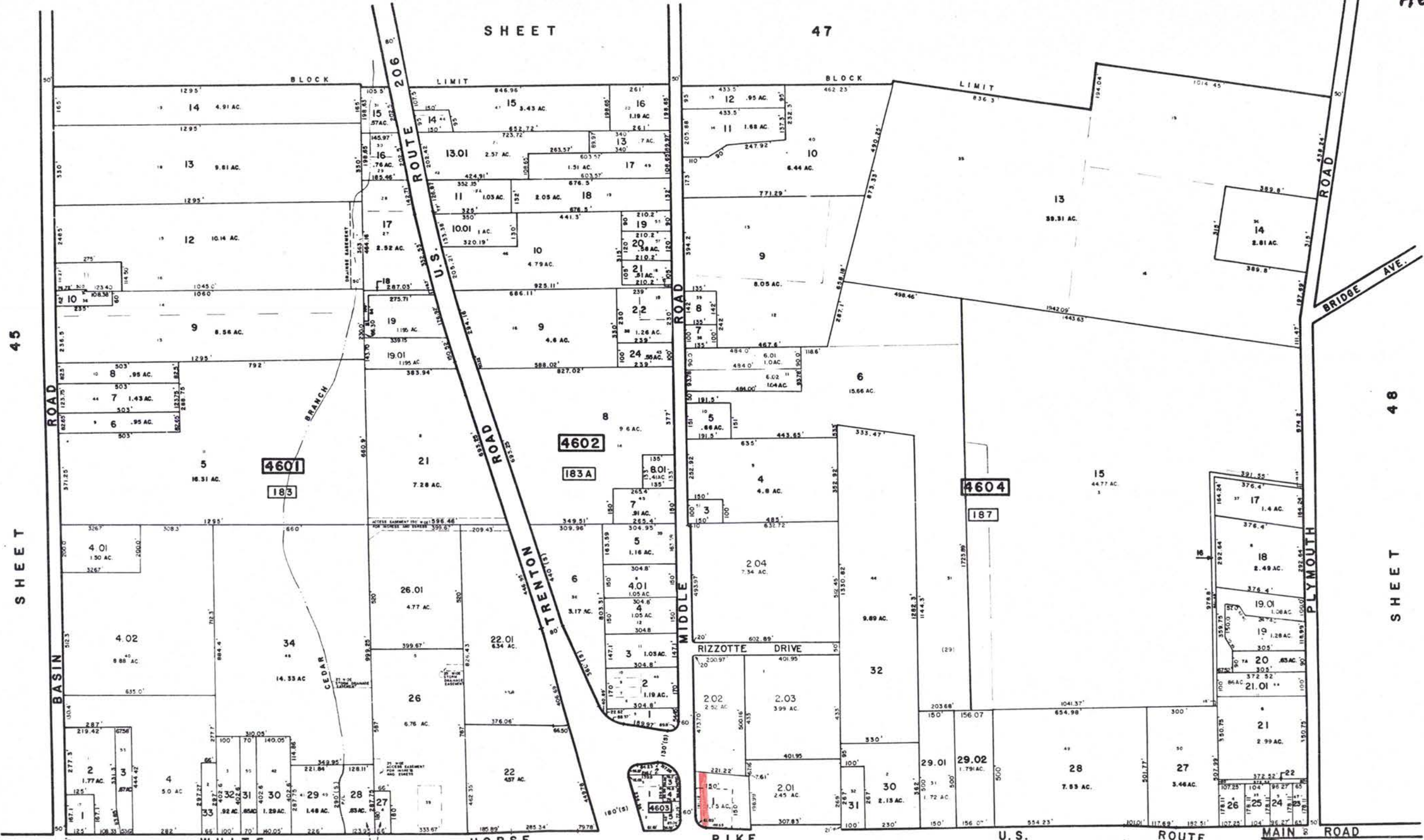


NEW JERSEY DEPARTMENT OF THE TREASURY  
DIVISION OF TAXATION  
LOCAL PROPERTY AND PUBLIC UTILITY BRANCH  
APPROVED AS A TAX MAP PURSUANT TO THE  
PROVISIONS OF CHAPTER 175, LAWS OF 1974, AS  
FOR THE DIRECTOR, DIVISION OF TAXATION.  
*J. N. Davis*  
P.E. & L.S.  
NO. 9 5000  
DATE APR 25 1977 SERIAL NO. 564

TAX MAP  
TOWN OF HAMMONTON  
ATLANTIC COUNTY, NEW JERSEY  
SCALE: 1" = 200' DATE: 4/25/77  
CHRIS R. REHMANN  
PROFESSIONAL ENGINEER & LAND SURVEYOR  
NEW JERSEY LICENSE NO. 17119  
850 WHITE HORSE PIKE  
HAMMONTON, NEW JERSEY

1288





NEW JERSEY DEPARTMENT OF THE TREASURY  
 DIVISION OF TAXATION  
 LOCAL PROPERTY AND PUBLIC UTILITY BRANCH  
 APPROVED AS A TAX MAP PURSUANT TO THE  
 PROVISIONS OF CHAPTER 178, LAWS OF 1913, AS  
 AMENDED, BY THE DIRECTOR, DIVISION OF TAXATION  
*J. H. Davis*  
 APR 25 1977 SERIAL NO. 5674

1289

SHEET 35      SHEET 36      SHEET 39

SINDONI LA.      LINDA AVE.      BELLEVUE AVE.      WOODLAWN AVE.      BROADWAY

WHITE HORSE PIKE      U.S. ROUTE 206      MAIN ROAD

**TAX MAP**  
 TOWN OF HAMMONTON  
 ATLANTIC COUNTY, NEW JERSEY  
 SCALE: 1" = 200'      DATE: 4/25/77  
 CHRIS R. REHMANN  
 PROFESSIONAL ENGINEER & LAND SURVEYOR  
 NEW JERSEY LICENSE NO. 17119  
 830 WHITE HORSE PIKE  
 HAMMONTON, NEW JERSEY



SHEET

52

SHEET

53

UNION ROAD

LAUREL AVENUE

COLUMBIA ROAD

ROUTE 206 U.S. ROAD

BRANCH

MIDDLE ROAD

LAUREL AVE.

45

48

SHEET

SHEET

SHEET

46

BASIN ROAD

TRENTON ROAD

PLYMOUTH ROAD

4701

4702

4703

183

183 A

187

180

1402

187

181

1401

187

182

1401

187

183

1401

187

184

1401

187

185

1401

187

186

1401

187

187

1401

187

188

1401

187

189

1401

187

NEW JERSEY DEPARTMENT OF THE TREASURY  
 DIVISION OF TAXATION  
 LOCAL PROPERTY AND PUBLIC UTILITY BRANCH  
 APPROVED AS A TAX MAP PURSUANT TO THE  
 PROVISIONS OF CHAPTER 175, LAWS OF 1913, AS  
 AMENDED, FOR THE DIRECTOR, DIVISION OF TAXATION

*J. H. Deane*

BY: J. H. Deane  
 P.E. & S.A.  
 C.R.S.  
 ADD. P.C. 1277 SERIAL NO. 5695

TAX MAP  
 TOWN OF HAMMONTON  
 ATLANTIC COUNTY, NEW JERSEY  
 SCALE: 1" = 200' DATE: 4/25/77

CHRIS R. REHMANN  
 PROFESSIONAL ENGINEER & LAND SURVEYOR  
 NEW JERSEY LICENSE NO. 17119  
 810 WHITE HORSE Pkwy  
 HAMMONTON, NEW JERSEY



SHEET

46

PLYMOUTH

SHEET

47

H8

39 ROAD

SHEET

MAIN

1291

SHEET

43

SHEET

49

SHEET

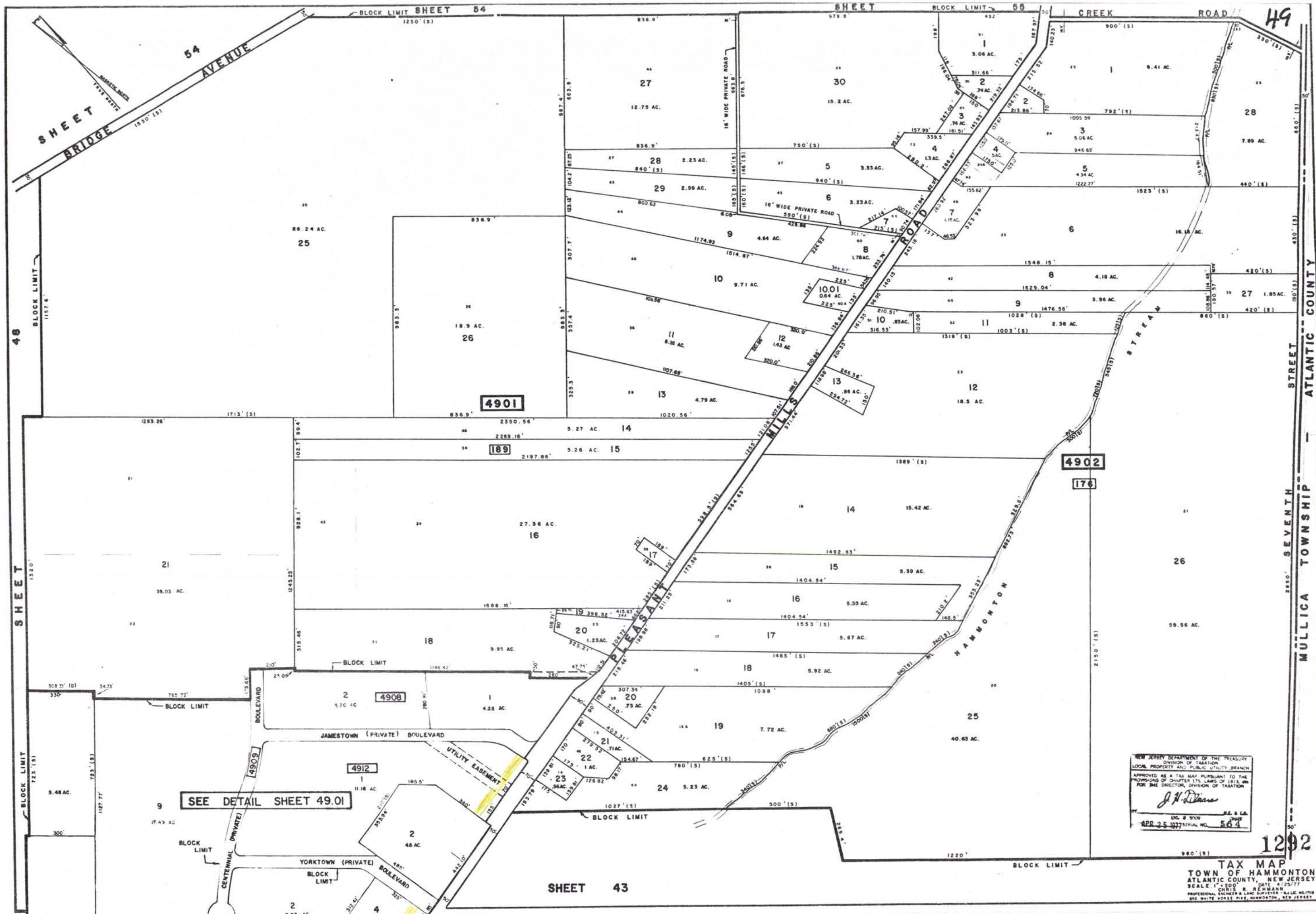
SHEET



NEW JERSEY DEPARTMENT OF THE TREASURY  
 DIVISION OF TAXATION  
 LOCAL PROPERTY AND PUBLIC UTILITY BRANCH  
 APPROVED AS A TAX MAP PURSUANT TO THE  
 PROVISIONS OF CHAPTER 175, LAWS OF 1913, AND  
 R.S. 54B DIRECTOR, DIVISION OF TAXATION  
*J. H. [Signature]*  
 APR 25 1977 SERIAL NO. 864

**TAX MAP**  
 TOWN OF HAMMONTON  
 ATLANTIC COUNTY, NEW JERSEY  
 SCALE: 1"=200' DATE: 4/25/77  
 CHRIS R. REHMANN  
 PROFESSIONAL ENGINEER & LAND SURVEYOR  
 NEW JERSEY LICENSE NO. 17119  
 650 WHITE HORSE PINE  
 HAMMONTON, NEW JERSEY





NEW JERSEY DEPARTMENT OF THE TREASURY  
 DIVISION OF TAXATION  
 LOCAL PROPERTY AND PUBLIC UTILITY BRANCH  
 APPROVED AS A TAX MAP PURSUANT TO THE  
 PROVISIONS OF CHAPTER 175, LAWS OF 1913, AND  
 FOR THE DIRECTOR, DIVISION OF TAXATION  
*J. H. [Signature]*  
 APR 25 1977 SERIAL NO. 564

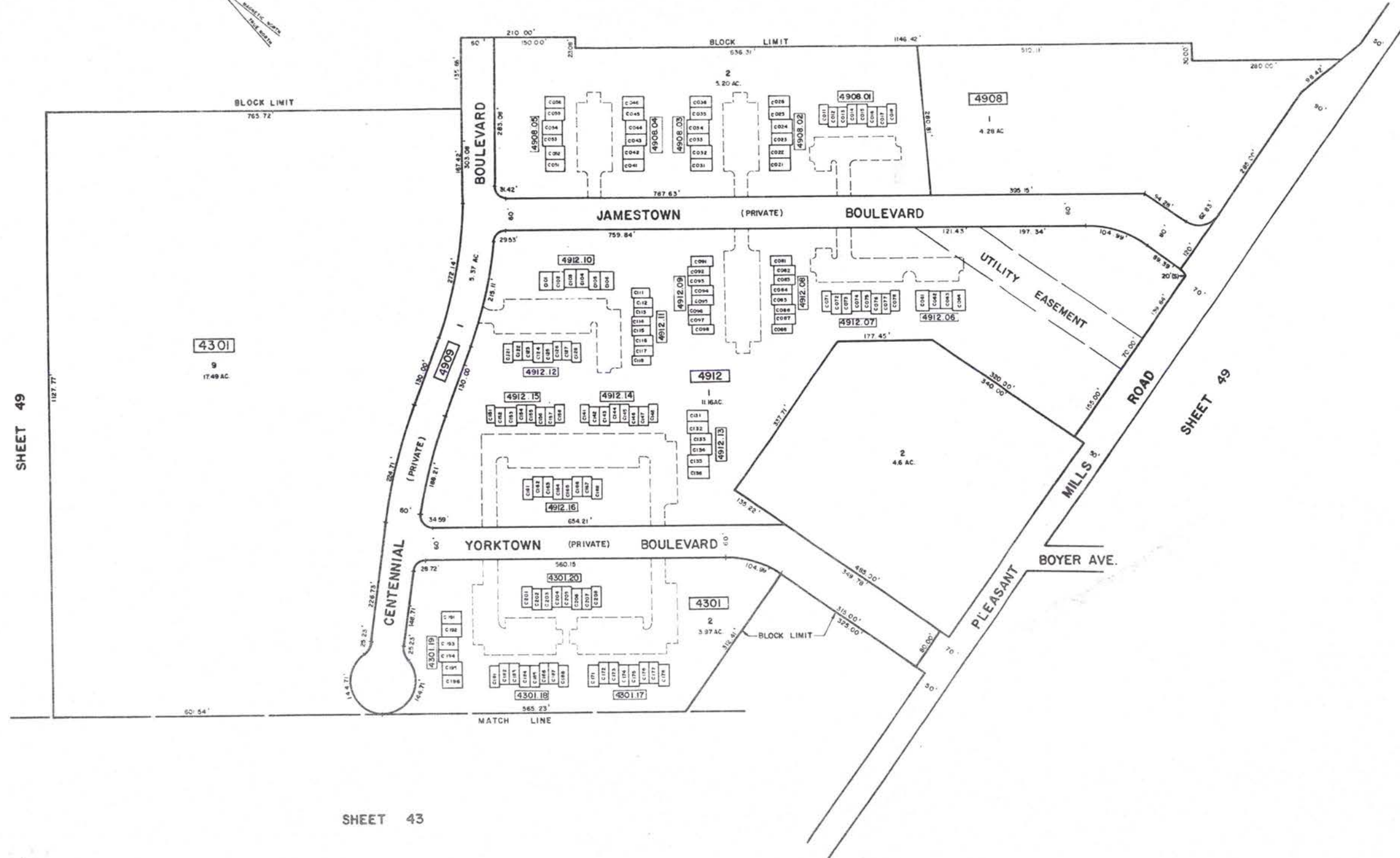
1292

TAX MAP  
 TOWN OF HAMMONTON  
 ATLANTIC COUNTY, NEW JERSEY  
 SCALE: 1" = 200' DATE: 4/25/77  
 CHRISTOPHER R. REMEYER  
 PROFESSIONAL ENGINEER & LAND SURVEYOR - R.L.C. 10179  
 800 WHITE HORSE PIKE, HAMMONTON, NEW JERSEY

SHEET 43

MULLICA TOWNSHIP - SEVENTH STREET - ATLANTIC COUNTY





SHEET 49

SHEET 49

SHEET 43

**TAX MAP**  
 TOWN OF HAMMONTON  
 ATLANTIC COUNTY, NEW JERSEY  
 SCALE: 1" = 100' DATE: JULY, 1987  
 CHRIS R. REHMANN  
 PROFESSIONAL ENGINEER & LAND SURVEYOR  
 NEW JERSEY LICENSE NO. 17119  
 650 WHITE HORSE PINE  
 HAMMONTON, NEW JERSEY



WINSLOW TOWNSHIP WATERFORD TOWNSHIP CAMDEN COUNTY

44 SHEET

56 SHEET

ROAD

AVENUE

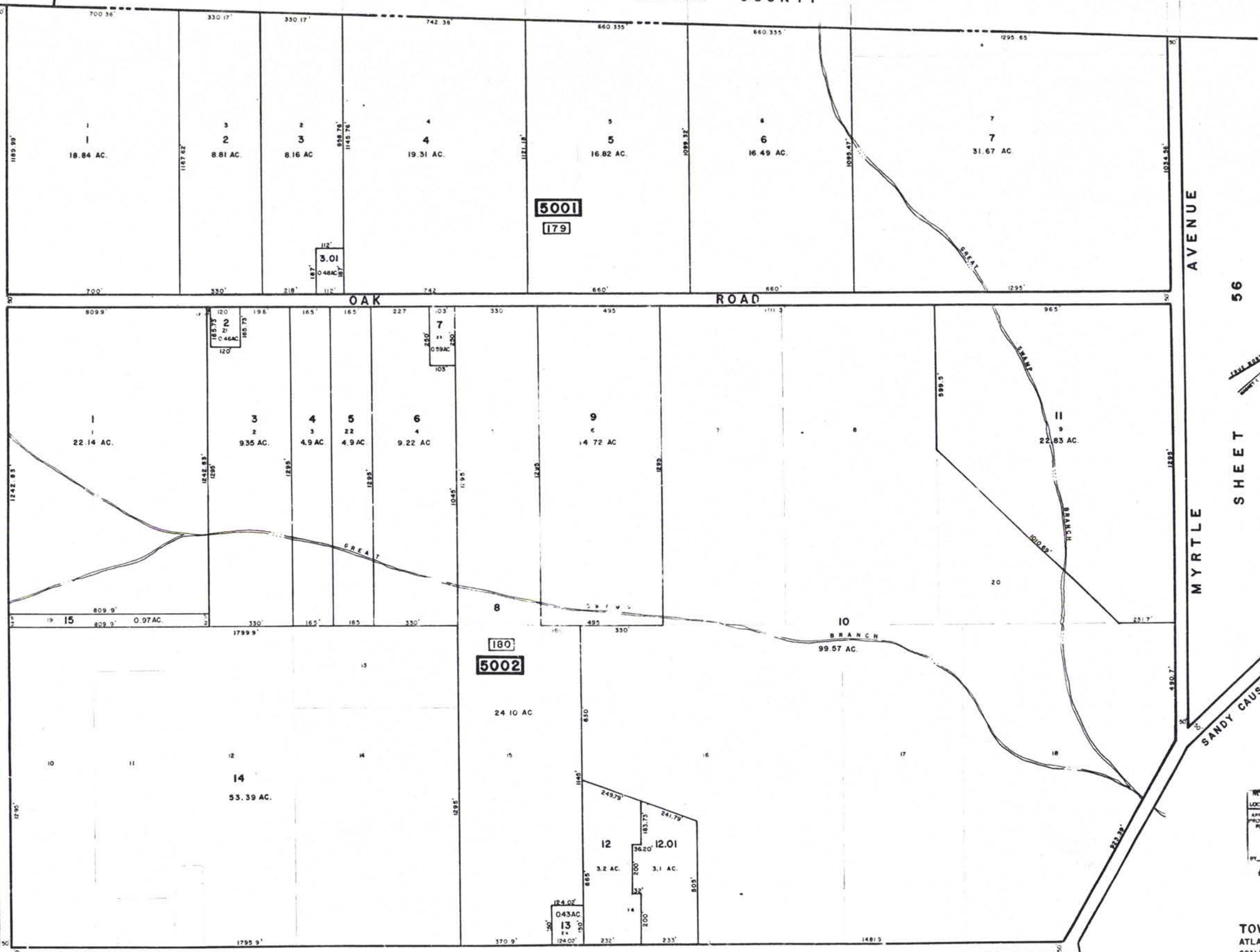
OAK ROAD

UNION

MYRTLE

PINE ROAD

SANDY CAUSEWAY



NEW JERSEY DEPARTMENT OF THE TREASURY  
 DIVISION OF TAXATION  
 LOCAL PROPERTY AND PUBLIC UTILITY BRANCH  
 APPROVED AS A TAX MAP PURSUANT TO THE  
 PROVISIONS OF CHAPTER 175, LAWS OF 1913, AND  
 FOR THE DIRECTOR, DIVISION OF TAXATION  
*J. H. [Signature]*  
 APR 25 1977 SERIAL NO. 567

**TAX MAP**  
 TOWN OF HAMMONTON  
 ATLANTIC COUNTY, NEW JERSEY  
 SCALE: 1"=200' DATE: 4/25/77  
 CHRIS R. REHMANN  
 PROFESSIONAL ENGINEER & LAND SURVEYOR  
 NEW JERSEY LICENSE NO. 17119  
 100 WHITE HORSE PACE  
 HAMMONTON, NEW JERSEY



SHEET 50

PINE ROAD



45

SHEET

ROAD

UNION

ROAD

BASIN

ROAD

TRENTON ROAD

ROAD

MYRTLE

56

SHEET

SHEET

52

TAX MAP

TOWN OF HAMMONTON

ATLANTIC COUNTY, NEW JERSEY

SCALE: 1"=200' DATE 4/25/77

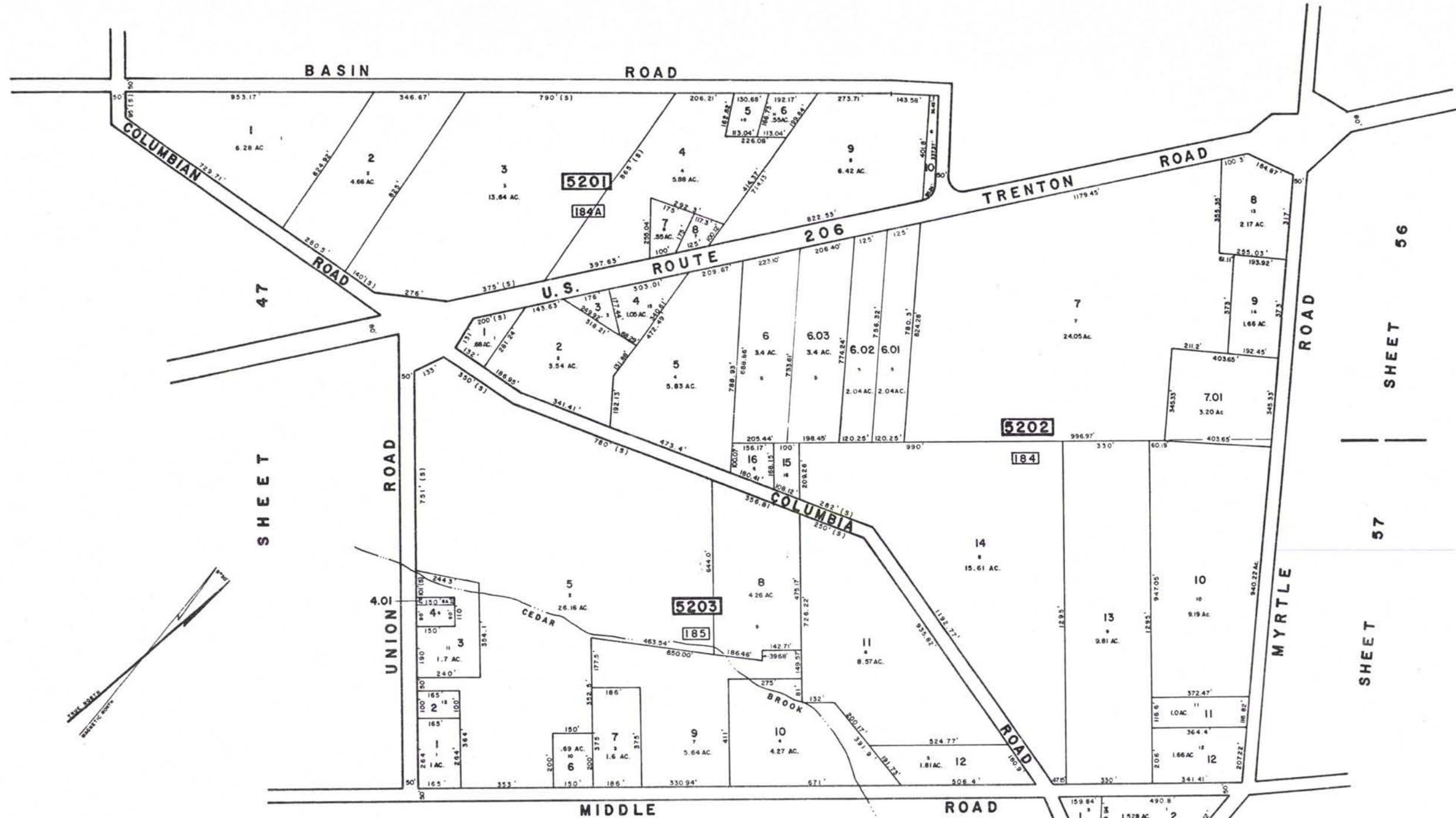
CHRIS R. RENMANN  
PROFESSIONAL ENGINEER & LAND SURVEYOR  
NEW JERSEY LICENSE NO. 17119

NEW JERSEY DEPARTMENT OF THE TREASURY  
DIVISION OF TAXATION  
LEASE PROPERTY AND PUBLIC UTILITY BRANCH  
APPROVED AS A TAX MAP PURSUANT TO THE  
PROVISIONS OF CHAPTER 175, LAWS OF 1953, OR  
FOR THE DIRECTOR, DIVISION OF TAXATION

*J. H. Deane*

APR 25 1977





SHEET

SHEET 56

SHEET 57

SHEET

53

NEW JERSEY DEPARTMENT OF THE TREASURY  
 DIVISION OF TAXATION  
 APPROVED AS A TAX MAP PURSUANT TO THE  
 PROVISIONS OF CHAPTER 175, LAWS OF 1973, AND  
 FOR THE DIRECTOR, DIVISION OF TAXATION

*J. H. [Signature]*

BY: [Signature] P.E. & S.A.  
 APR 25 1977 SERIAL NO. 584

**TAX MAP**  
**TOWN OF HAMMONTON**  
 ATLANTIC COUNTY, NEW JERSEY  
 SCALE: 1"=200' DATE: 4/25/77

CHRIS R. REHMANN  
 PROFESSIONAL ENGINEER & LAND SURVEYOR  
 NEW JERSEY LICENSE NO. 17119  
 850 WHITE HORSE PIKE  
 HAMMONTON, NEW JERSEY

**1296**





53

SHEET 52

SHEET 52

1297

SHEET

57

NEW JERSEY DEPARTMENT OF THE TREASURY  
 DIVISION OF TAXATION  
 LOCAL PROPERTY AND PUBLIC UTILITY BRANCH  
 APPROVED AS A TAX MAP PURSUANT TO THE  
 PROVISIONS OF CHAPTER 175, LAWS OF 1913, AND  
 R2B, THE DIRECTOR, DIVISION OF TAXATION  
*J. H. [Signature]*  
 P.E. & L.S.  
 APR 25 1977 SERIAL NO. 564

**TAX MAP**  
 TOWN OF HAMMONTON  
 ATLANTIC COUNTY, NEW JERSEY  
 SCALE: 1" = 200' DATE: 4/25/77  
 CHRIS R. REHMANN  
 PROFESSIONAL ENGINEER & LAND SURVEYOR  
 NEW JERSEY LICENSE NO. 17119  
 810 WHITE HORSE PkE  
 HAMMONTON, NEW JERSEY

SHEET

48

SHEET

54



54

SHEET

53

48

SHEET

BLOCK LIMIT

BLOCK LIMIT

BLOCK LIMIT

BRIDGE

LAUREL AVENUE

AVENUE

TAYLOR AVE

ROAD

NEW JERSEY DEPARTMENT OF THE TREASURY  
 DIVISION OF TAXATION  
 LOCAL PROPERTY AND PUBLIC UTILITY BRANCH  
 APPROVED AS A TAX MAP PURSUANT TO THE  
 PROVISIONS OF CHAPTER 175, LAWS OF 1913, AND  
 FOR THE DIRECTOR, DIVISION OF TAXATION  
*J. H. [Signature]*  
 DEC. 8 1977  
 APR 25 1977 SERIAL NO. 564

49

SHEET

5401

189

5402

190

5403

188

TAX MAP

TOWN OF HAMMONTON

ATLANTIC COUNTY, NEW JERSEY

SCALE: 1"=200' DATE: 4/25/77

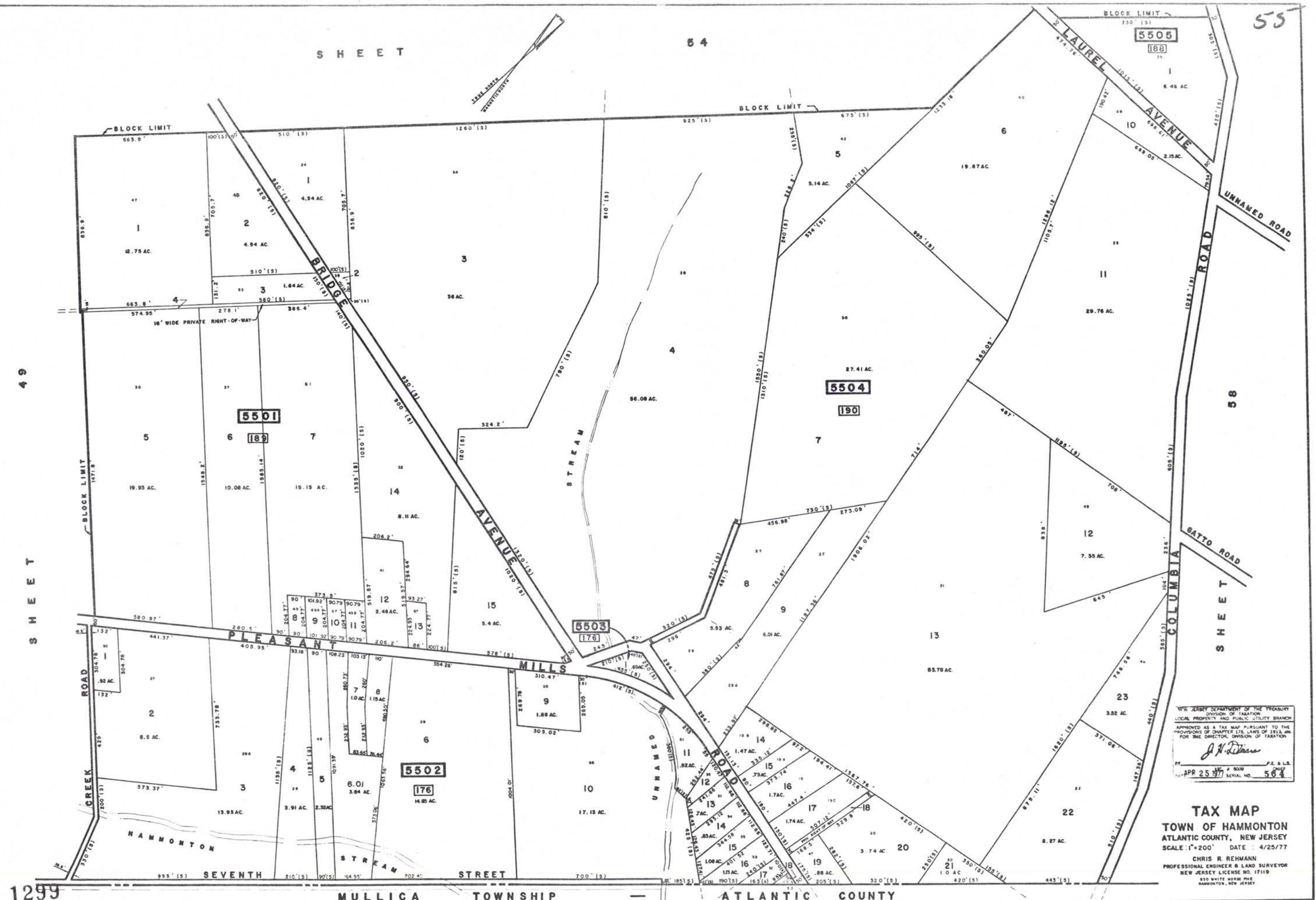
CHRIS R. REHMANN  
PROFESSIONAL ENGINEER & LAND SURVEYOR  
NEW JERSEY LICENSE NO. 17119  
850 WHITE HORSE PKE  
HAMMONTON, NEW JERSEY

1298

SHEET

55

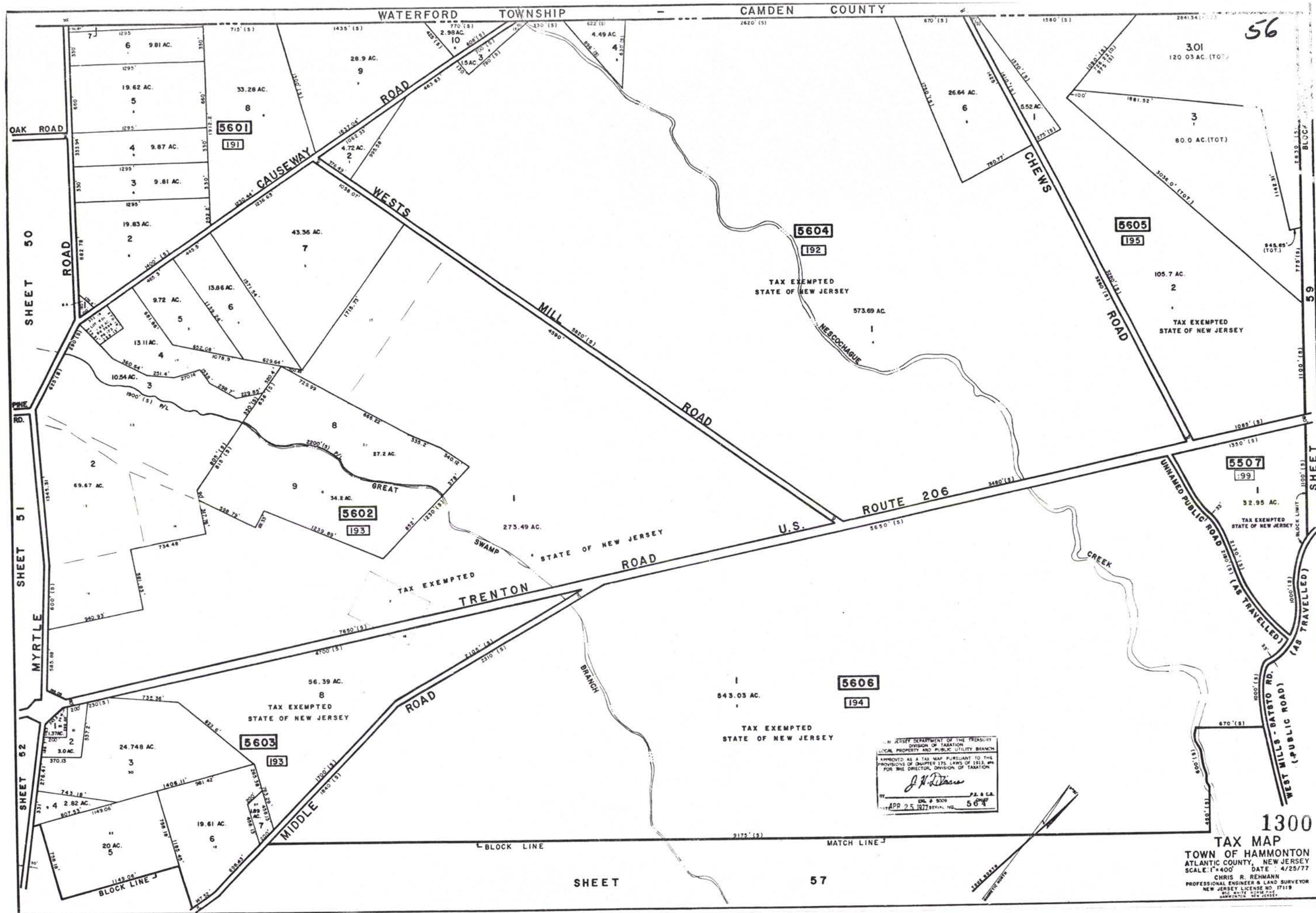




NEW JERSEY DEPARTMENT OF THE TREASURY  
 DIVISION OF TAXATION  
 LOCAL PROPERTY AND PUBLIC UTILITY BRANCH  
 APPROVED AS A TAX MAP PURSUANT TO THE  
 PROVISIONS OF CHAPTER 175, LAWS OF 1911, AND  
 FOR THE DIRECTOR, DIVISION OF TAXATION  
*J. H. Deane*  
 BY: APR 25 1977 P.E. & L.S. SERIAL NO. 564

**TAX MAP**  
 TOWN OF HAMMONTON  
 ATLANTIC COUNTY, NEW JERSEY  
 SCALE: 1"=200' DATE: 4/25/77  
 CHRIS R. REHMANN  
 PROFESSIONAL ENGINEER & LAND SURVEYOR  
 NEW JERSEY LICENSE NO. 17119  
 830 WHITE HORSE PIKE  
 HAMMONTON, NEW JERSEY





NEW JERSEY DEPARTMENT OF THE TREASURY  
 DIVISION OF TAXATION  
 LOCAL PROPERTY AND PUBLIC UTILITY BRANCH  
 APPROVED AS A TAX MAP PURSUANT TO THE  
 PROVISIONS OF CHAPTER 175, LAWS OF 1913, AND  
 FOR THE DIRECTOR, DIVISION OF TAXATION  
*J. H. [Signature]*  
 P.E. & C.L.  
 APR 25 1977 SERIAL NO. 564

1300  
**TAX MAP**  
 TOWN OF HAMMONTON  
 ATLANTIC COUNTY, NEW JERSEY  
 SCALE: 1"=400' DATE: 4/25/77  
 CHRIS R. REHMANN  
 PROFESSIONAL ENGINEER & LAND SURVEYOR  
 NEW JERSEY LICENSE NO. 17119  
 800 W. 11th St. 2nd Fl.  
 HAMMONTON, NEW JERSEY

56

59

SHEET 51

SHEET 52

SHEET 50

SHEET

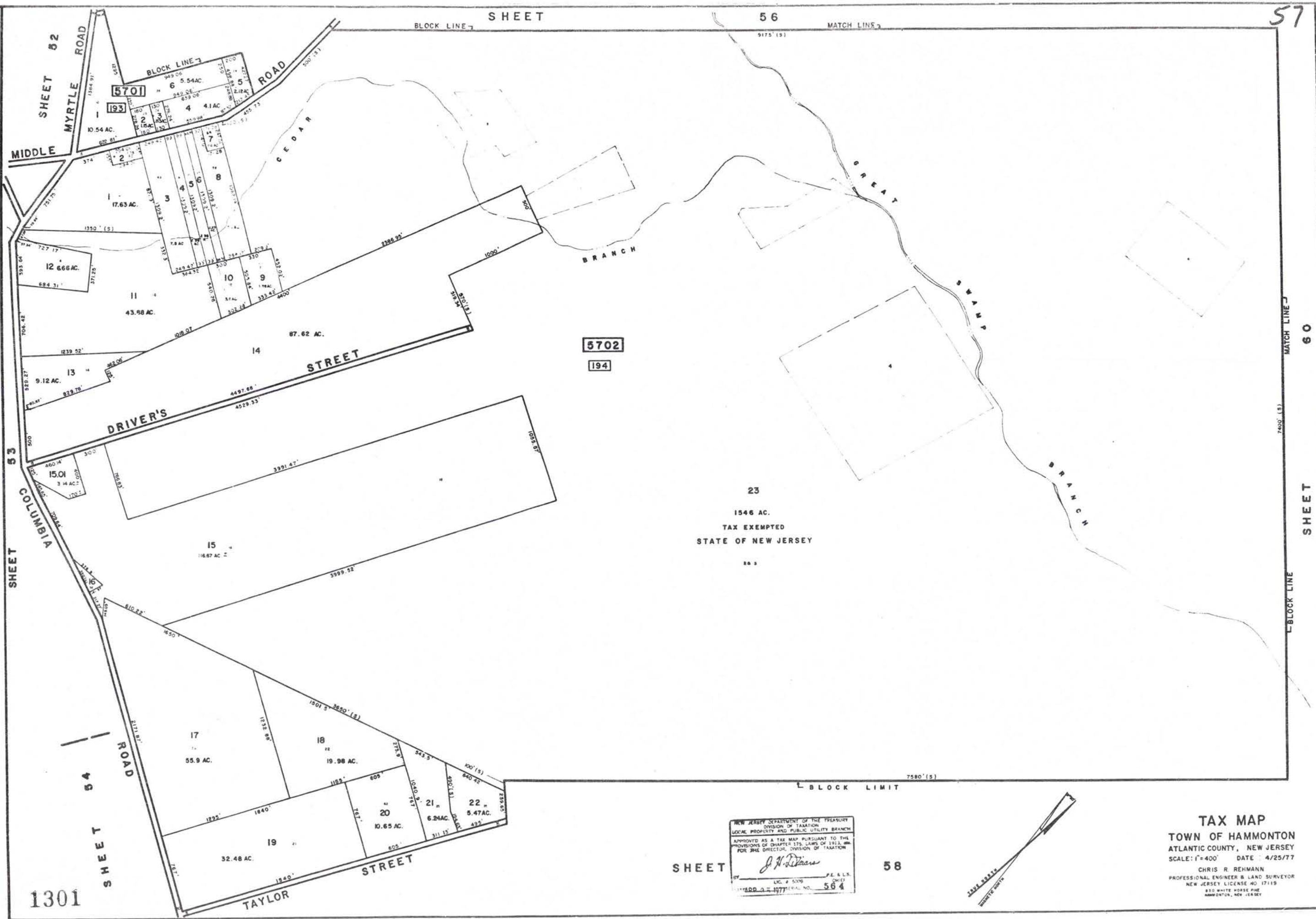
57

WATERFORD TOWNSHIP CAMDEN COUNTY

BLOCK LINE

MATCH LINE





1301

SHEET

NEW JERSEY DEPARTMENT OF THE TREASURY  
 DIVISION OF TAXATION  
 LOCAL PROPERTY AND PUBLIC UTILITY BRANCH  
 APPROVED AS A TAX MAP PURSUANT TO THE  
 PROVISIONS OF CHAPTER 375, LAWS OF 1911, AND  
 FOR THE DIRECTOR, DIVISION OF TAXATION  
*J. N. [Signature]*  
 BY: [Signature] P.E. & L.S.  
 LIC. # 5209 SHEET  
 11-889-0-1-1977 (SERIAL NO. 564)

58

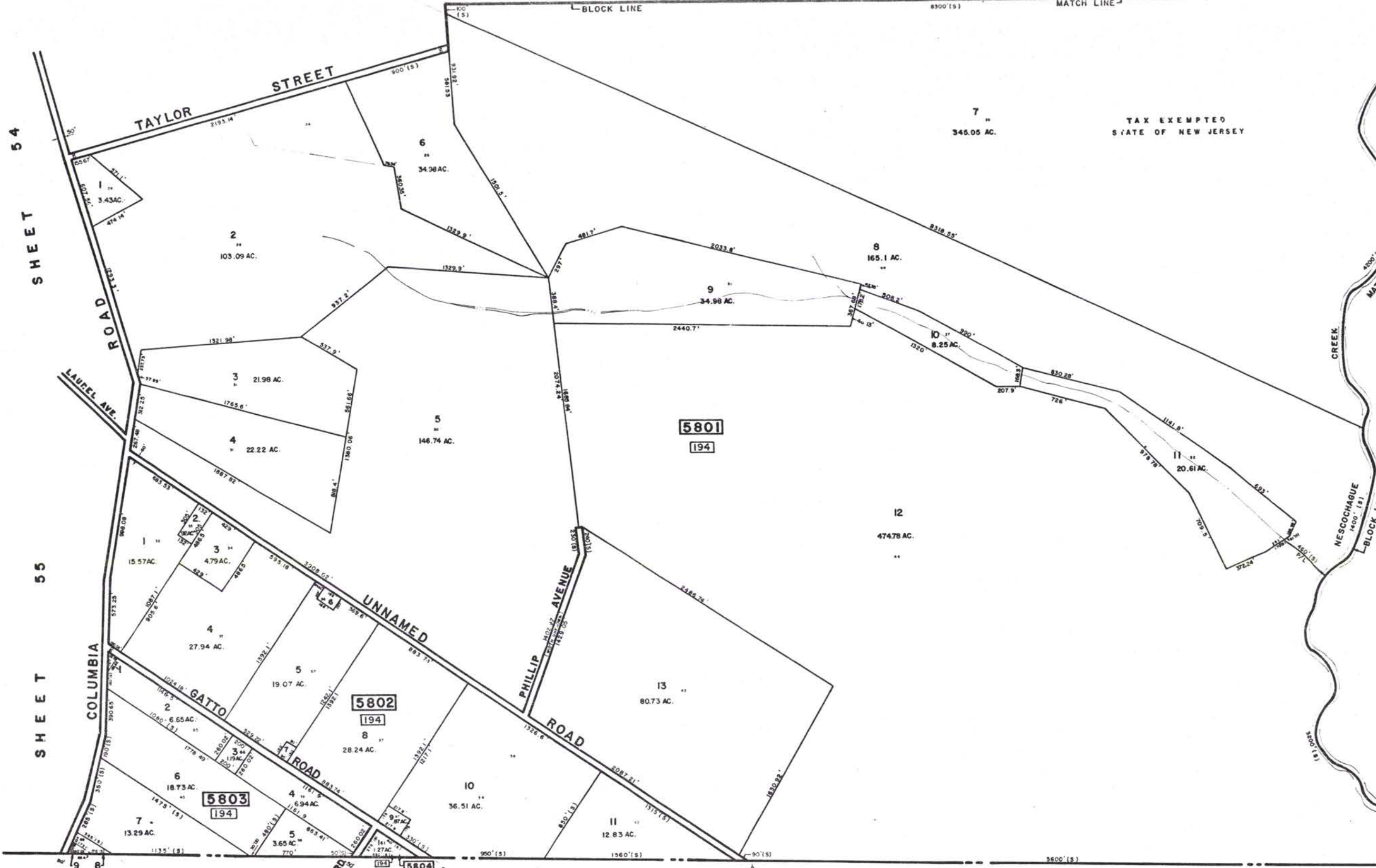


**TAX MAP**  
 TOWN OF HAMMONTON  
 ATLANTIC COUNTY, NEW JERSEY  
 SCALE: 1"=400' DATE: 4/25/77  
 CHRIS R. REHMANN  
 PROFESSIONAL ENGINEER & LAND SURVEYOR  
 NEW JERSEY LICENSE #0 17119  
 880 WHITE HORSE PINE  
 HANMONTON, NEW JERSEY



SHEET 54

SHEET 61



TAX EXEMPTED STATE OF NEW JERSEY

MULLICA TOWNSHIP - ATLANTIC COUNTY

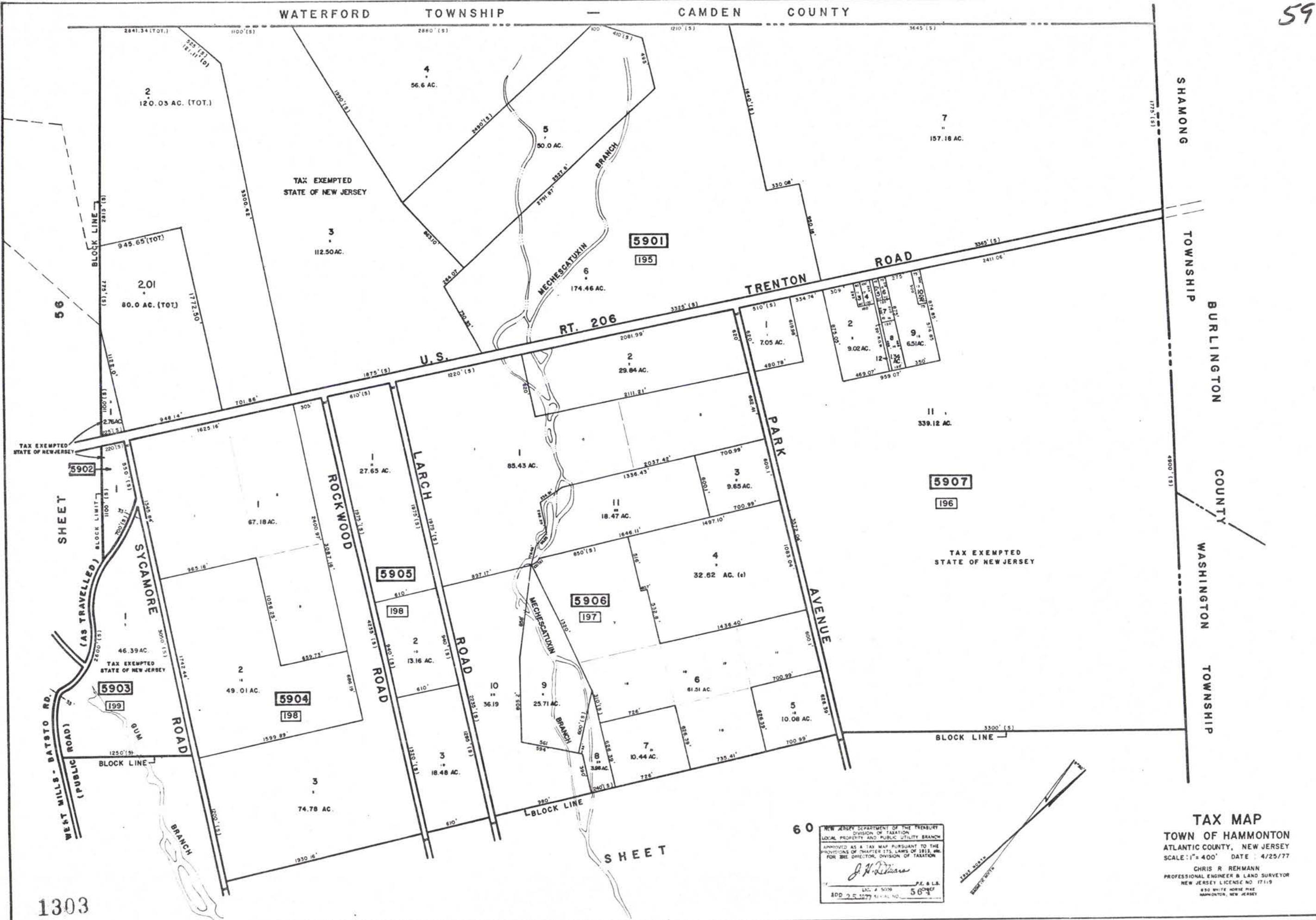
NEW JERSEY DEPARTMENT OF THE TREASURY  
 DIVISION OF TAXATION  
 LOCAL PROPERTY AND PUBLIC UTILITY BRANCH  
 APPROVED AS A TAX MAP PURSUANT TO THE  
 PROVISIONS OF CHAPTER 175, LAWS OF 1913, AND  
 FOR THE DIRECTOR, DIVISION OF TAXATION.  
*J. H. [Signature]*  
 APR 25 1977 SERIAL NO. 564



**TAX MAP**  
 TOWN OF HAMMONTON  
 ATLANTIC COUNTY, NEW JERSEY  
 SCALE: 1" = 400' DATE: 4/25/77  
 CHRIS R. REHMANN  
 PROFESSIONAL ENGINEER & LAND SURVEYOR  
 NEW JERSEY LICENSE NO. 17119  
 880 NORTH ROUTE ONE  
 HAMMONTON, NEW JERSEY

1302

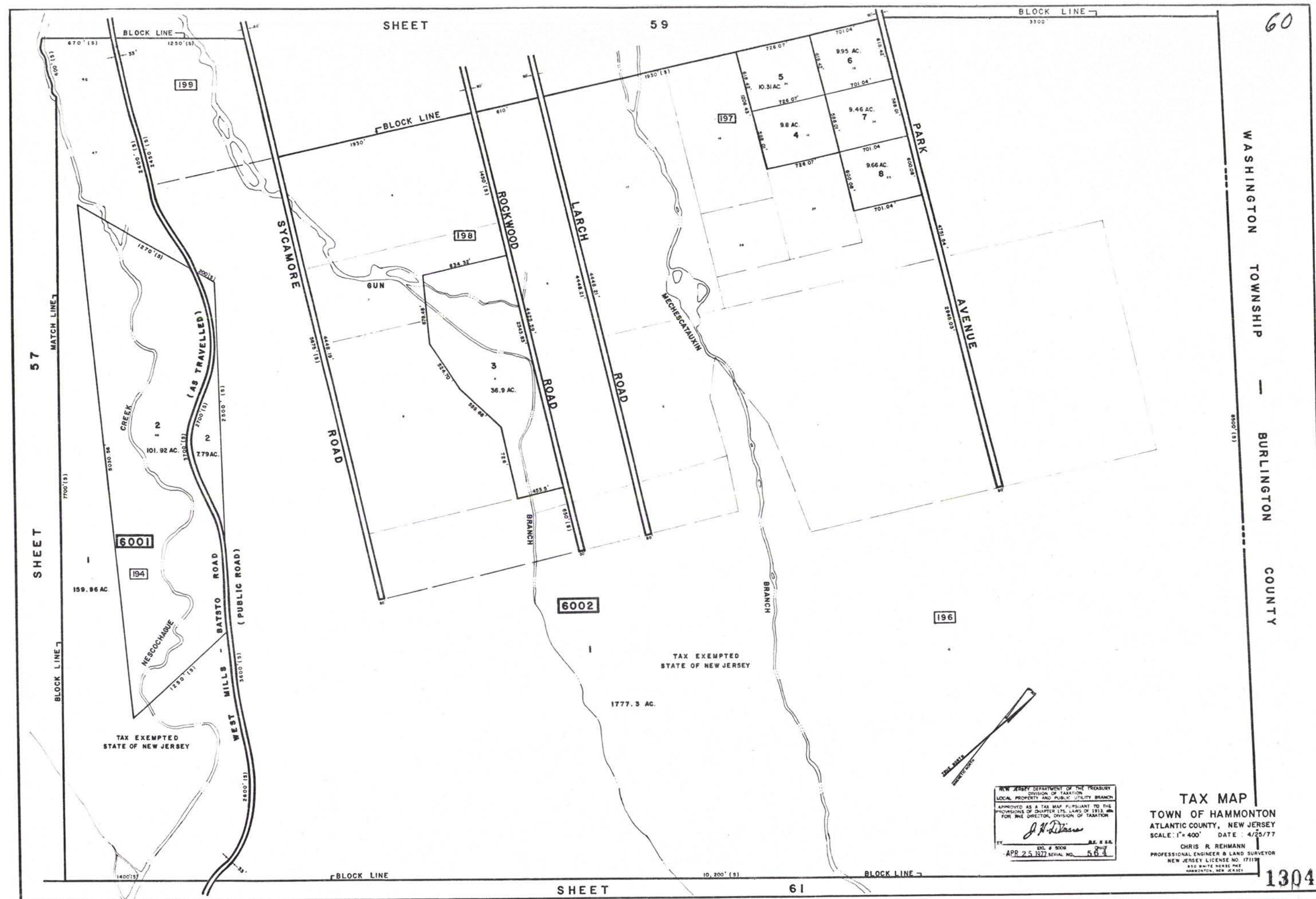




60 NEW JERSEY DEPARTMENT OF THE TREASURY  
 DIVISION OF TAXATION  
 LOCAL PROPERTY AND PUBLIC UTILITY BRANCH  
 APPROVED AS A TAX MAP PURSUANT TO THE  
 PROVISIONS OF CHAPTER 175, LAWS OF 1915, AND  
 FOR THE DIRECTOR, DIVISION OF TAXATION  
*J. H. [Signature]*  
 J. H. [Signature] P.E. & L.S.  
 LIC. # 5009  
 800 25 1079

**TAX MAP**  
 TOWN OF HAMMONTON  
 ATLANTIC COUNTY, NEW JERSEY  
 SCALE: 1" = 400' DATE: 4/25/77  
 CHRIS R. REHMANN  
 PROFESSIONAL ENGINEER & LAND SURVEYOR  
 NEW JERSEY LICENSE NO. 17119  
 450 WHITE HORSE PINE  
 HAMMONTON, NEW JERSEY





NEW JERSEY DEPARTMENT OF THE TREASURY  
 DIVISION OF TAXATION  
 LOCAL PROPERTY AND PUBLIC UTILITY BRANCH  
 APPROVED AS A TAX MAP PURSUANT TO THE  
 PROVISIONS OF CHAPTER 175, LAWS OF 1913, AND  
 FOR THE DIRECTOR, DIVISION OF TAXATION  
*J. H. Deane*  
 BY: *J. H. Deane* P.E. & S.A.  
 APR 25 1977 SERIAL NO. 563

**TAX MAP**  
**TOWN OF HAMMONTON**  
 ATLANTIC COUNTY, NEW JERSEY  
 SCALE: 1" = 400' DATE: 4/25/77  
 CHRIS R. REHMANN  
 PROFESSIONAL ENGINEER & LAND SURVEYOR  
 NEW JERSEY LICENSE NO. 17119  
 250 WHITE HORSE PINE  
 HARRINGTON, NEW JERSEY



BLOCK LINE

10,200' (S)

MATCH LINE

SHEET 58

SHEET

WASHINGTON TOWNSHIP - BURLINGTON COUNTY

MULLICA TOWNSHIP

ATLANTIC COUNTY

TAX MAP

TOWN OF HAMMONTON  
ATLANTIC COUNTY, NEW JERSEY  
SCALE: 1" = 400' DATE 4/25/77

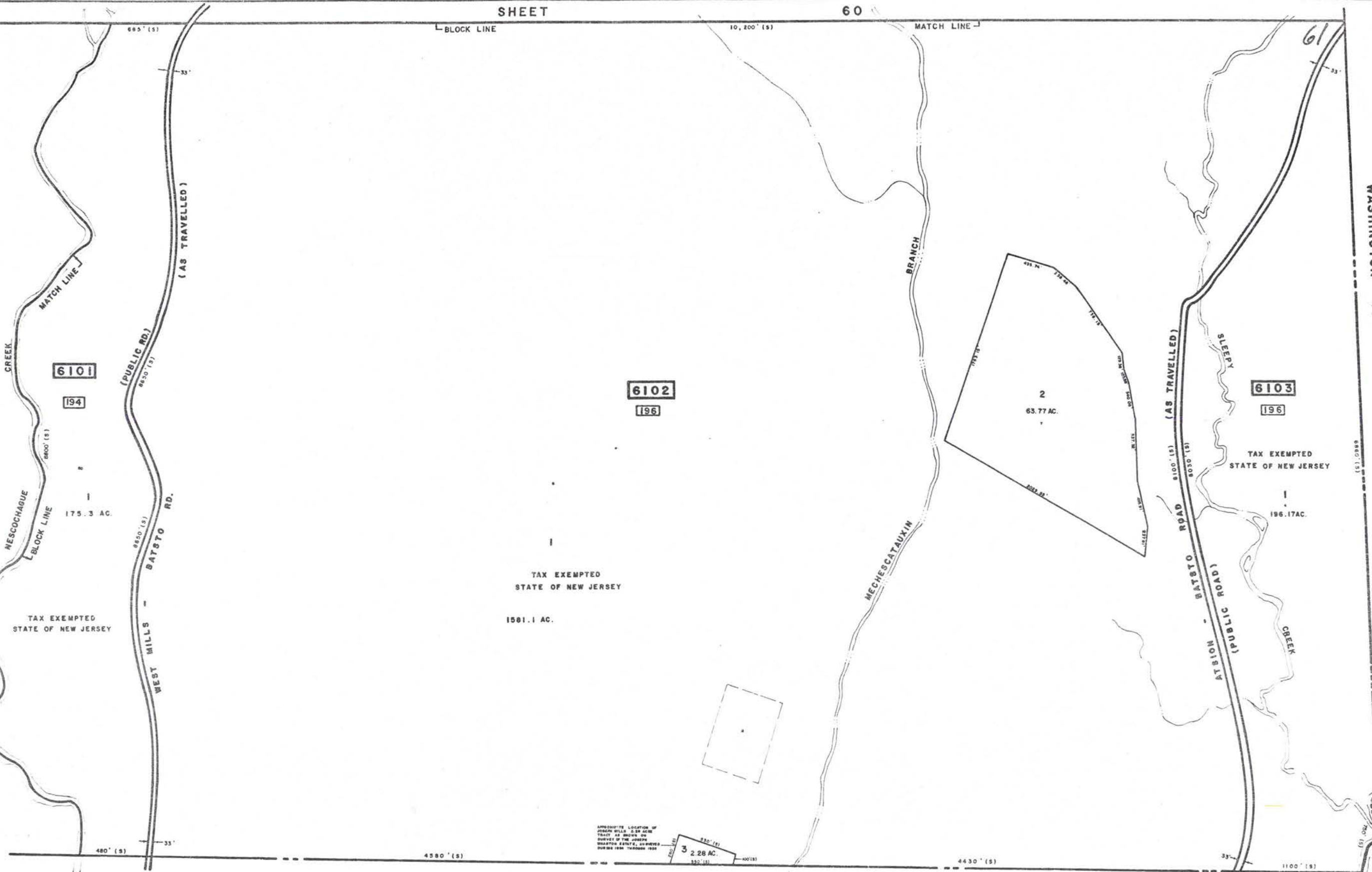
CHRIS R. REHMANN  
PROFESSIONAL ENGINEER & LAND SURVEYOR  
NEW JERSEY LICENSE NO. 17119  
450 WHITE NOISE PKE  
HAMMONTON, NEW JERSEY

NEW JERSEY DEPARTMENT OF THE TREASURY  
DIVISION OF TAXATION  
LOCAL PROPERTY AND PUBLIC UTILITY BRANCH  
APPROVED AS A TAX MAP PURSUANT TO THE  
PROVISIONS OF CHAPTER 175, LAWS OF 1913, AND  
FOR THE DIRECTOR, DIVISION OF TAXATION  
*J. H. [Signature]*  
BY: [Signature] P.E. & L.S.  
SERIAL NO. 56-1



APPROXIMATE LOCATION OF  
JOSEPH WILLS 2.58 ACRE  
TRACT AS SHOWN ON  
SURVEY OF THE JOSEPH  
QUARTON TRACT, BARRINGER  
SQUARE 1904 THROUGH 1908

3  
2.28 AC.  
330' (S)  
330' (S)



TAX EXEMPTED  
STATE OF NEW JERSEY

TAX EXEMPTED  
STATE OF NEW JERSEY

1581.1 AC.

TAX EXEMPTED  
STATE OF NEW JERSEY

196.17 AC.

6101

194

175.3 AC.

6102

196

6103

196

2

63.77 AC.