
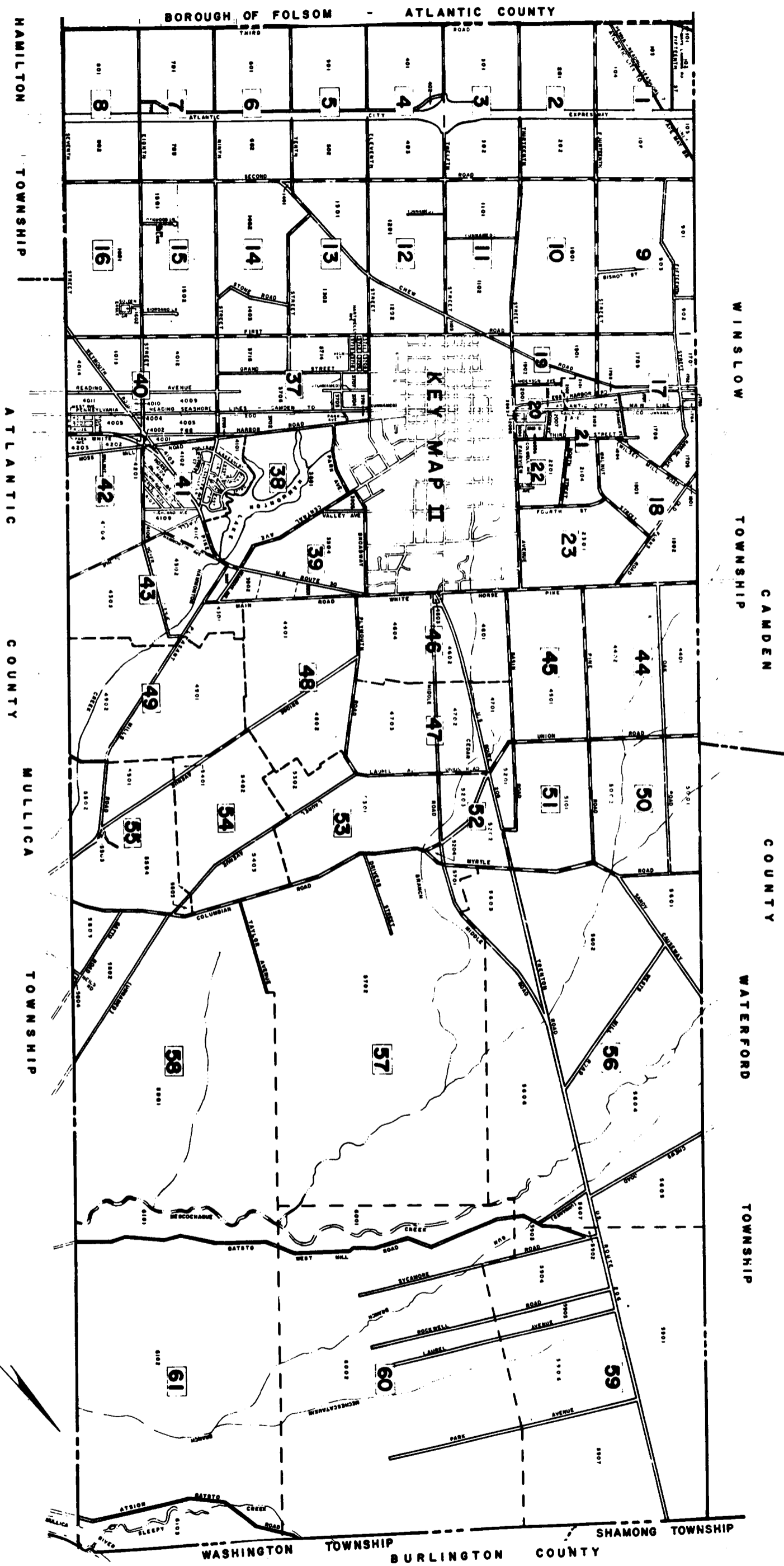
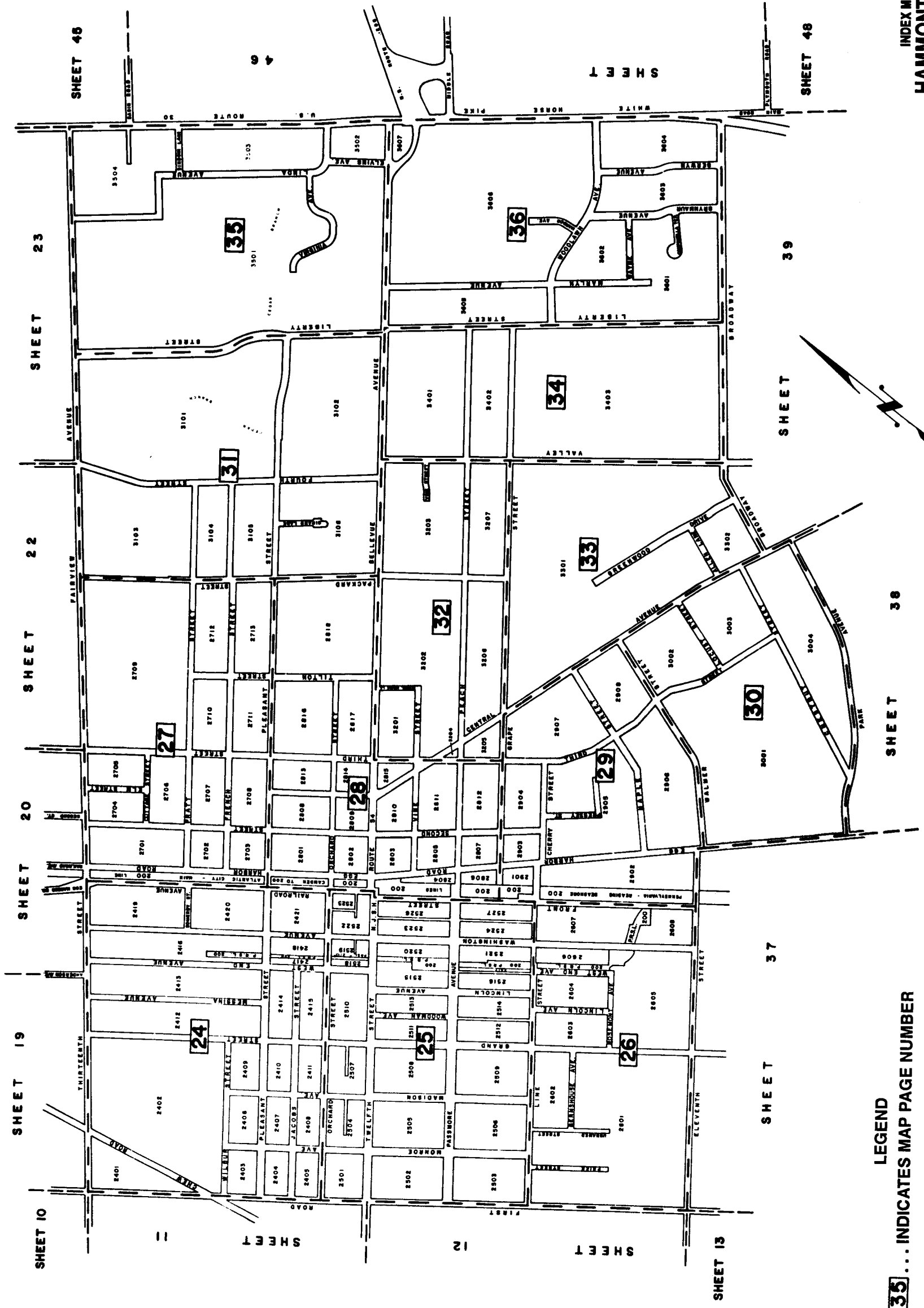


HAMMONTON TOWN

22 ... INDICATES MAP PAGE NUMBER

LEGEND





35 ... INDICATES MAP PAGE NUMBER

LEGEND

INDEX MAP 2 OF
HAMMONTON TOWN
 ATLANTIC COUNTY, NEW JERSEY

NOTES

E3
178

SHEET 2

SECOND ROAD

FOURTEENTH STREET

SHEET 9

BISHOP ST.

STREET

9

THIRTEENTH STREET

UNNAMED RD.

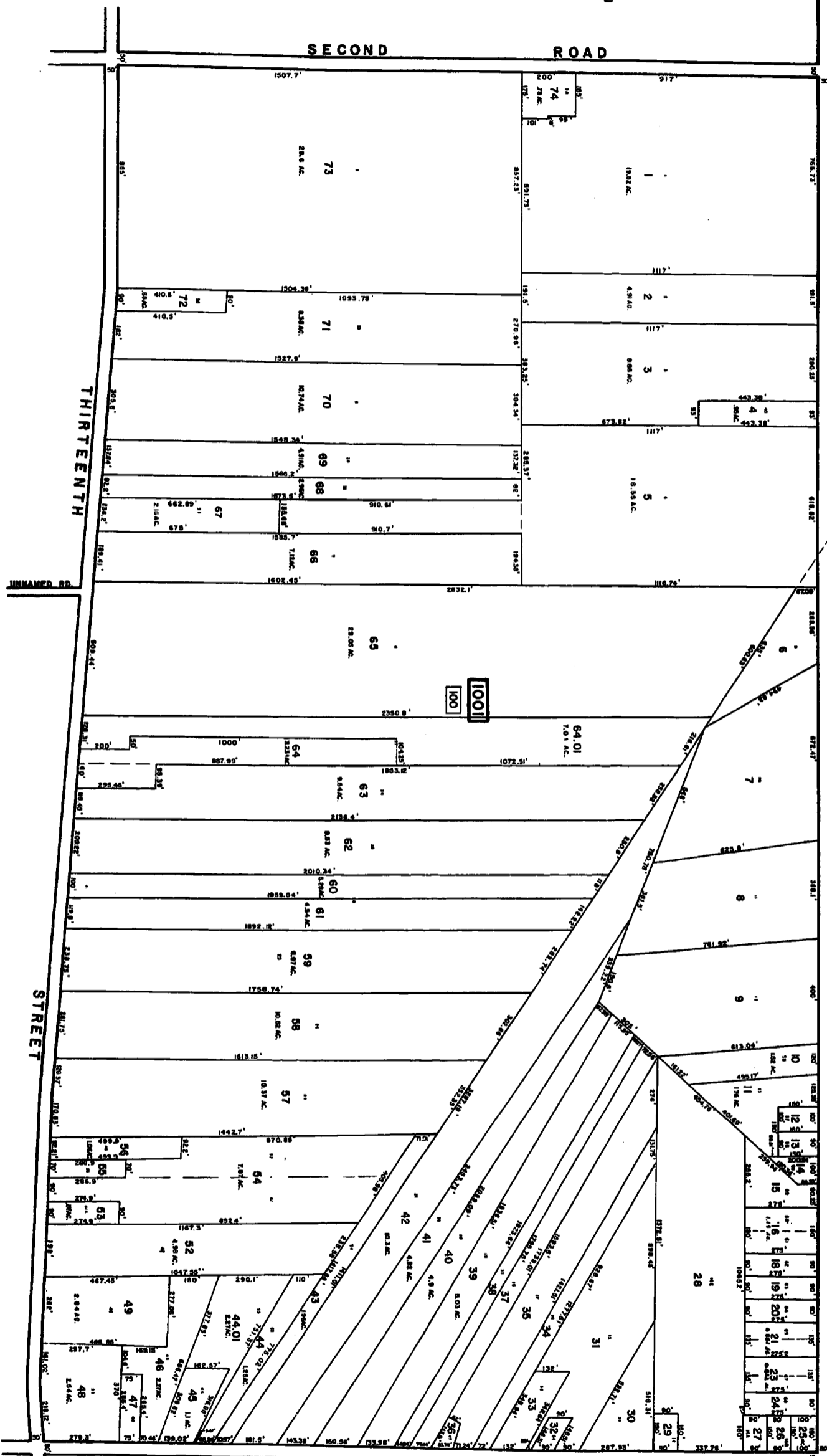
SHEET 11

STREET

FIRST ROAD

SHEET 19

10
188



THIS MAP IS THE PROPERTY OF THE TOWNSHIP OF HAMMONTON, NEW JERSEY. IT IS HEREBY CERTIFIED THAT THE TOWNSHIP ENGINEER HAS EXAMINED THE MAP AND THAT IT IS CORRECT AND ACCURATE. THE TOWNSHIP ENGINEER'S OFFICE IS LOCATED AT 1000 BISHOP STREET, HAMMONTON, NEW JERSEY.

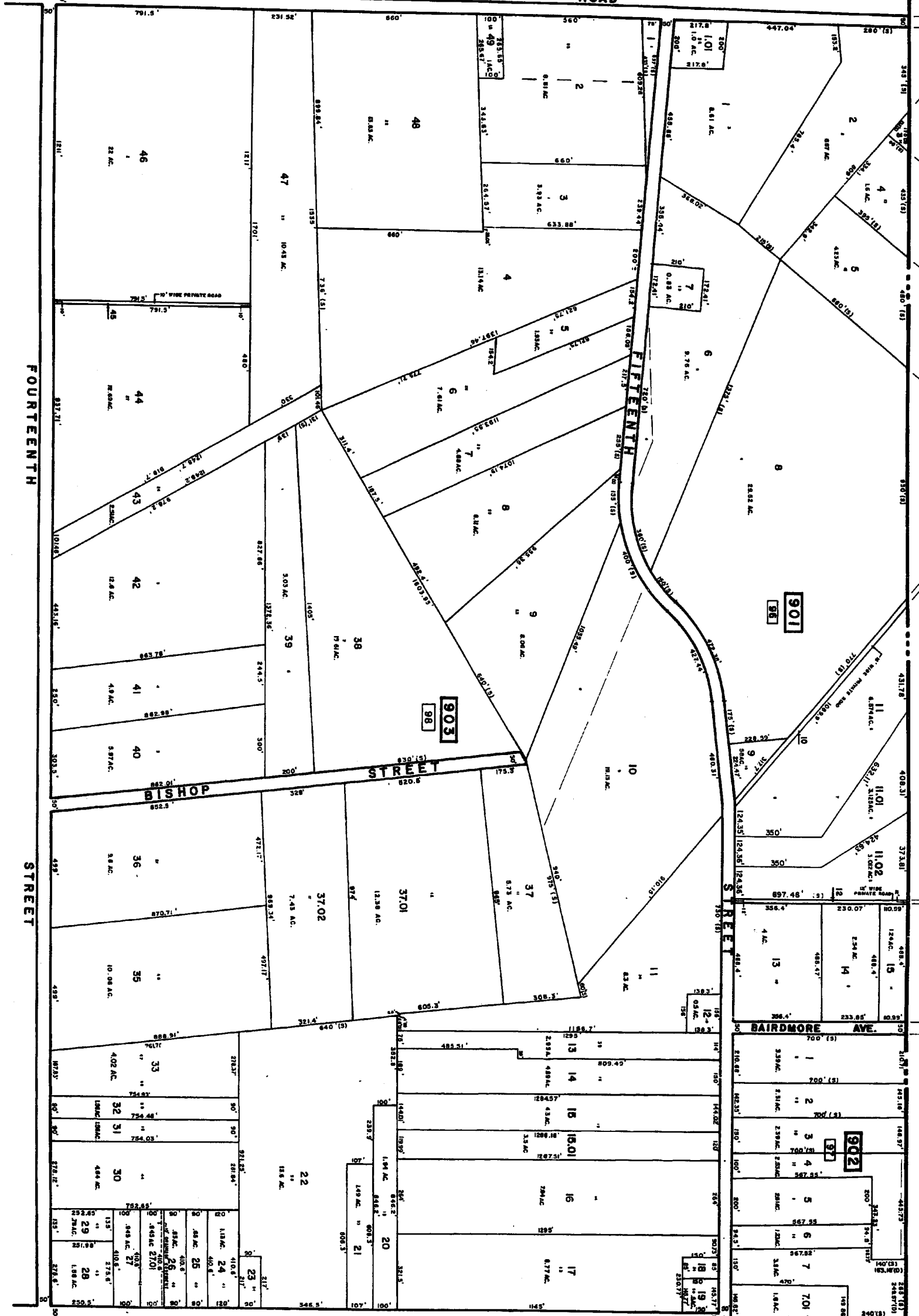
J. P. Deane
TOWNSHIP ENGINEER

DATE: 4/15/77

TAX MAP
 TOWN OF HAMMONTON
 ATLANTIC COUNTY, NEW JERSEY
 SCALE: 1"=500' DATE: 4/15/77
 CHAS. R. REINHART
 PROFESSIONAL ENGINEER & LAND SURVEYOR
 NEW JERSEY LICENSE NO. 17118
 410 WHITE OAK DRIVE
 HAMMONTON, N.J. 08041

SHEET 1
SECOND ROAD

WINSLOW TOWNSHIP - CAMDEN COUNTY



SHEET 10

10

NEW JERSEY DEPARTMENT OF TREASURY
DIVISION OF TAXATION
LOCAL PROPERTY AND PUBLIC UTILITY TAXES
PROVIDED AS A PUBLIC SERVICE TO THE
PROPERTY OWNERS OF CAMDEN COUNTY
FROM THE OFFICE OF THE TAX MAPS
AND RECORDS DIVISION OF CAMDEN COUNTY

A. J. [Signature]

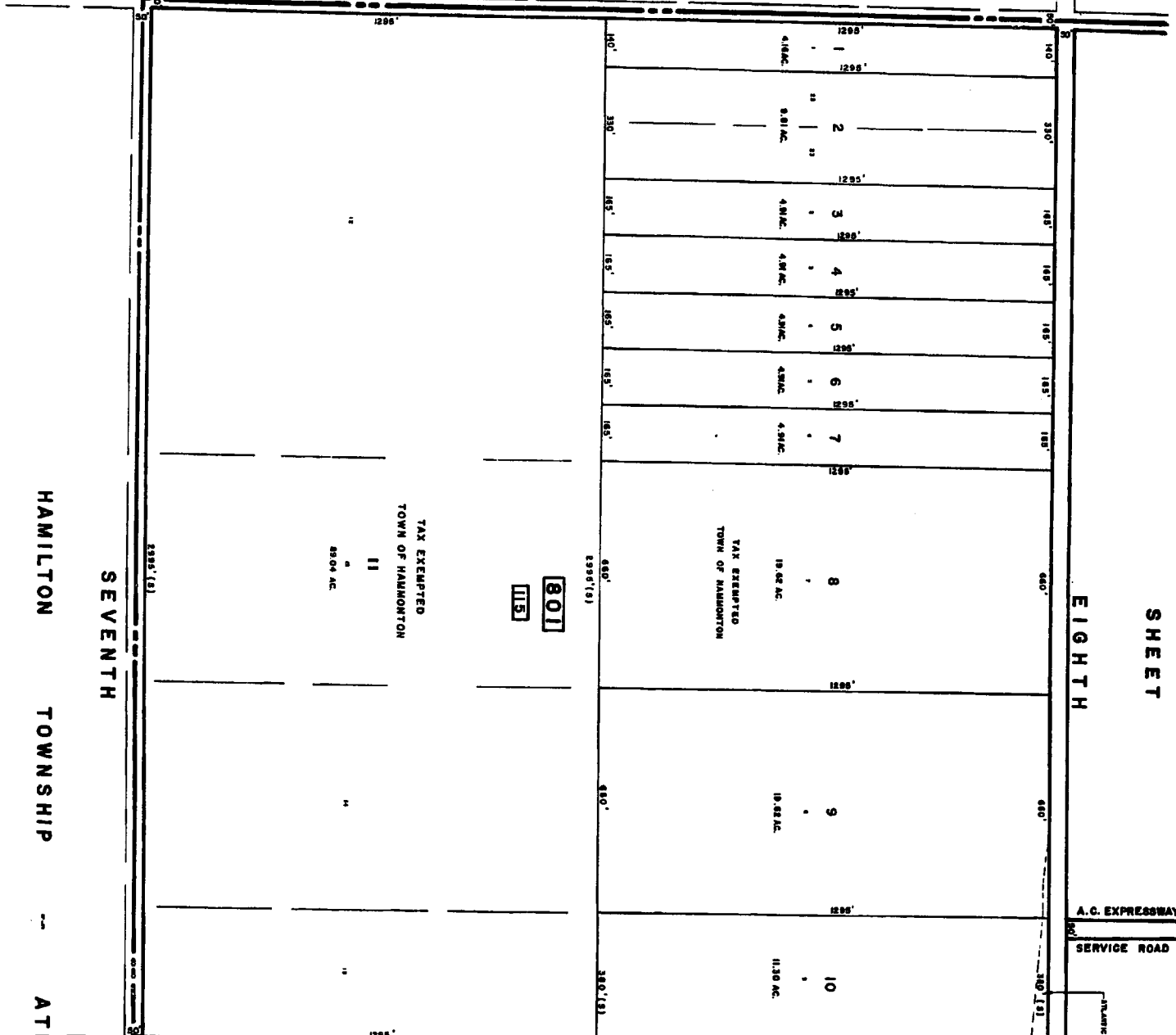
DATE: APR 25, 1977
SCALE: 1"=500'

TAX MAP
TOWN OF HAMMONTON
ATLANTIC COUNTY, NEW JERSEY
SCALE: 1"=500' DATE: 4/25/77
CHRIS R. REINHART
PROFESSIONAL ENGINEER & LAND SURVEYOR
NEW JERSEY LICENSE NO. 17110
CAMDEN, NEW JERSEY

187

BOROUGH OF FOLSOM — ATLANTIC COUNTY

THIRD ROAD



SHEET EIGHTH

HAMILTON TOWNSHIP ATLANTIC COUNTY

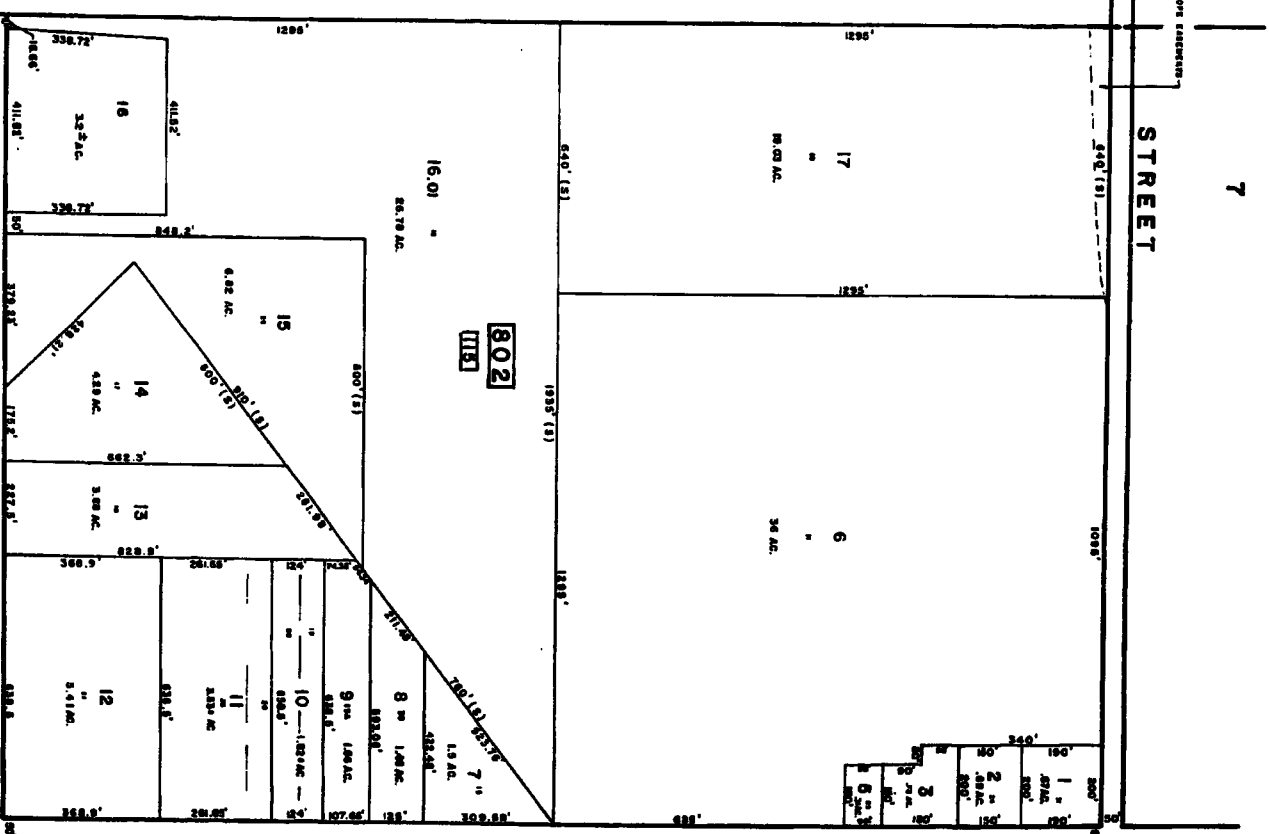
SEVENTH STREET

ATLANTIC CITY EXPRESSWAY

A.C. EXPRESSWAY SERVICE ROAD

STREET 7

STREET




SECOND ROAD

SHEET 16

186

8



NEW JERSEY DEPARTMENT OF TREASURY
LOCAL GOVERNMENT TAX MAPS
PROVIDED AS A PUBLIC SERVICE BY THE
ATLANTIC COUNTY, NEW JERSEY
SOILS DIVISION
DATE: 4/25/77

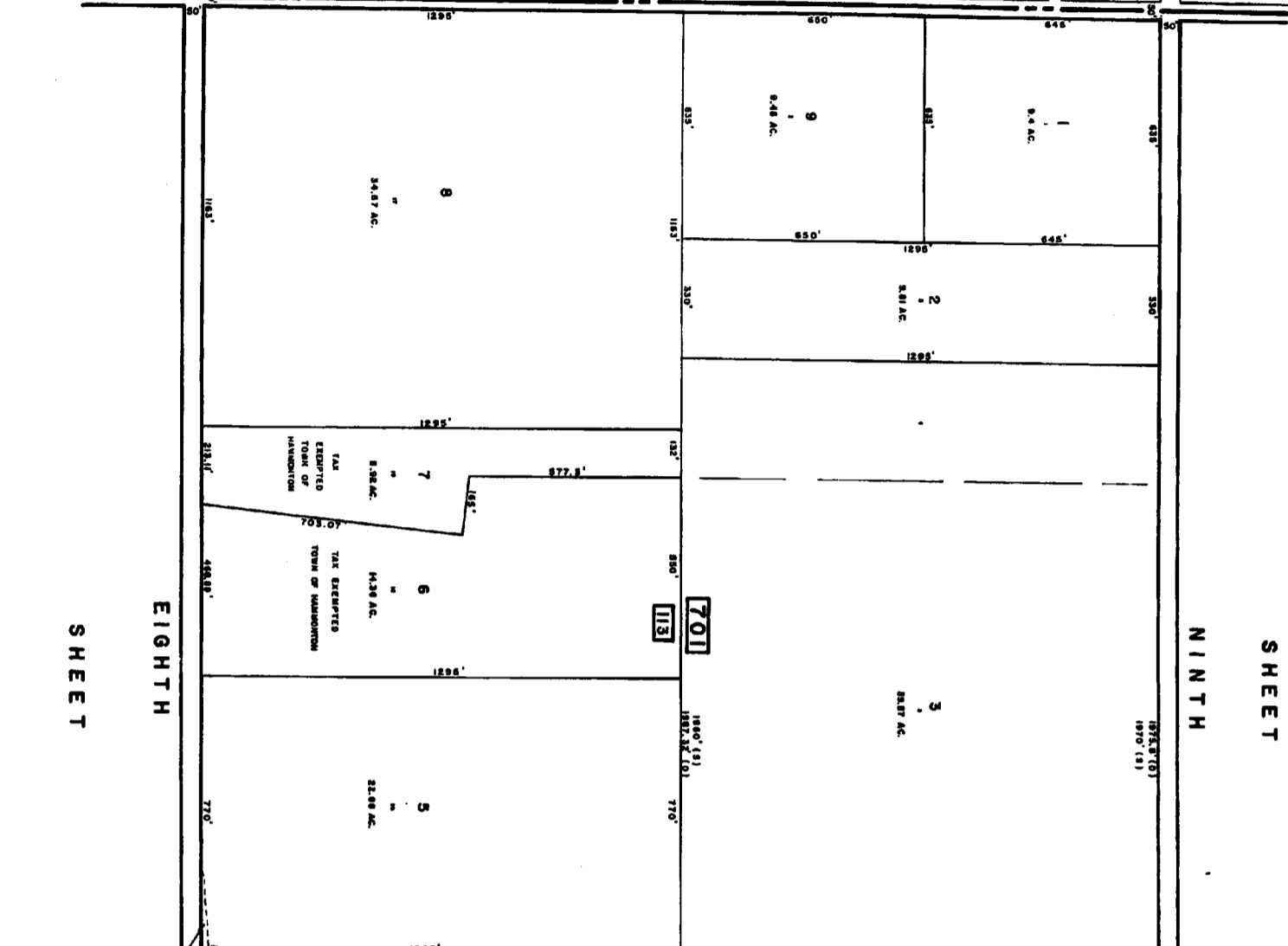
TAX MAP
TOWN OF HAMMONTON
ATLANTIC COUNTY, NEW JERSEY
SCALE: 1" = 200'
DATE: 4/25/77
CHUBB S. DEJANIAN
PROFESSIONAL ENGINEER & LAND SURVEYOR
NEW JERSEY LICENSE NO. 17119
HARRISON, NEW JERSEY

BOROUGH OF FOLSOM - ATLANTIC COUNTY

THIRD ROAD

NINTH SHEET

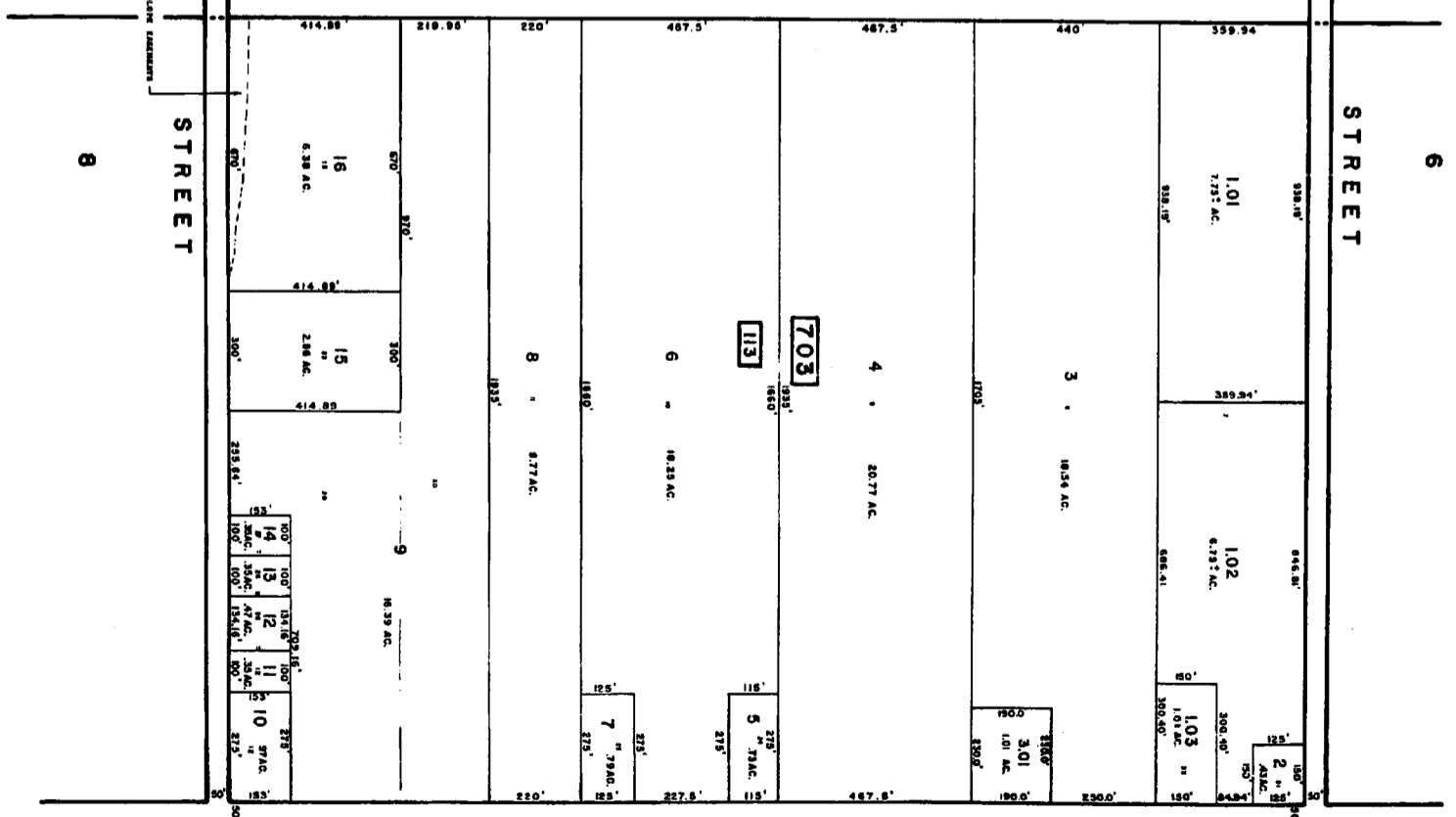
EIGHTH SHEET



ATLANTIC CITY EXPRESSWAY

STREET 6


STREET 8



SECOND ROAD

SHEET 15

7



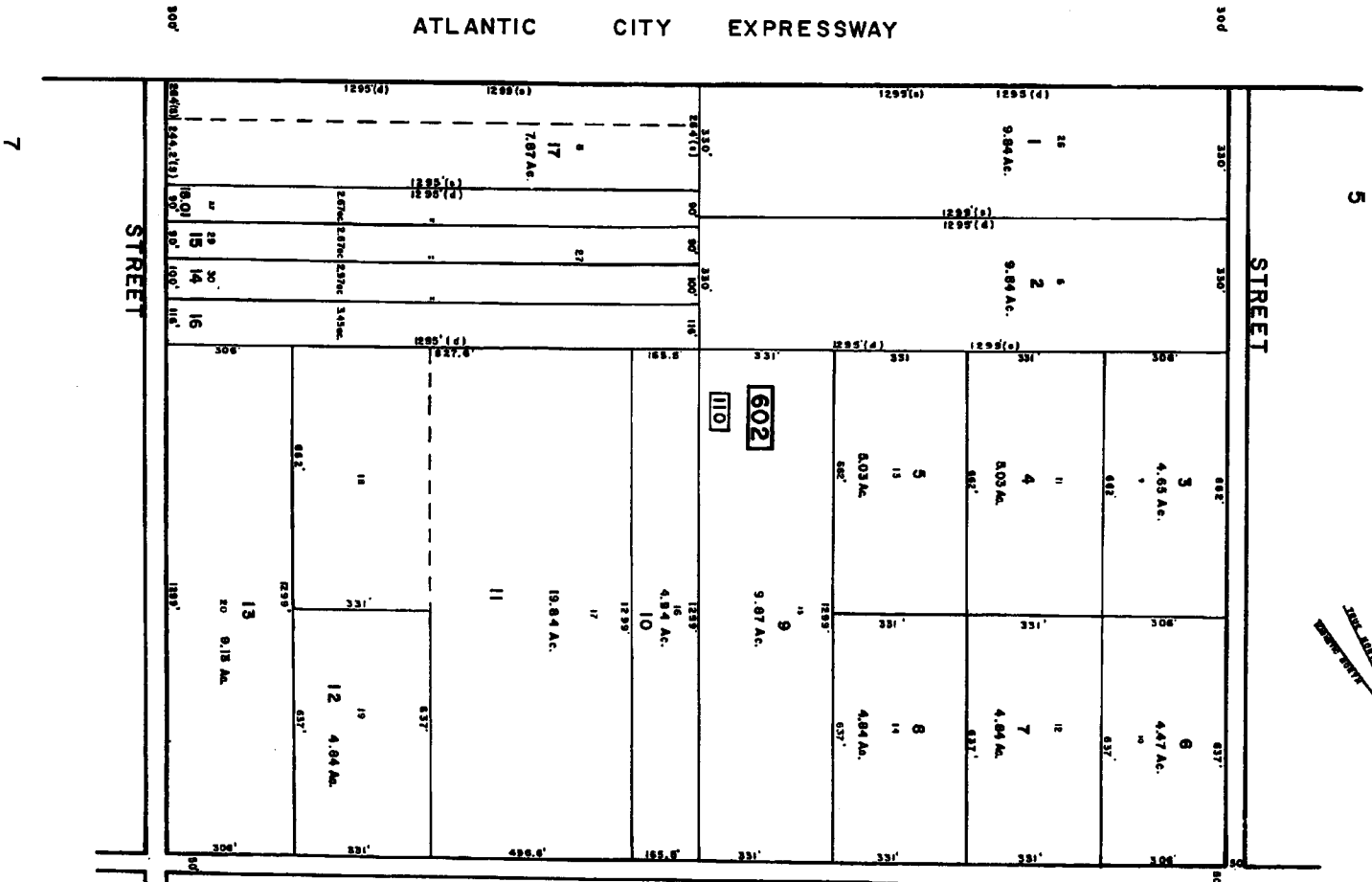
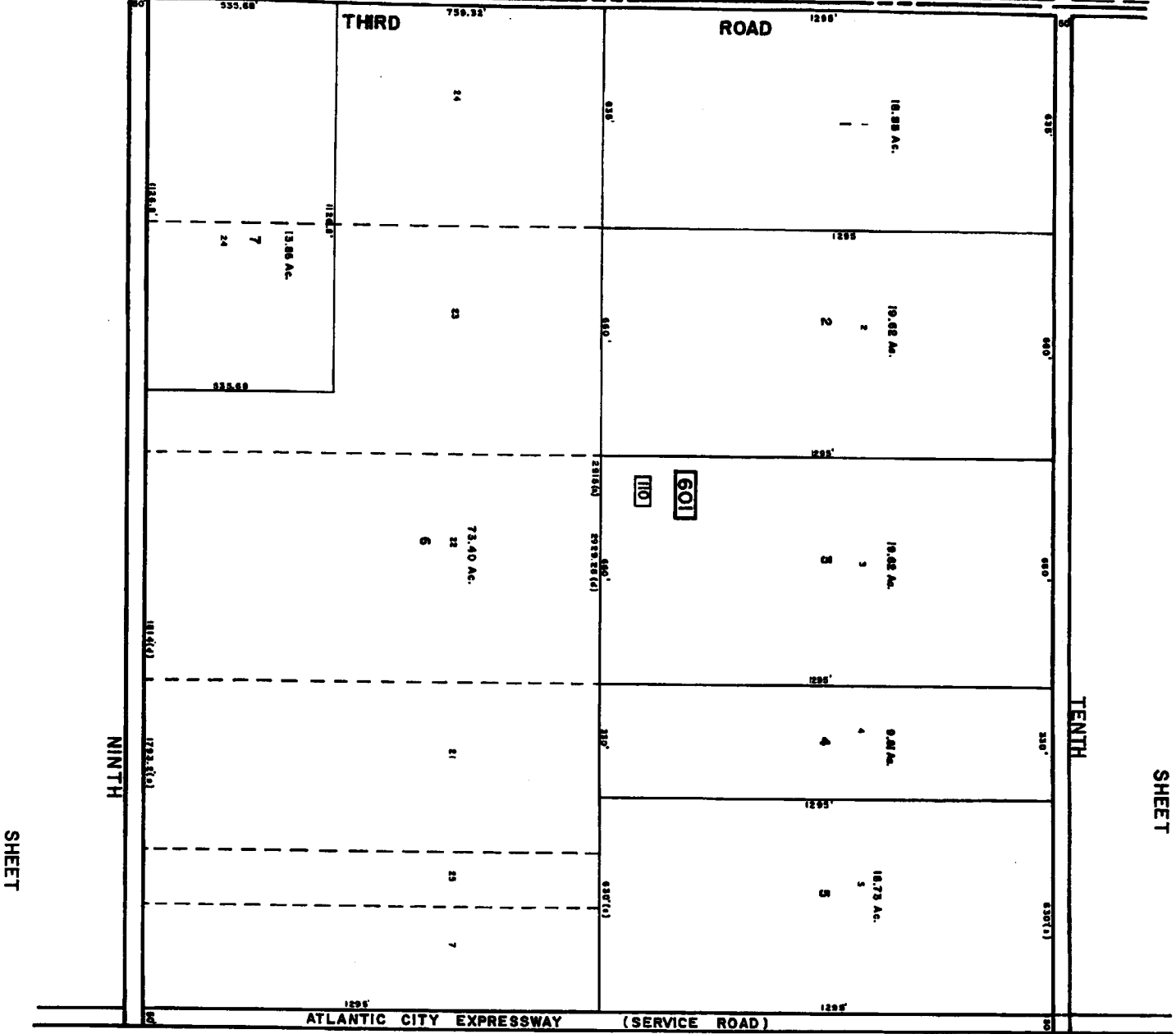
NEW JERSEY DEPARTMENT OF THE TREASURY
 LOCAL PROPERTY TAX DIVISION OF TAXATION SERVICES BUREAU
 DIVISION OF CLERK OF SUPERIOR COURT
 FOR THE DIRECTOR, DIVISION OF TAXATION
 COUNTY OF ATLANTIC, NEW JERSEY
 DATE: 4/28/77

TAX MAP
 TOWN OF HAMMONTON
 ATLANTIC COUNTY, NEW JERSEY
 SCALE: 1" = 200'
 DATE: 4/28/77
 CHRIS R. REINHARDT
 PROFESSIONAL ENGINEER & LAND SURVEYOR
 NEW JERSEY LICENSE NO. 11195
 HAMMONTON, NEW JERSEY

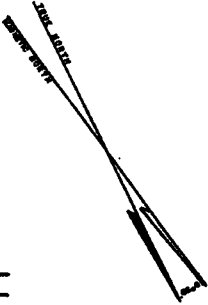
185

BOROUGH OF FOLSOM

ATLANTIC COUNTY



5
7
SHEET 14



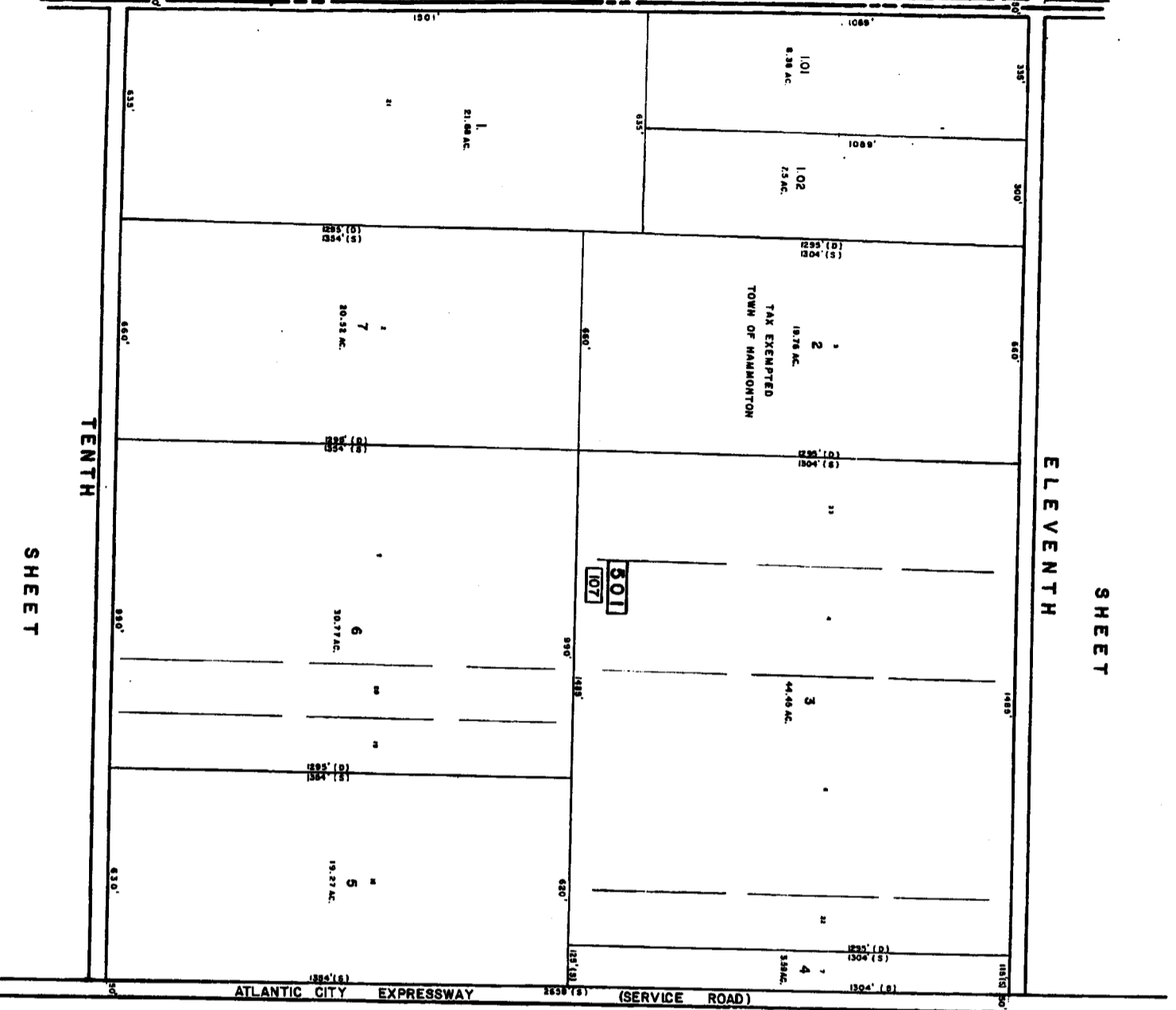
NEW JERSEY DEPARTMENT OF TREASURY
LOCAL PROPERTY TAX MAPS
APPROVED AS TO THE MAP PORTIONS TO THE
PROVISIONS OF CHAPTER 175, N.J.A.C. 17:27
FOR THE BOROUGH OF FOLSOM, ATLANTIC COUNTY,
NEW JERSEY

J. H. Deane
J. H. Deane
J. H. Deane
J. H. Deane

TAX MAP
TOWN OF HAMMONTON
ATLANTIC COUNTY, NEW JERSEY
SCALE: 1"=300' DATE: 4/28/77
CHRIS R. BISHOP
PROFESSIONAL ENGINEER & LAND SURVEYOR
NEW JERSEY LICENSE NO. 17119
215 NORTH MAIN ST.
ATLANTIC CITY, NJ 08401

BOROUGH OF FOLSOM — ATLANTIC COUNTY

THIRD ROAD



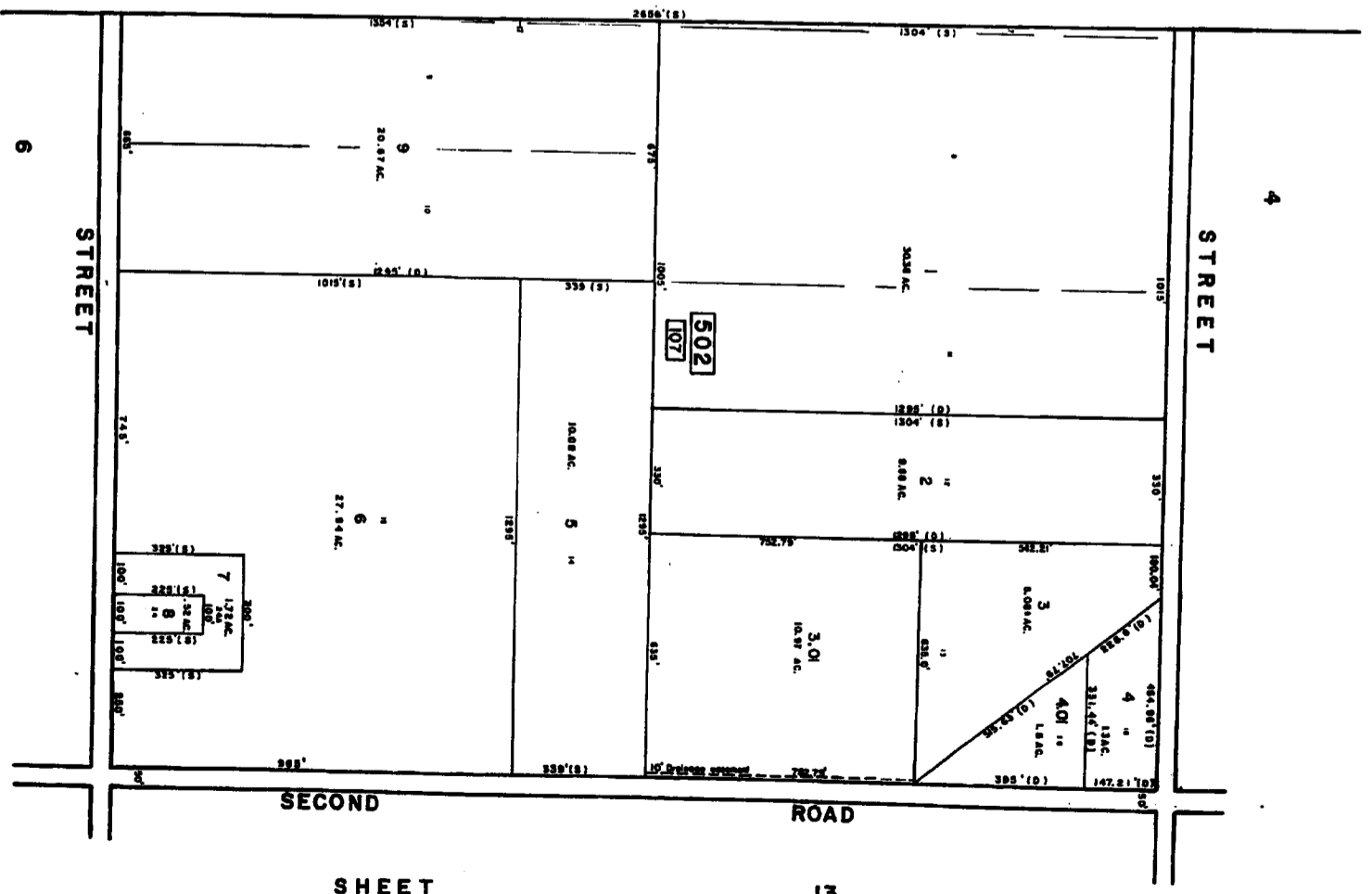
ELEVENTH SHEET

TENTH SHEET

ATLANTIC CITY EXPRESSWAY

4

STREET




SECOND ROAD

SHEET

13

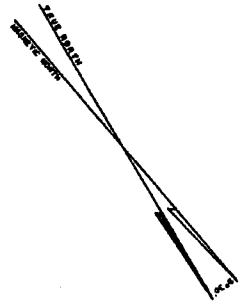
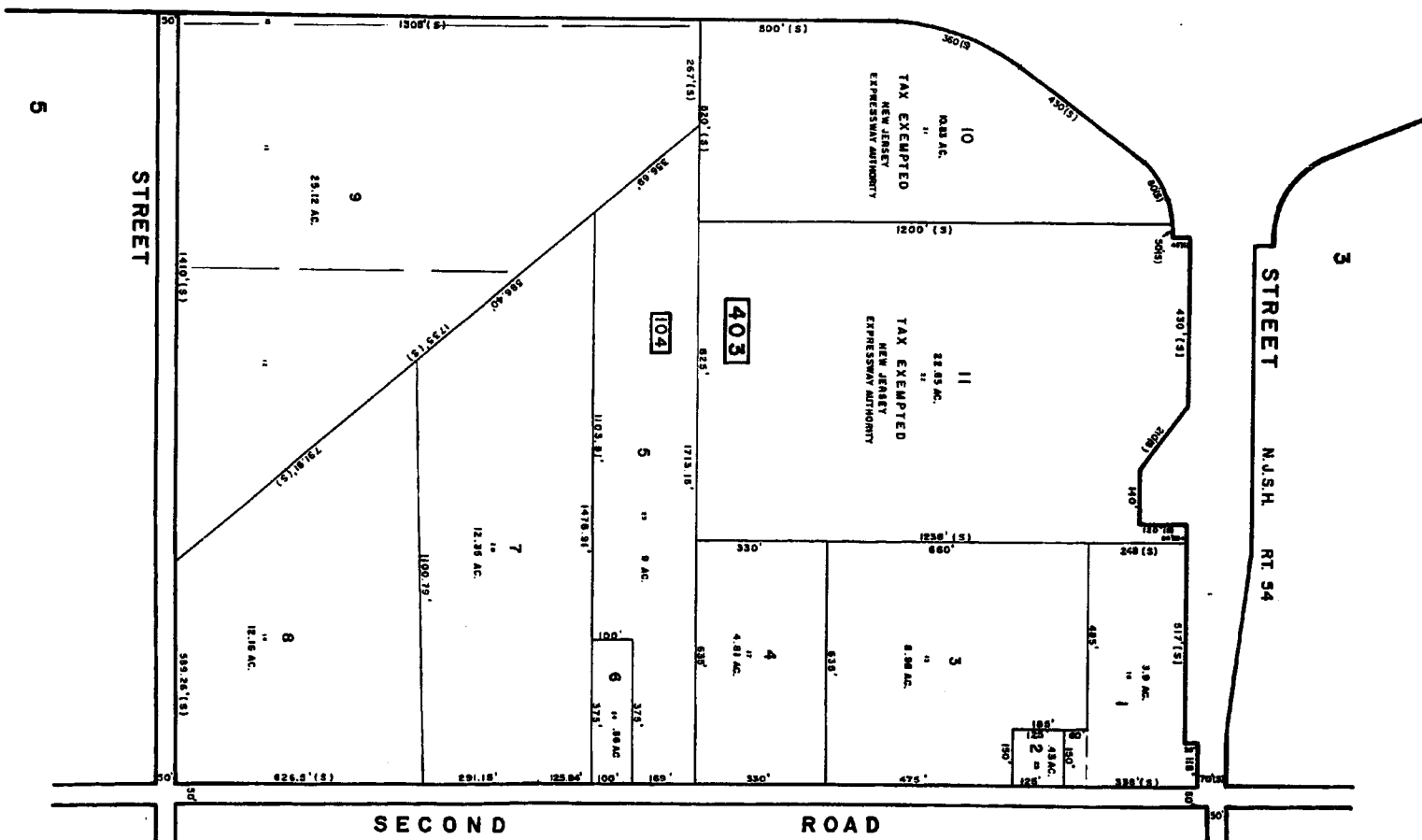
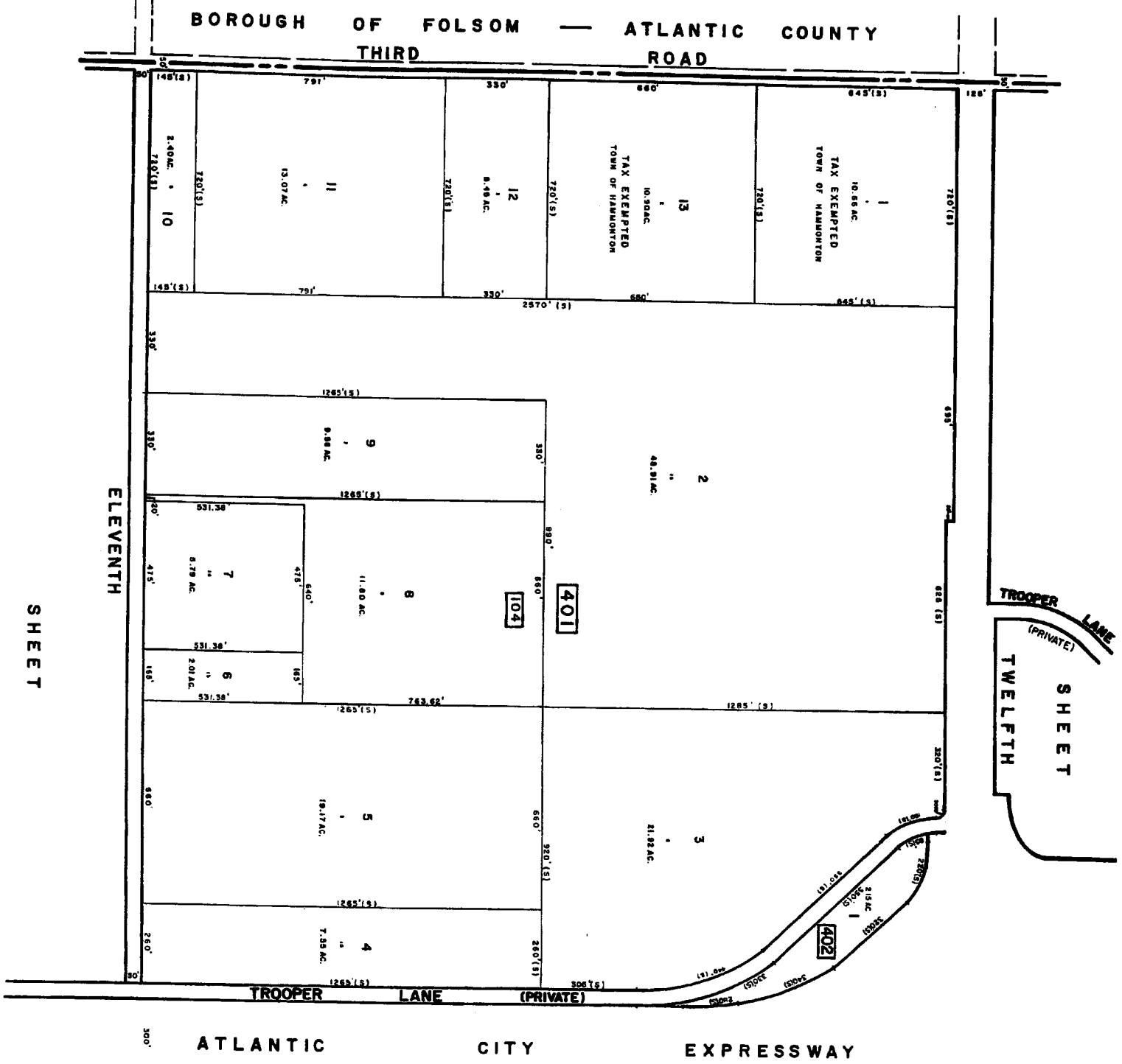
STREET

6



NEW JERSEY DEPARTMENT OF TREASURY
 TAX MAP DIVISION
 TOWN OF HAMMONTON
 ATLANTIC COUNTY, NEW JERSEY
 DATE: 4/25/77

TAX MAP
 TOWN OF HAMMONTON
 ATLANTIC COUNTY, NEW JERSEY
 SCALE: 1"=500'
 DATE: 4/25/77
 CHAS. R. KERNAMANN
 PROFESSIONAL SURVEYOR & LAND SURVEYOR
 NEW JERSEY LICENSE NO. 17119



NEW JERSEY DEPARTMENT OF TREASURY
LOCAL PROPERTY AND PUBLIC UTILITY TAXES
APPROVED AS A TRUE AND CORRECT COPY OF THE
ORIGINAL RECORDS OF THE COUNTY OF ATLANTIC
FOR THE YEAR ENDING DECEMBER 31, 1977

J. N. Deane
J. N. Deane
COUNTY CLERK
ATLANTIC COUNTY, NEW JERSEY

TAX MAP
TOWN OF HAMMONTON
ATLANTIC COUNTY, NEW JERSEY
SCALE: 1"=300' DATE: 4/28/77
CHAS. B. BISHOP
PROFESSIONAL ENGINEER & LAND SURVEYOR
NEW JERSEY LICENSE NO. 17119
215 WHITE HORSE AVE.
HAMMONTON, NEW JERSEY

BOROUGH OF FOLSOM - ATLANTIC COUNTY

THIRD ROAD

TWELFTH STREET

THIRTEENTH STREET

SHEET 2

SHEET

ATLANTIC CITY EXPRESSWAY (SERVICE ROAD)

ATLANTIC CITY EXPRESSWAY

STREET

2

N.J.S.H.

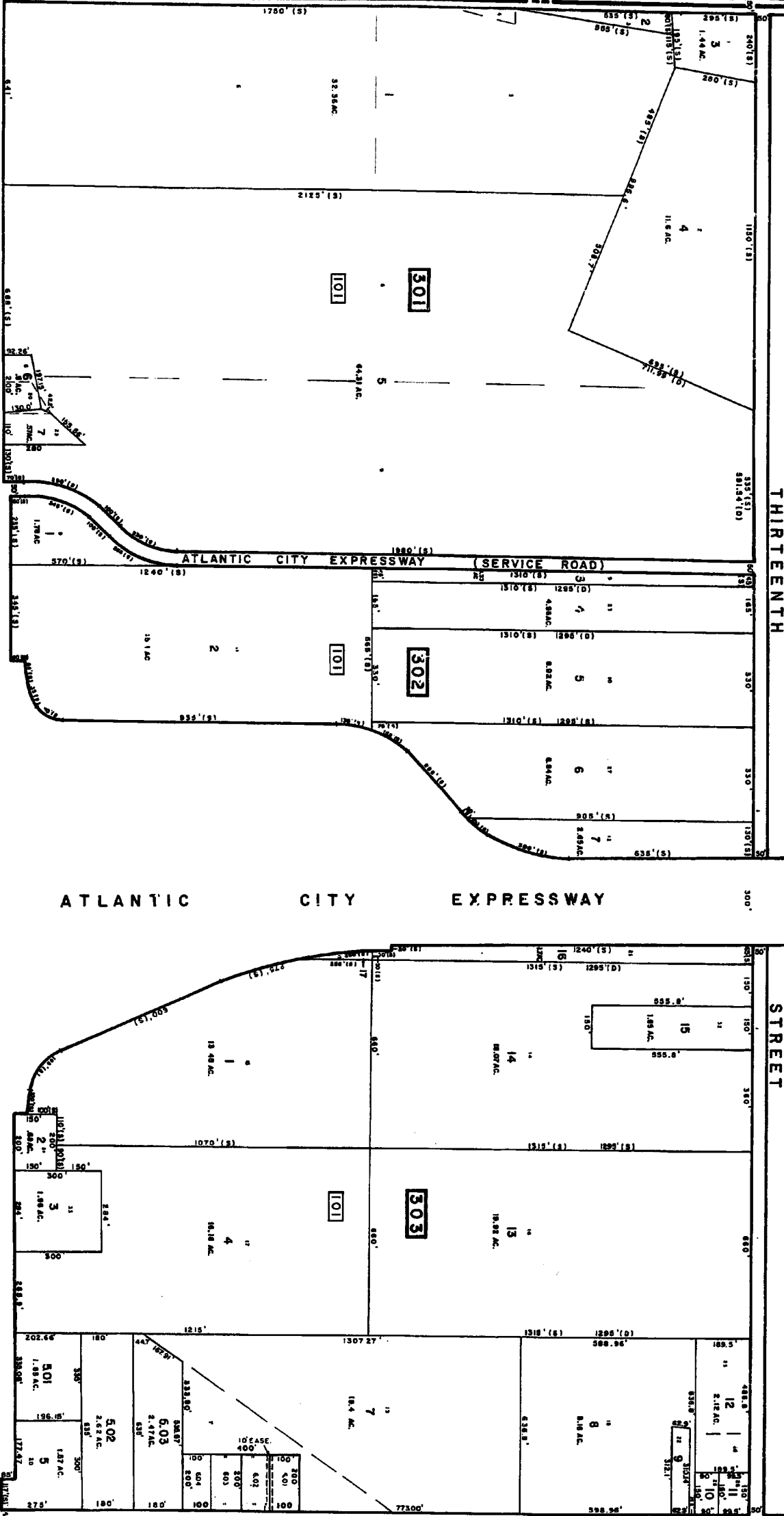
RT. 54

SECOND ROAD

SHEET

11

3

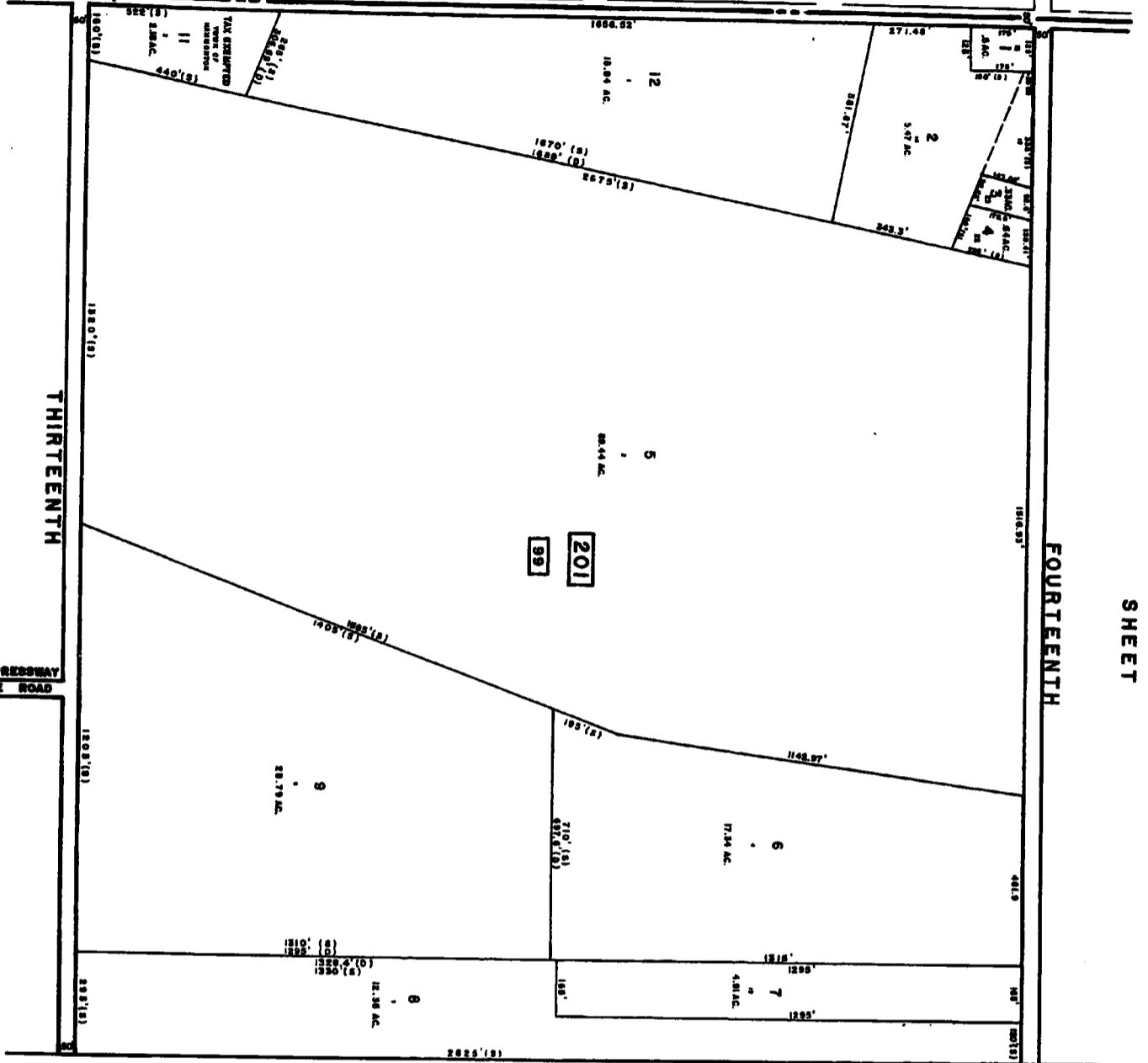


NEW JERSEY DEPARTMENT OF TREASURY
 LOCAL PROPERTY AND PUBLIC UTILITIES DIVISION
 APPROVED AS A TRUE AND CORRECT COPY OF THE ORIGINAL RECORD AS FILED IN THE OFFICE OF THE COUNTY CLERK OF ATLANTIC COUNTY, NEW JERSEY
 DATE: 4/28/77
 J. H. [Signature]
 COUNTY CLERK

TAX MAP
 TOWN OF HAMMONTON
 ATLANTIC COUNTY, NEW JERSEY
 SCALE: 1" = 200'
 DATE: 4/28/77
 CURTIS R. BERGMAN
 PROFESSIONAL ENGINEER & LAND SURVEYOR
 NEW JERSEY LICENSE NO. 27119
 445 NORTH 5TH STREET
 HAMMONTON, NEW JERSEY

BOROUGH OF FOLSOM - ATLANTIC COUNTY

THIRD ROAD



SHEET

FOURTEENTH

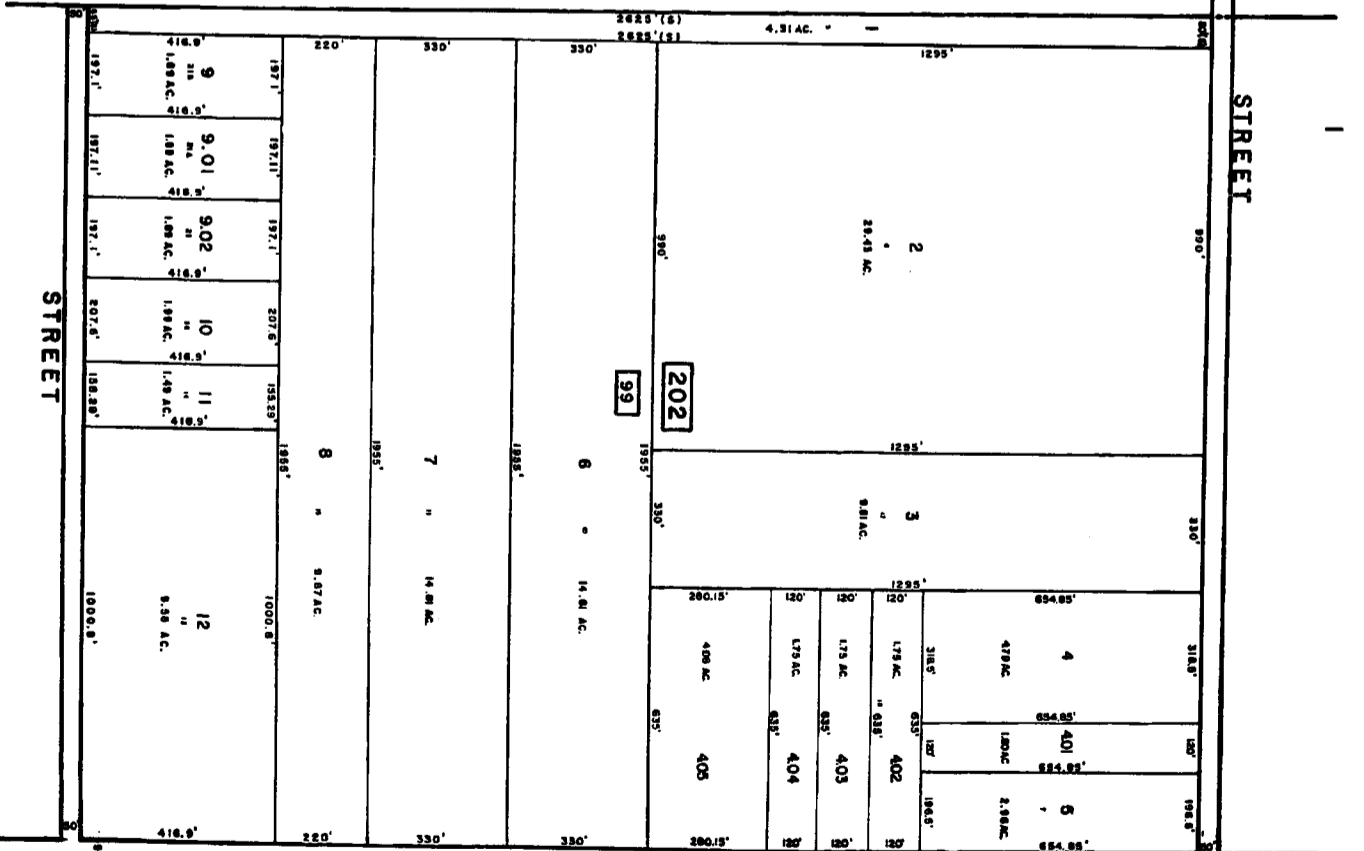
THIRTEENTH

A.C. EXPRESSWAY SERVICE ROAD

ATLANTIC CITY EXPRESSWAY

STREET

STREET



SHEET

SECOND ROAD

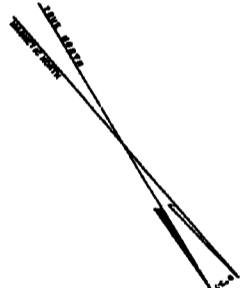
SECOND ROAD

SHEET

10

180

3



NEW JERSEY DEPARTMENT OF TREASURY
 LOCAL PROPERTY TAX MAPS
 APPROVED BY THE TAX MAP REVIEW BOARD
 FOR THE BOROUGHS OF FOLSOM AND
 THE TOWNS OF HAMMONTON AND
 ATLANTIC CITY, NEW JERSEY
 DATE: 4/28/77
 CHAS. R. BISHOP
 PROFESSIONAL ENGINEER & LAND SURVEYOR
 NEW JERSEY LICENSE NO. 1719
 555 WHITE HORSE AVENUE
 HAMMONTON, NEW JERSEY

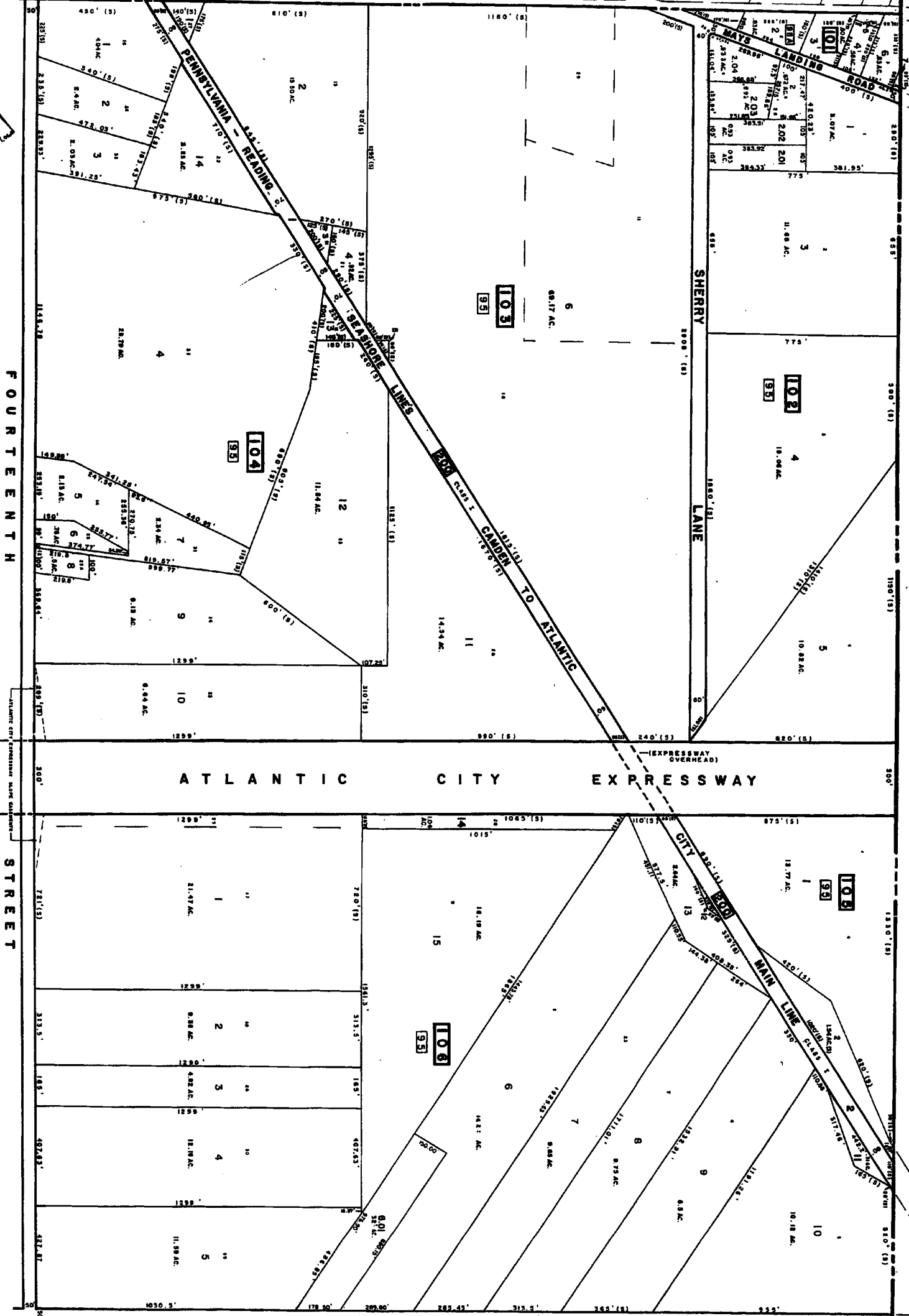
TAX MAP
 TOWN OF HAMMONTON
 ATLANTIC COUNTY, NEW JERSEY
 SCALE: 1"=200'
 DATE: 4/28/77
 CHAS. R. BISHOP
 PROFESSIONAL ENGINEER & LAND SURVEYOR
 NEW JERSEY LICENSE NO. 1719
 555 WHITE HORSE AVENUE
 HAMMONTON, NEW JERSEY

BOROUGH OF FOLSOM - ATLANTIC COUNTY

WINSLOW TOWNSHIP - CAMDEN COUNTY

FOURTEENTH STREET

2



SECOND ROAD SHEET 9

FIFTEENTH ST.

REV. 11-11-77
REV. 1-14-78

NEW JERSEY DEPARTMENT OF TREASURY
LOCAL PROPERTY TAX MAPS
APPROVED AS TO THE ACCURACY OF THE DATA
AND THE CORRECTNESS OF THE CALCULATIONS
BY THE COUNTY CLERK OF ATLANTIC COUNTY
ON 12/15/77
J. J. BROWN
COUNTY CLERK

TAX MAP
TOWN OF HAMMONTON
ATLANTIC COUNTY, NEW JERSEY
SCALE: 1"=500'
DATE: 4/20/77
CHRIS R. NEWMAN
PROFESSIONAL ENGINEER & LAND SURVEYOR
NEW JERSEY LICENSE NO. 1711
CAMDEN, NEW JERSEY



See Adjoining Sheet 37

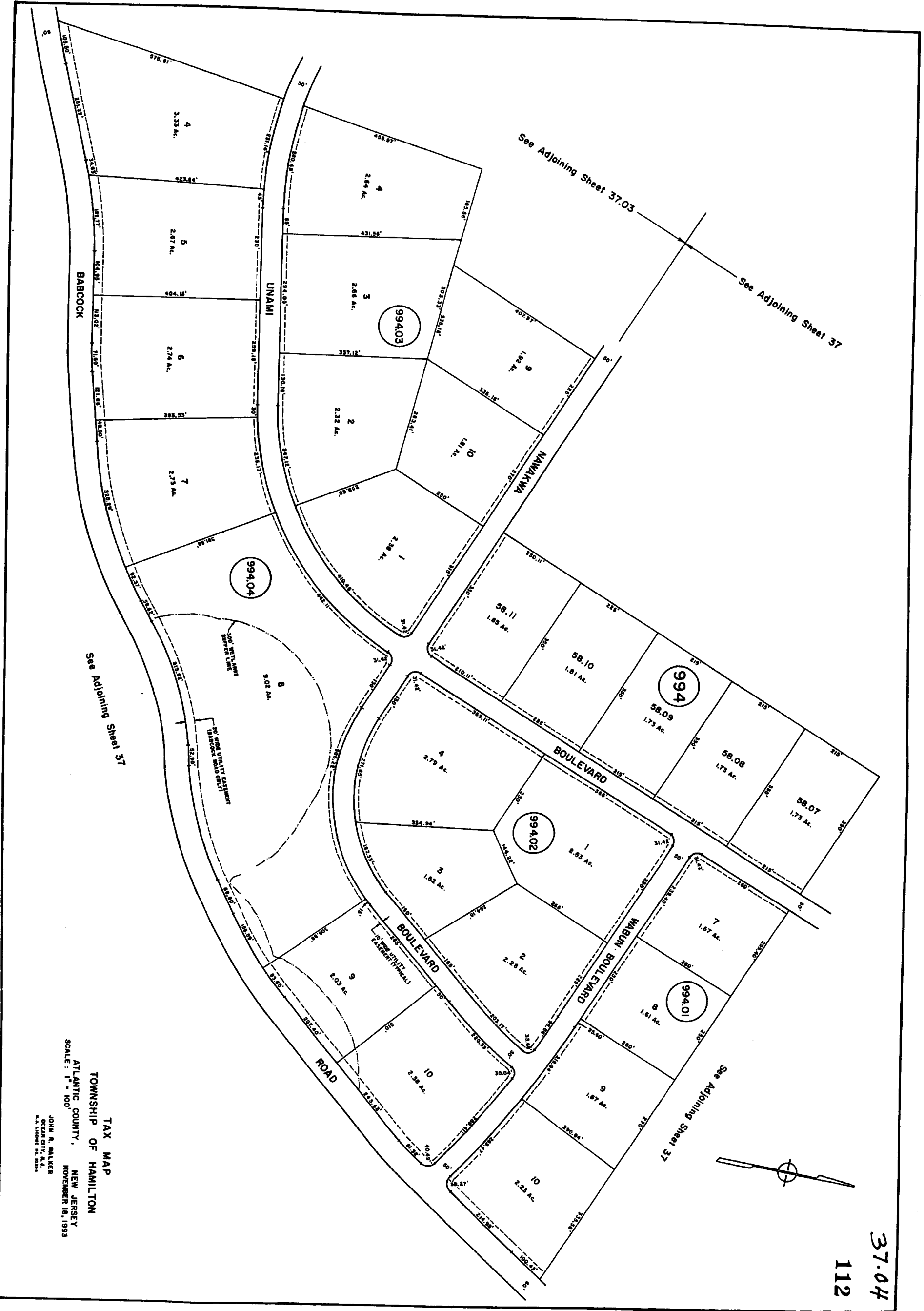
See Adjoining Sheet 37


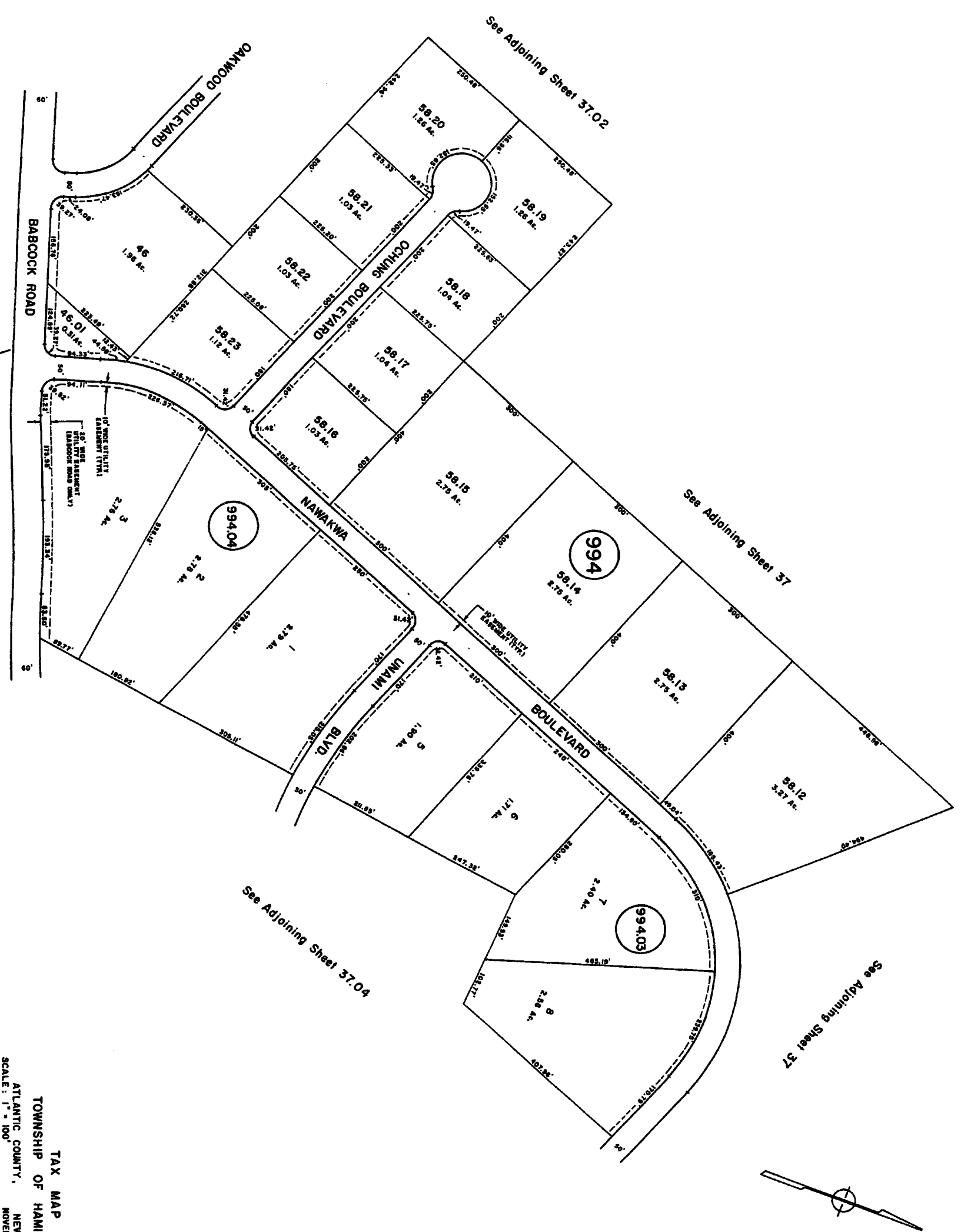
See Adjoining Sheet 37.03

See Adjoining Sheet 31

TAX MAP
TOWNSHIP OF HAMILTON
ATLANTIC COUNTY, NEW JERSEY
SCALE: 1" = 100'
NOVEMBER 10, 1993

JOHN R. WALKER
OCEAN CITY, N.J.
N.J. LICENSE NO. 10294





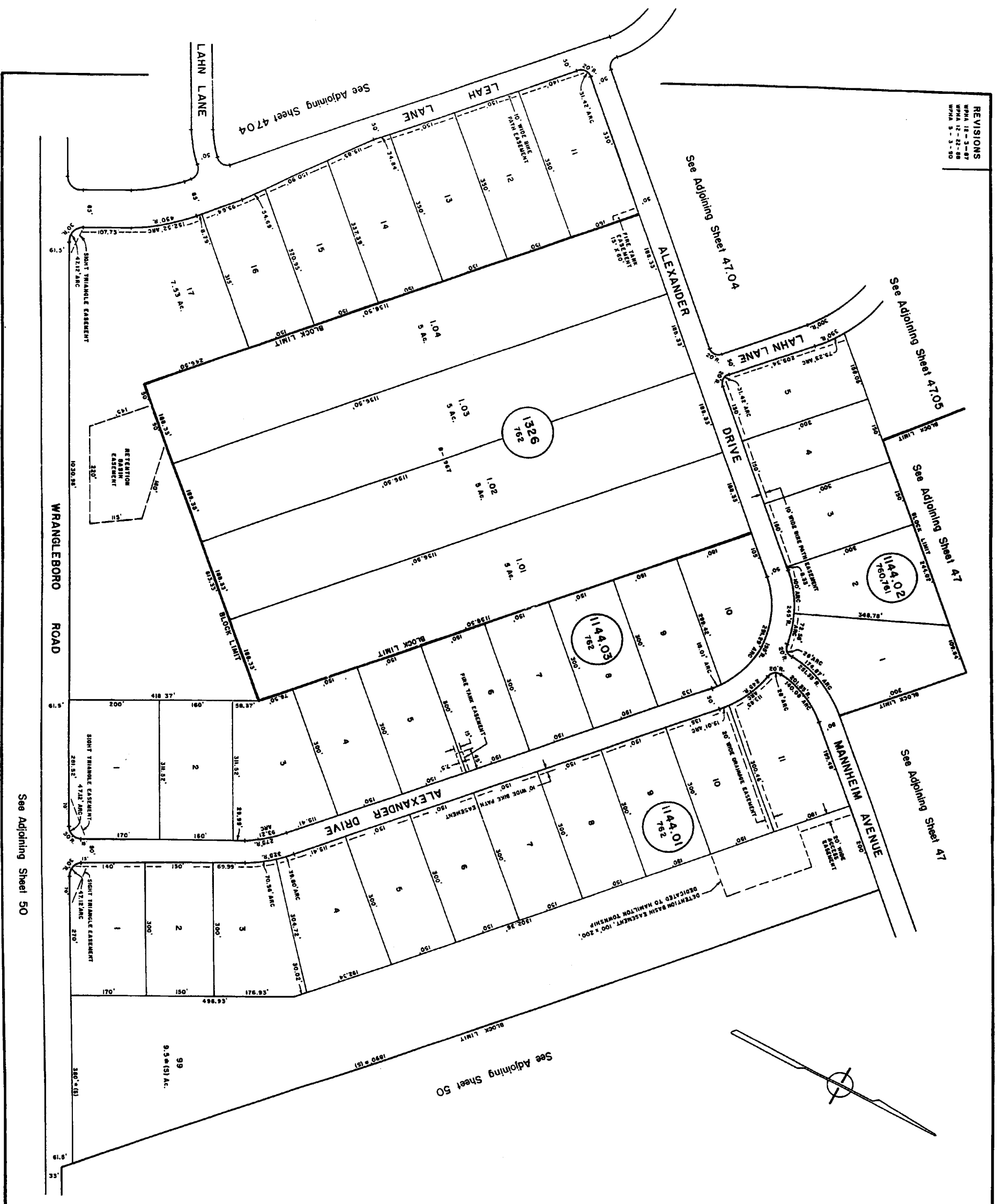
TAX MAP
TOWNSHIP OF HAMILTON
ATLANTIC COUNTY,
NEW JERSEY
NOVEMBER 18, 1933

JOHN R. WALKER
OCENIC CITY, N.J.
S. L. EXHIBIT NO. 1933

See Adjoining Sheet 37.02

See Adjoining Sheet 37

REVISIONS
 WPA 12-3-87
 WPA 12-22-88
 WPA 5-3-90



See Adjoining Sheet 50

WRANGLEBORO ROAD

LAHN LANE

ALEXANDER DRIVE

MANHEIM AVENUE

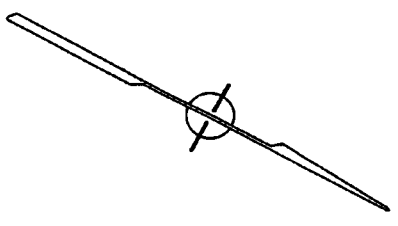
LAHN LANE

ALEXANDER DRIVE

See Adjoining Sheet 47

See Adjoining Sheet 47

See Adjoining Sheet 47



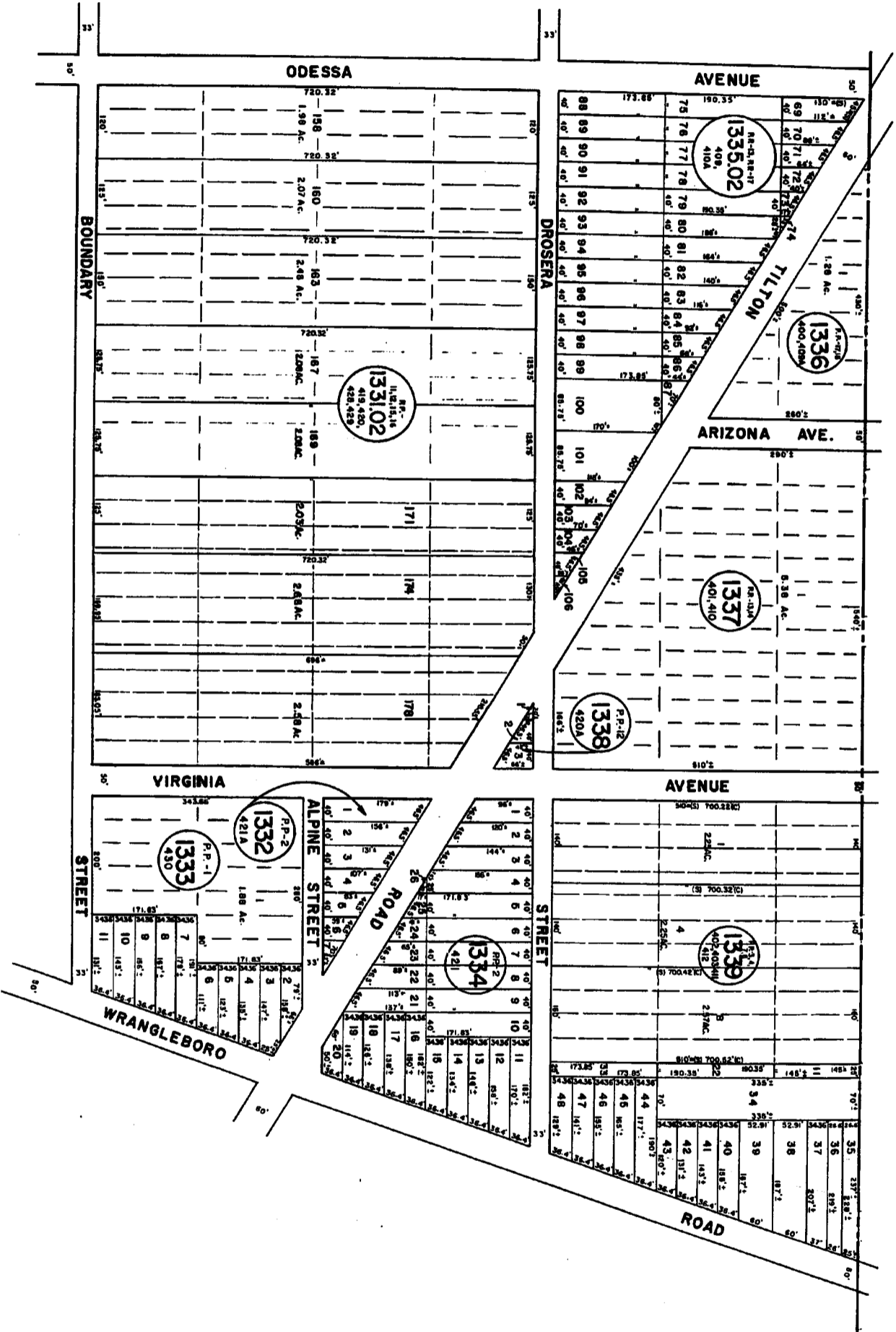
TAX MAP
 TOWNSHIP OF HAMILTON
 ATLANTIC COUNTY, NEW JERSEY
 SCALE: 1" = 100'
 JOHN R. WALKER
 OCTOBER 2, 1988
 DECEMBER 11, 1988

THIS MAP IS A REPRODUCTION OF THE ORIGINAL
 MAP OF THE TOWNSHIP OF HAMILTON, ATLANTIC COUNTY,
 NEW JERSEY, AS APPROVED BY THE BOARD OF SUPERVISORS
 OF THE TOWNSHIP OF HAMILTON, ATLANTIC COUNTY,
 NEW JERSEY, ON OCTOBER 2, 1988, AND DECEMBER 11, 1988.
 JOHN R. WALKER
 OCTOBER 2, 1988

50.03
 174

See Adjoining Sheet 50.01

ATLANTIC COUNTY
GALLOWAY TOWNSHIP



NOTE: LETTERS "P.P." INDICATE BLOCKS ON MAP OF POMONA BY POMONA LAND CO.

See Adjoining Sheet 50

NEW JERSEY DEPARTMENT OF TREASURY
LOCAL PROPERTY TAXATION DIVISION
APPROVED AS A TRUE AND CORRECT COPY OF THE ORIGINAL RECORDS OF THE COUNTY CLERK OF ATLANTIC COUNTY, NEW JERSEY, FOR THE RECORDING DIVISION OF ATLANTIC COUNTY, NEW JERSEY.

BY: *[Signature]*
LIC. ALTERNATE COUNTY CLERK/ADMINISTRATIVE SECTION
DATE: MAY 22 1977

NEW JERSEY DEPARTMENT OF TREASURY
LOCAL PROPERTY TAXATION DIVISION
APPROVED AS A TRUE AND CORRECT COPY OF THE ORIGINAL RECORDS OF THE COUNTY CLERK OF ATLANTIC COUNTY, NEW JERSEY, FOR THE RECORDING DIVISION OF ATLANTIC COUNTY, NEW JERSEY.

BY: *[Signature]*
LIC. ALTERNATE COUNTY CLERK/ADMINISTRATIVE SECTION
DATE: MAY 22 1977

TAX MAP
TOWNSHIP OF HAMILTON
ATLANTIC COUNTY, NEW JERSEY
SCALE: 1" = 100'
DATE: JUNE 1, 1977

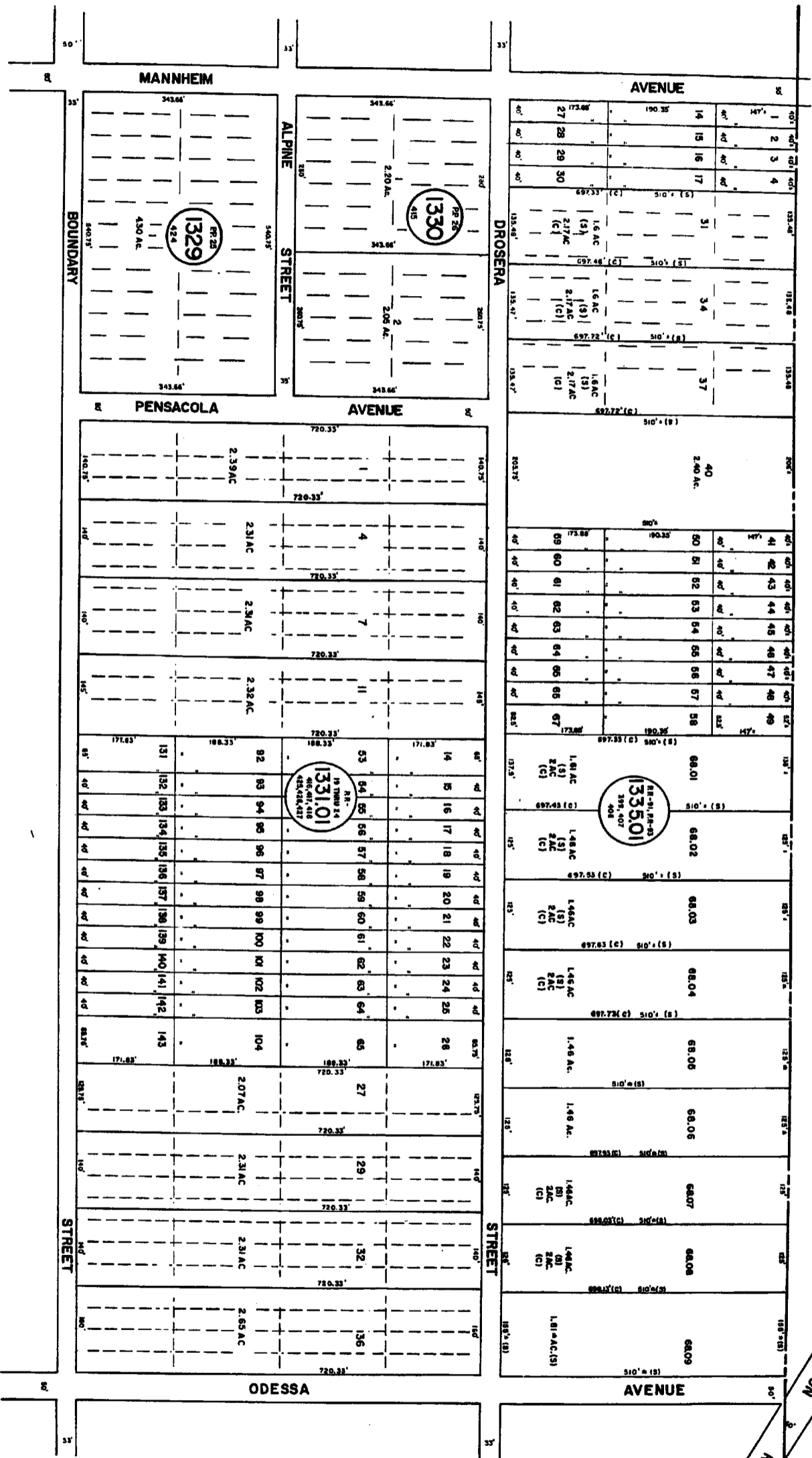
RONALD J. PRICE
PLEASANTVILLE, NJ
REGISTERED PROFESSIONAL SURVEYOR

See Adjoining Sheet 50

ATLANTIC COUNTY
GALLOWAY TOWNSHIP

50.01
172

See Adjoining Sheet 47.03



NOTE: LETTERS "PE" INDICATE BLOCKS ON MAP OF PENNSA BY PENNSA LAND CO

See Adjoining Sheet 50

THIS MAP IS A REPRODUCTION OF THE ORIGINAL MAP AS APPROVED BY THE BOARD OF SUPERVISORS OF THE TOWNSHIP OF GALLOWAY, ATLANTIC COUNTY, NEW JERSEY, FOR THE PURPOSES OF THE TAX MAP ACT, P.L. 1977, CH. 123, AND IS NOT TO BE USED FOR ANY OTHER PURPOSE.

John J. Price
 JOHN J. PRICE
 CIVIL ENGINEERING SECTION
 DIVISION OF LAND USE AND PLANNING
 STATE TREASURY DEPARTMENT
 TOWNSHIP OF GALLOWAY, ATLANTIC COUNTY, NEW JERSEY
 DATE: JUNE 1, 1977

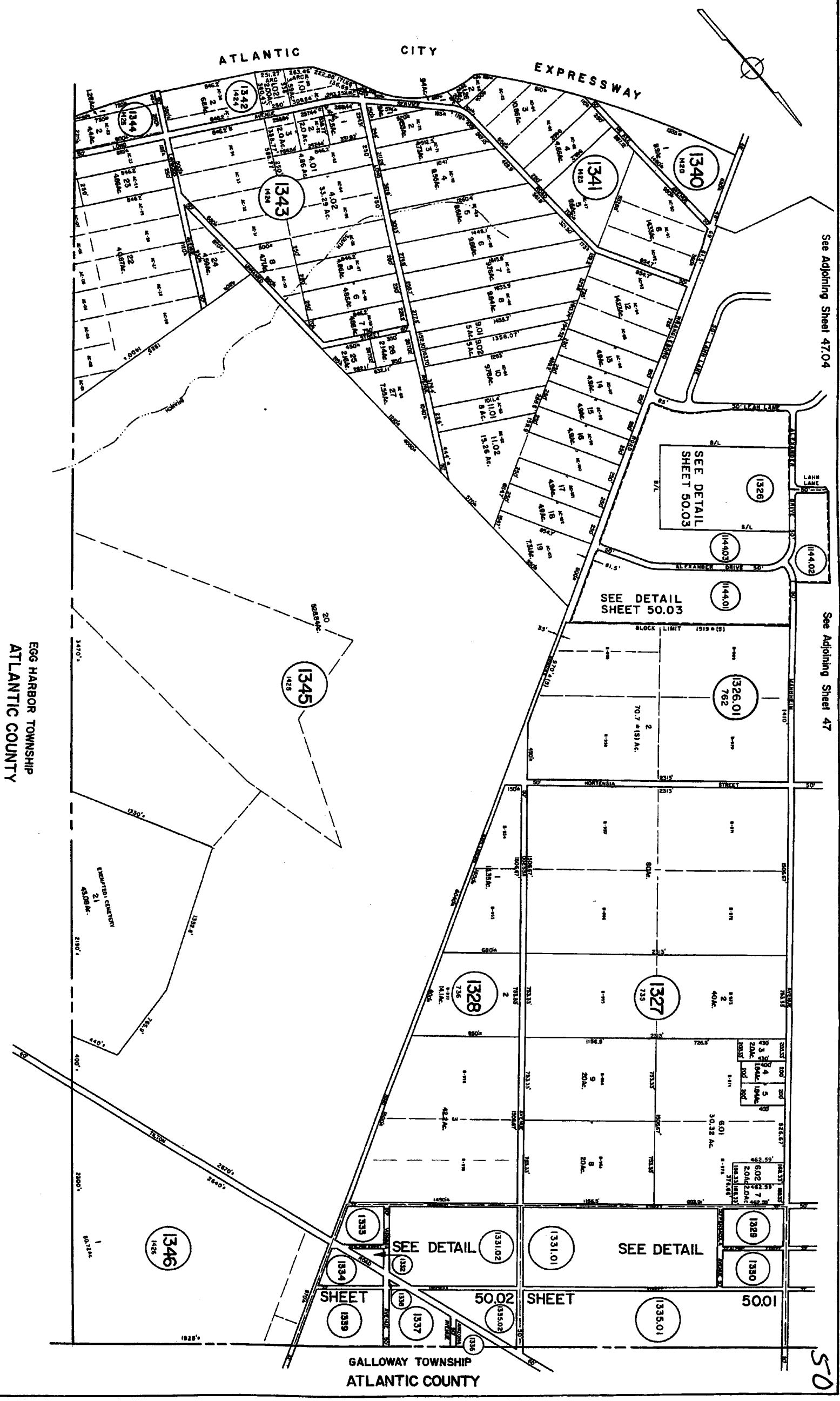
THIS MAP IS A REPRODUCTION OF THE ORIGINAL MAP AS APPROVED BY THE BOARD OF SUPERVISORS OF THE TOWNSHIP OF GALLOWAY, ATLANTIC COUNTY, NEW JERSEY, FOR THE PURPOSES OF THE TAX MAP ACT, P.L. 1977, CH. 123, AND IS NOT TO BE USED FOR ANY OTHER PURPOSE.

John J. Price
 JOHN J. PRICE
 CIVIL ENGINEERING SECTION
 DIVISION OF LAND USE AND PLANNING
 STATE TREASURY DEPARTMENT
 TOWNSHIP OF GALLOWAY, ATLANTIC COUNTY, NEW JERSEY
 DATE: JUNE 1, 1977

TAX MAP
 TOWNSHIP OF HAMILTON
 ATLANTIC COUNTY, NEW JERSEY
 SCALE: 1" = 100'
 DATE: JUNE 1, 1977
 RONALD J. PRICE
 PLANNING, N.J.
 A.L.S. 1000
 DATE: JUNE 1, 1977

See Adjoining Sheet 50.02

See Adjoining Sheet 49



See Adjoining Sheet 47.04

See Adjoining Sheet 47

NOTE: LETTERS 'b' INDICATES NUMBERS ON MAP OF GLOUCESTER FARM & TOWN ASSOCIATION.
 LETTERS 'AC' INDICATE NUMBERS ON MAP OF ATLANTIC CITY GARDEN FARMS BY GILBERT & SCALLAGHAN.

EGG HARBOR TOWNSHIP
 ATLANTIC COUNTY

GALLOWAY TOWNSHIP
 ATLANTIC COUNTY

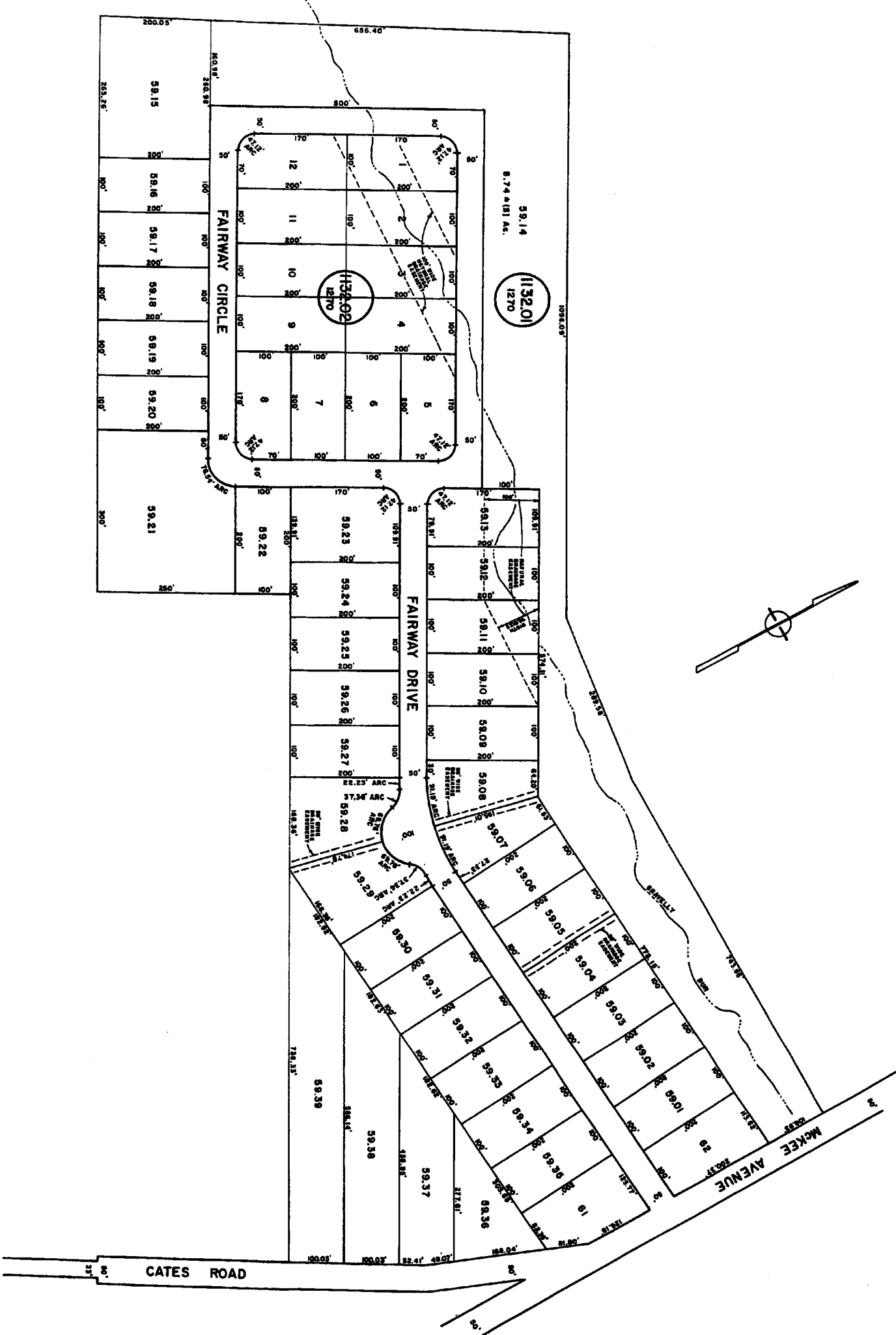
50

NEW JERSEY DEPARTMENT OF THE TREASURY
 LOCAL PROPERTY AND PUBLIC UTILITY DIVISION
 APPROVED AS A TAX MAP PURSUANT TO THE
 PROVISIONS OF P.L. 1975, C. 124, § 11, ETC.
 FOR THE DIRECTOR'S DIVISION OF TAXATION
 BY *Ronald J. Price* PL. 1975, C. 124, § 11, ETC.
 DATE: JUNE 1, 1977

NEW JERSEY DEPARTMENT OF THE TREASURY
 LOCAL PROPERTY AND PUBLIC UTILITY DIVISION
 APPROVED AS A TAX MAP PURSUANT TO THE
 PROVISIONS OF P.L. 1975, C. 124, § 11, ETC.
 FOR THE DIRECTOR'S DIVISION OF TAXATION
 BY *Ronald J. Price* PL. 1975, C. 124, § 11, ETC.
 DATE: JUNE 1, 1977

TAX MAP
 TOWNSHIP OF HAMILTON
 ATLANTIC COUNTY, NEW JERSEY
 SCALE: 1" = 400'
 RONALD J. PRICE
 PL. 1975, C. 124, § 11, ETC.
 DATE: JUNE 1, 1977

See Adjoining Sheet 49



See Adjoining Sheet 49

THE BOARD OF SUPERVISORS OF THE TOWNSHIP OF HAMILTON, NEW JERSEY, HAS CAUSED THIS MAP TO BE PREPARED AS A PUBLIC UTILITY MAP FOR THE PURPOSES OF THE TAXING AND PUBLIC UTILITY MAPS ACT, P.L. 1975-11, C. 114, AS AMENDED, AND THE TOWNSHIP OF HAMILTON, NEW JERSEY, HAS CAUSED THIS MAP TO BE PREPARED AS A PUBLIC UTILITY MAP FOR THE PURPOSES OF THE TAXING AND PUBLIC UTILITY MAPS ACT, P.L. 1975-11, C. 114, AS AMENDED.

John S. Johnson
 JOHN S. JOHNSON, CIVIL ENGINEERING SENIOR
 LICENSE NO. 22, DISTRICT NO. 6-54

TAX MAP
TOWNSHIP OF HAMILTON
 ATLANTIC COUNTY, NEW JERSEY
 SCALE: 1" = 100'
 DATE: FEBRUARY 26, 1979

JOHN R. WALKER
 OCEAN CITY, N.J.
 P.A. LICENSE NO. 9834

See Adjoining Sheet 49

FORM 16-4-66
REVISIONS

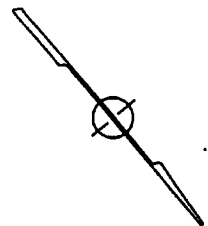
REVISIONS
 WMA 2-21-88
 WMA 1-11-88
 WMA 8-28-81
 WMA 3-12-83

See Adjoining Sheet 45

See Adjoining Sheet 46

See Adjoining Sheet 47

See Adjoining Sheet 48



NEW JERSEY DEPARTMENT OF TREASURY
 LOCAL PROPERTY AND PUBLIC UTILITIES DIVISION
 APPROVED AS A TAX MAP PURSUANT TO THE
 PROVISIONS OF CHAPTER 123, LAW OF 1975,
 AND THE DECISIONS OF THE BOARD OF TAXATION
 OF THE STATE OF NEW JERSEY.
 JUNE 1, 1988
 J. J. L. L.

TAX MAP
 TOWNSHIP OF HAMILTON
 ATLANTIC COUNTY, NEW JERSEY
 SCALE: 1" = 400'
 DATE: JUNE 1, 1977
 RONALD J. PRICE
 REGISTRAR, P.A.
 P.O. BOX 100, HAMILTON, N.J.

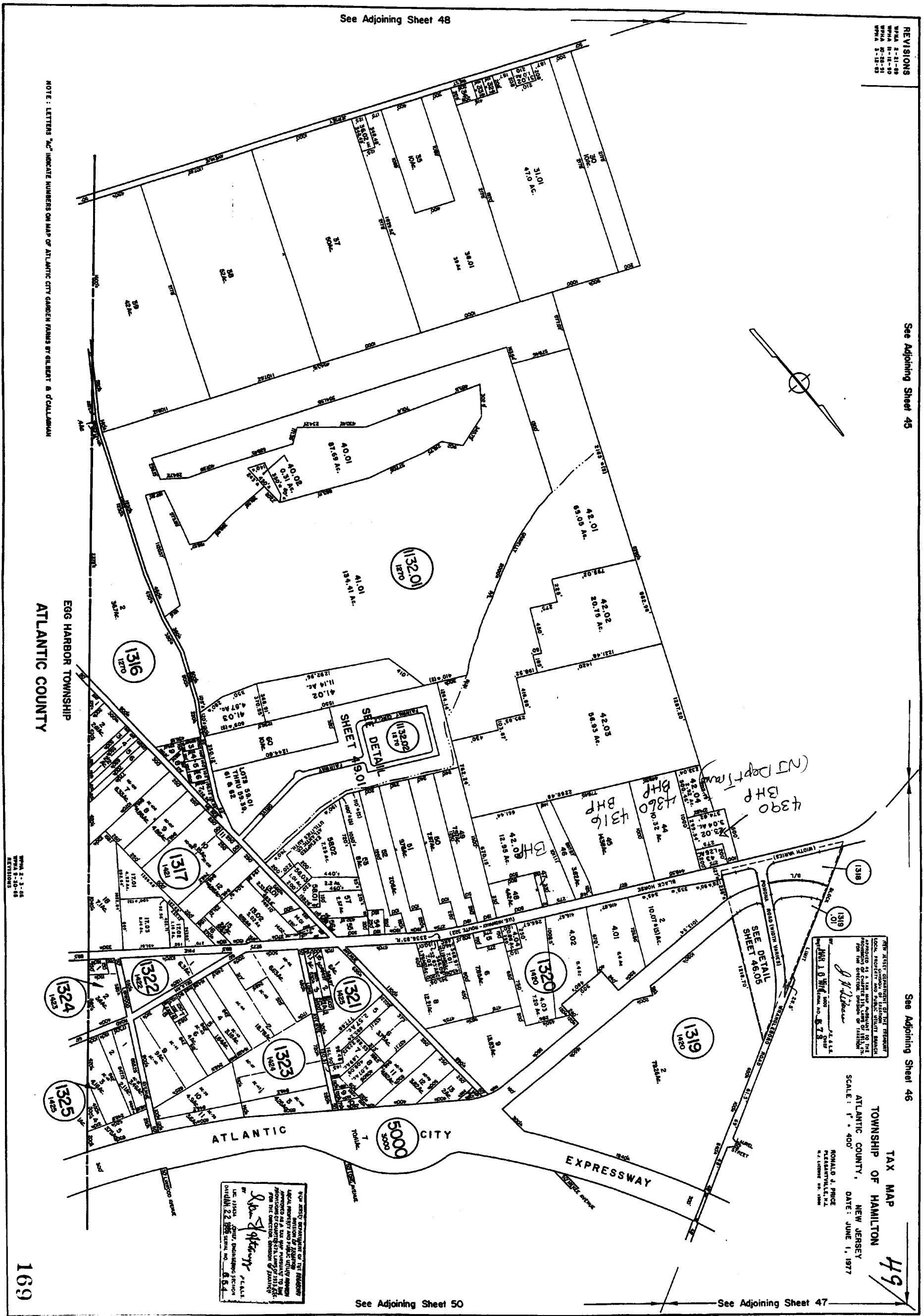
NEW JERSEY DEPARTMENT OF TREASURY
 LOCAL PROPERTY AND PUBLIC UTILITIES DIVISION
 APPROVED AS A TAX MAP PURSUANT TO THE
 PROVISIONS OF CHAPTER 123, LAW OF 1975,
 AND THE DECISIONS OF THE BOARD OF TAXATION
 OF THE STATE OF NEW JERSEY.
 JUNE 1, 1988
 J. J. L. L.

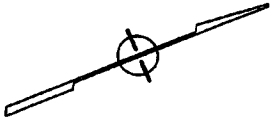
See Adjoining Sheet 50

NOTE: LETTERS "A-C" INDICATE NUMBERS ON MAP OF ATLANTIC CITY GARDEN FARMS BY GILBERT & CALLAWAY

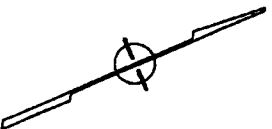
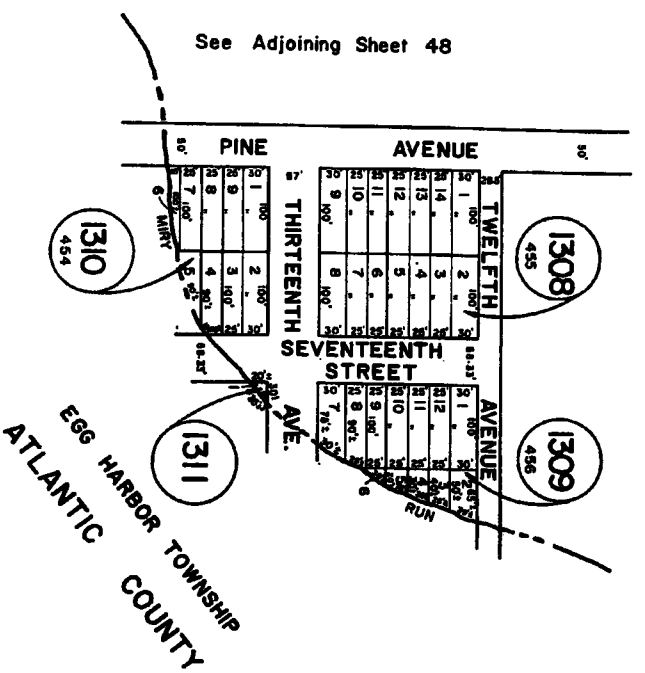
EGG HARBOR TOWNSHIP
 ATLANTIC COUNTY

WMA 2-2-88
 WMA 8-10-88
 REVISIONS

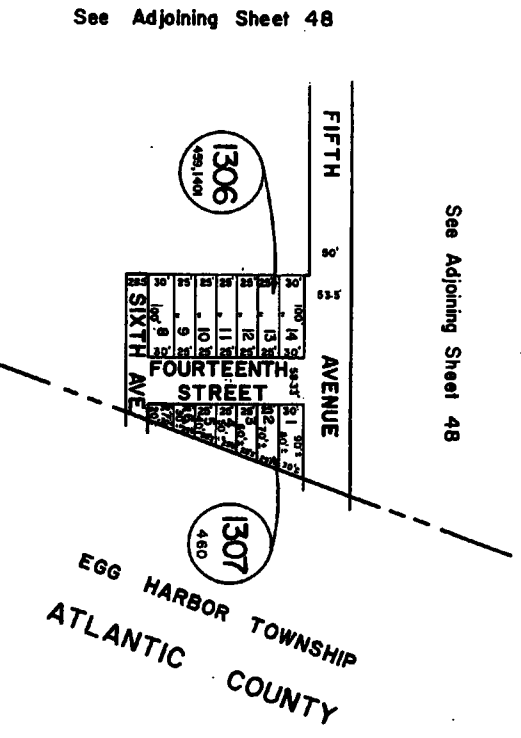




See Adjoining Sheet 48



See Adjoining Sheet 48



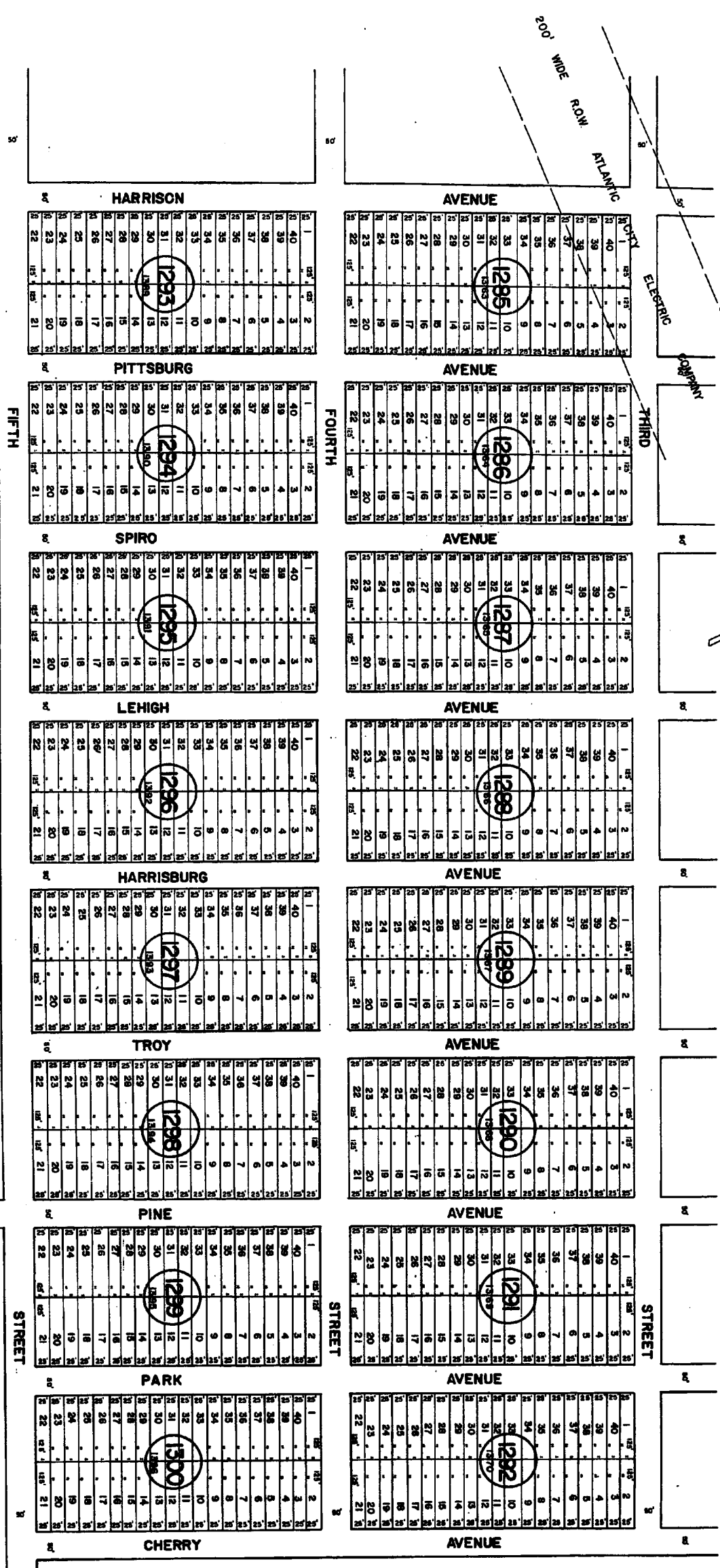
NEW JERSEY DEPARTMENT OF THE TREASURY
LOCAL PROPERTY AND PUBLIC UTILITY SERVICE
APPROVED AS A TAX MAP PURSUANT TO THE
PROVISIONS OF P.L. 1977-107, N.J.A.C.
17:27, AND THE DIRECTOR, DIVISION OF TAXATION

John P. Hickey
or
John P. Hickey
LIC. 00173 C.E.T. ENGINEERING SECTION
LIC. 00172 SURVEYING NO. 0-514

NEW JERSEY DEPARTMENT OF THE TREASURY
LOCAL PROPERTY AND PUBLIC UTILITY SERVICE
APPROVED AS A TAX MAP PURSUANT TO THE
PROVISIONS OF P.L. 1977-107, N.J.A.C.
17:27, AND THE DIRECTOR, DIVISION OF TAXATION

J. H. Hickey
or
J. H. Hickey
LIC. 00173 C.E.T. ENGINEERING SECTION
LIC. 00172 SURVEYING NO. 0-514

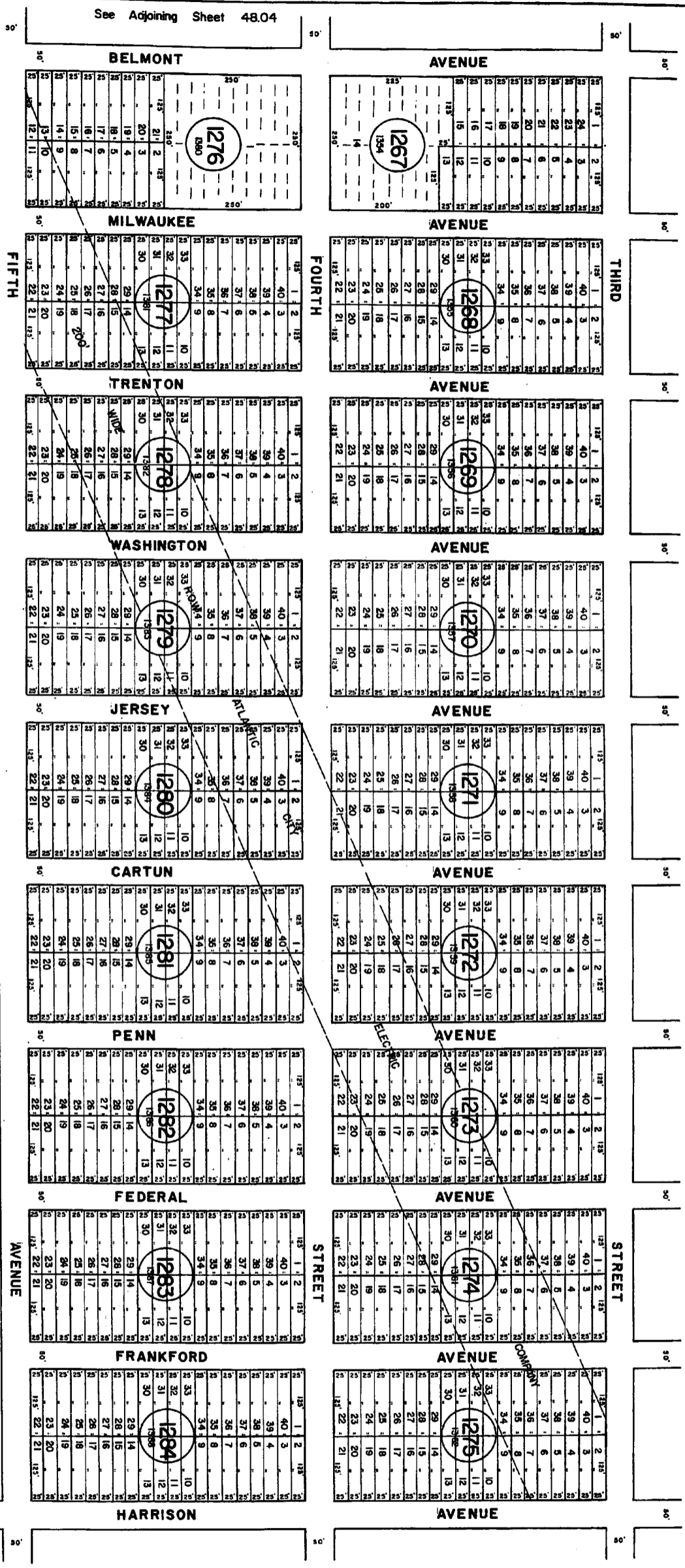
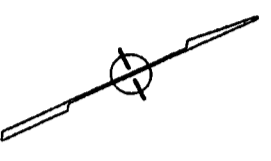
TAX MAP
TOWNSHIP OF HAMILTON
ATLANTIC COUNTY, NEW JERSEY
SCALE: 1" = 100'
RONALD J. PRICE
PERSHAMVILLE, N.J.
DATE: JUNE 1, 1977



NEW JERSEY DEPARTMENT OF TREASURY
 DIVISION OF TAXATION
 LOCAL PROPERTY AND PUBLIC UTILITY TAXES
 APPROVED AS A TAX MAP BY THE COMMISSIONER OF TAXATION
 FOR THE COUNTY OF HAMILTON, NEW JERSEY
 ON THE DATE OF THE ORDER OF THE COMMISSIONER OF TAXATION
 BY: *Robert J. Pincet* REALTOR
 LIC. 11117
 CONTRACT NO. 22-2885-10-854

NEW JERSEY DEPARTMENT OF TREASURY
 DIVISION OF TAXATION
 LOCAL PROPERTY AND PUBLIC UTILITY TAXES
 APPROVED AS A TAX MAP BY THE COMMISSIONER OF TAXATION
 FOR THE COUNTY OF HAMILTON, NEW JERSEY
 ON THE DATE OF THE ORDER OF THE COMMISSIONER OF TAXATION
 BY: *J. H. Williams* REALTOR
 LIC. 11117
 CONTRACT NO. 22-2885-10-573

TAX MAP
 TOWNSHIP OF HAMILTON
 ATLANTIC COUNTY, NEW JERSEY
 SCALE: 1" = 100'
 RONALD J. PINGET
 HAMILTON, N. J.
 DATE: JUNE 11, 1977



NEW JERSEY DEPARTMENT OF THE TREASURY
LOCAL PROPERTY AND PUBLIC UTILITY DIVISION
APPROVED AS A TAX MAP PURSUANT TO THE
PROVISIONS OF P.L. 1967-11, C. 157, § 2
FOR THE DIRECTOR'S DIVISION OF TAXATION

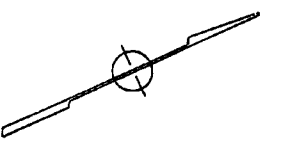
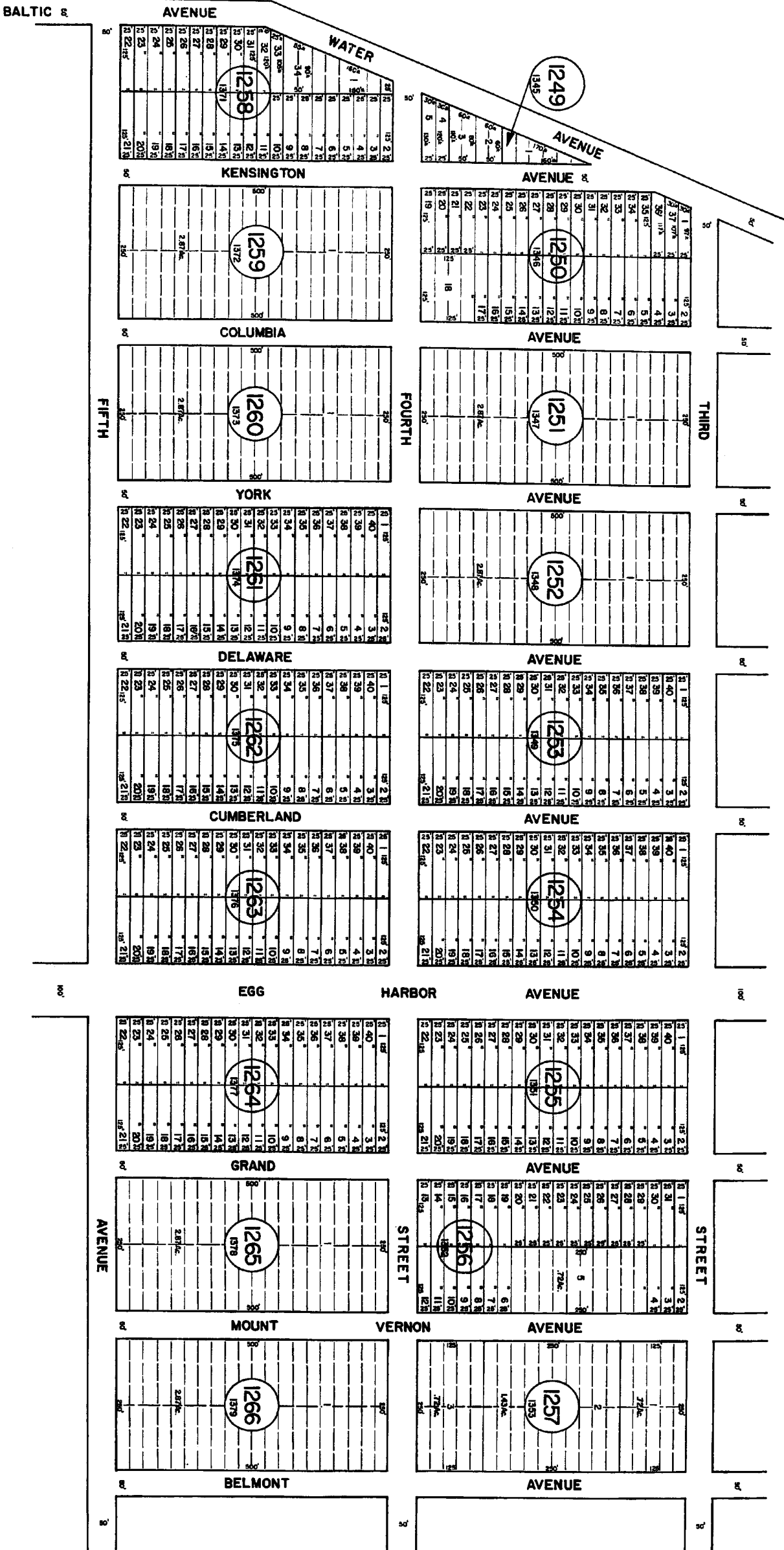
John P. [Signature]
CHIEF, ENGINEERING SECTION
JAN 22 1988
P.L. 1967-11, C. 157, § 2

NEW JERSEY DEPARTMENT OF THE TREASURY
LOCAL PROPERTY AND PUBLIC UTILITY DIVISION
APPROVED AS A TAX MAP PURSUANT TO THE
PROVISIONS OF P.L. 1967-11, C. 157, § 2
FOR THE DIRECTOR'S DIVISION OF TAXATION

[Signature]
CHIEF, ENGINEERING SECTION
JAN 22 1988
P.L. 1967-11, C. 157, § 2

TAX MAP
TOWNSHIP OF HAMILTON
ATLANTIC COUNTY, NEW JERSEY
SCALE: 1" = 100'
RONALD J. PRICE
CLEARVILLE, PA.
DATE: JUNE 1, 1977
P.L. 1967-11, C. 157, § 2

See Adjoining Sheet 44



See Adjoining Sheet 48.01

48.04

See Adjoining Sheet 48.05

See Adjoining Sheet 48

NEW JERSEY DEPARTMENT OF TREASURY
 LOCAL PROPERTY AND PUBLIC UTILITY TAXES
 DIVISION OF TAXATION
 APPROVED AS A PLAN FOR THE
 TOWNSHIP OF HAMILTON, NEW JERSEY
 FOR THE DIRECTOR, DIVISION OF TAXATION
 by *Ron J. Price* T.A.S. 1.0
 COUNTY 22 885 SERIAL NO. 664

NEW JERSEY DEPARTMENT OF TREASURY
 LOCAL PROPERTY AND PUBLIC UTILITY TAXES
 DIVISION OF TAXATION
 APPROVED AS A PLAN FOR THE
 TOWNSHIP OF HAMILTON, NEW JERSEY
 FOR THE DIRECTOR, DIVISION OF TAXATION
 by *Ron J. Price* T.A.S. 1.0
 COUNTY 18 58 SERIAL NO. 679

TAX MAP

TOWNSHIP OF HAMILTON

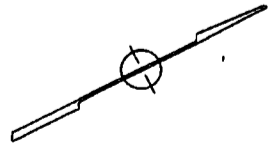
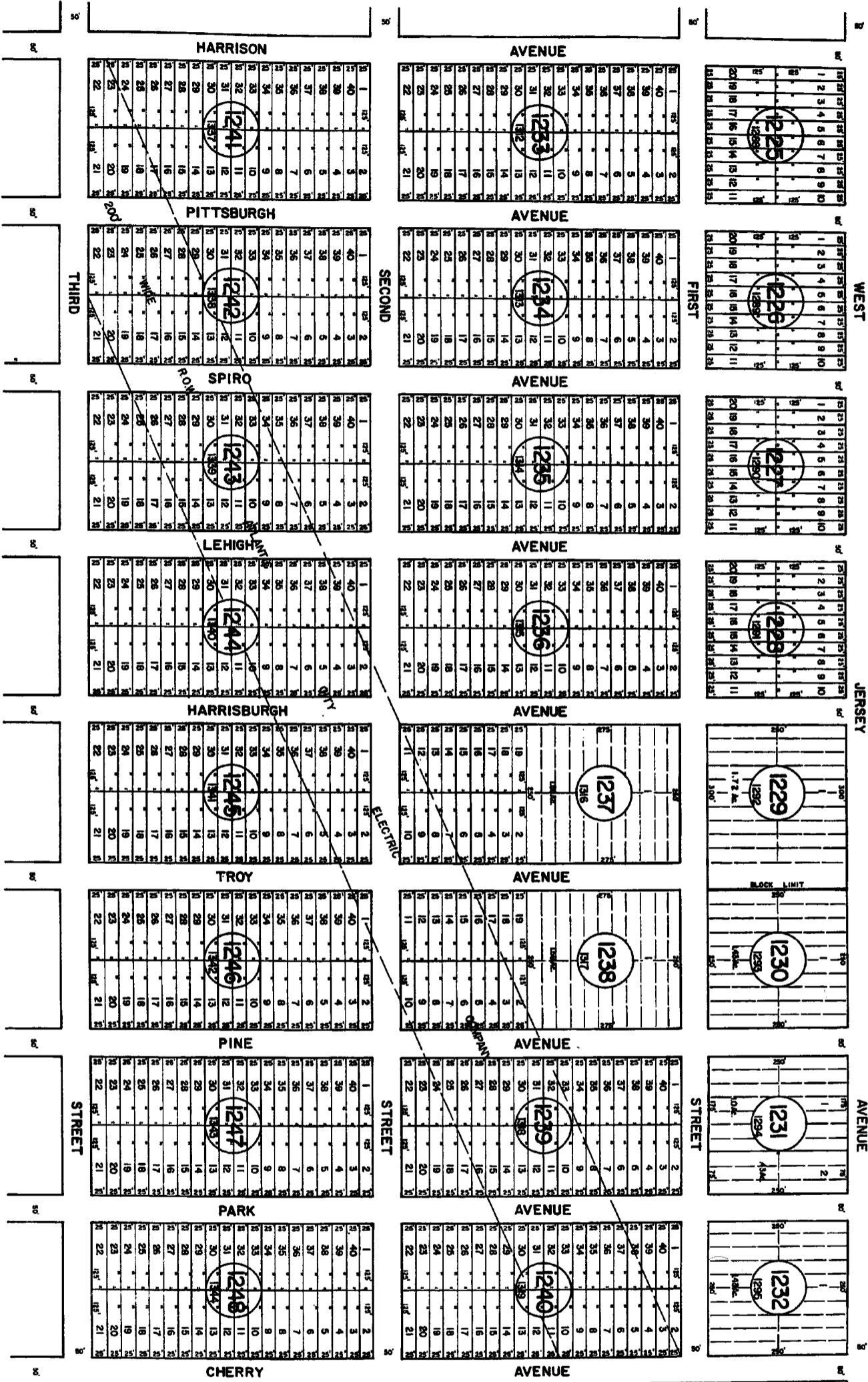
ATLANTIC COUNTY, NEW JERSEY

RONALD J. PRICE
RESIDENTVILLE, N.J.
DATE: JUNE 1, 1977

165

See Adjoining Sheet 48.02

See Adjoining Sheet 48



TAX MAP
 TOWNSHIP OF HAMILTON
 ATLANTIC COUNTY, NEW JERSEY
 SCALE: 1" = 100'
 DATE: JUNE 1, 1977

NEW JERSEY DEPARTMENT OF TREASURY
 LOCAL PROPERTY AND PUBLIC UTILITY BRANCH
 APPROVED AS A TAX MAP PURSUANT TO THE
 PROVISIONS OF CHAPTER 124 OF TITLE 54, N.J.A.C.
 BY THE SUPERVISOR OF TAXATION
 LIC. # 11434
 DATE: 5/22/77
 2288 SERIAL NO. 54

NEW JERSEY DEPARTMENT OF TREASURY
 LOCAL PROPERTY AND PUBLIC UTILITY BRANCH
 APPROVED AS A TAX MAP PURSUANT TO THE
 PROVISIONS OF CHAPTER 124 OF TITLE 54, N.J.A.C.
 BY THE SUPERVISOR OF TAXATION
 LIC. # 11434
 DATE: 5/22/77
 2288 SERIAL NO. 54

See Adjoining Sheet 48.06

MPMA-33-86
REVISED

1198	
1	2
3	4
5	6
7	8
9	10
2019 18 17 16 15 14 13 12 11	

1199	
1	2
3	4
5	6
7	8
9	10
2019 18 17 16 15 14 13 12 11	

1200	
1	2
3	4
5	6
7	8
9	10
2019 18 17 16 15 14 13 12 11 10 9	

1201	
1	2
3	4
5	6
7	8
9	10
2019 18 17 16 15 14 13 12 11	

1202	
1	2
3	4
5	6
7	8
9	10
2019 18 17 16 15 14 13 12 11	

1203	
1	2
3	4
5	6
7	8
9	10
2019 18 17 16 15 14 13 12 11	

1204	
1	2
3	4
5	6
7	8
9	10
2019 18 17 16 15 14 13 12 11	

1205	
1	2
3	4
5	6
7	8
9	10
2019 18 17 16 15 14 13 12 11	

1206	
1	2
3	4
5	6
7	8
9	10
2019 18 17 16 15 14 13 12 11	


FIRST

WEST

JERSEY

AVENUE

STREET



See Adjoining Sheet 48.01

1207	
1	2
3	4
5	6
7	8
9	10
2019 18 17 16 15 14 13 12 11	

1208	
1	2
3	4
5	6
7	8
9	10
2019 18 17 16 15 14 13 12 11	

1209	
1	2
3	4
5	6
7	8
9	10
2019 18 17 16 15 14 13 12 11	

1210	
1	2
3	4
5	6
7	8
9	10
2019 18 17 16 15 14 13 12 11	

1211	
1	2
3	4
5	6
7	8
9	10
2019 18 17 16 15 14 13 12 11	

1212	
1	2
3	4
5	6
7	8
9	10
2019 18 17 16 15 14 13 12 11	

1213	
1	2
3	4
5	6
7	8
9	10
2019 18 17 16 15 14 13 12 11	

1214	
1	2
3	4
5	6
7	8
9	10
2019 18 17 16 15 14 13 12 11	

1215	
1	2
3	4
5	6
7	8
9	10
2019 18 17 16 15 14 13 12 11	

AVENUE

STREET

See Adjoining Sheet 48.03

1216	
1	2
3	4
5	6
7	8
9	10
2019 18 17 16 15 14 13 12 11	

1217	
1	2
3	4
5	6
7	8
9	10
2019 18 17 16 15 14 13 12 11	

1218	
1	2
3	4
5	6
7	8
9	10
2019 18 17 16 15 14 13 12 11	

1219	
1	2
3	4
5	6
7	8
9	10
2019 18 17 16 15 14 13 12 11	

1220	
1	2
3	4
5	6
7	8
9	10
2019 18 17 16 15 14 13 12 11	

1221	
1	2
3	4
5	6
7	8
9	10
2019 18 17 16 15 14 13 12 11	

1222	
1	2
3	4
5	6
7	8
9	10
2019 18 17 16 15 14 13 12 11	

1223	
1	2
3	4
5	6
7	8
9	10
2019 18 17 16 15 14 13 12 11	

1224	
1	2
3	4
5	6
7	8
9	10
2019 18 17 16 15 14 13 12 11	

HARRISON

STREET

BELMONT

MILWAUKEE

TRENTON

WASHINGTON

JERSEY

CARTUN

PENN

FEDERAL

FRANKFORD

HARRISON

THIRD

SECOND

ELECTRIC COMPANY

200' WIDE ROW ATLANTIC CITY

NEW JERSEY DEPARTMENT OF TREASURY
LOCAL PROPERTY AND WATER UTILITY TAXES
APPROVED AS A TAX LAW PAMPHLET TO THE
PROVISIONS OF CHAPTER 124, LAWS OF 1974,
FOR THE SPECIAL SESSION OF JUNE 1974,
BY THE DEPARTMENT OF TREASURY.

Ron. J. Price
F. L. A. S.
J. C. 11441 CEMT. ENGINEERING SECTION
STATEWIDE 22 1986. SERIAL NO. 554

NEW JERSEY DEPARTMENT OF TREASURY
LOCAL PROPERTY AND WATER UTILITY TAXES
APPROVED AS A TAX LAW PAMPHLET TO THE
PROVISIONS OF CHAPTER 124, LAWS OF 1974,
FOR THE SPECIAL SESSION OF JUNE 1974,
BY THE DEPARTMENT OF TREASURY.

Ron. J. Price
F. L. A. S.
J. C. 11441 CEMT. ENGINEERING SECTION
STATEWIDE 22 1986. SERIAL NO. 554

TAX MAP
TOWNSHIP OF HAMILTON
ATLANTIC COUNTY, NEW JERSEY
DATE: JUNE 1977

RONALD J. PRICE
PRESIDENT/CLEAR

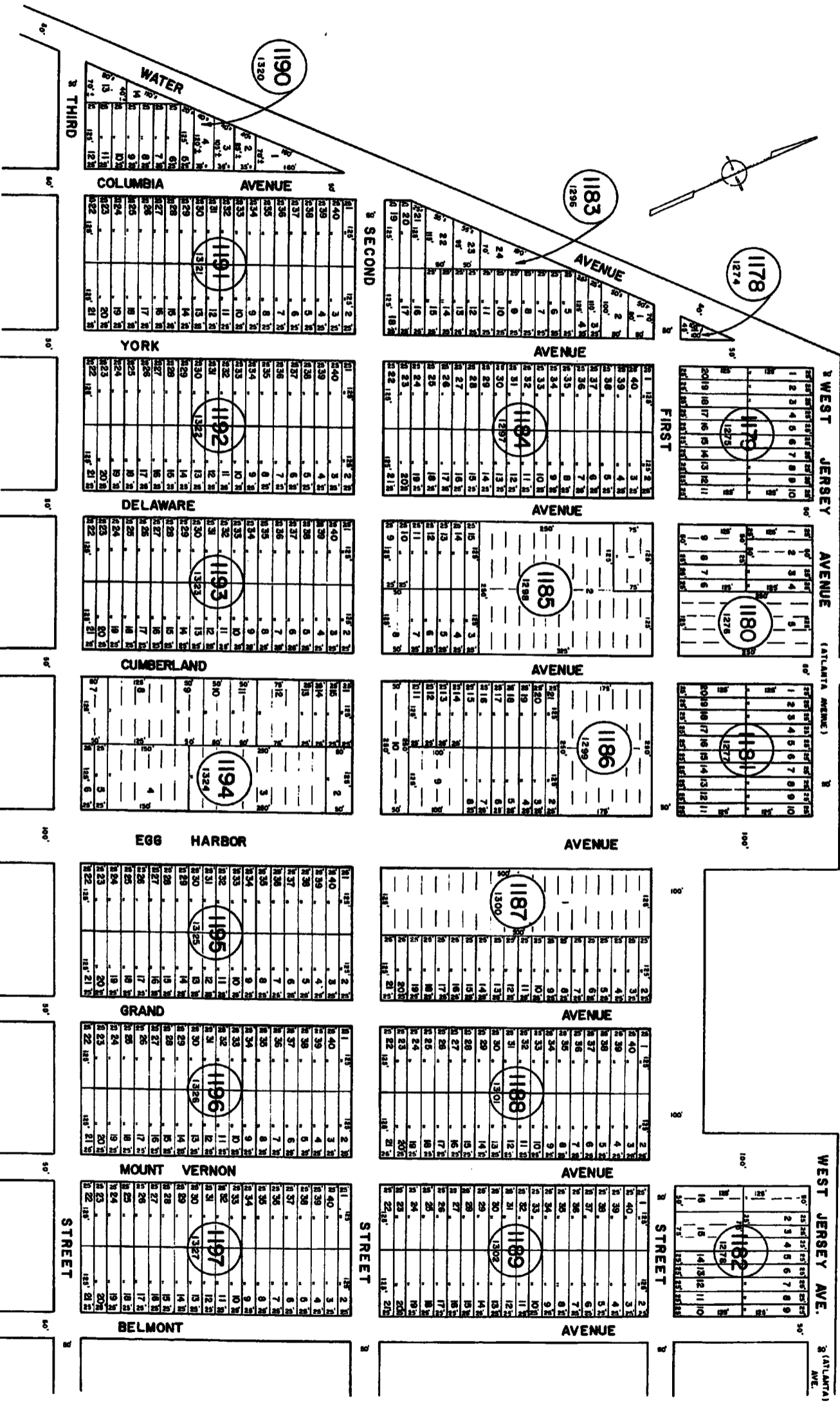
See Adjoining Sheet 44

See Adjoining Sheet 45

See Adjoining Sheet 48

48.01

162



See Adjoining Sheet 48.02

See Adjoining Sheet 48.04

NEW JERSEY DEPARTMENT OF THE TREASURY
 DIVISION OF TAXATION
 LOCAL PROPERTY AND PRODUCTIVITY TAXES
 TAX MAPS AND RECORDS SECTION
 FOR THE DIRECTOR, DIVISION OF TAXATION
 AT
 ROYAL L. B. BIRD, JR., CLERK
 DATE JAN 27 1988

NEW JERSEY DEPARTMENT OF THE TREASURY
 DIVISION OF TAXATION
 LOCAL PROPERTY AND PRODUCTIVITY TAXES
 TAX MAPS AND RECORDS SECTION
 FOR THE DIRECTOR, DIVISION OF TAXATION
 AT
 ROYAL L. B. BIRD, JR., CLERK
 DATE JAN 27 1988

TAX MAP
 TOWNSHIP OF HAMILTON
 ATLANTIC COUNTY, NEW JERSEY
 SCALE: 1" = 100'

ROYAL L. B. BIRD, JR.
 CLERK

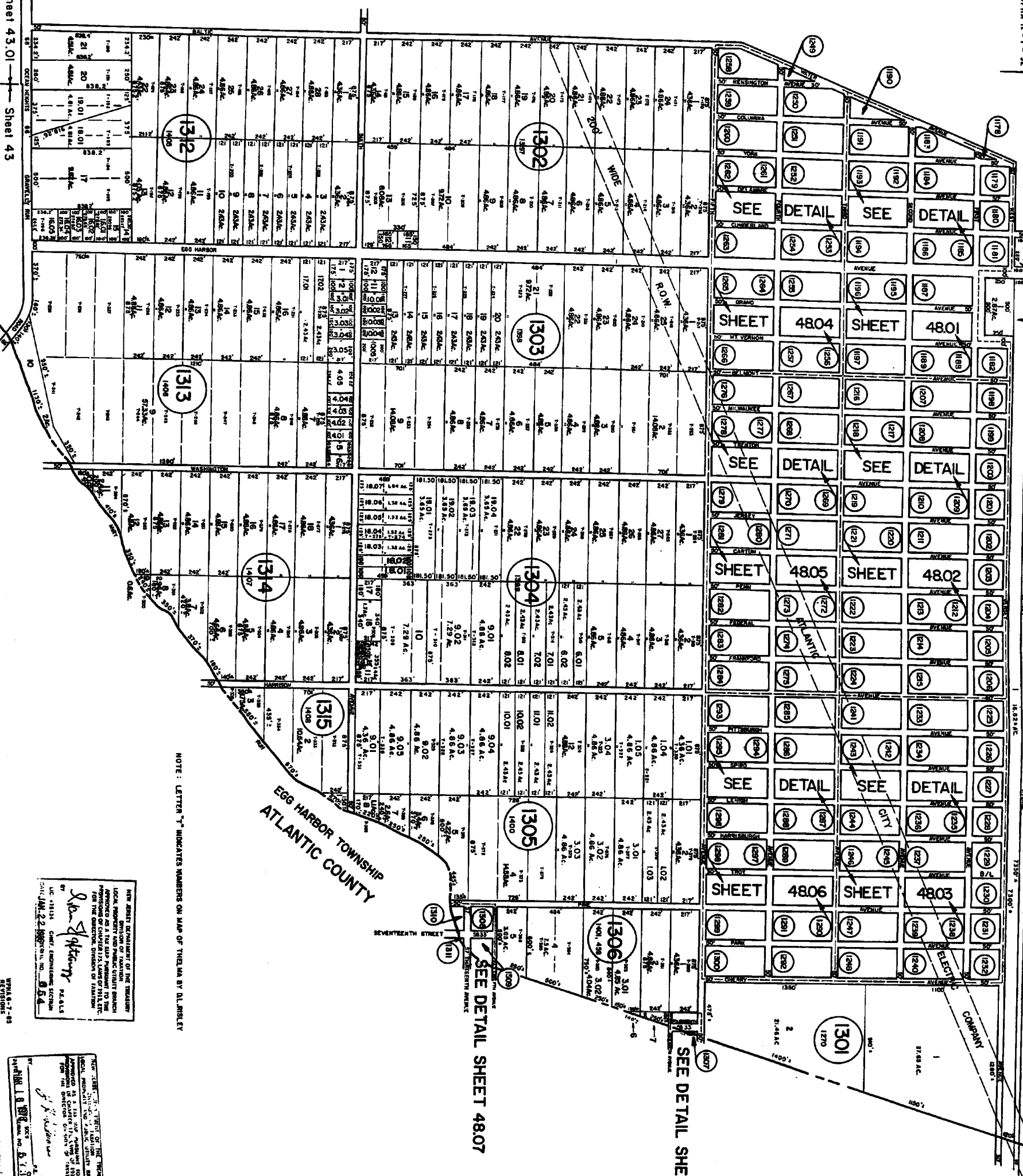
REVISIONS
 WPA 8-31-90
 WPA 11-6-91
 WPA 12-1-92

See Adjoining Sheet 44

Sheet 43.01 Sheet 43

See Adjoining Sheet 45

See Adjoining Sheet 49



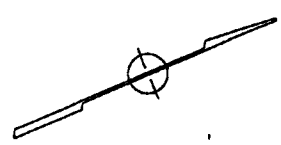
NOTE: LETTER "T" INDICATES NUMBERS ON MAP OF THIS MAP BY D.L. BRISLEY

NEW ASSESSMENT OF THE TOWNSHIP
 LOCAL PROPERTY TAXES FOR THE YEAR 1977
 APPROVED AS A TRUE AND CORRECT STATEMENT
 OF THE ASSESSMENT OF THE TOWNSHIP OF
 HAMILTON, NEW JERSEY, FOR THE YEAR 1977
 BY THE BOARD OF TAXATION
 OF THE TOWNSHIP OF HAMILTON, NEW JERSEY
 AT A PUBLIC HEARING HELD AT THE
 TOWNSHIP CLERK'S OFFICE, 100
 STATE STREET, HAMILTON, NEW JERSEY
 ON JUNE 1, 1977.
 J. S. WILSON, TOWNSHIP CLERK
 J. S. WILSON, TOWNSHIP CLERK

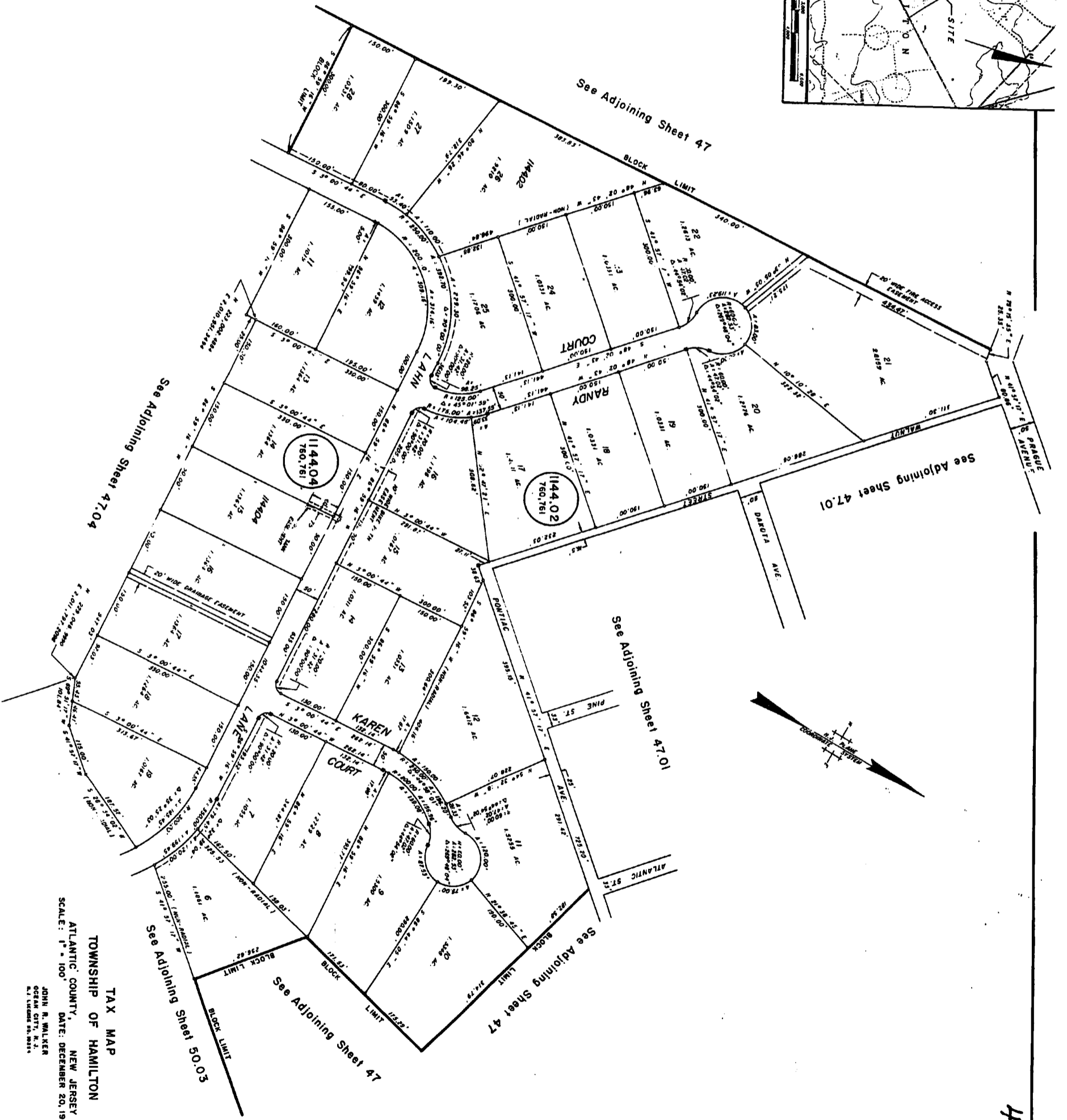
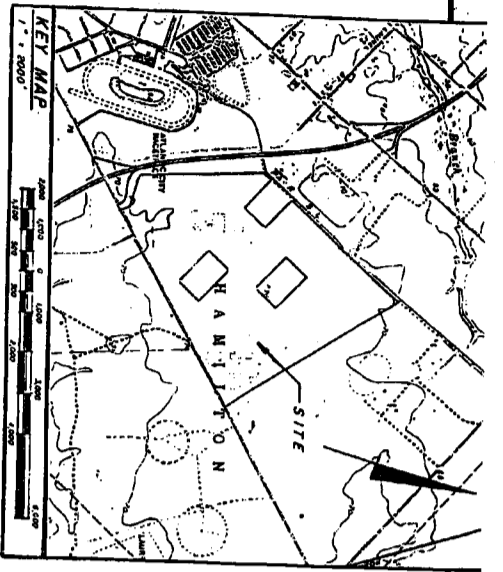
NEW ASSESSMENT OF THE TOWNSHIP
 LOCAL PROPERTY TAXES FOR THE YEAR 1977
 APPROVED AS A TRUE AND CORRECT STATEMENT
 OF THE ASSESSMENT OF THE TOWNSHIP OF
 HAMILTON, NEW JERSEY, FOR THE YEAR 1977
 BY THE BOARD OF TAXATION
 OF THE TOWNSHIP OF HAMILTON, NEW JERSEY
 AT A PUBLIC HEARING HELD AT THE
 TOWNSHIP CLERK'S OFFICE, 100
 STATE STREET, HAMILTON, NEW JERSEY
 ON JUNE 1, 1977.
 J. S. WILSON, TOWNSHIP CLERK
 J. S. WILSON, TOWNSHIP CLERK

SEE DETAIL SHEET 4807

SEE DETAIL SHEET 4807



TAX MAP
 TOWNSHIP OF HAMILTON
 ATLANTIC COUNTY, NEW JERSEY
 SCALE: 1" = 400'
 DATE: JUNE 1, 1977
 RONALD J. PRICE
 PLANNING ENGINEER



TAX MAP
 TOWNSHIP OF HAMILTON
 ATLANTIC COUNTY, NEW JERSEY
 SCALE: 1" = 100'
 DATE: DECEMBER 20, 1988
 JOHN R. WALKER
 DEPT. OF TAXATION
 201 N. LOMBARD ST. PHILADELPHIA, PA. 19106

47.05
 160

ATLANTIC CITY EXPRESSWAY

See Adjoining Sheet 47

114406
760,761
762
19
15.72 Ac.

114405
760,761
762

114404
760,761
762

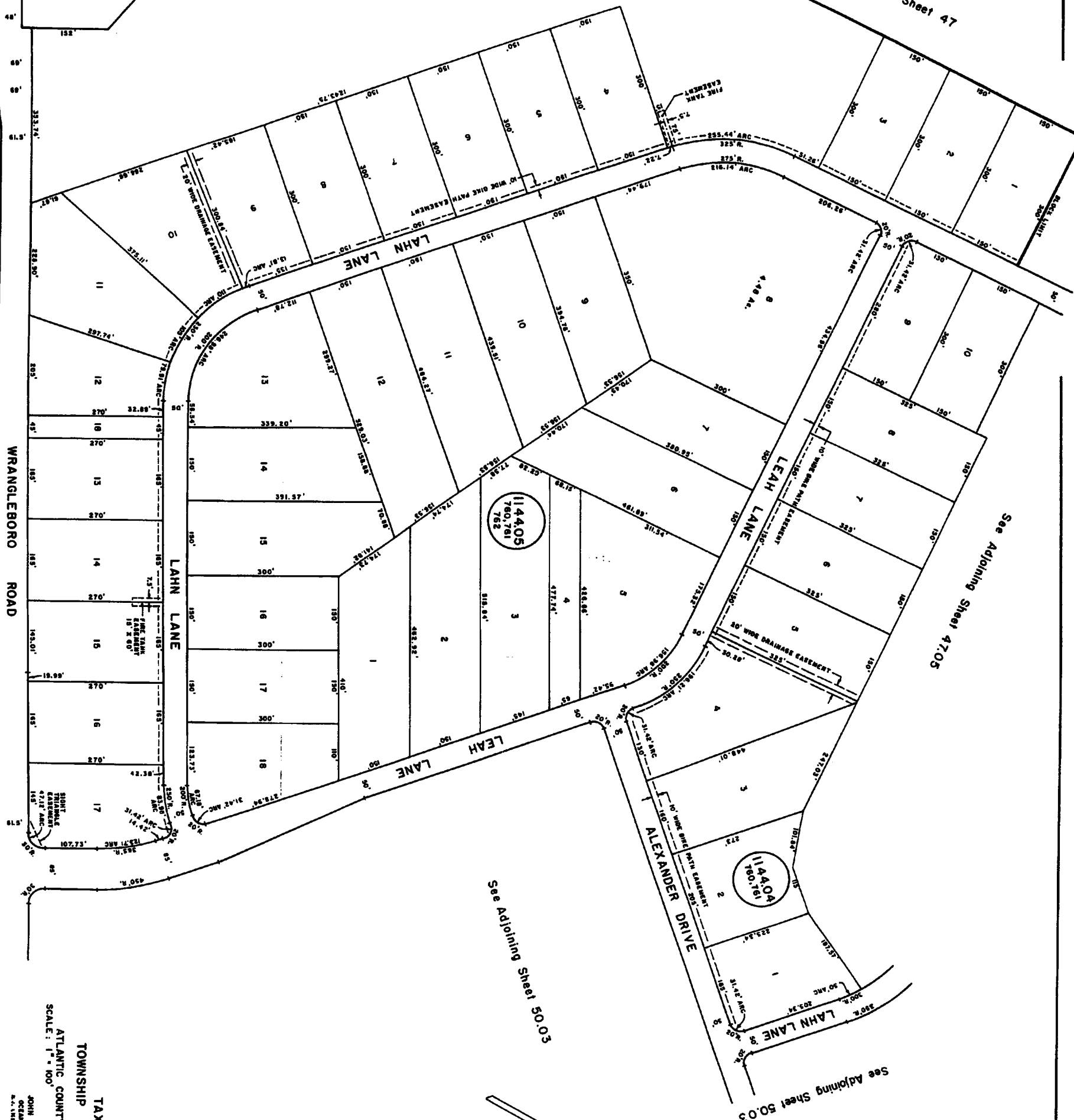
See Adjoining Sheet 4705

See Adjoining Sheet 50.0

See Adjoining Sheet 50.0

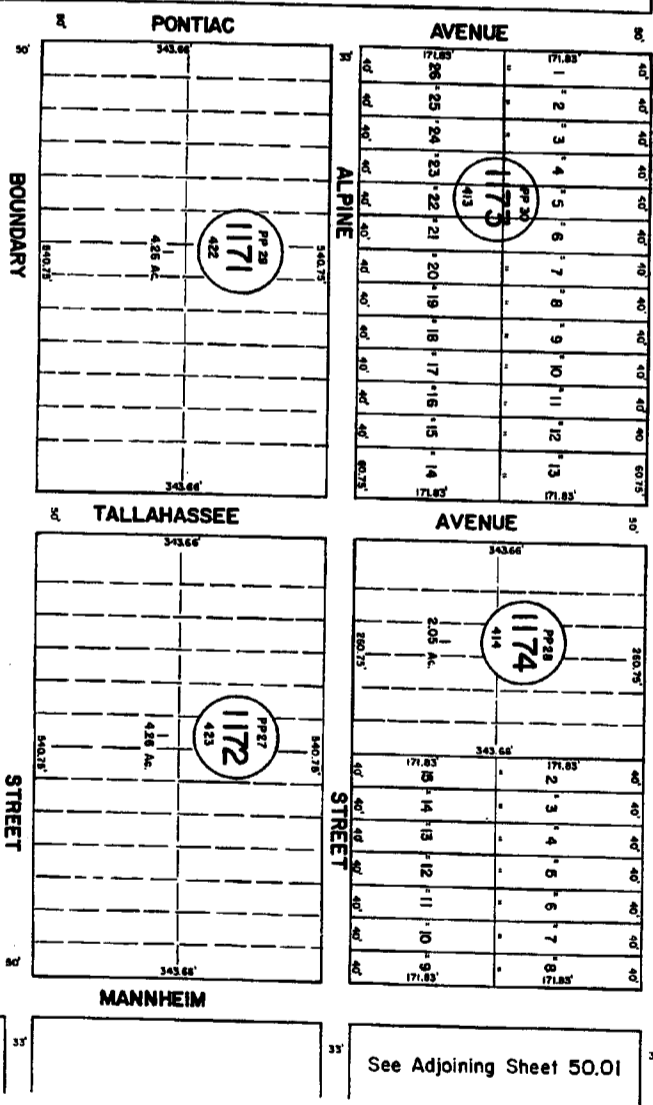

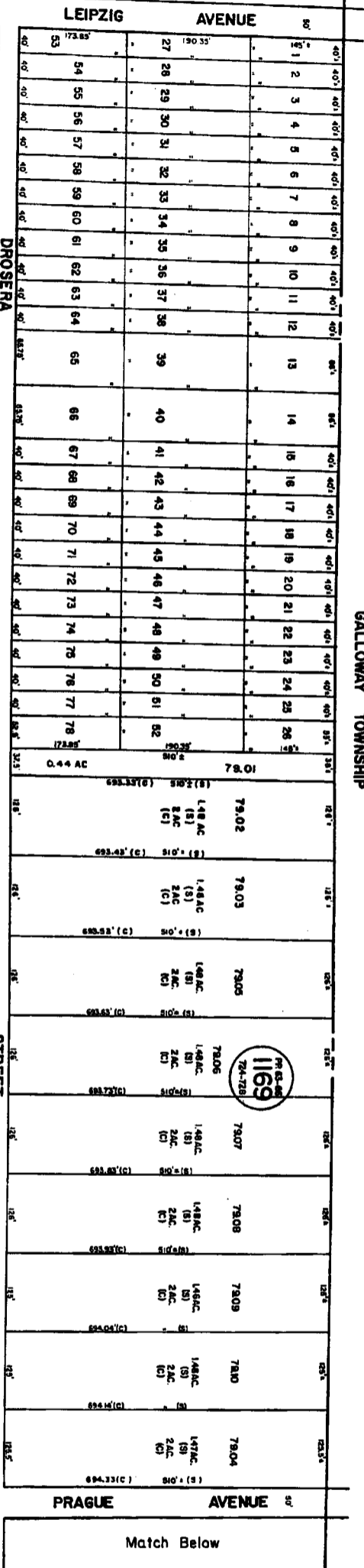
See Adjoining Sheet 49

See Adjoining Sheet 50



TAX MAP
TOWNSHIP OF HAMILTON
ATLANTIC COUNTY,
NEW JERSEY
FEBRUARY 16, 1987

JOHN R. WALKER
OCEAN CITY, N.J.
N.J. ENGINE NO. 2878



LETTERS PP INDICATE BLOCKS ON MAP OF PONDONA BY PONDONA LAND COMPANY.

See Adjoining Sheet 47

See Adjoining Sheet 50.01

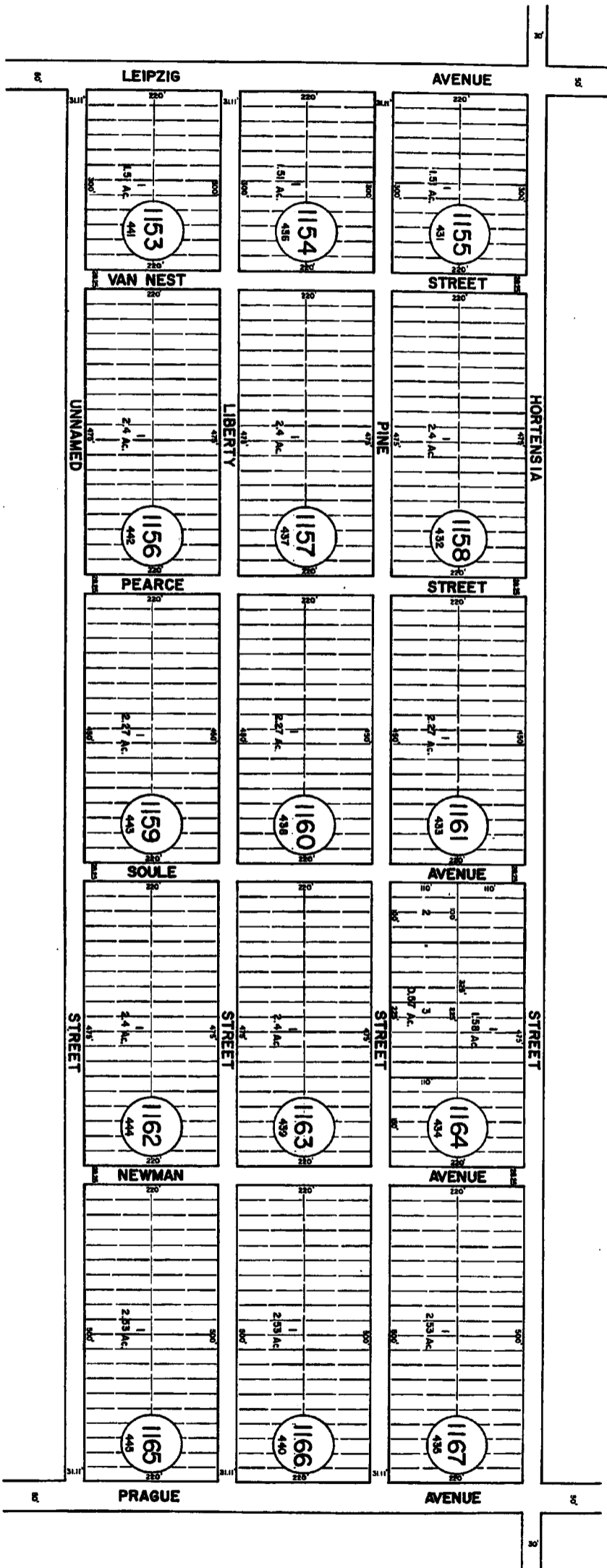
TAX MAP
TOWNSHIP OF HAMILTON
ATLANTIC COUNTY, NEW JERSEY
SCALE: 1" = 100'
DATE: JUNE 1, 1977
RONALD J. PRICE
PLANNING ENGINEER
P.O. BOX 32
PLEASANTVILLE, N.J.

NEW JERSEY ENGINEER OF SURVEY
I, RONALD J. PRICE, ENGINEER OF SURVEY, DO HEREBY CERTIFY THAT THE ABOVE IS A TRUE AND CORRECT COPY OF THE ORIGINAL RECORD AS FILED IN THE OFFICE OF THE COUNTY CLERK OF ATLANTIC COUNTY, NEW JERSEY, ON THE DATE INDICATED BELOW.
DATE: JAN 22 1980
BY: *Ronald J. Price* P.E.
LIC. NO. 15284
OFFICE: ENGINEERING SECTION
221 N. 5TH ST.
P.O. BOX 32
PLEASANTVILLE, N.J. 08859

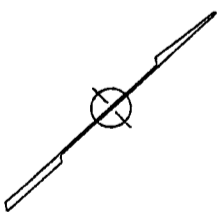
NEW JERSEY ENGINEER OF SURVEY
I, RONALD J. PRICE, ENGINEER OF SURVEY, DO HEREBY CERTIFY THAT THE ABOVE IS A TRUE AND CORRECT COPY OF THE ORIGINAL RECORD AS FILED IN THE OFFICE OF THE COUNTY CLERK OF ATLANTIC COUNTY, NEW JERSEY, ON THE DATE INDICATED BELOW.
DATE: JUN 1 1977
BY: *Ronald J. Price* P.E.
LIC. NO. 15284
OFFICE: ENGINEERING SECTION
221 N. 5TH ST.
P.O. BOX 32
PLEASANTVILLE, N.J. 08859

WITH 8-2-83 REVISIONS

See Adjoining Sheet 47



See Adjoining Sheet 47



47.02

See Adjoining Sheet 47

See Adjoining Sheet 47

NEW JERSEY DEPARTMENT OF TREASURY
 LOCAL DIVISION OF TAXATION
 APPROVED AS A TRUE AND CORRECT COPY OF THE
 ORIGINAL AS FILED IN THE OFFICE OF THE
 COUNTY CLERK OF HAMILTON COUNTY, NEW JERSEY
 FOR THE RECORD, THIS 22nd DAY OF JANUARY
 1971.
 DE. JESSIE A. BROWN, CHIEF, RECORDS SECTION
 JAN 22 1971
 DE. JESSIE A. BROWN, CHIEF, RECORDS SECTION

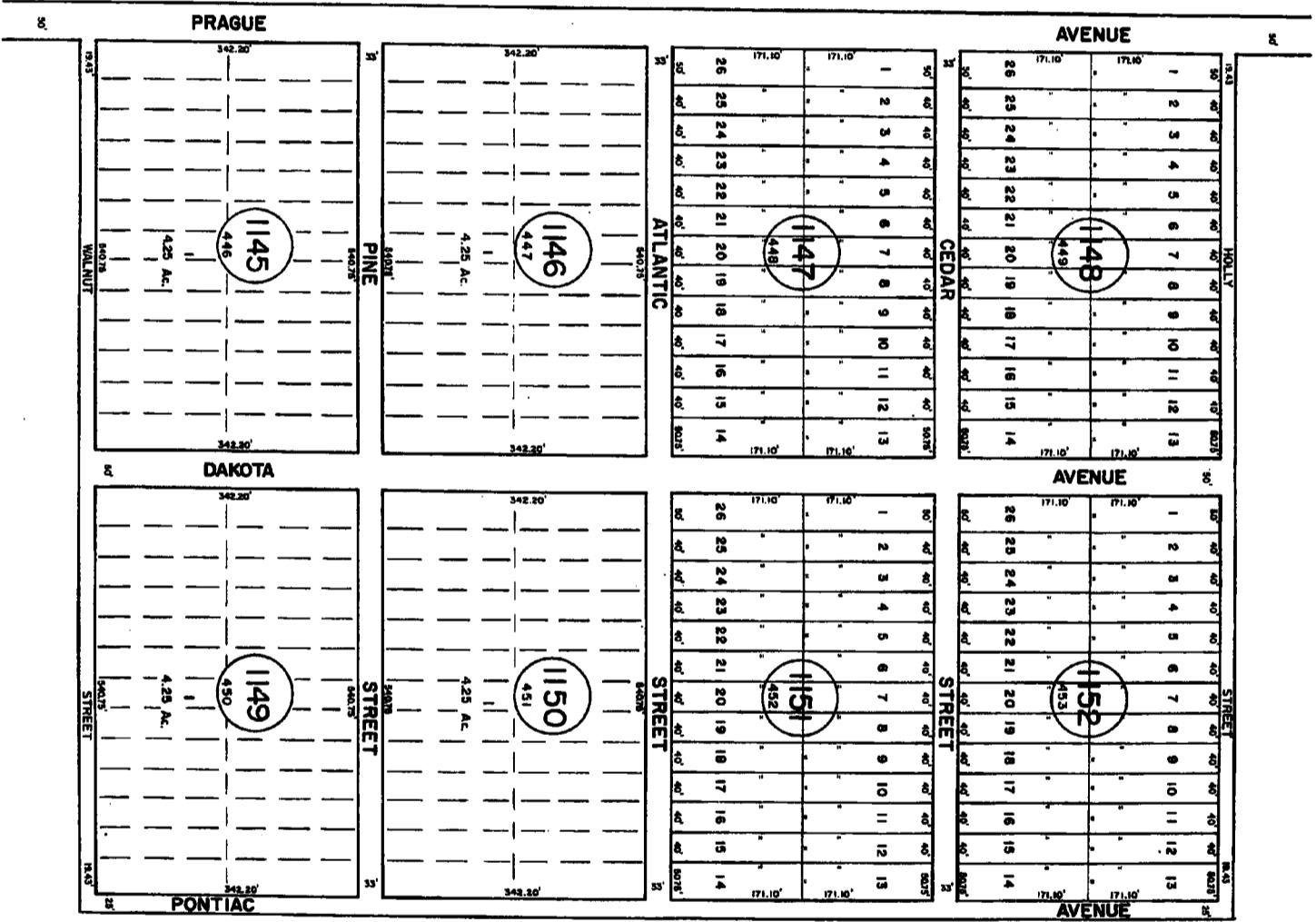
NEW JERSEY DEPARTMENT OF TREASURY
 LOCAL DIVISION OF TAXATION
 APPROVED AS A TRUE AND CORRECT COPY OF THE
 ORIGINAL AS FILED IN THE OFFICE OF THE
 COUNTY CLERK OF HAMILTON COUNTY, NEW JERSEY
 FOR THE RECORD, THIS 22nd DAY OF JANUARY
 1971.
 DE. JESSIE A. BROWN, CHIEF, RECORDS SECTION
 JAN 22 1971
 DE. JESSIE A. BROWN, CHIEF, RECORDS SECTION

TAX MAP
 TOWNSHIP OF HAMILTON
 ATLANTIC COUNTY, NEW JERSEY
 SCALE: 1" = 100'
 DATE: 1971
 RONALD A. JENSEN
 PLANNING ENGINEER

157

See Adjoining Sheet 47

See Adjoining Sheet 47



See Adjoining Sheet 47

NEW JERSEY DEPARTMENT OF THE TREASURY
 LOCAL PROPERTY TAX AND TAX MAP UNIT BRANCH
 APPROVED AS A TAX MAP PURSUANT TO THE
 PROVISIONS OF CHAPTER 171, L.A.S. OF 1976, ETC.
 FOR THE DIRECTOR, DEPARTMENT OF TREASURY
J. N. Deane
 JUN 16 1977
 P.L. 1976-171
 B-78-4

NEW JERSEY DEPARTMENT OF THE TREASURY
 LOCAL PROPERTY TAX AND TAX MAP UNIT BRANCH
 APPROVED AS A TAX MAP PURSUANT TO THE
 PROVISIONS OF CHAPTER 171, L.A.S. OF 1976, ETC.
 FOR THE DIRECTOR, DEPARTMENT OF TREASURY
R. A. Steiner
 JUN 22 1977
 P.L. 1976-171
 B-78-4

TAX MAP

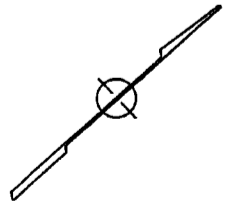
TOWNSHIP OF HAMILTON

ATLANTIC COUNTY, NEW JERSEY

SCALE: 1" = 100'

DATE: JUNE 1, 1977

RONALD L. PRICE
 PLEASANTVILLE, N.J.
 P.L. 1976-171



47.01

156

See Adjoining Sheet 47

See Adjoining Sheet 40

See Adjoining Sheet 41

See Adjoining Sheet 46

See Adjoining Sheet 46

See Adjoining Sheet 50.3

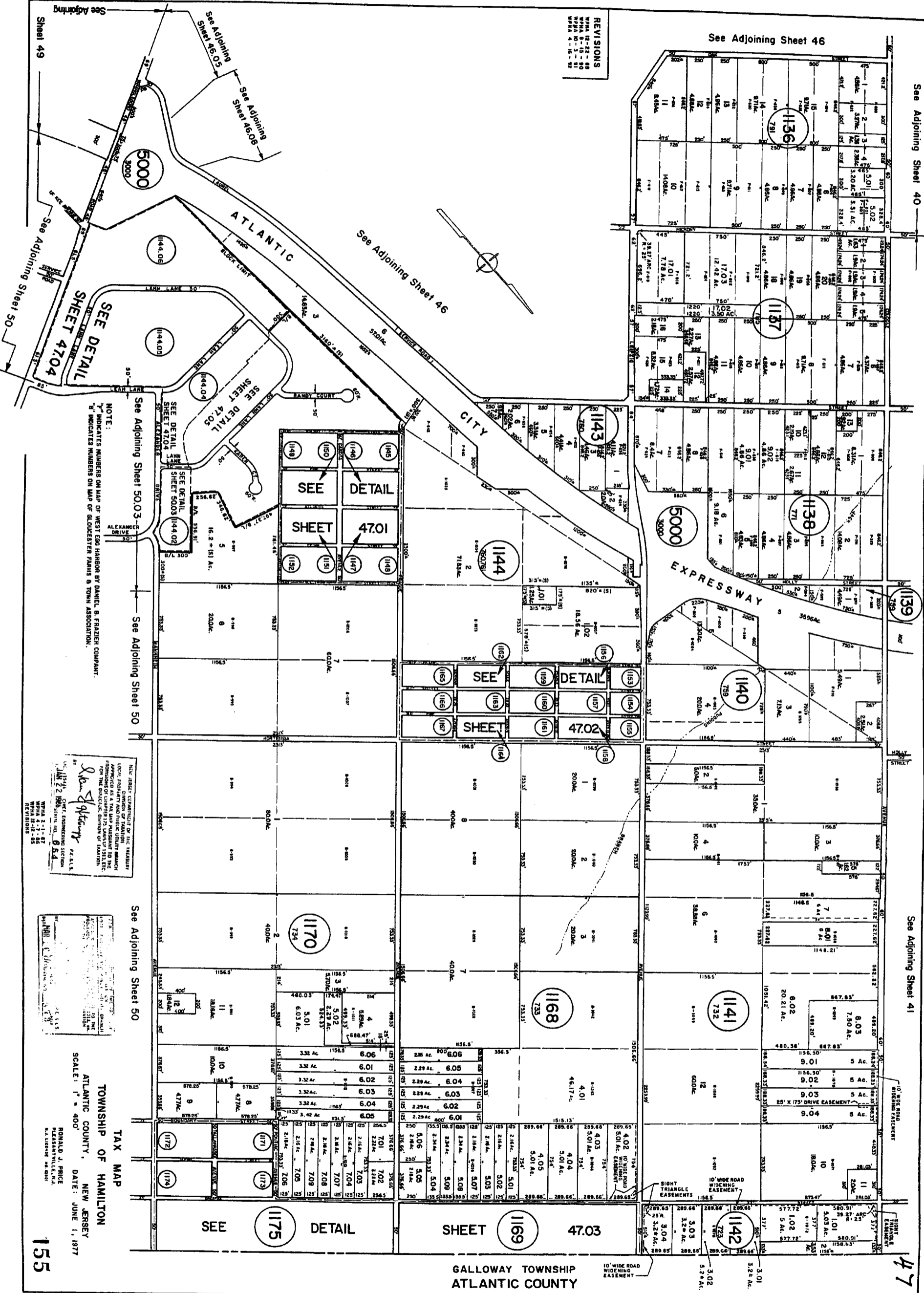
See Adjoining Sheet 50

See Adjoining Sheet 50

REVISIONS
 WPMA 12-22-88
 WPMA 8-15-88
 WPMA 10-5-81
 WPMA 4-18-72

See Adjoining Sheet 49

See Adjoining Sheet 50



SEE DETAIL SHEET 47.04

SEE DETAIL SHEET 47.05

SEE DETAIL SHEET 47.01

SEE DETAIL SHEET 47.02

SHEET 47.03

SEE DETAIL SHEET 47.05

GALLOWAY TOWNSHIP ATLANTIC COUNTY

TAX MAP
 TOWNSHIP OF HAMILTON
 ATLANTIC COUNTY, NEW JERSEY
 DATE: JUNE 1, 1977

SCALE: 1" = 400'
 RONALD J. PRICE
 HARRISVILLE, N.J.

155

47

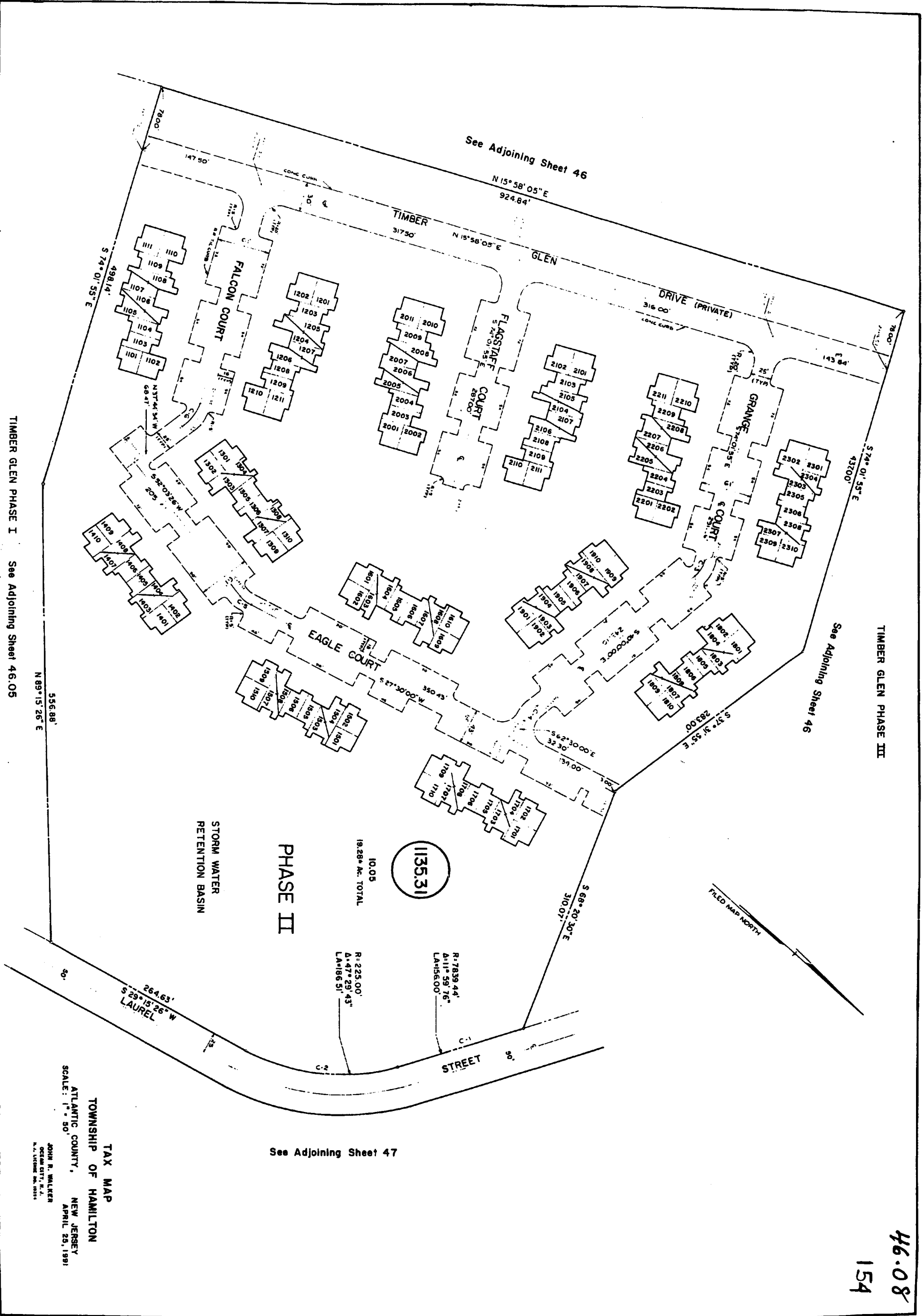
NEW JERSEY DEPARTMENT OF TREASURY
 LOCAL ASSESSMENT DIVISION
 APPROVED FOR THE DIRECTOR OF LOCAL ASSESSMENT
 DIVISIONS OF ATLANTIC COUNTY BY THE
 DIRECTOR, DIVISION OF TAXATION
 JUNE 22 1988
 JAN 22 1985
 WPMA 2-1-87
 WPMA 11-12-88
 REVISIONS

10' WIDE ROAD
 WIDENING
 EASEMENT

10' WIDE ROAD
 WIDENING
 EASEMENT

10' WIDE ROAD
 WIDENING
 EASEMENT

10' WIDE ROAD
 WIDENING
 EASEMENT



TIMBER GLEN PHASE I See Adjoining Sheet 46.05

See Adjoining Sheet 46

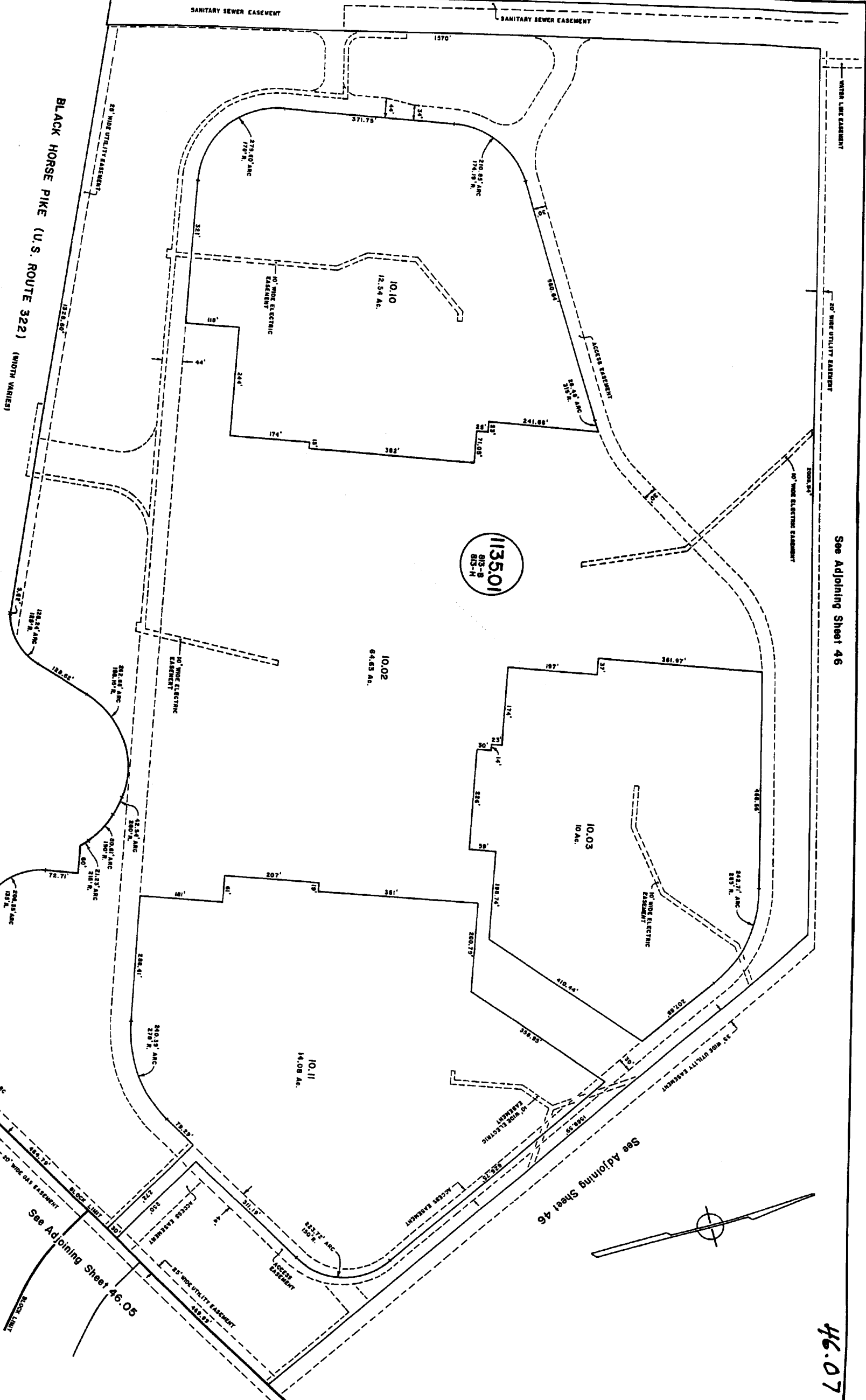
TIMBER GLEN PHASE III

See Adjoining Sheet 47

TAX MAP
 TOWNSHIP OF HAMILTON
 ATLANTIC COUNTY,
 NEW JERSEY
 APRIL 25, 1991
 JOHN R. WALKER
 OCEAN CITY, N.J.
 N.J. LICENSE NO. 10211

46.08
 154

See Adjoining Sheet 46.01 ————— See Adjoining Sheet 46.03



See Adjoining Sheet 46

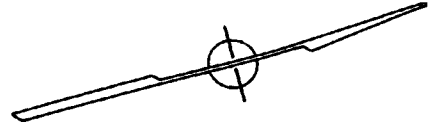
See Adjoining Sheet 46

BLACK HORSE PIKE (U.S. ROUTE 322)
(WIDTH VARIES)

See Adjoining Sheet 46.05

See Adjoining Sheet 45.01

See Adjoining Sheet 45



46.07

TAX MAP
 TOWNSHIP OF HAMILTON
 ATLANTIC COUNTY, NEW JERSEY
 OCTOBER 1, 1990
 JOHN B. WALKER
 SCRAM CITY, N.J.
 P.L. EXHIBIT NO. 1990-1

See Adjoining Sheet 40

COLOGNE AVENUE

2 BRCH ST.

70'

70'

70'

65'

107'

70'

50'

50'

50'

50'

50'

BLACK HORSE PIKE

(U.S. ROUTE 322)

See Adjoining Sheet 46

1.04
38.37 ± AC.

1.05
13.02 ± AC.

113501
813-B
813-H

1.06
10.26 ± AC.

1.07
32.69 ± AC.

PINE STREET

See Adjoining Sheet 46

See Adjoining Sheet 46

1.10
8.18 ± AC.

See Adjoining Sheet 46.04

See Adjoining Sheet 46.01

See Adjoining Sheet 46.02

See Adjoining Sheet 46.03

See Adjoining Sheet 46.04

TAX MAP

TOWNSHIP OF HAMILTON

ATLANTIC COUNTY, NEW JERSEY

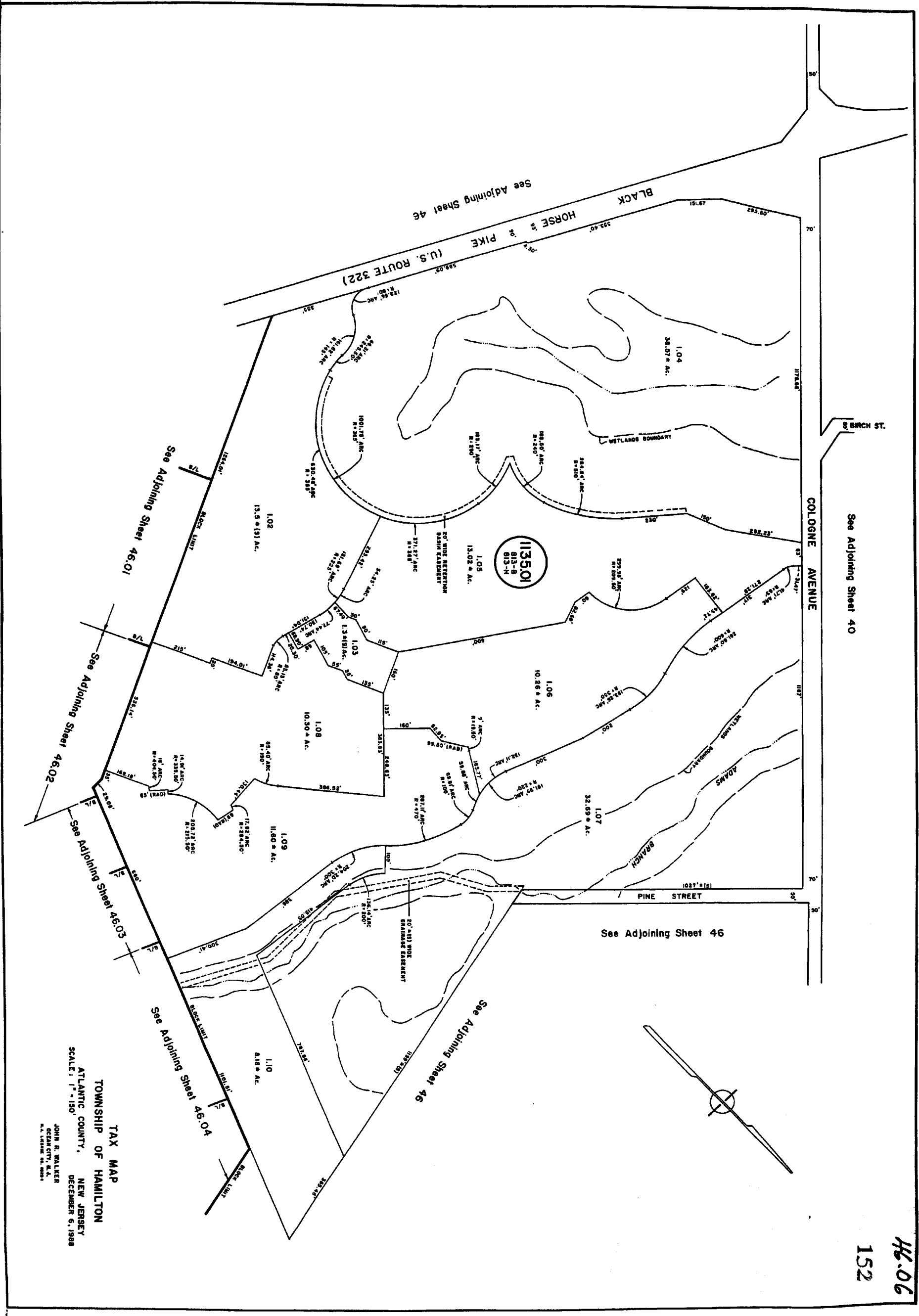
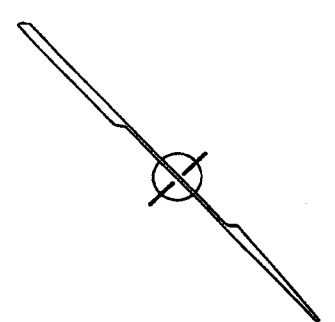
SCALE: 1" = 150'

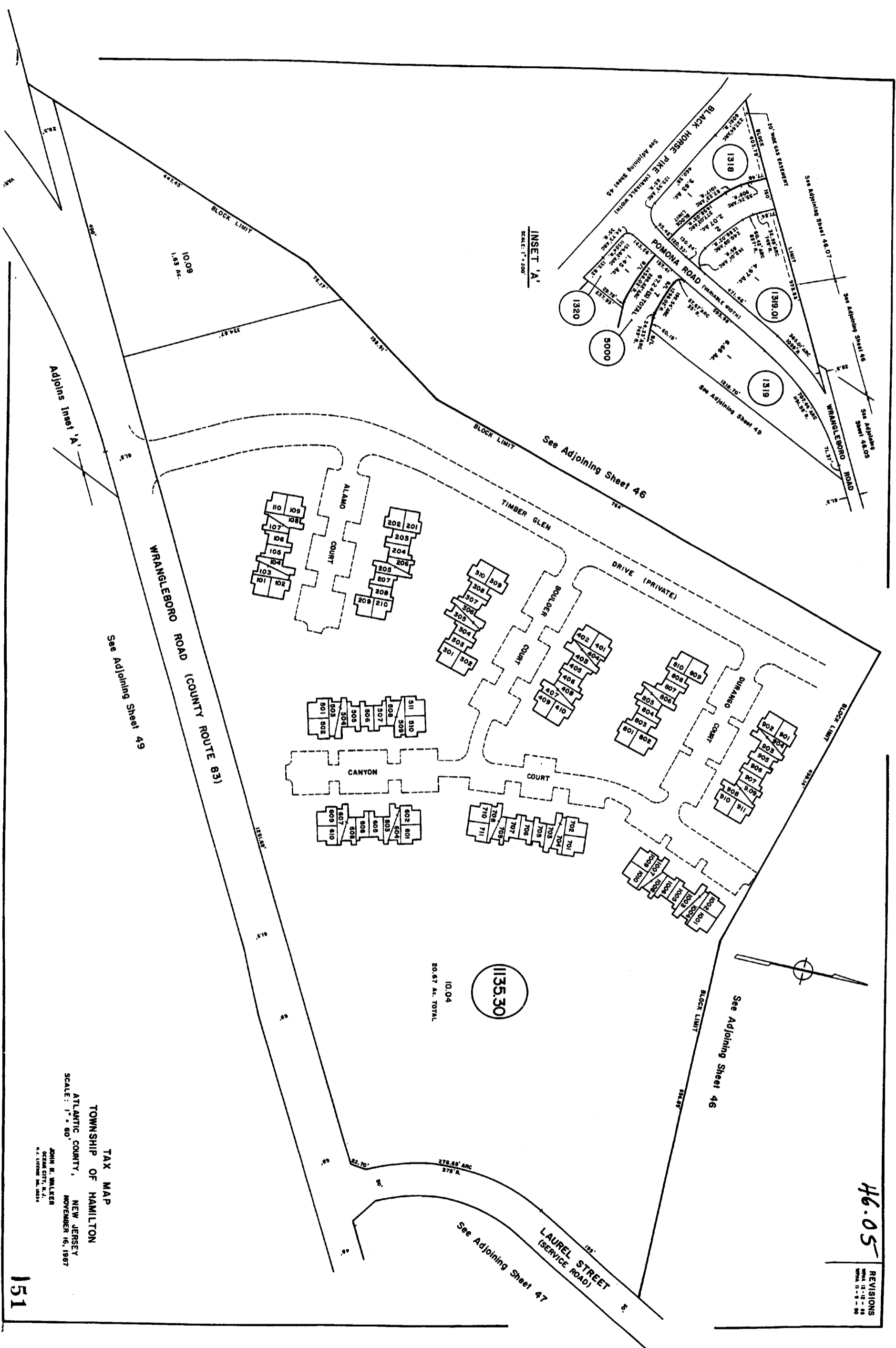
JOHN R. WALKER

OCEAN CITY, N.J.

D.E. LINDEN, JR. 20081

DECEMBER 6, 1988





INSET 'A'
SCALE: 1" = 200'

46.05

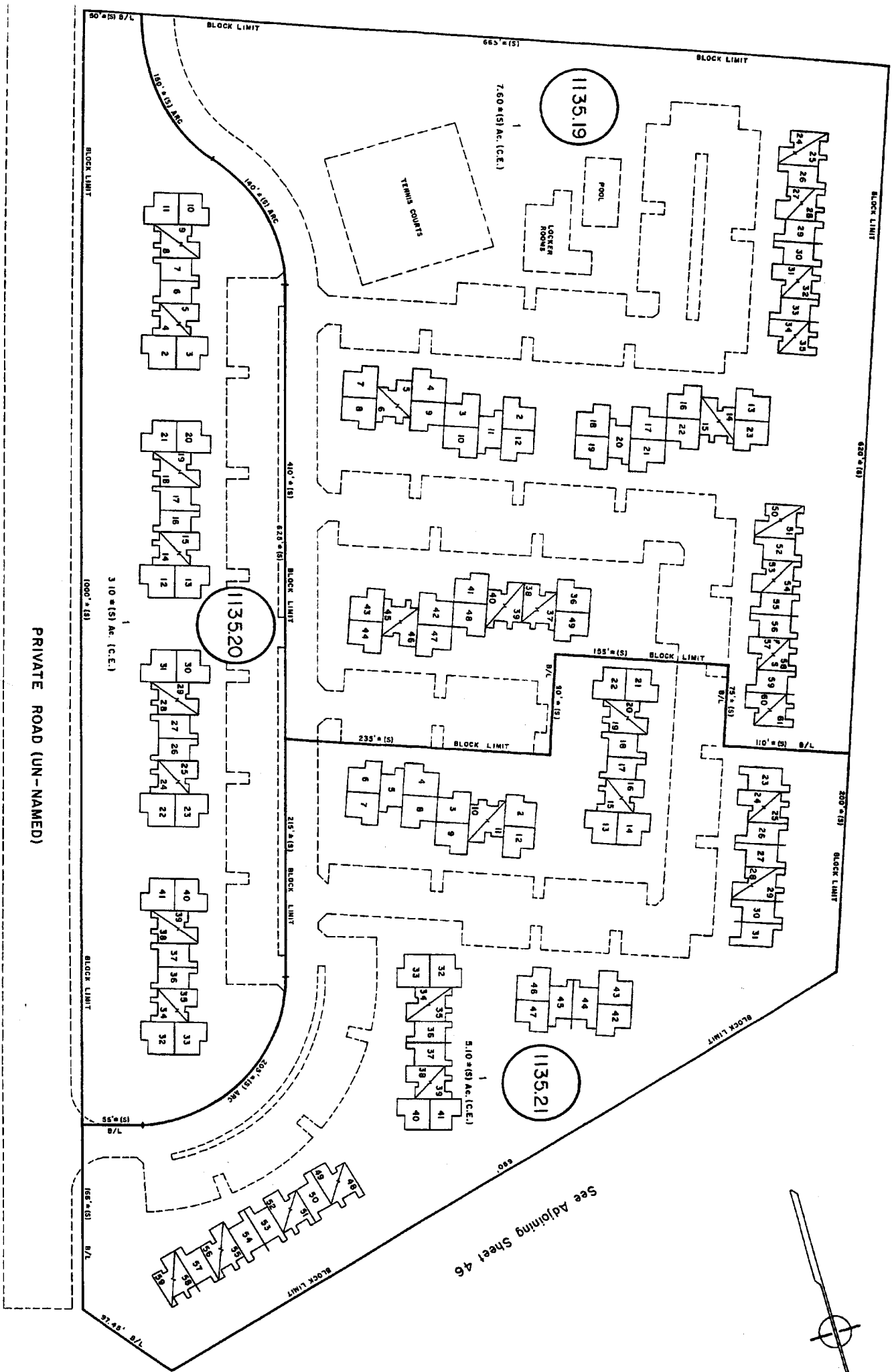
REVISIONS
NOV 12 - 88
NOV 11 - 88 - 80

TAX MAP
TOWNSHIP OF HAMILTON
ATLANTIC COUNTY, NEW JERSEY
SCALE: 1" = 50'
NOVEMBER 16, 1987

JOHN R. WALKER
OCEAN CITY, N. J.
P. O. BOX 1000

See Adjoining Sheet 46

See Adjoining Sheet 46.03



NOTE:
 HIGHER NUMBER = UPPER FLOOR
 LOWER NUMBER = LOWER FLOOR

See Adjoining Sheet 46

PRIVATE ROAD (UN-NAMED)

NEW JERSEY DEPARTMENT OF TREASURY
 DIVISION OF REVENUE
 LOCAL PROPERTY AND PUBLIC UTILITY TAXES
 APPROVED AS A TAX MAP PURSUANT TO THE
 ACTING COMMISSIONER OF REVENUE
 FOR THE COUNTY OF ATLANTIC
 COUNTY OF ATLANTIC
 BY: *John R. Walker* REGISTRAR
 DATE: 9/22/85 SERIAL NO. 85-4

TAX MAP
 TOWNSHIP OF HAMILTON
 ATLANTIC COUNTY, NEW JERSEY
 SCALE: 1" = 50'
 JOHN R. WALKER
 OCEAN CITY, N.J.
 M.P. LICENSE NO. 18274
 SEPTEMBER 24, 1985

WPA15-1-85
REVISIONS

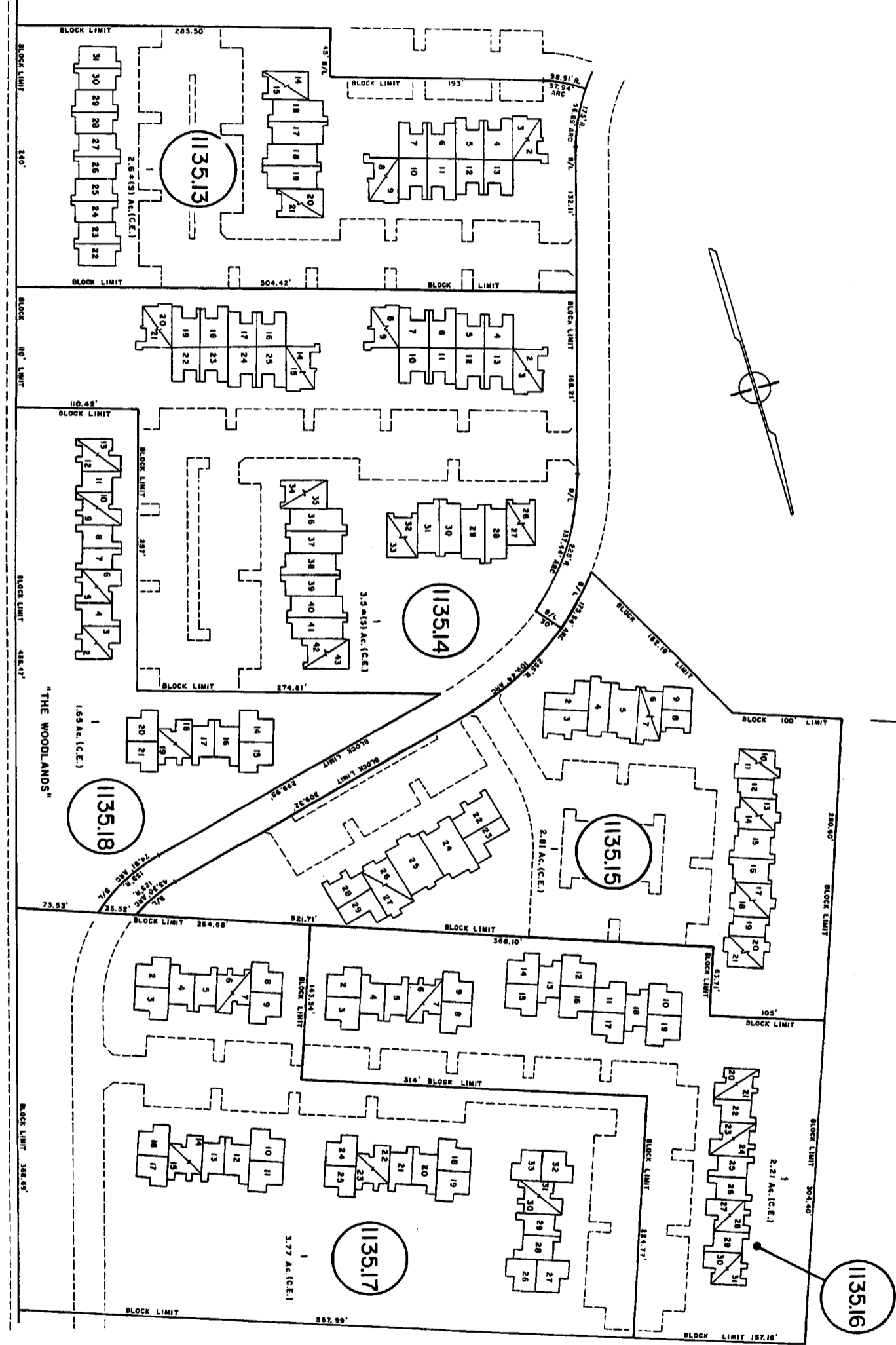
46.04
150

See Adjoining Sheet 46.02

See Adjoining Sheet 46

46.03

See Adjoining Sheet 46.02



See Adjoining Sheet 46.04

NOTE:
HIGHER NUMBER = UPPER FLOOR
LOWER NUMBER = LOWER FLOOR

See Adjoining Sheet 46

ANY AND ALL REVISIONS OR THE REVISION LOCAL PROPERTY AND PUBLIC LIMITS BRANCH APPROVED AS A TAX MAP PURSUANT TO THE PROVISIONS OF CHAPTER 173, LAWS OF 1982, FOR THE DISTRICT OF THE COUNTY OF HAMILTON, NEW JERSEY.

John R. Walker
JOHN R. WALKER, CIVIL ENGINEERING SECTION
P.E. No. 1154
NEW JERSEY
OCEAN CITY, N.J.
REVISED 10/1/84

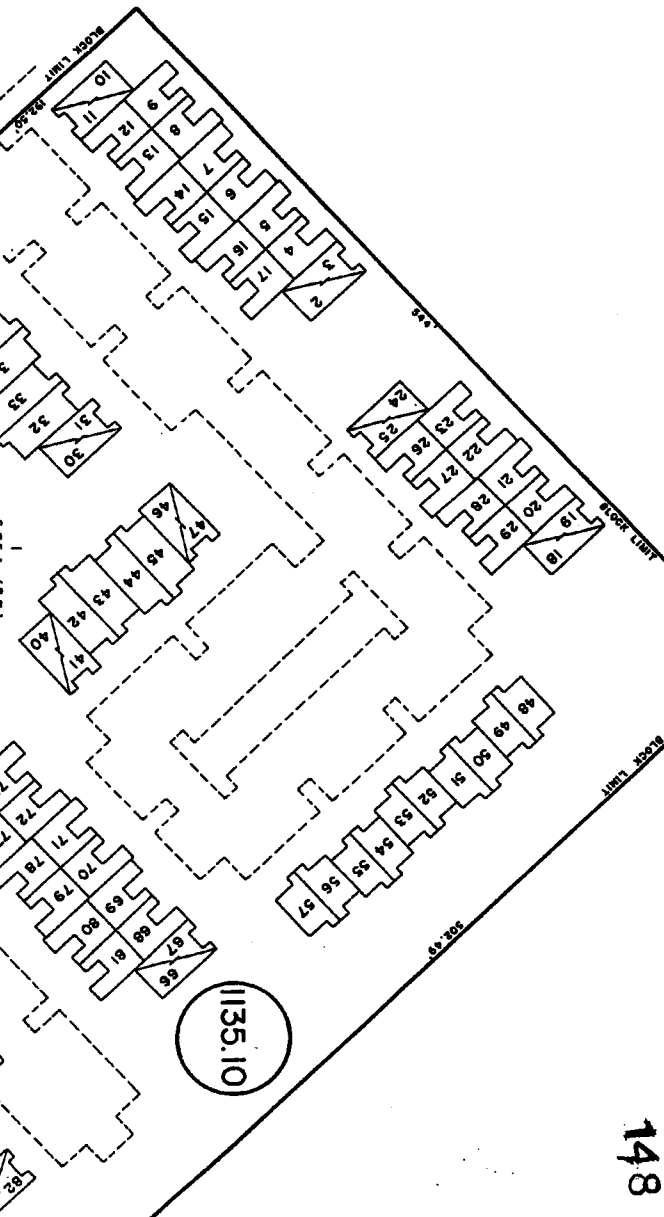
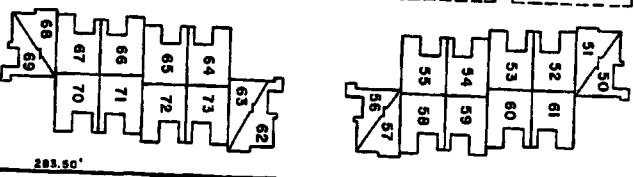
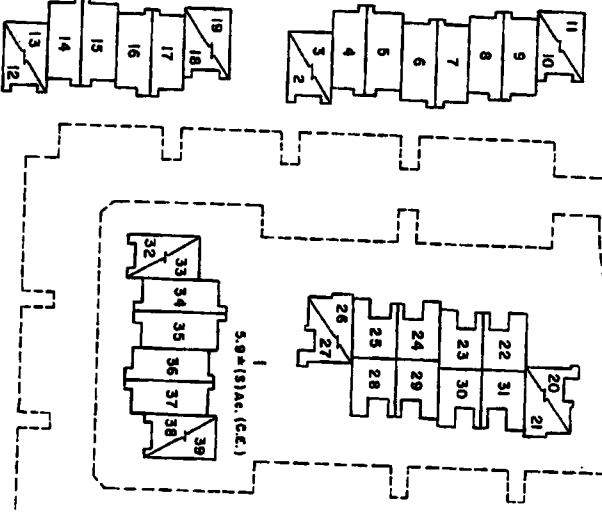
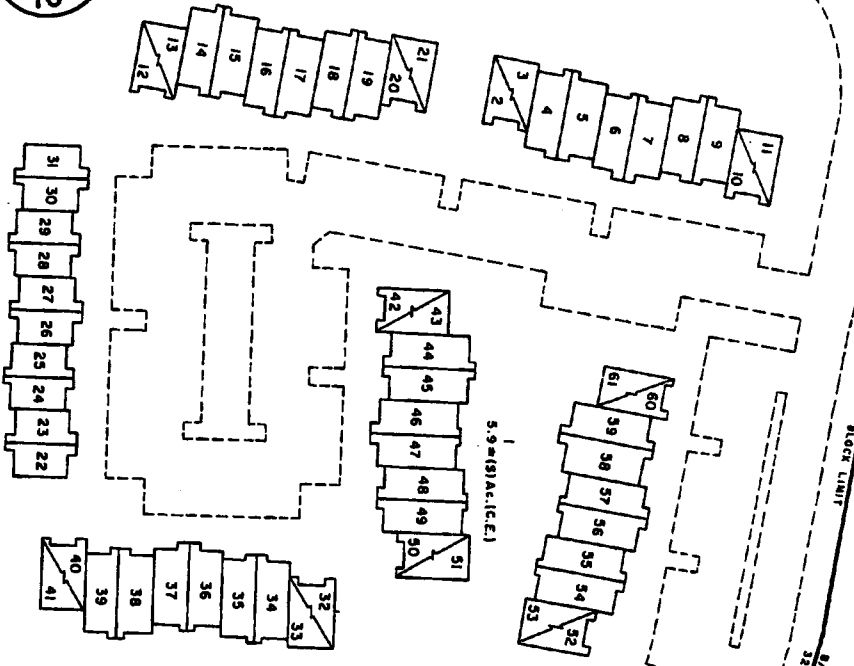
TAX MAP
TOWNSHIP OF HAMILTON
ATLANTIC COUNTY,
NEW JERSEY
OCTOBER 1, 1984

JOHN R. WALKER
OCEAN CITY, N.J.
REVISED 10/1/84

WPA 12-2-83
REVISIONS

See Adjoining Sheet 46 — See Adjoining Sheet 46.01
BLACK HORSE PIKE (U.S. ROUTE 322) 150' WIDE R.O.W.

1135.12



See Adjoining Sheet 46.01

See Adjoining Sheet 46

46-02

148

NEW JERSEY DEPARTMENT OF TREASURY
DIVISION OF TAXATION
LOCAL PROPERTY TAX MAP PREPARATION
REGULATIONS OF CHAPTER 175, LAWS OF 1912, ETC.
FOR THE DISTRICTS, TOWNSHIP OR TOWNSHIP
OF NEW JERSEY
John R. Walker P.E. & L.S.
U.S. 2154, CHIEF, DISTRICTING SECTION
DATE: MAY 1, 1980, STATION NO. 854

TAX MAP
TOWNSHIP OF HAMILTON
ATLANTIC COUNTY, NEW JERSEY
SCALE: 1" = 50'
DATE: MAY 1, 1980

JOHN R. WALKER
OCEAN CITY, N.J.
P. O. BOX 1000

See Adjoining Sheet 46.03

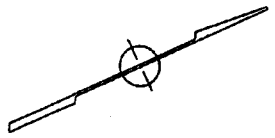
See Adjoining Sheet 46.03

See Adjoining Sheet 46

See Adjoining Sheet 46

See Adjoining Sheet 46.02

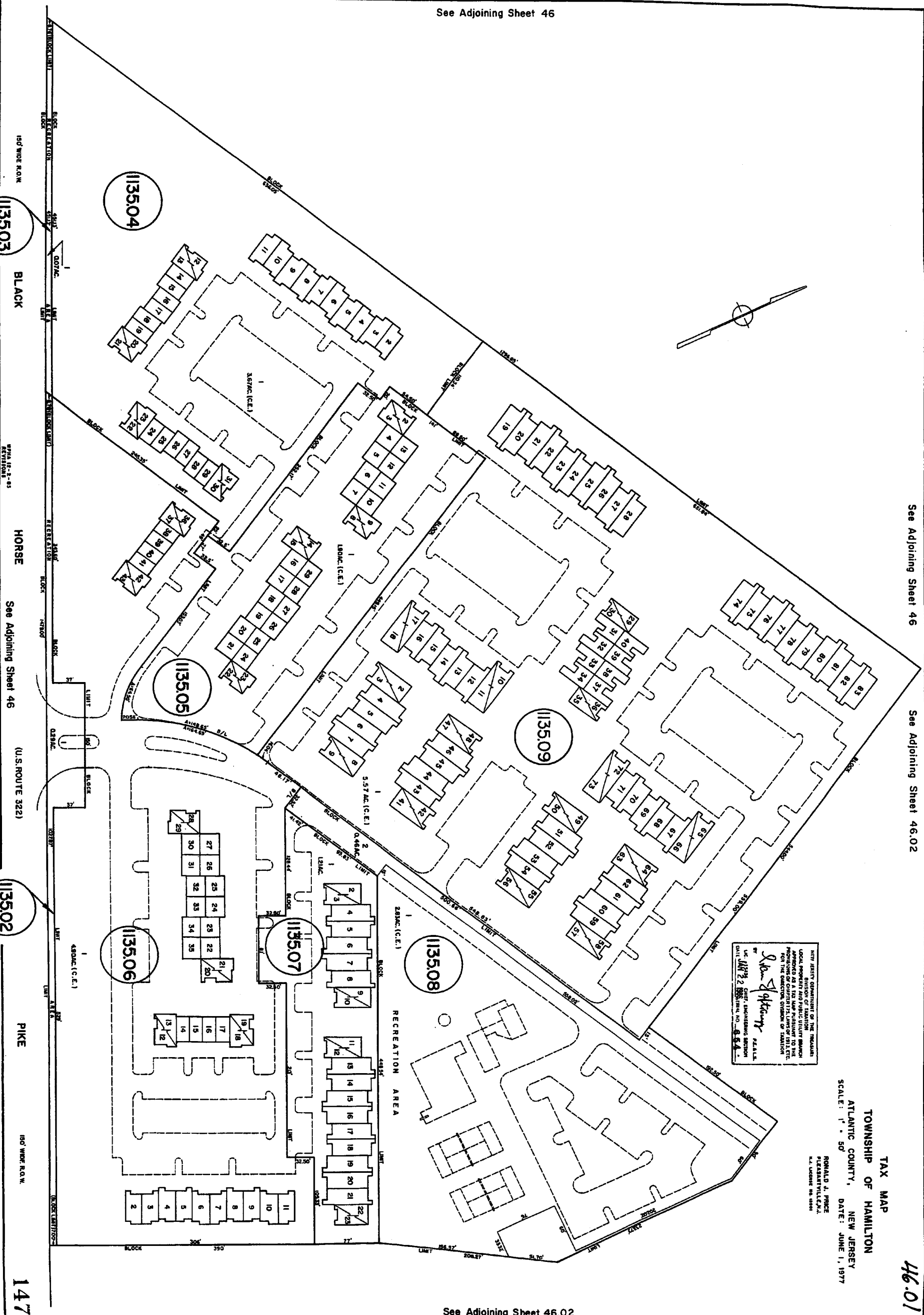
See Adjoining Sheet 46.02



CITY OF HAMILTON
 DIVISION OF TAXATION
 LOCAL PROPERTY AND PUBLIC UTILITY TAX
 MAP NO. 46.01
 FOR THE YEAR 1977
 PREPARED BY
 R. A. PRICE
 CHIEF ENGINEERING SECTION
 DATE: JUNE 1, 1977

TAX MAP
TOWNSHIP OF HAMILTON
ATLANTIC COUNTY, NEW JERSEY
 SCALE: 1" = 50'
 DATE: JUNE 1, 1977

46.01



BLACK

HORSE

PIKE

147

46
146

See Adjoining Sheet 47

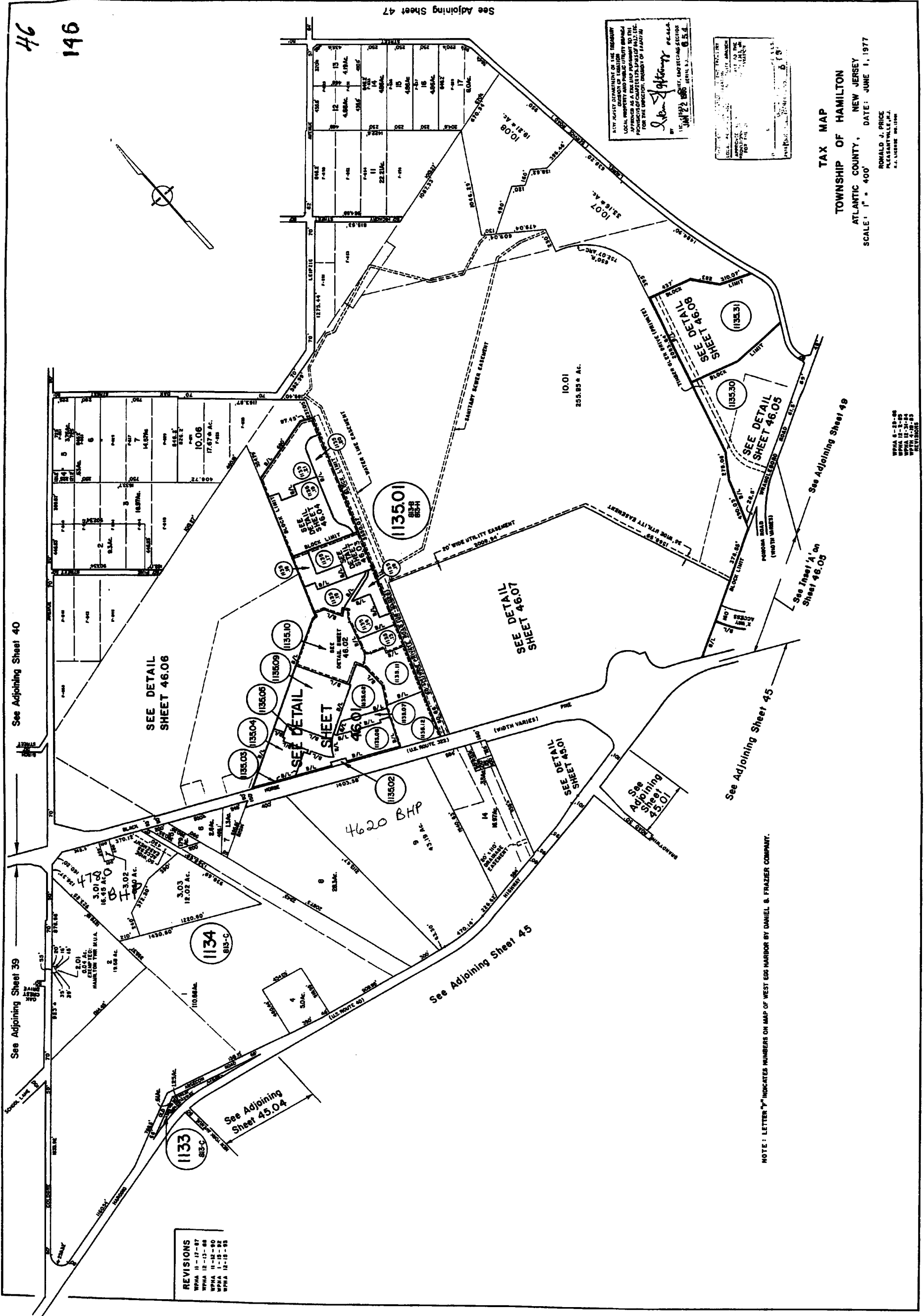
CITY OF HAMILTON
 OFFICE OF THE TAX MAP COMMISSIONER
 LOCAL GOVERNMENT AND PUBLIC UTILITIES DEPARTMENT
 APPROVED AS A FINAL MAP FOR THE
 PURPOSES OF CHAPTER 127 OF TITLE 54
 FOR THE DIRECTOR, DEPARTMENT OF TREASURY
 BY: *[Signature]* #2444
 JAN 22 1977
 SERIAL 1, 2, 3, 4, 5, 6

APPROVED FOR THE
 LOCAL GOVERNMENT
 BY: *[Signature]*
 DATE: *[Date]*

TAX MAP
TOWNSHIP OF HAMILTON
 ATLANTIC COUNTY, NEW JERSEY
 SCALE: 1" = 400'
 DATE: JUNE 1, 1977
 RONALD J. PRICE
 PLANNING & ENGINEERING
 42. USBORO RD. N.J.

WPMA 8-19-66
 WPMA 12-3-69
 WPMA 12-31-69
 WPMA 12-31-70
 REVISIONS

REVISIONS
 WPMA 11-17-87
 WPMA 12-13-88
 WPMA 11-12-90
 WPMA 1-19-92
 WPMA 12-18-95



See Adjoining Sheet 39

SEE DETAIL SHEET 46.06

SEE DETAIL SHEET 46.01

SEE DETAIL SHEET 46.07

See Adjoining Sheet 45

See Inset 'A' on Sheet 46.05

See Adjoining Sheet 49

See Adjoining Sheet 45

NOTE: LETTER "P" INDICATES NUMBERS ON MAP OF WEST EGG HARBOR BY DANIEL & FRAZIER COMPANY.

45-01

See Adjoining Sheet 45

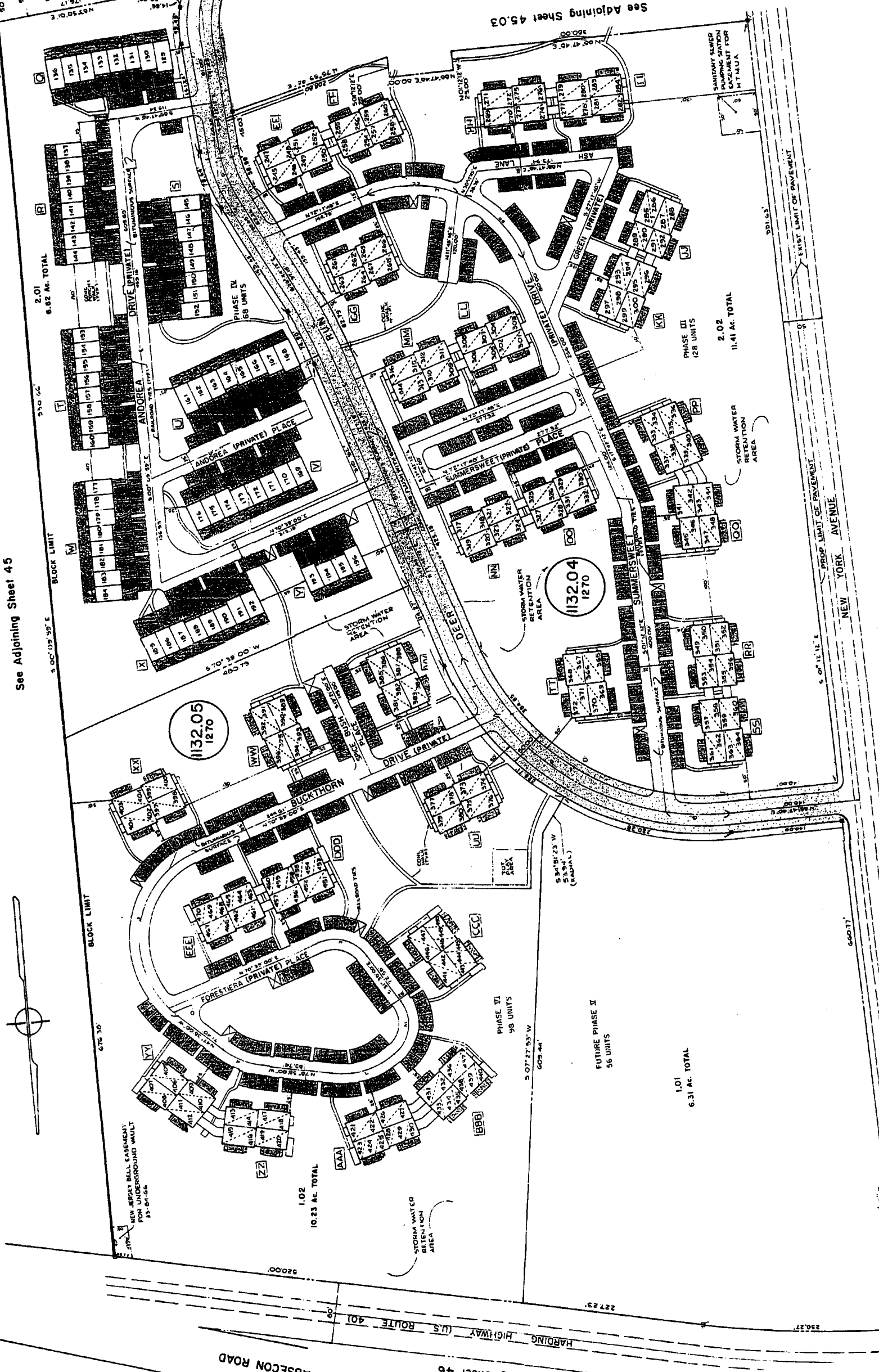
See Adjoining Sheet 45.03

See Adjoining Sheet 45.03

TAX MAP
TOWNSHIP OF HAMILTON
ATLANTIC COUNTY, NEW JERSEY
SCALE: 1" = 60'
FEBRUARY 11, 1993

JOHN R. WALKER
OCEAN CITY, N.J.
P. O. BOX 1000

See Adjoining Sheet 45



OLD ABSECON ROAD

See Adjoining Sheet 46

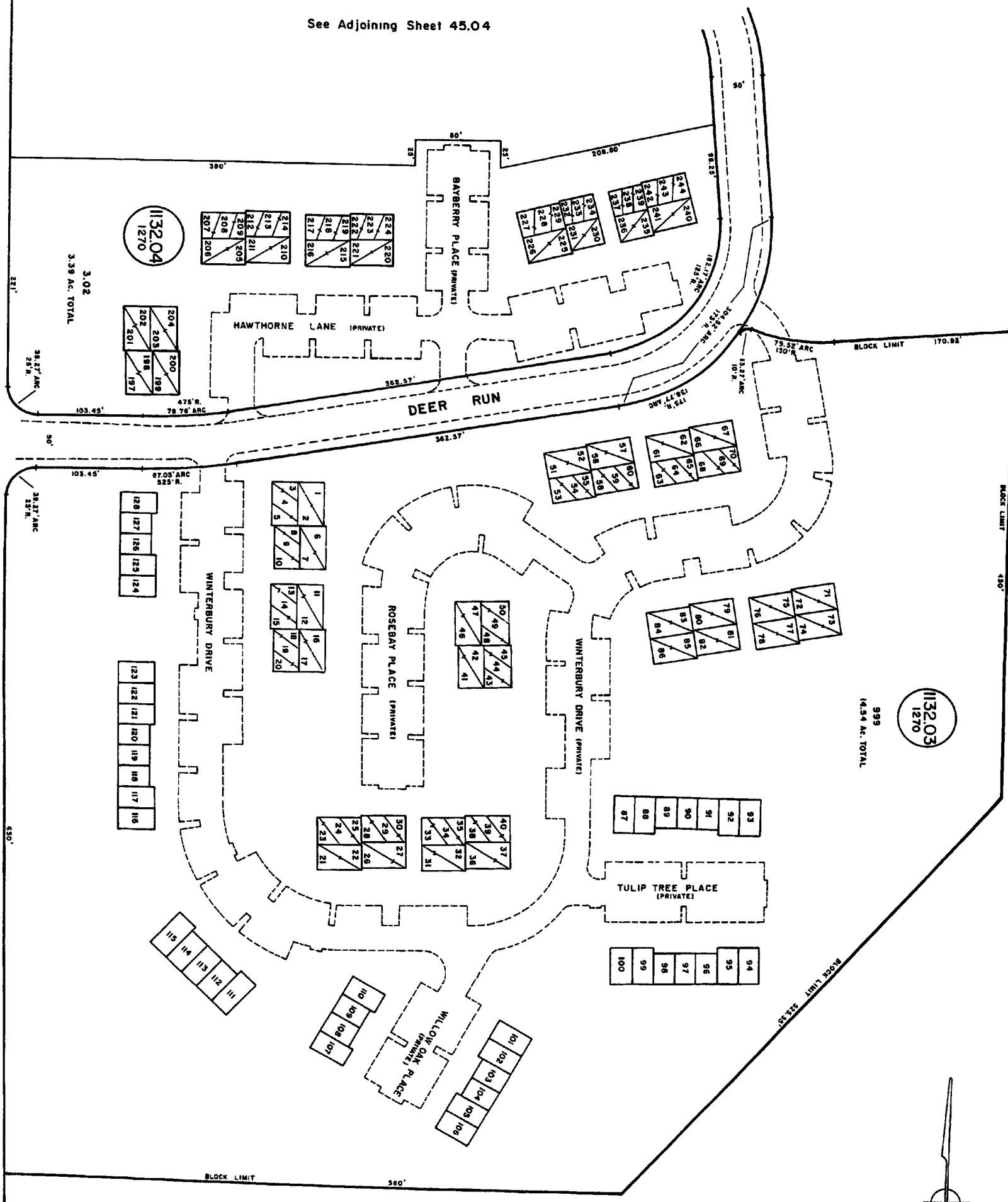
NEW YORK AVENUE

REVISIONS
 7-1-88
 8-25-88
 2-11-89

See Adjoining Sheet 45

45.03

144



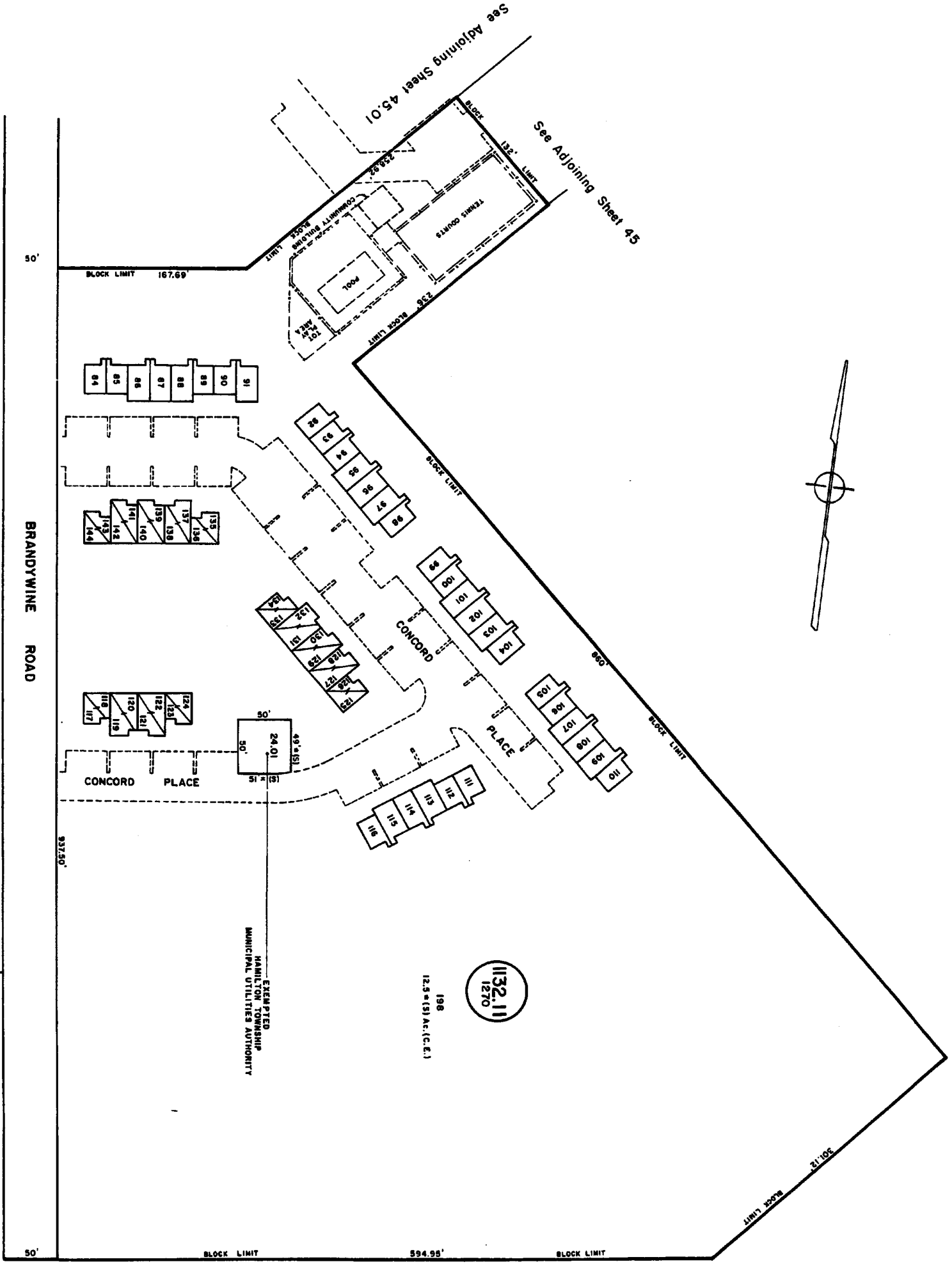
See Adjoining Sheet 45.04

See Adjoining Sheet 45

See Adjoining Sheet 45

NEW YORK AVENUE

TAX MAP
 TOWNSHIP OF HAMILTON
 ATLANTIC COUNTY, NEW JERSEY
 SCALE: 1" = 50'
 JOHN R. WALKER
 OCEAN CITY, N.J.
 SEPTEMBER 12, 1986



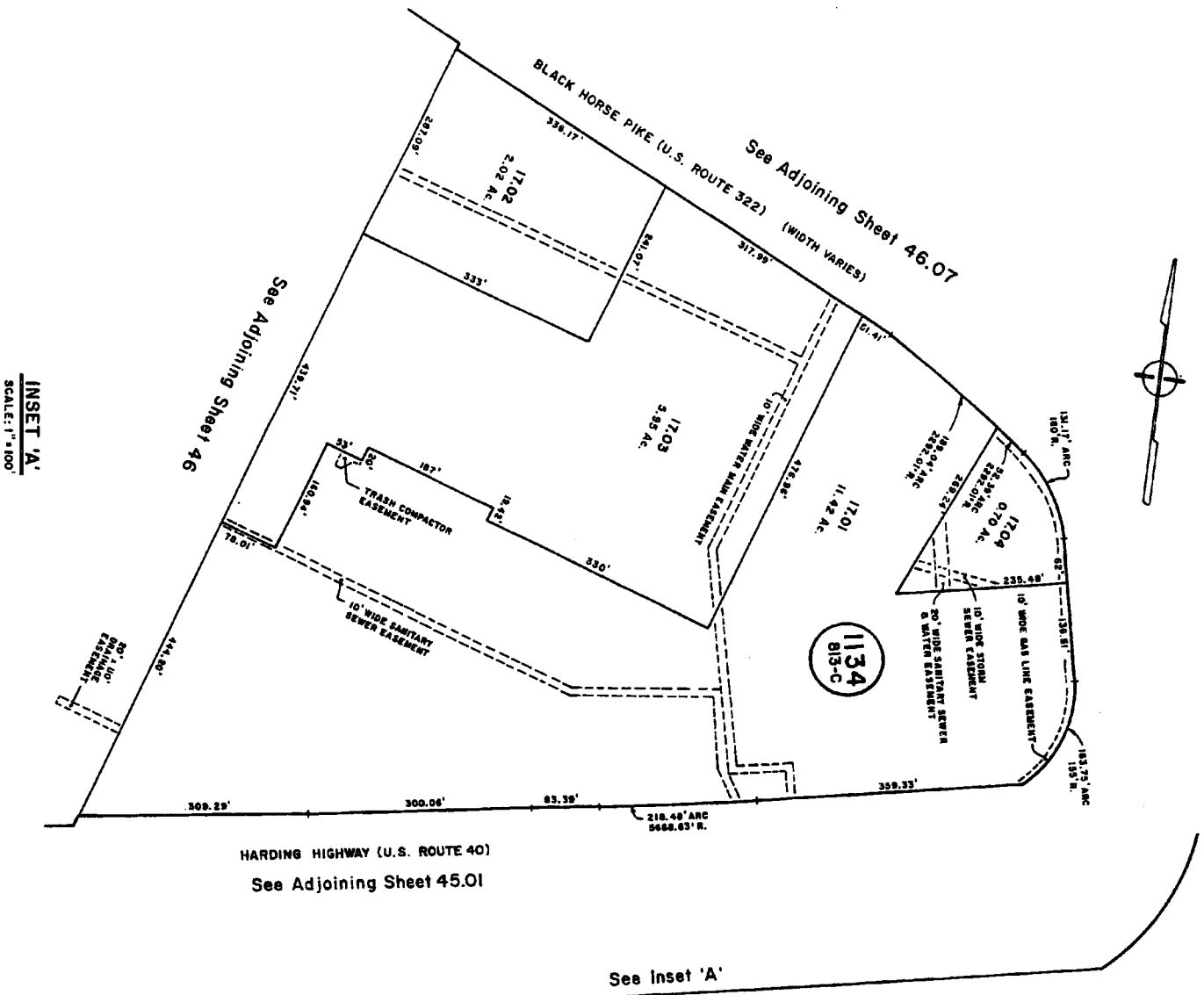
See Adjoining Sheet 45

See Adjoining Sheet 45

THIS MAP IS A PRELIMINARY MAP OF THE TOWNSHIP
 LOCAL PROPERTY AND PUBLIC UTILITY SEARCH
 APPROVED AS A TAX MAP PURSUANT TO THE
 PROVISIONS OF THE TAX MAP ACT OF 1954
 FOR THE DISTRICT OF HAMILTON
 BY: *[Signature]* CLERK, DISTRICT SECTION
 OF: HAMILTON TOWNSHIP, N.J.
 DATE: 8/16/84

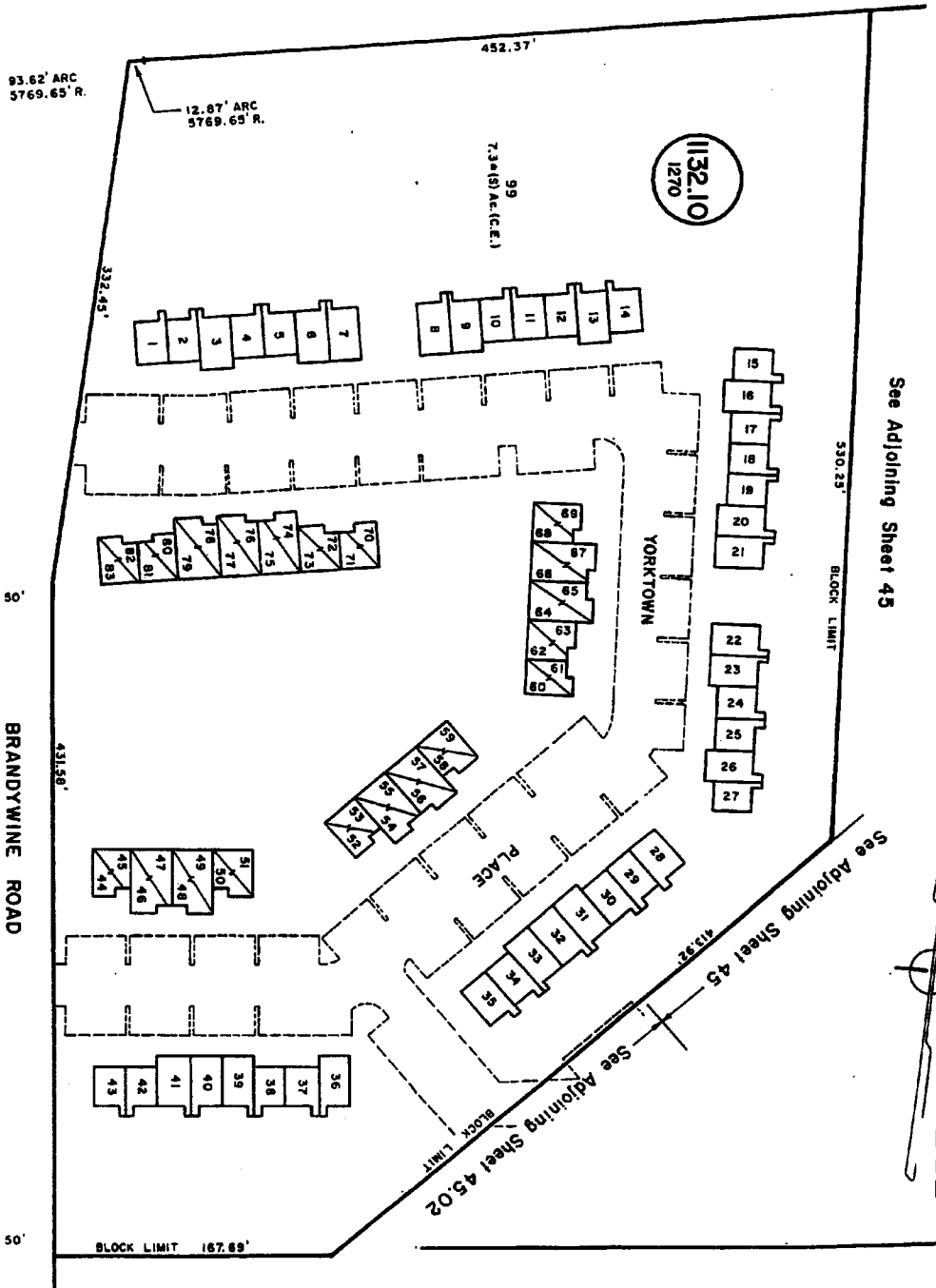
TAX MAP
 TOWNSHIP OF HAMILTON
 ATLANTIC COUNTY, NEW JERSEY
 SCALE: 1" = 50'
 AUGUST 16, 1984

JOHN R. WALKER
 OCEAN CITY, N.J.
 N.J. LICENSE NO. 10184



INSET 'A'
SCALE: 1" = 100'

HARDING HIGHWAY (U.S. ROUTE 40)
WIDTH VARIES



45.01
142

TAX MAP
TOWNSHIP OF HAMILTON
ATLANTIC COUNTY, NEW JERSEY
AUGUST 29, 1986
JOHN R. WALKER
OCEAN CITY, N.J.
P.L. ENGINE NO. 1084

REVISIONS
 WRPA 11-12-80
 WRPA 5-1-82
 WRPA 1-1-82

See Adjoining Sheet 39

See Adjoining Sheet 46

See Adjoining Sheet 48.05



See Adjoining Sheet 39 Sheet 39.01 Sheet 39.02 See Adjoining Sheet 39.08

See Adjoining Sheet 37

See Adjoining Sheet 44

See Adjoining Sheet 48

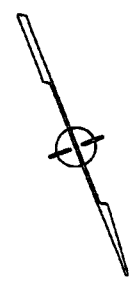
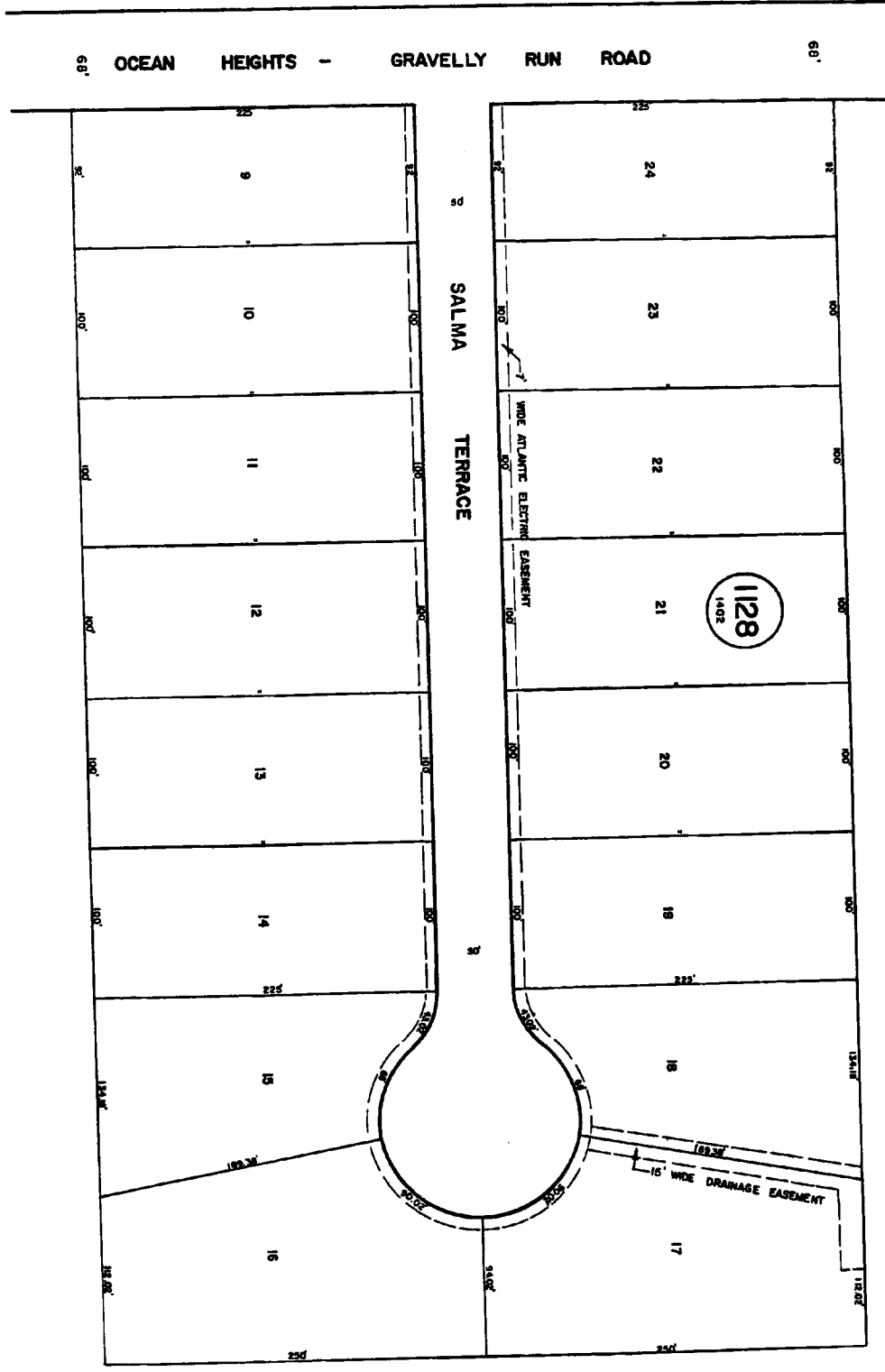
See Adjoining Sheet 49

THE COUNTY OF ATLANTIC COUNTY, NEW JERSEY
 LOCAL BOARD OF TAXATION
 DIVISION OF TAXATION
 APPROVED AND ORDERED FOR THE BOARD
 OF TAXATION, AND FOR THE PURPOSES OF THE
 PROVISIONS OF CHAPTER 17A, PART OF THE
 REVISIONS OF THE TAXATION CODE OF ATLANTIC COUNTY,
 NEW JERSEY, AS AMENDED.
 DATE: JUNE 1, 1977
 RONALD J. PRICE
 COUNTY CLERK
 ATLANTIC COUNTY, NEW JERSEY

THE STATE OF NEW JERSEY
 DEPARTMENT OF TREASURY
 DIVISION OF TAXATION
 APPROVED AND ORDERED FOR THE BOARD
 OF TAXATION, AND FOR THE PURPOSES OF THE
 PROVISIONS OF CHAPTER 17A, PART OF THE
 REVISIONS OF THE TAXATION CODE OF ATLANTIC COUNTY,
 NEW JERSEY, AS AMENDED.
 DATE: JUNE 1, 1977
 RONALD J. PRICE
 COUNTY CLERK
 ATLANTIC COUNTY, NEW JERSEY

TAX MAP
 TOWNSHIP OF HAMILTON
 ATLANTIC COUNTY, NEW JERSEY
 SCALE: 1" = 400'
 DATE: JUNE 1, 1977

See Adjoining Sheet 43.02



See Adjoining Sheet 44

TAX MAP
TOWNSHIP OF HAMILTON
NEW JERSEY
DATE: JUNE 1, 1977
RONALD J. PRICE
PLANNING ENGINEER
P.O. BOX 100
HAMILTON, N.J. 08610

THIS TAX MAP WAS PREPARED BY THE TOWNSHIP OF HAMILTON, NEW JERSEY, IN ACCORDANCE WITH THE PROVISIONS OF CHAPTER 178, LAWS OF 1975, AND THE PROVISIONS OF CHAPTER 178, LAWS OF 1976, AND THE PROVISIONS OF CHAPTER 178, LAWS OF 1977, FOR THE DIVISION OF TAXATION OF NEW JERSEY.

NEW JERSEY DEPARTMENT OF THE TREASURY
DIVISION OF TAXATION
LOCAL GOVERNMENT TAX MAPS
APPROVED AS TO THE ACCURACY OF THE
PROVISIONS OF CHAPTER 178, LAWS OF 1975, ETC.
FOR THE DIVISION OF TAXATION OF NEW JERSEY

Ronald J. Price
R. J. PRICE, CHIEF ENGINEERING SECTION
JAN 22 1988
P. 11.11.88

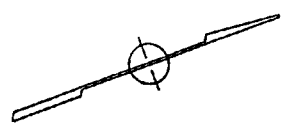
See Adjoining Sheet 44

REVISIONS
WPA 1-10-31
WPA 1-12-31

See Adjoining Sheet 37

See Adjoining Sheet 36.04

NOTE: LETTER "T" INDICATES NUMBERS ON MAP OF THE LMA BY D.L. RISLEY.



See Adjoining Sheet 42.04

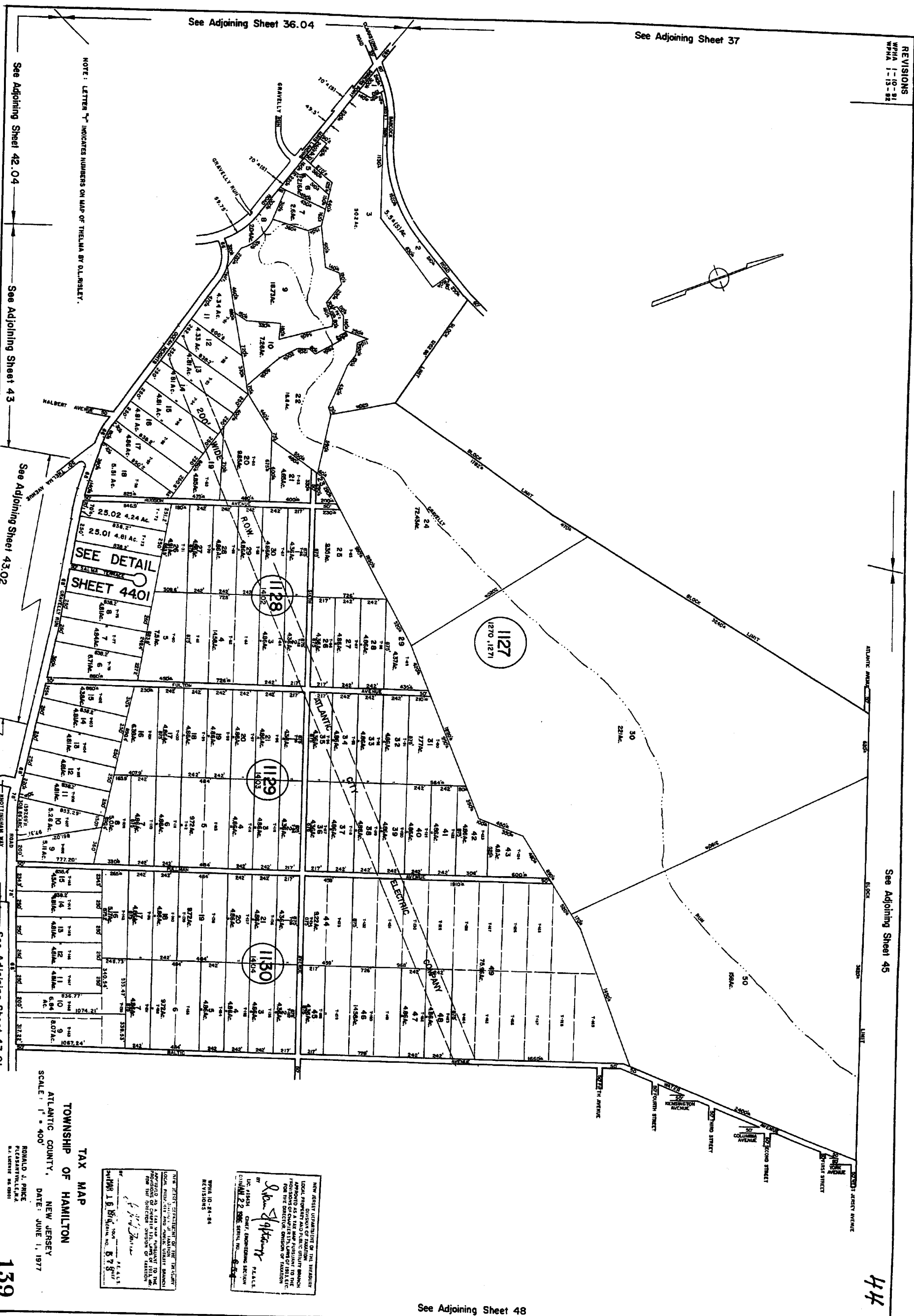
See Adjoining Sheet 43

See Adjoining Sheet 43.02

See Adjoining Sheet 43.04

See Adjoining Sheet 43.01

See Adjoining Sheet 45



44

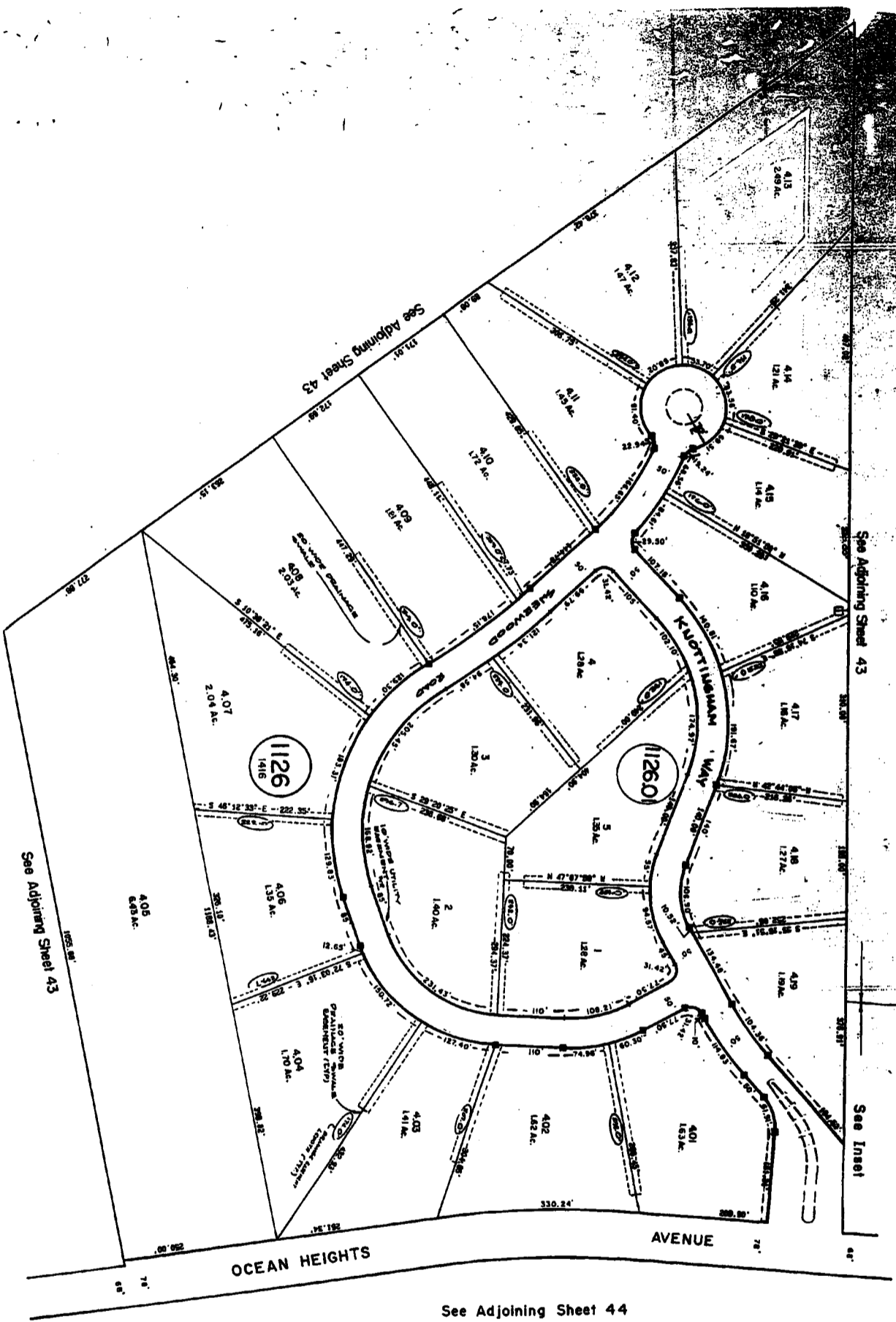
See Adjoining Sheet 48

NEW JERSEY DEPARTMENT OF TREASURY
DIVISION OF TAXATION
LOCAL PROPERTY AND PUBLIC UTILITY TAXES
APPROPRIATE TO THE COUNTY OF HAMILTON
FOR THE YEAR ENDING DECEMBER 31, 1977
LOCAL PROPERTY TAX MAP NO. 139
DATE: JUNE 1, 1977

NEW JERSEY DEPARTMENT OF TREASURY
DIVISION OF TAXATION
LOCAL PROPERTY AND PUBLIC UTILITY TAXES
APPROPRIATE TO THE COUNTY OF HAMILTON
FOR THE YEAR ENDING DECEMBER 31, 1977
LOCAL PROPERTY TAX MAP NO. 139
DATE: JUNE 1, 1977

TAX MAP
TOWNSHIP OF HAMILTON
ATLANTIC COUNTY, NEW JERSEY
SCALE: 1" = 400'
DATE: JUNE 1, 1977
RONALD J. PRICE
PLANNING DIRECTOR

139

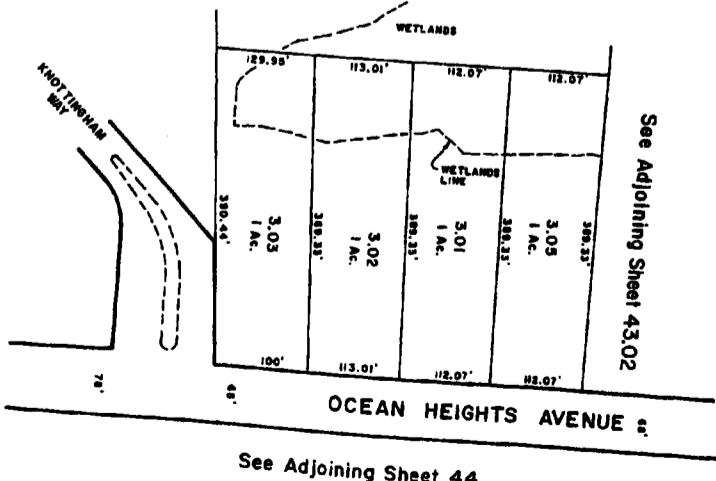


See Adjoining Sheet 43

See Adjoining Sheet 43

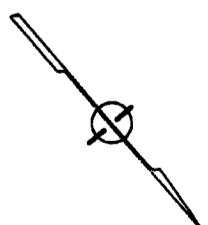
See Inset

See Adjoining Sheet 44

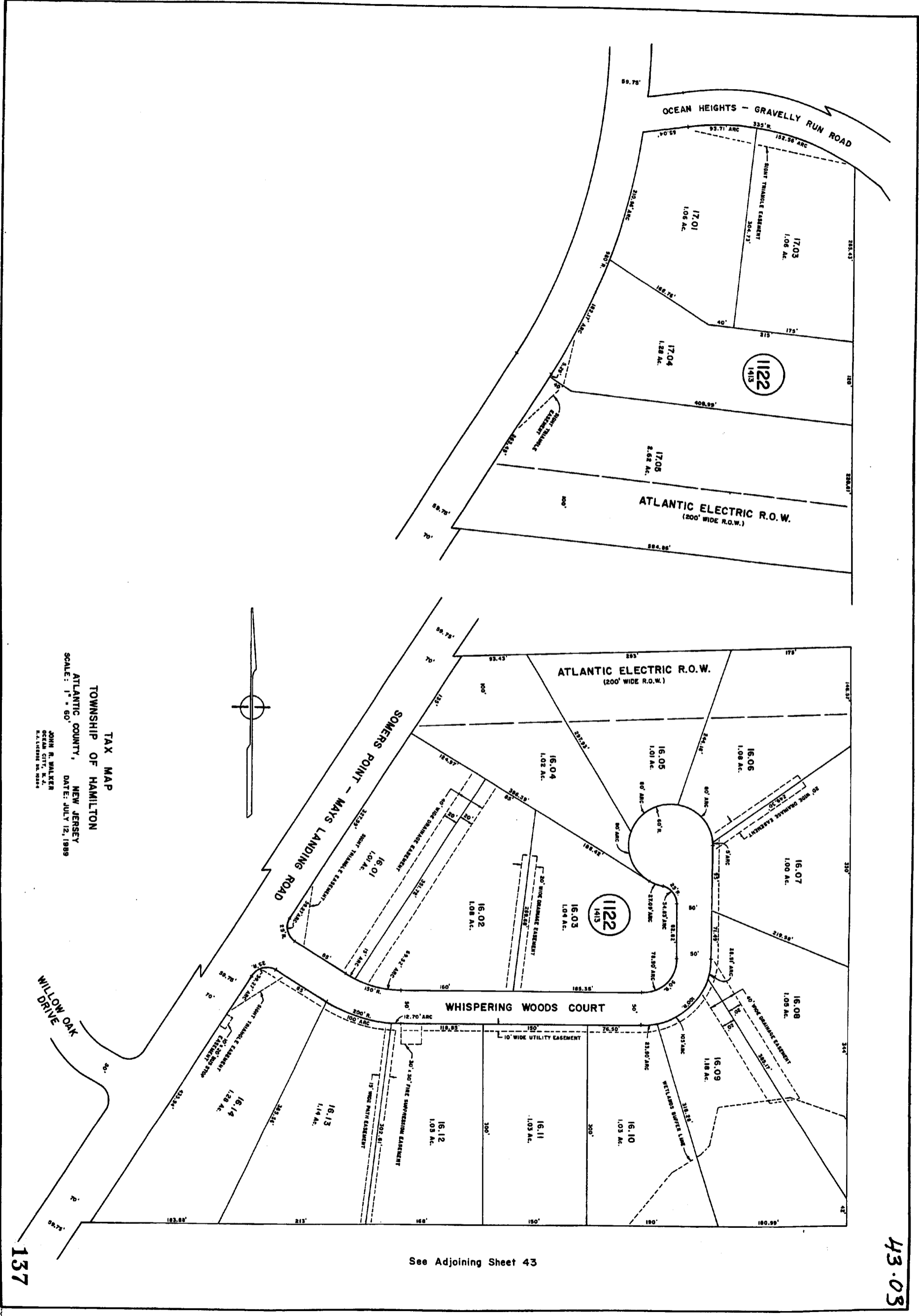


INSET
 SCALE: 1" = 100'

See Adjoining Sheet 44



TAX MAP
 TOWNSHIP OF HAMILTON
 ATLANTIC COUNTY, NEW JERSEY
 SCALE: 1" = 100'
 JOHN B. WALKER
 OCEAN CITY, N.J.
 OCTOBER 6, 1989
 P.L. NUMBER 00, 2000



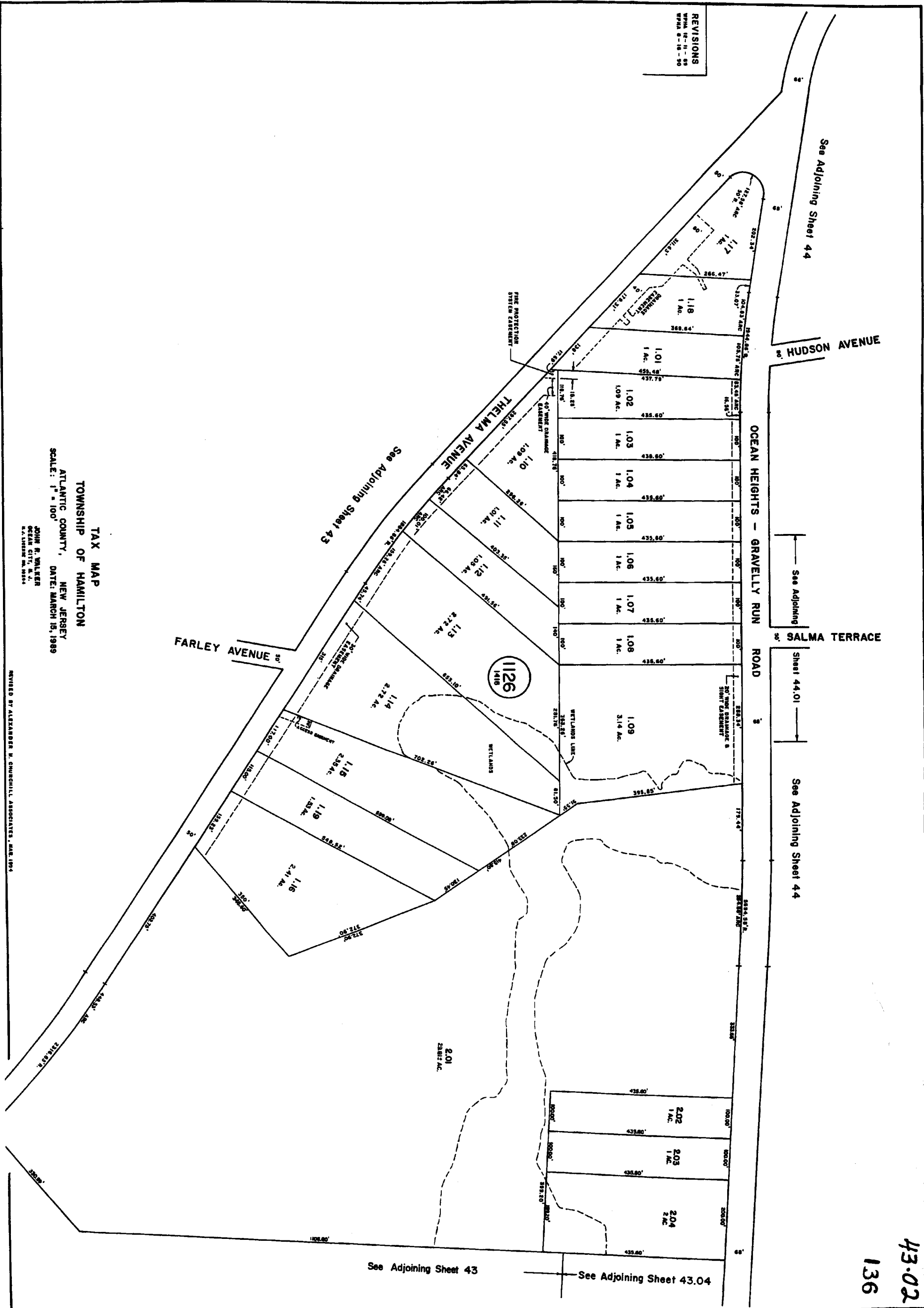
TAX MAP
 TOWNSHIP OF HAMILTON
 ATLANTIC COUNTY, NEW JERSEY
 SCALE: 1" = 60'
 DATE: JULY 12, 1989

JOHN R. WALKER
 OCEAN CITY, N.J.
 N.J. LICENSE NO. 10284



See Adjoining Sheet 43

REVISIONS
 WPA 12-11-88
 WPA 8-18-90



See Adjoining Sheet 44

HUDSON AVENUE

OCEAN HEIGHTS - GRAVELLY RUN ROAD

SALMA TERRACE

See Adjoining Sheet 43

FARLEY AVENUE

Sheet 44.01

See Adjoining Sheet 44

See Adjoining Sheet 43

See Adjoining Sheet 43.04

TAX MAP
 TOWNSHIP OF HAMILTON
 ATLANTIC COUNTY, NEW JERSEY
 SCALE: 1" = 100'
 DATE: MARCH 15, 1989

JOHN R. WALKER
 DEEDS CITY, N.J.
 N.J. SURVEYOR NO. 1954

DESIGNED BY ALEXANDER W. GURCHILL ASSOCIATES, INC. 1974

43-02
 136

43.01

See Adjoining Sheet 44

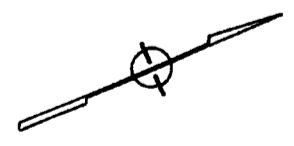
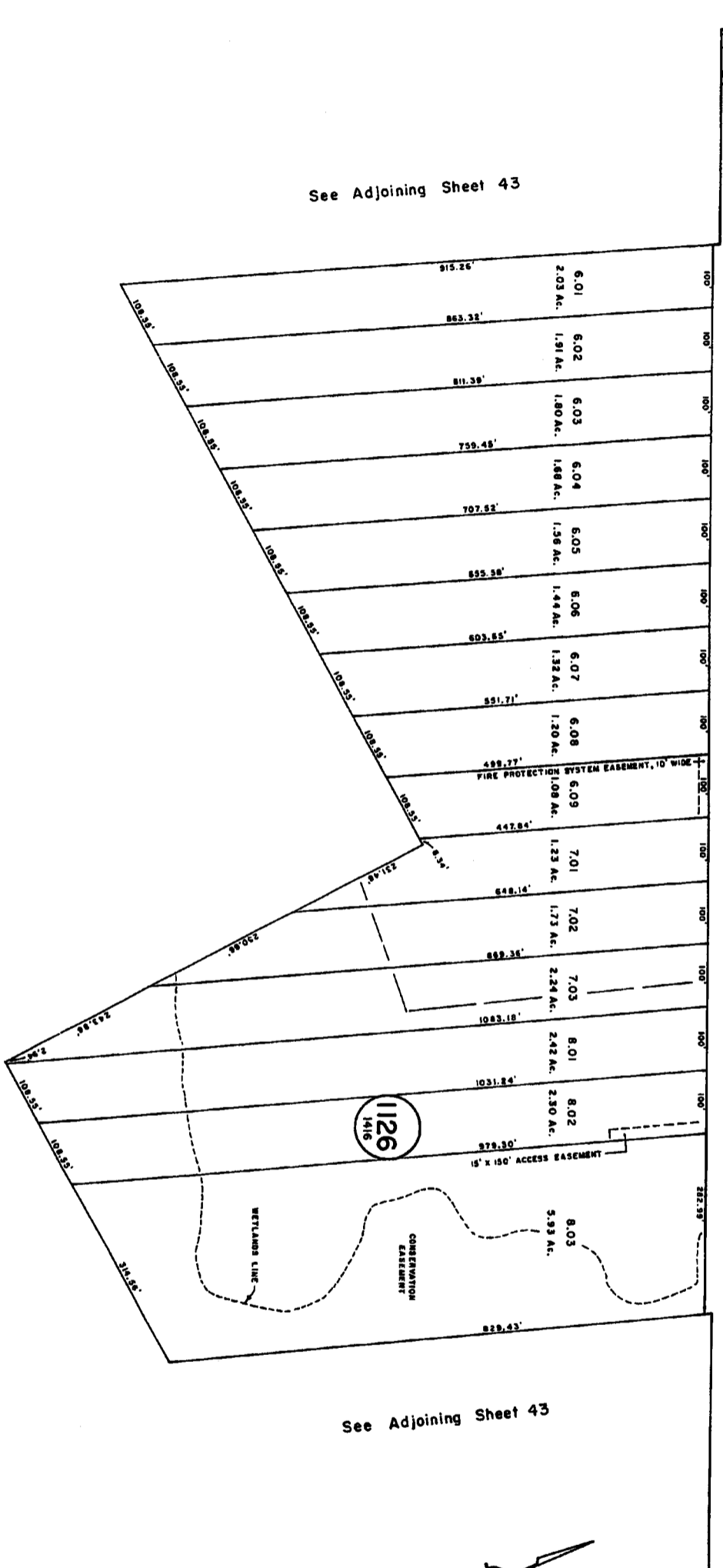
See Adjoining Sheet 48

OCEAN HEIGHTS AVENUE (GRAVELLY RUN ROAD)

BALTIC AVE.

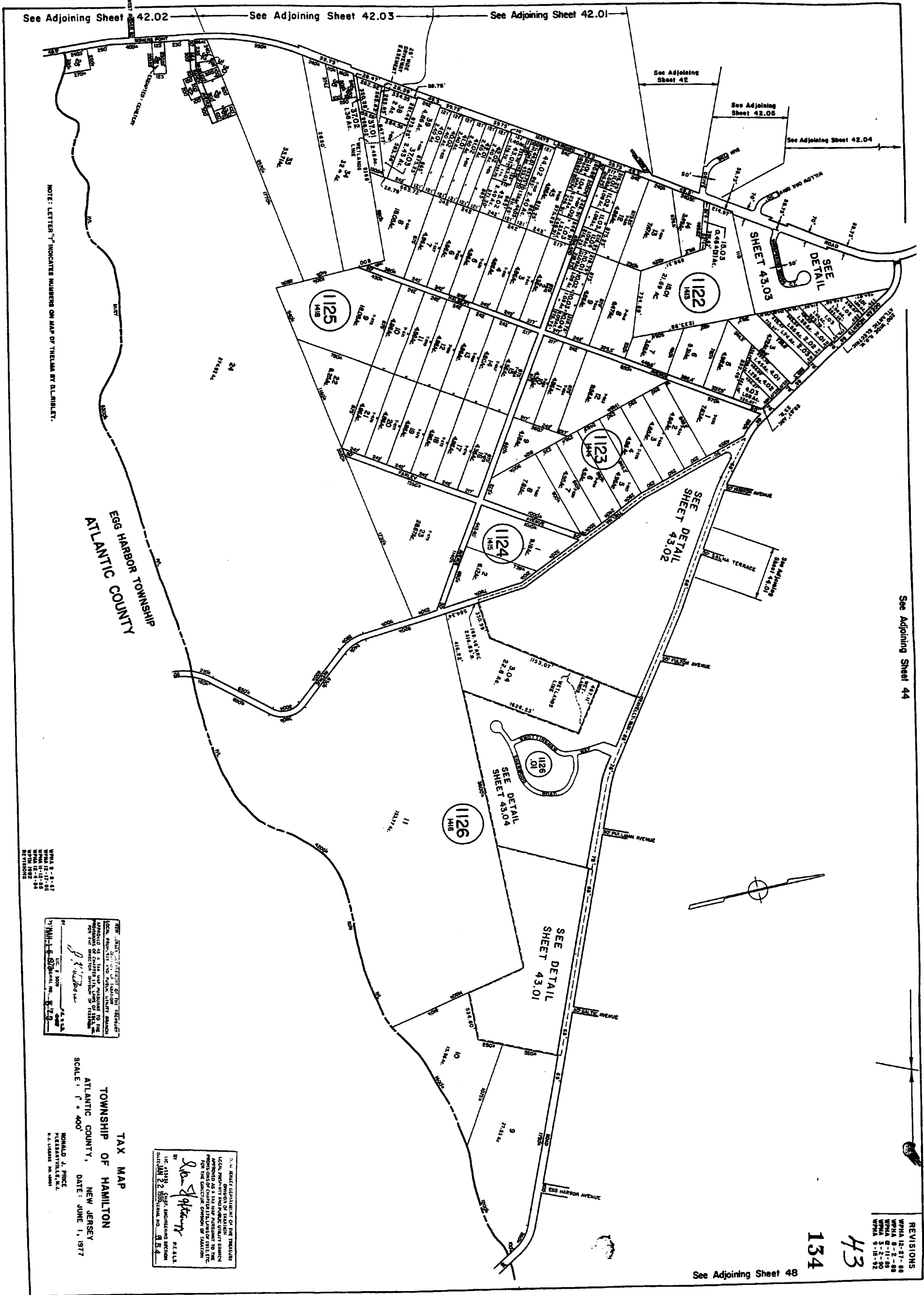
See Adjoining Sheet 43

See Adjoining Sheet 43



See Adjoining Sheet 43

TAX MAP
 TOWNSHIP OF HAMILTON
 ATLANTIC COUNTY, NEW JERSEY
 JOHN R. WALKER
 SCENIC CITY, N.J.
 DATE: JUNE 8, 1987
 SCALE: 1" = 100'



NOTE: LETTER "M" INDICATES NUMBERS ON MAP OF THE LMA BY D.L. MILETT.

ESSEX HARBOR TOWNSHIP
ATLANTIC COUNTY

WMMA 9-8-87
WMMA 12-17-88
WMMA 12-1-89
WMMA 12-1-90
REVISIONS

THE STATE DEPARTMENT OF THE TREASURY
LOCAL, COUNTY, CITY AND TOWNSHIP TAX MAPS
APPROVED AS A TAX MAP PURSUANT TO THE
PROVISIONS OF CHAPTER 123, LWS OF 1971, ETC.
FOR THE COUNTY OF ATLANTIC, NEW JERSEY
DATE: JUN 22 1977
BY: *[Signature]*
TITLE: TAX MAP
NO. 134

TAX MAP
TOWNSHIP OF HAMILTON
ATLANTIC COUNTY, NEW JERSEY
DATE: JUNE 1, 1977
SCALE: 1" = 400'
RONALD L. PRICE
PLANNING ENGINEER
P.E. LICENSE NO. 101

N.J. STATE DEPARTMENT OF THE TREASURY
LOCAL, COUNTY, CITY AND TOWNSHIP TAX MAPS
APPROVED AS A TAX MAP PURSUANT TO THE
PROVISIONS OF CHAPTER 123, LWS OF 1971, ETC.
FOR THE COUNTY OF ATLANTIC, NEW JERSEY
DATE: JUN 22 1977
BY: *[Signature]*
TITLE: TAX MAP
NO. 134

REVISIONS
WMMA 12-27-88
WMMA 8-2-89
WMMA 8-11-89
WMMA 5-16-92

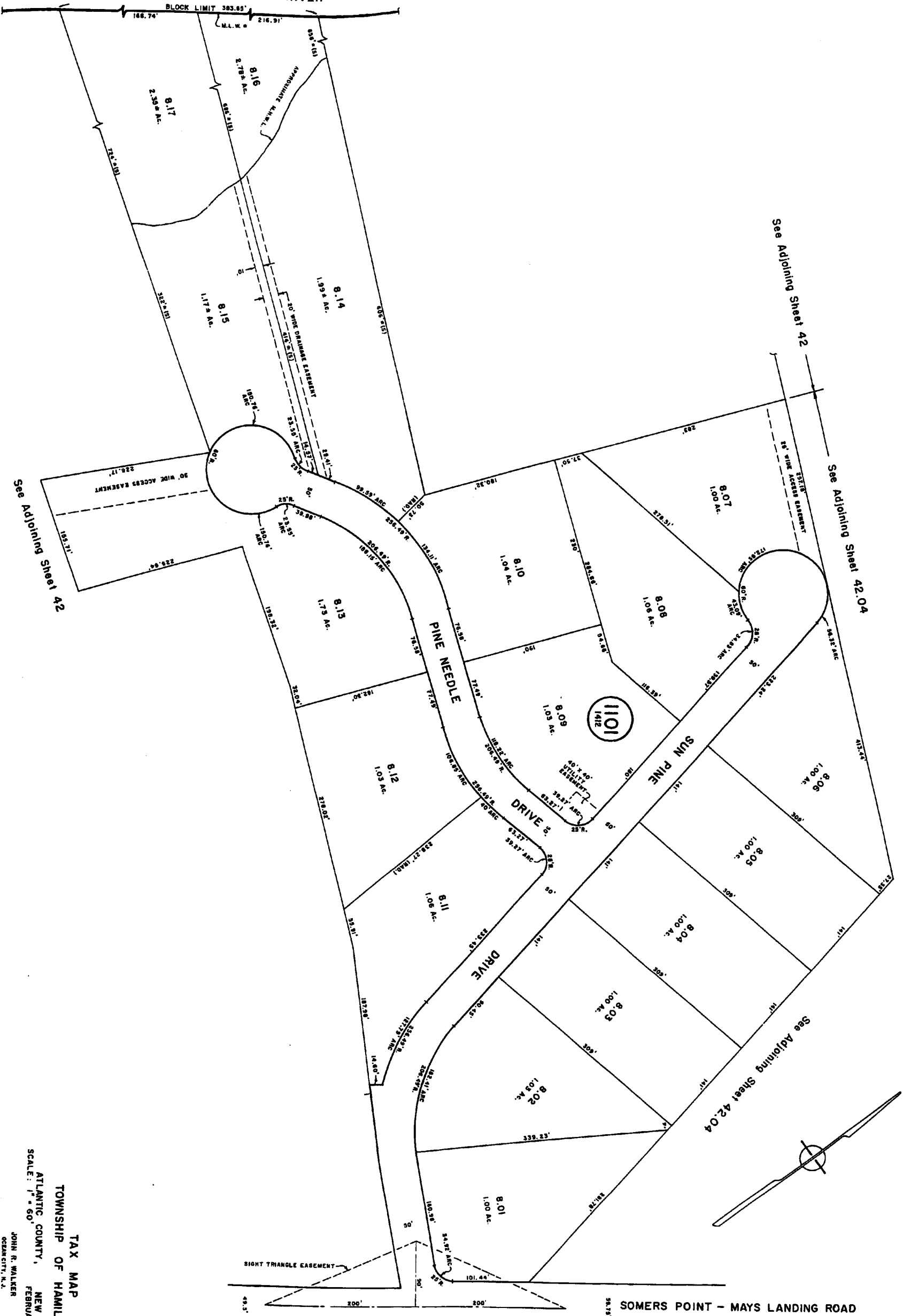
43
134

See Adjoining Sheet 48

GREAT EGG HARBOR RIVER

BLOCK LIMIT 383.85'

168.74' M.L.W. 216.91'



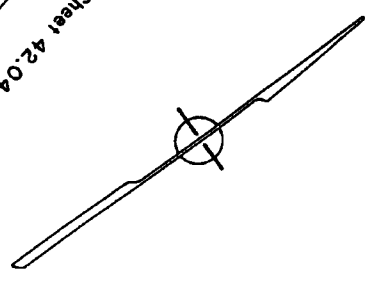
See Adjoining Sheet 42

See Adjoining Sheet 42.04

See Adjoining Sheet 42.04

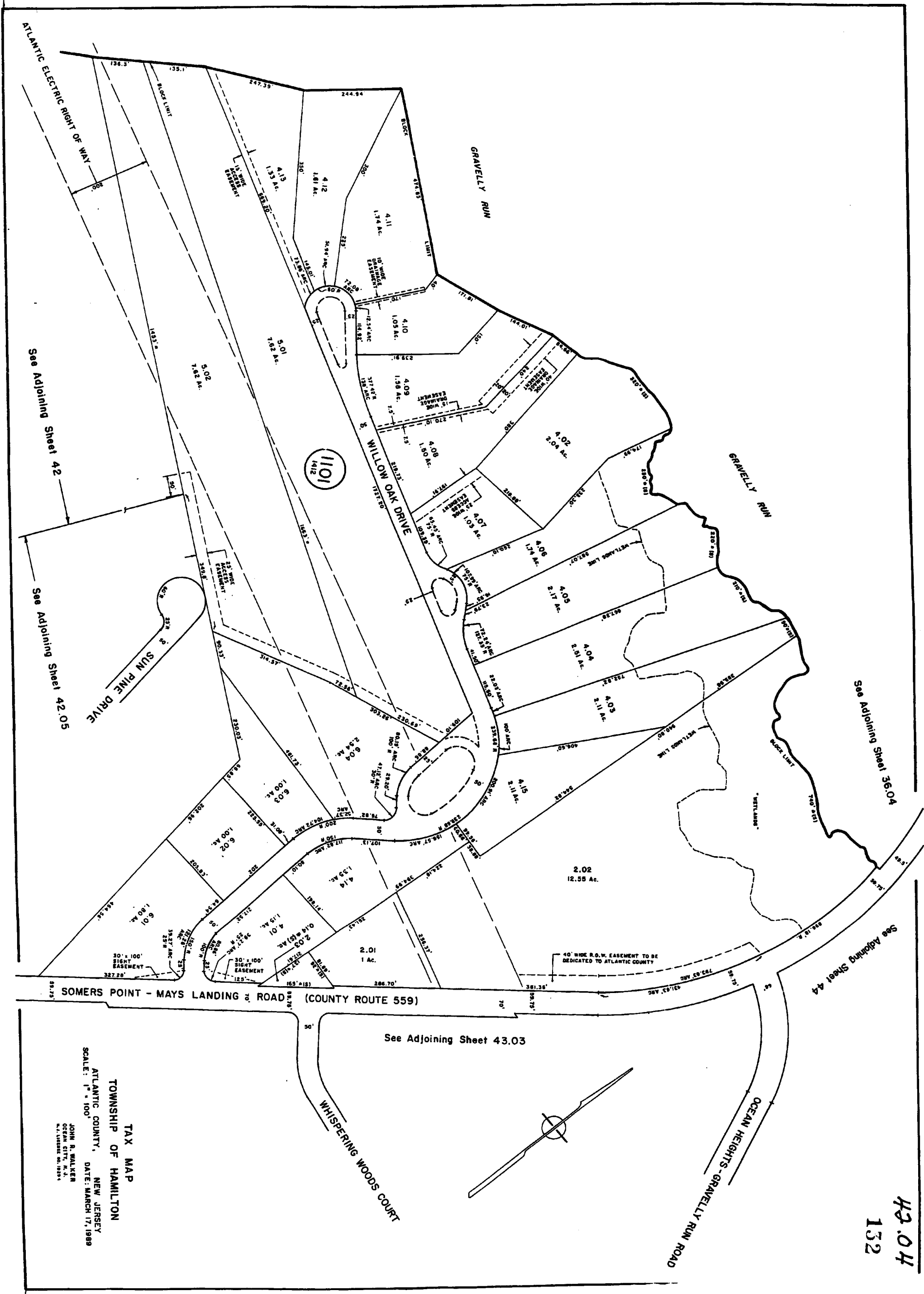
See Adjoining Sheet 43

SOMERS POINT - MAYS LANDING ROAD



TAX MAP
 TOWNSHIP OF HAMILTON
 ATLANTIC COUNTY,
 NEW JERSEY
 FEBRUARY 3, 1989

JOHN R. WALKER
 SCARLETT, N.J.
 N.J. SURVEYING CO., INC.



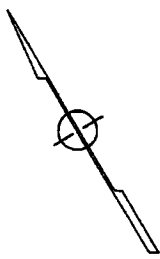
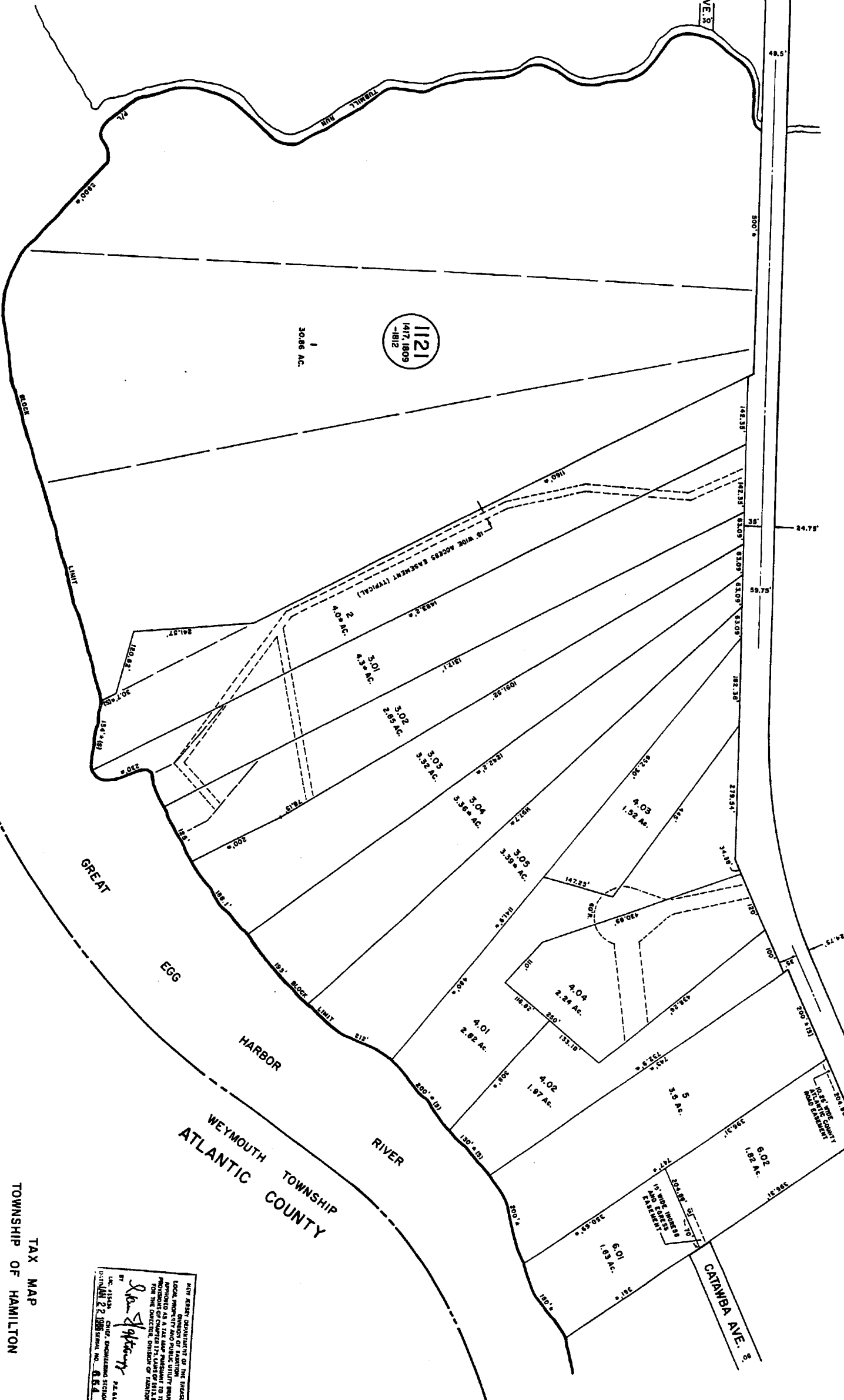
TAX MAP
 TOWNSHIP OF HAMILTON
 ATLANTIC COUNTY, NEW JERSEY
 SCALE: 1" = 100'
 JOHN R. WALKER
 OCEAN CITY, N.J.
 DATE: MARCH 17, 1989

See Adjoining Sheet 42.01

LAURER AVE. S

1121
1417, 1809
-1812

30.86 AC.



GREAT

EGG

HARBOR

RIVER

WEYMOUTH TOWNSHIP
ATLANTIC COUNTY

CATANBA AVE. S

SEA RANCH AVE. S

NEW JERSEY DEPARTMENT OF THE TREASURY
LOCAL DIVISION OF TAXATION
APPROVED AS A TAX MAP BY THE LOCAL UTILITY BOARD
OF THE COUNTY OF HAMILTON, NEW JERSEY, ON THE
DATE OF THE ORDER, DIVISION OF TAXATION

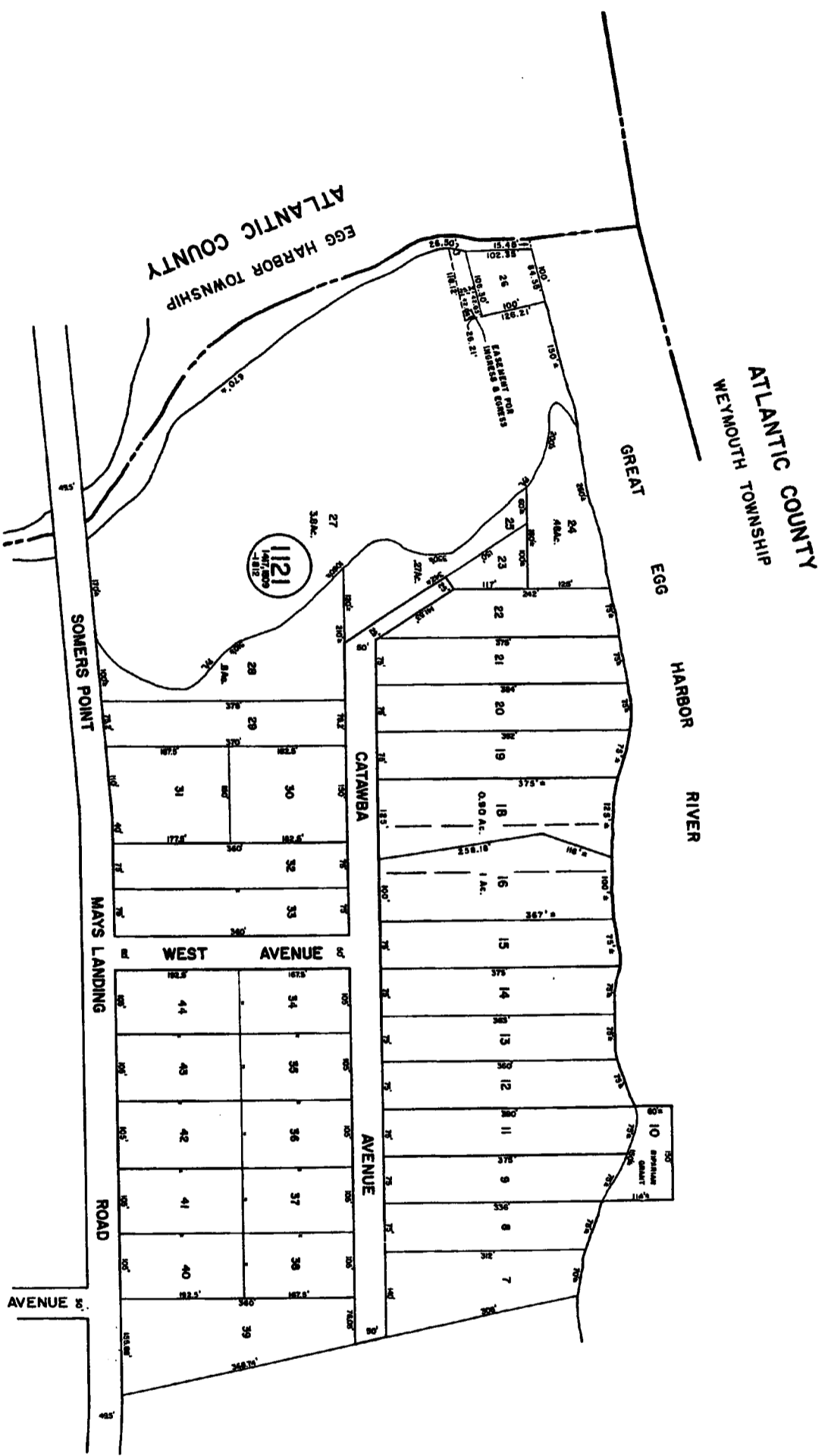
John R. Walker
JOHN R. WALKER
TAX MAPS SECTION
DIVISION OF TAXATION
STATE HOUSE
TREASURY BLDG.
ATLANTIC CITY, N.J.
P.O. BOX 287
ATLANTIC CITY, N.J. 08402

TAX MAP
TOWNSHIP OF HAMILTON
ATLANTIC COUNTY,
NEW JERSEY
SCALE: 1" = 100'
DECEMBER 29, 1981

See Adjoining Sheet 42.02

42.03

42.02
130



NEW DIRECT REPRESENTATIVE OF THE TREASURER
LOCAL PROPERTY AND PUBLIC UTILITY DIVISION
APPROVED AS A TAX MAP UNDER SECTION
12-11 OF THE REVISED STATUTES OF NEW JERSEY
FOR THE DIRECTOR, DIVISION OF TAXATION

Ronald J. Price
R. J. PRICE
DIRECTOR, DIVISION OF TAXATION

NEW DIRECT REPRESENTATIVE OF THE TREASURER
LOCAL PROPERTY AND PUBLIC UTILITY DIVISION
APPROVED AS A TAX MAP UNDER SECTION
12-11 OF THE REVISED STATUTES OF NEW JERSEY
FOR THE DIRECTOR, DIVISION OF TAXATION

Ronald J. Price
R. J. PRICE
DIRECTOR, DIVISION OF TAXATION

TAX MAP
TOWNSHIP OF HAMILTON
ATLANTIC COUNTY, NEW JERSEY
SCALE: 1" = 100'
DATE: JUNE 1, 1977
RONALD J. PRICE
DIRECTOR, DIVISION OF TAXATION

See Adjoining Sheet 43

See Adjoining Sheet 42.03

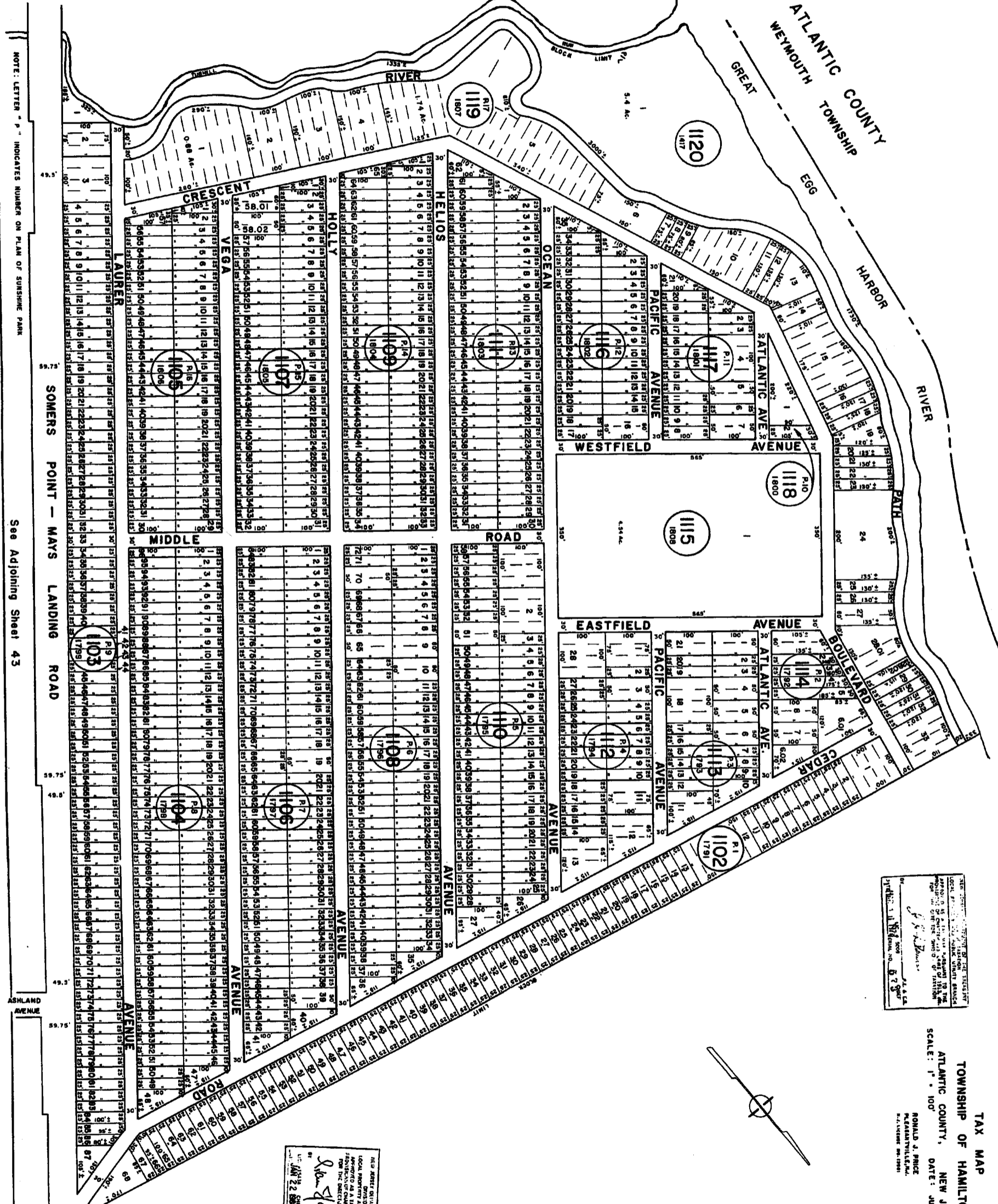
See Adjoining Sheet 42.03

See Adjoining Sheet 42

42.01

NEW JERSEY DEPARTMENT OF TREASURY
OFFICE OF THE TAX MAP UNIT
TOWNSHIP OF HAMILTON
ATLANTIC COUNTY, NEW JERSEY
SCALE: 1" = 100'
RONALD J. PRICE
PLANNING ENGINEER
P.E. LICENSE NO. 12881

TAX MAP
TOWNSHIP OF HAMILTON
ATLANTIC COUNTY, NEW JERSEY
DATE: JUNE 1, 1977



NEW JERSEY DEPARTMENT OF TREASURY
LOCAL PROPERTY AND PUBLIC UTILITIES DIVISION
DIVISION OF TAX MAPS
FURNISHING CERTIFICATES OF TITLE TO THE
FOR THE DIRECTOR, DIVISION OF TAX MAPS
DATE: JAN 22 1977

NOTE: LETTER "P" INDICATES NUMBER ON PLAN OF SUNSHINE PARK

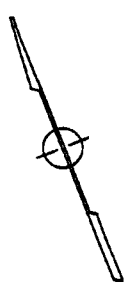
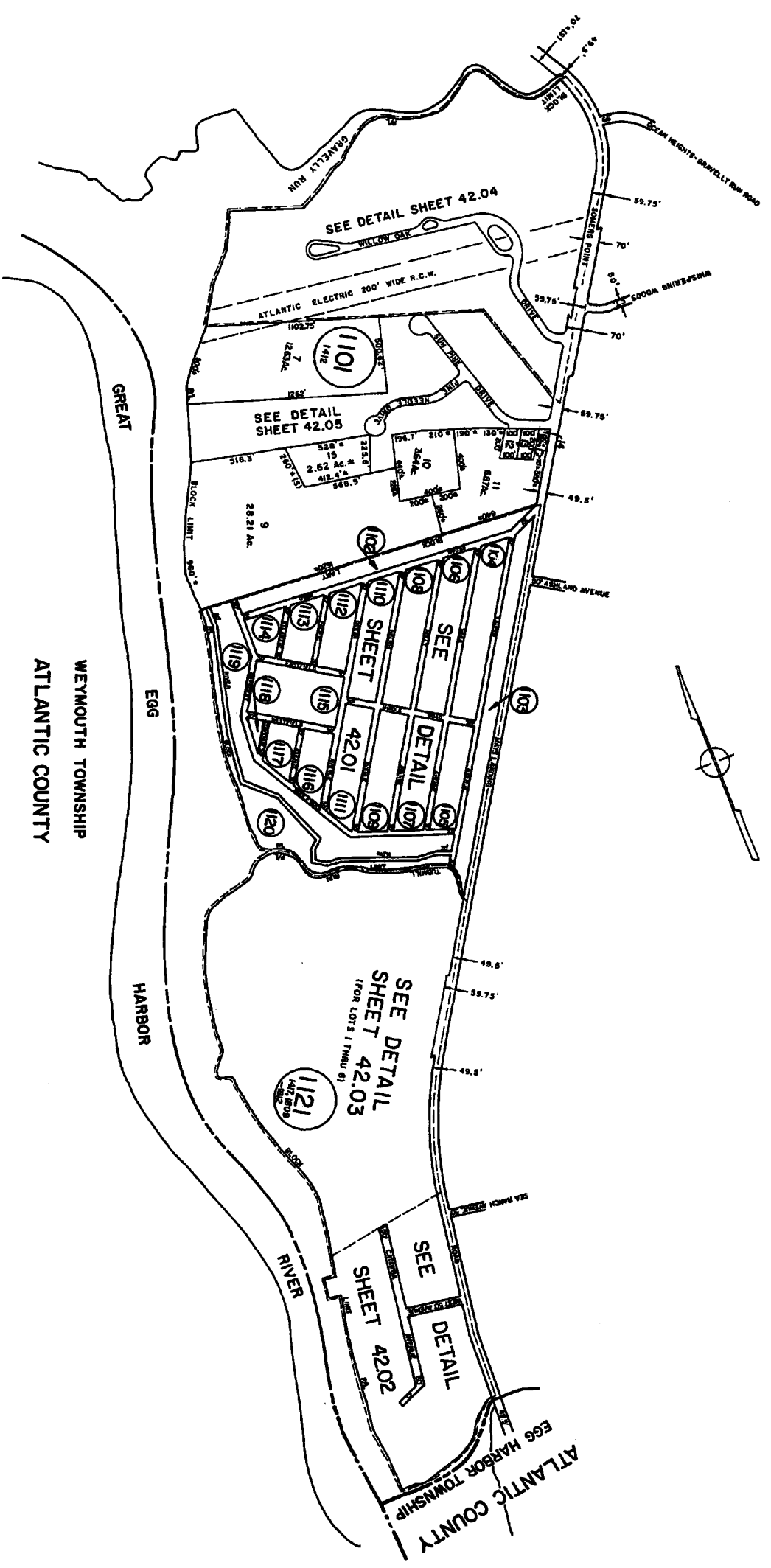
See Adjoining Sheet 43

See Adjoining Sheet 42

See Adjoining Sheet 36.04

See Adjoining Sheet 44

See Adjoining Sheet 43



NEW SHEET SUBSTITUTION OF THE TOWNSHIP OF WEYMOUTH, ATLANTIC COUNTY, NEW JERSEY. LOCAL PROPERTY TAX MAP. APPROVED AS A TAX MAP PURSUANT TO THE PROVISIONS OF CHAPTER 178, L.A.S. 1977, FOR THE SECTION, TOWNSHIP OF TOWNSHIP.

by *Ron Spruce* PL. S.L.S.
 LIC. #18424 CHIEF ENGINEERING SECTION
 DATE: JUN 22 1977 SERIAL NO. 654

NEW SHEET SUBSTITUTION OF THE TOWNSHIP OF WEYMOUTH, ATLANTIC COUNTY, NEW JERSEY. LOCAL PROPERTY TAX MAP. APPROVED AS A TAX MAP PURSUANT TO THE PROVISIONS OF CHAPTER 178, L.A.S. 1977, FOR THE SECTION, TOWNSHIP OF TOWNSHIP.

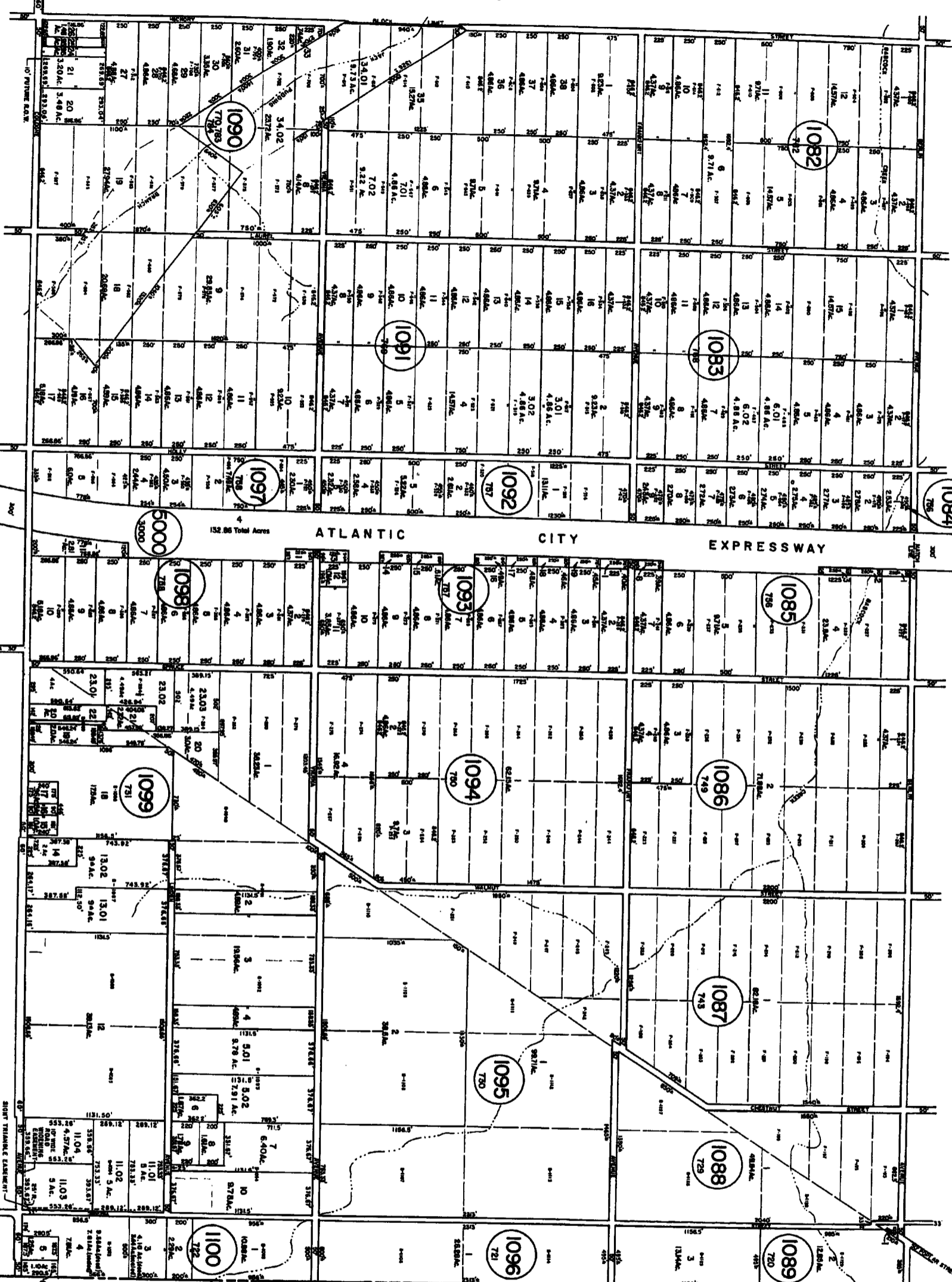
by *Ron Spruce* PL. S.L.S.
 LIC. #18424 CHIEF ENGINEERING SECTION
 DATE: JUN 22 1977 SERIAL NO. 654

TAX MAP
 TOWNSHIP OF HAMILTON
 ATLANTIC COUNTY, NEW JERSEY
 SCALE 1" = 400'
 DATE: JUNE 1, 1977

RONALD J. SPRUCE
 ROSELANDVILLE, N.J.
 P.L.S. 1977

See Adjoining Sheet 40

See Adjoining Sheet 35



NOTE: LETTER "Y" INDICATES NUMBERS ON MAP OF WEST END HARBOR BY DANIEL S. PRATER COMPANY.
 LETTER "B" INDICATES NUMBERS ON MAP OF GLOUCESTER FARM & TOWN ASSOCIATION.

GALLOWAY TOWNSHIP
 ATLANTIC COUNTY

TAX MAP

TOWNSHIP OF HAMILTON
 ATLANTIC COUNTY, NEW JERSEY
 SCALE: 1" = 400'

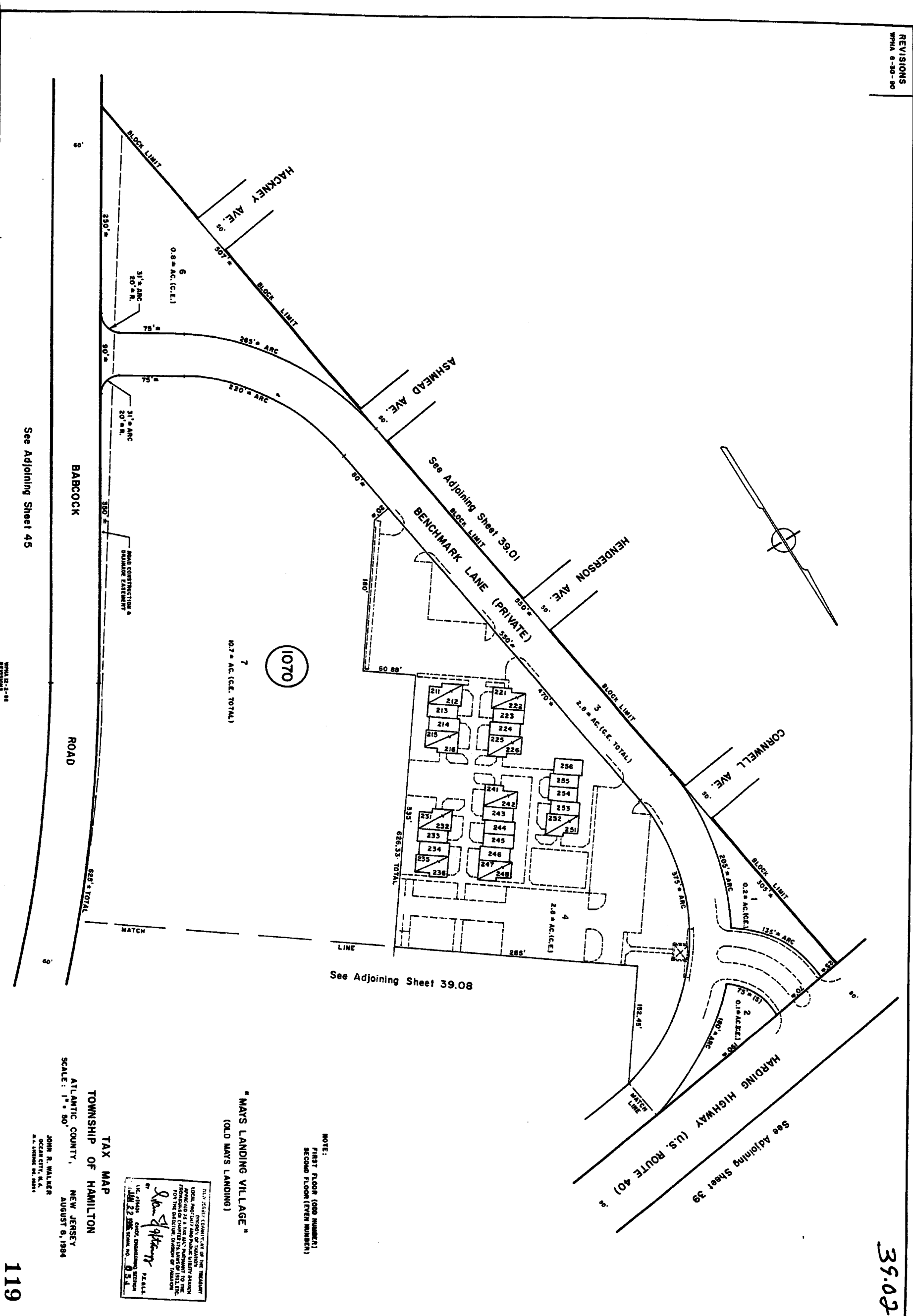
RONALD J. PRICE
 PLANNING ENGINEER
 M. CURTIS, INC. 1977

THIS MAP WAS PREPARED BY THE TOWNSHIP ENGINEER OF HAMILTON, ATLANTIC COUNTY, NEW JERSEY, AND IS A TRUE AND CORRECT COPY OF THE ORIGINAL RECORD MAP AS FILED IN THE OFFICE OF THE COUNTY CLERK OF ATLANTIC COUNTY, NEW JERSEY, ON JUNE 1, 1977.

By *Ronald J. Price*
 L.C. 11182, C.E.T., ENGINEERING FELLOW
 DIVISION 22, STATE OF NEW JERSEY, P.E. 654

REVISIONS
 NONE
 4/1

See Adjoining Sheet 47



NOTE:
 FIRST FLOOR (ODD NUMBERS)
 SECOND FLOOR (EVEN NUMBERS)

"MAYS LANDING VILLAGE"
 (OLD MAYS LANDING)

THIS CERTIFICATE OF THE TOWNSHIP LOCAL GOVERNMENT AND PUBLIC SAFETY DEPARTMENT IS A VALID INSTRUMENT TO THE EXTENT OF THE POWER GRANTED BY THE CHARTER OF THE TOWNSHIP OF HAMILTON, NEW JERSEY.

John Walker
 JOHN WALKER, P.E. & S.A.
 COUNTY ENGINEERING SECTION
 JAN 22 1988
 PA. 5.4

TAX MAP
 TOWNSHIP OF HAMILTON
 ATLANTIC COUNTY, NEW JERSEY
 SCALE: 1" = 50'
 AUGUST 9, 1984

JOHN B. WALKER
 OCCUPYING M.C.
 A.S. LICENSE NO. 18894

See Adjoining Sheet 45

See Adjoining Sheet 39.08

See Adjoining Sheet 39.01

See Adjoining Sheet 39

WPA 12-2-88
 REVISIONS

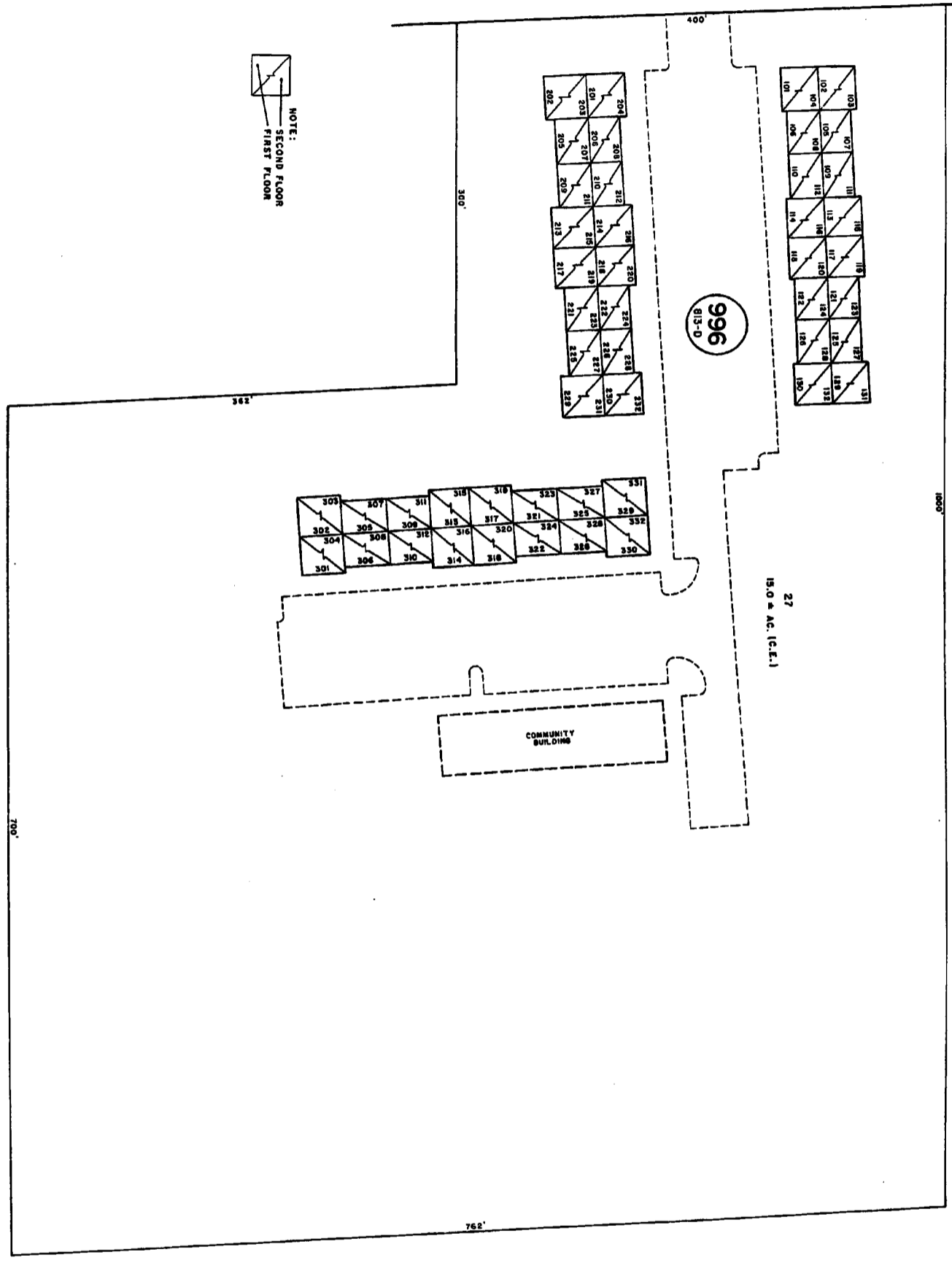
See Adjoining Sheet 38

39.03

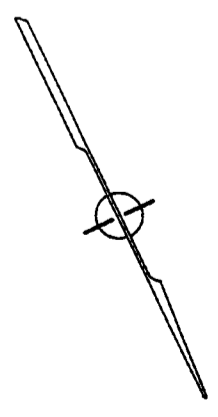
120

See Adjoining Sheet 37

HARDING (U.S. ROUTE 40) HIGHWAY



NOTE:
 SECOND FLOOR
 FIRST FLOOR



See Adjoining Sheet 39

See Adjoining Sheet 39

FORM 13-3-18
REVISIONS

TAX MAP
 TOWNSHIP OF HAMILTON
 ATLANTIC COUNTY, NEW JERSEY
 SCALE: 1" = 50'
 JOHN R. WALKER
 OCEAN CITY, N.J.
 N.J. LICENSE NO. 2891

NEW JERSEY DEPARTMENT OF THE TREASURY
 DIVISION OF TAXATION
 APPROVED FOR THE TAX MAPS AND PUBLIC UTILITY BRANCH
 APPROVED FOR THE DIRECTOR, DIVISION OF TAXATION
 FOR THE DIRECTOR, DIVISION OF TAXATION
 J. R. Walker
 DATE: 11/22/1986
 LICENSE NO. 054

See Adjoining Sheet 39

See Adjoining Sheet 39.06

See Adjoining Sheet 39.06
See Adjoining Sheet 39.05

See Adjoining Sheet 39

See Adjoining Sheet 46

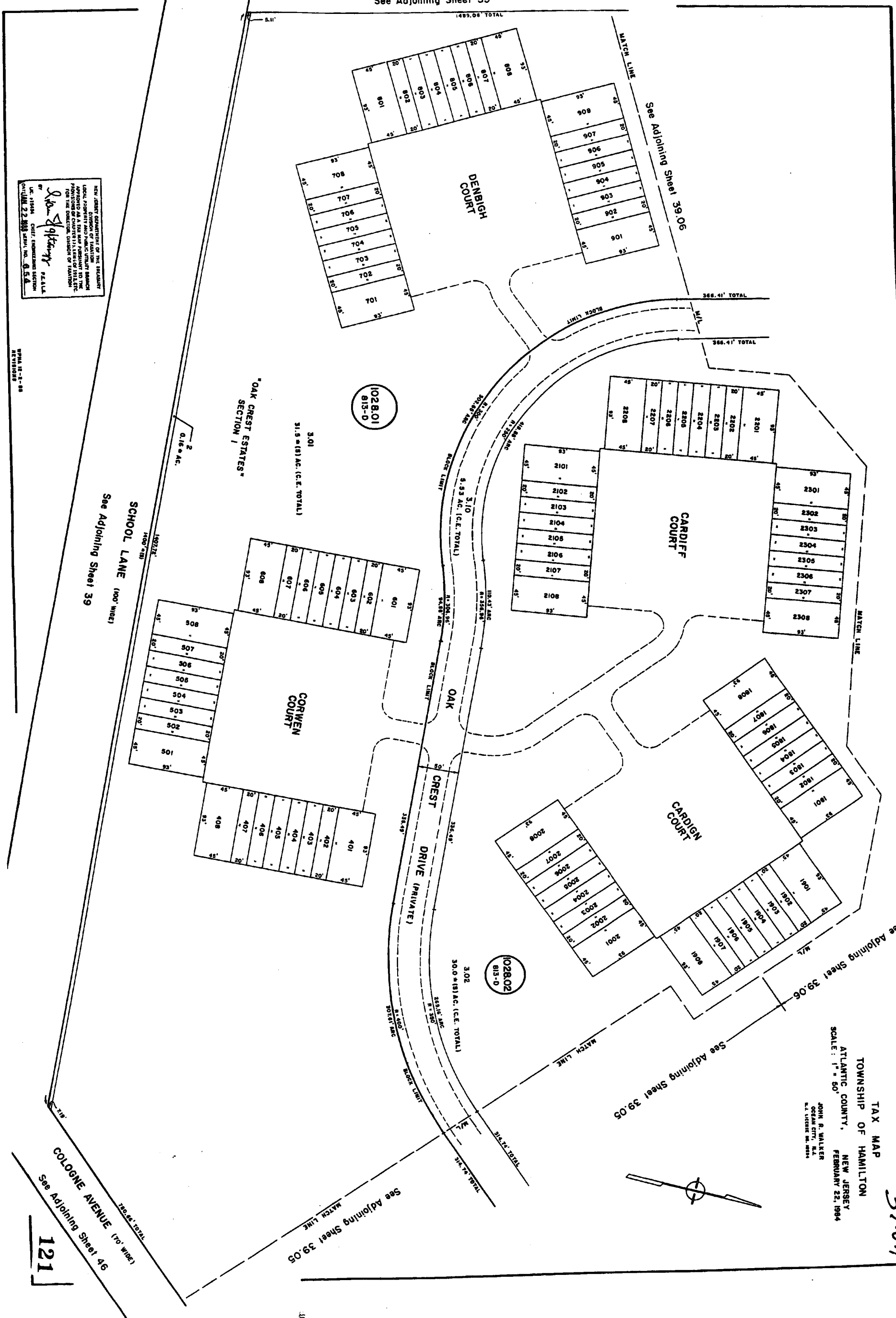
TAX MAP
TOWNSHIP OF HAMILTON
ATLANTIC COUNTY, NEW JERSEY
FEBRUARY 22, 1984

JOHN R. WALKER
OSCAR OTT, M.E.
R.L. LITTELL, M.E.

SCALE: 1" = 50'



39.04



NEW JERSEY DEPARTMENT OF THE TREASURER
LOCAL PROPERTY AND PUBLIC UTILITY DIVISION
APPROVED AS A TAX MAP PURSUANT TO THE
PROVISIONS OF CHAPTER 222 OF THE
STATUTES OF 1975 FOR THE TOWNSHIP OF HAMILTON
BY THE COUNTY CLERK OF ATLANTIC COUNTY
ON FEBRUARY 22, 1984

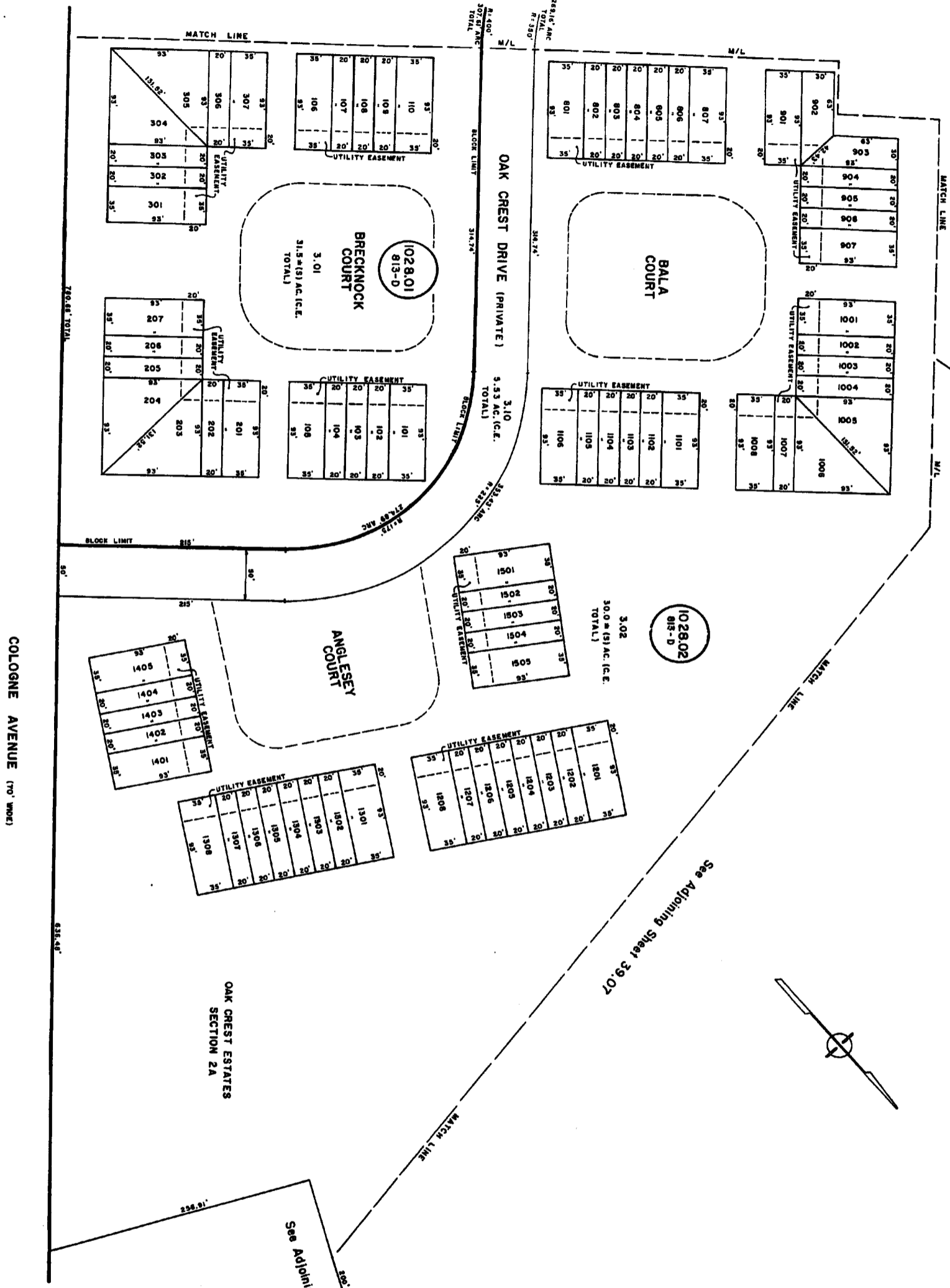
FORM H-2-3-88
REVISED

121

See Adjoining Sheet 39.06

See Adjoining Sheet 39.07

See Adjoining Sheet 39.04



See Adjoining Sheet 46

TAX MAP
 TOWNSHIP OF HAMILTON
 ATLANTIC COUNTY, NEW JERSEY
 SCALE: 1" = 50'
 JOHN R. WALKER
 OCEAN CITY, N.J.
 MARCH 9, 1984

THIS MAP IS A REPRODUCTION OF THE TOWNSHIP LOCAL PROPERTY AND TAX MAP FOR THE YEAR 1984. IT IS THE RESPONSIBILITY OF THE TAXPAYER TO VERIFY THE ACCURACY OF THE MAP AND TO REPORT ANY ERRORS TO THE TOWNSHIP ENGINEER. THE TOWNSHIP ENGINEER'S OFFICE IS LOCATED AT 1000 COLONGE AVENUE, OCEAN CITY, N.J. 08226.

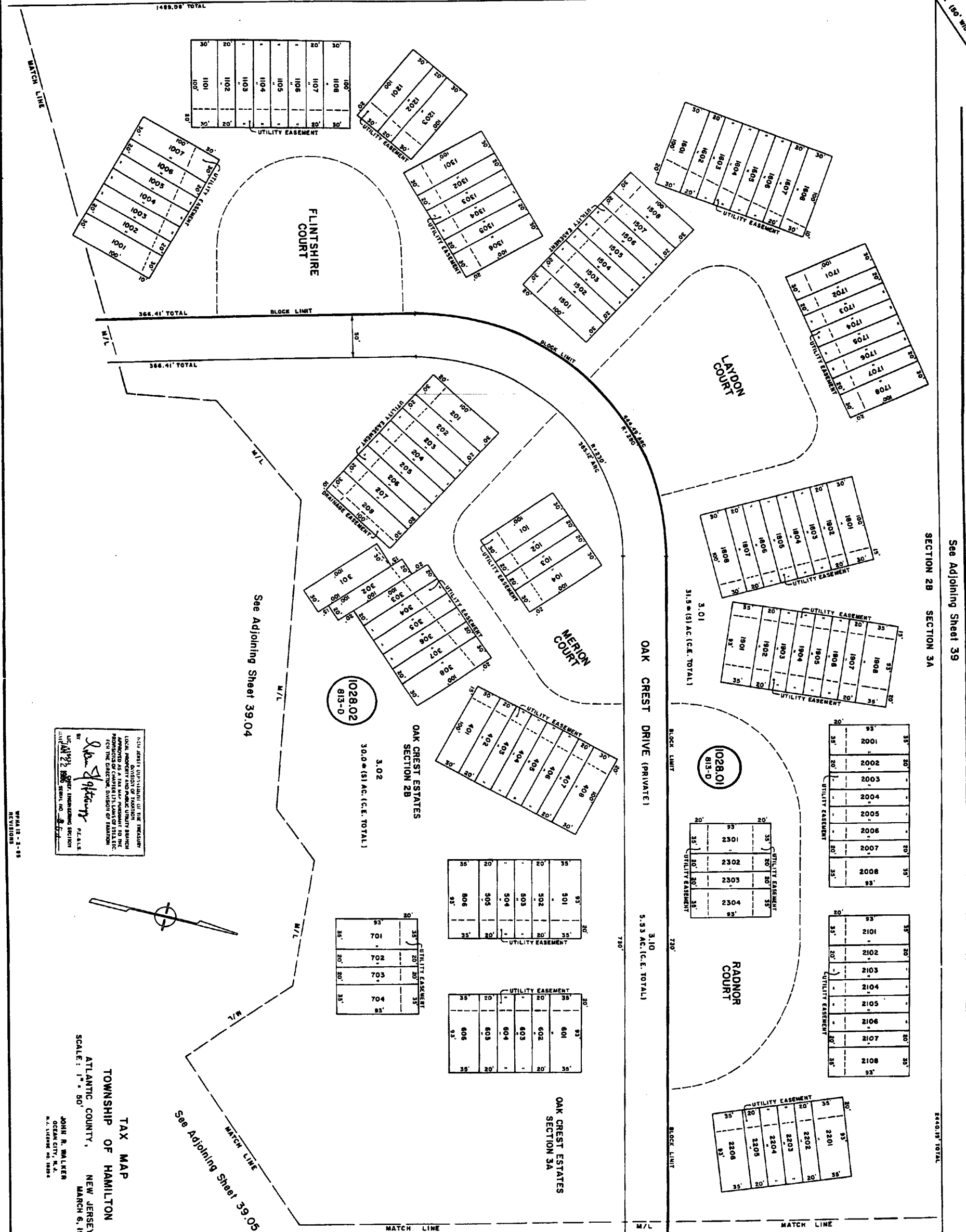
John R. Walker
 TOWNSHIP ENGINEER
 MARCH 9, 1984

39.05-
 122

FORM 12 - 2-88
 REVISED

See Adjoining Sheet 39

VIENNA AVE. 100' WIDE



See Adjoining Sheet 39
SECTION 2B SECTION 3A

See Adjoining Sheet 39.04

See Adjoining Sheet 39.05

See Adjoining Sheet 39.07

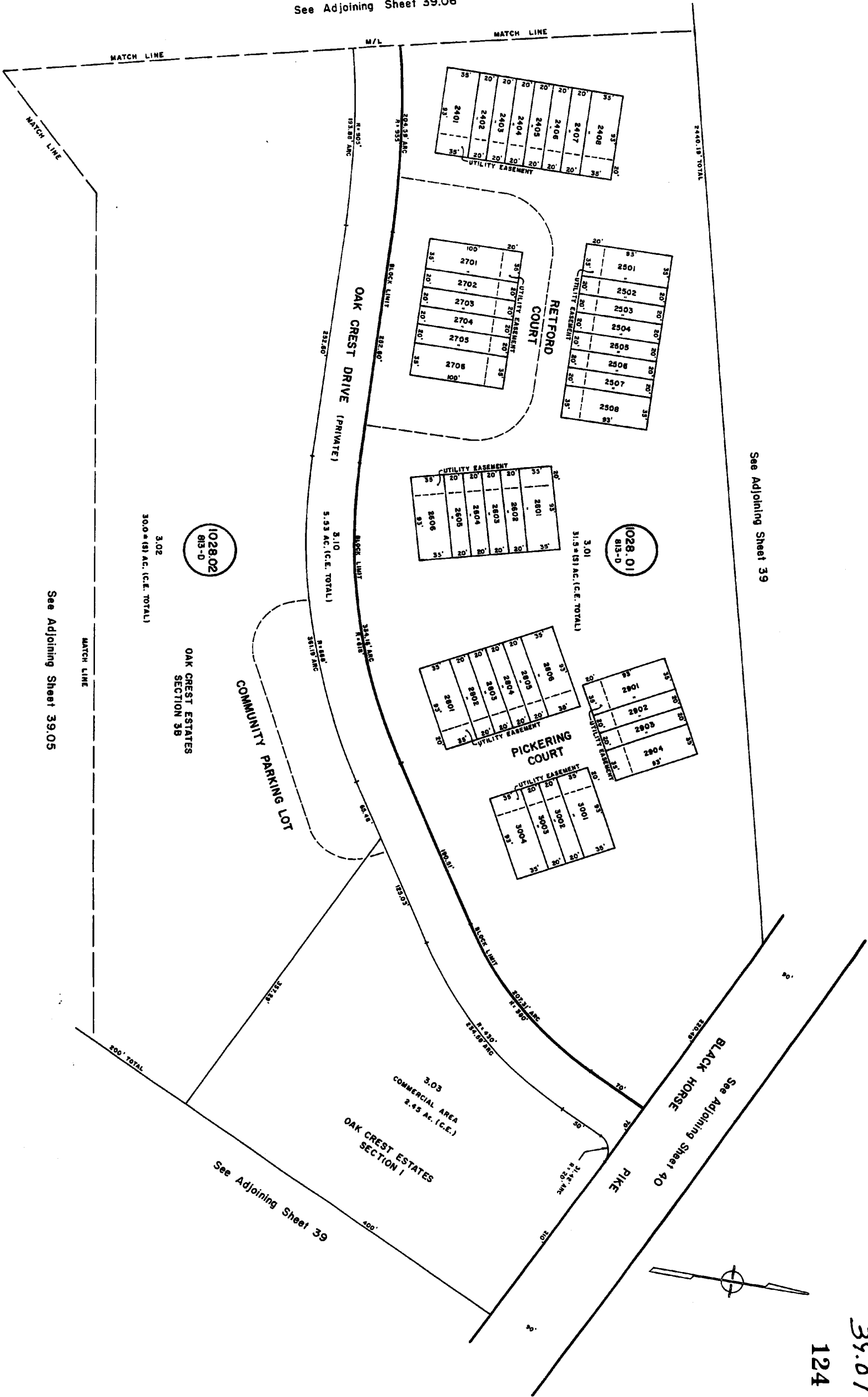
NEW JERSEY DEPARTMENT OF THE TREASURY
LOCAL PROPERTY TAX DIVISION
DIVISION OF TAXATION
OFFICE OF THE DIRECTOR OF TAXATION
FOR THE DIRECTOR, DIVISION OF TAXATION

John R. Walker
J.R.W. 2/2/84
STATE, INSURANCE SECTION
LIC. 11/23/83
P.E.A.S.



TAX MAP
TOWNSHIP OF HAMILTON
ATLANTIC COUNTY, NEW JERSEY
SCALE: 1" = 50'
JOHN R. WALKER
OCEAN CITY, N.J.
N.J. LICENSE NO. 18284
MARCH 6, 1984

See Adjoining Sheet 39.06



See Adjoining Sheet 39

See Adjoining Sheet 39.05

See Adjoining Sheet 40

See Adjoining Sheet 39

39.07
124

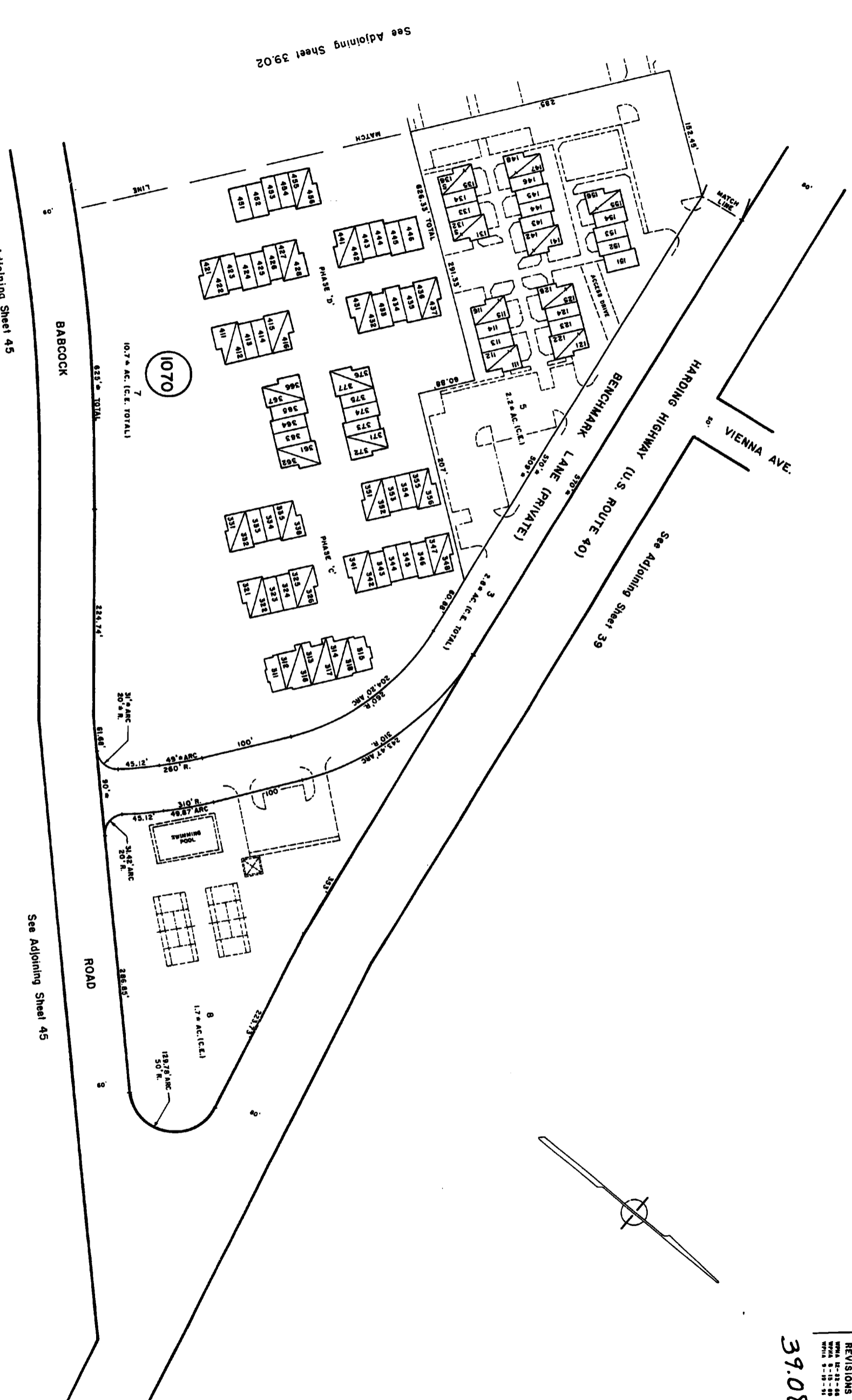
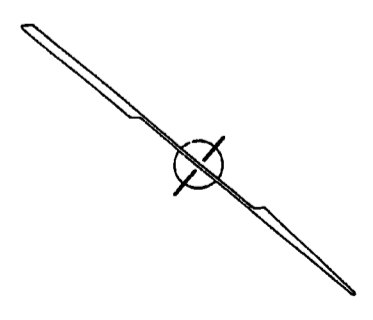
NEW JERSEY DEPARTMENT OF THE TREASURY
 LOCAL GOVERNMENT AND FINANCIAL SERVICES DIVISION
 APPROVED AS A TAX MAP PURSUANT TO THE
 PROVISIONS OF CHAPTER 127, PARAGRAPH 10.1, N.J.A.C.
 17:27 FOR THE BUREAU OF TAXATION, DIVISION OF REVENUE

John B. Walker
 JOHN B. WALKER
 CHIEF, ENGINEERING SECTION
 JAN 22 1986
 SCALE: 1" = 50'

TAX MAP
 TOWNSHIP OF HAMILTON
 ATLANTIC COUNTY, NEW JERSEY
 MARCH 8, 1984

REVISIONS

REVISIONS
 39.08



See Adjoining Sheet 39.02

See Adjoining Sheet 45

See Adjoining Sheet 39

See Adjoining Sheet 45

NOTE:
 FIRST FLOOR (LOW NUMBERS)
 SECOND FLOOR (HIGH NUMBERS)

"MAYS LANDING VILLAGE"
 (OLD MAYS LANDING)

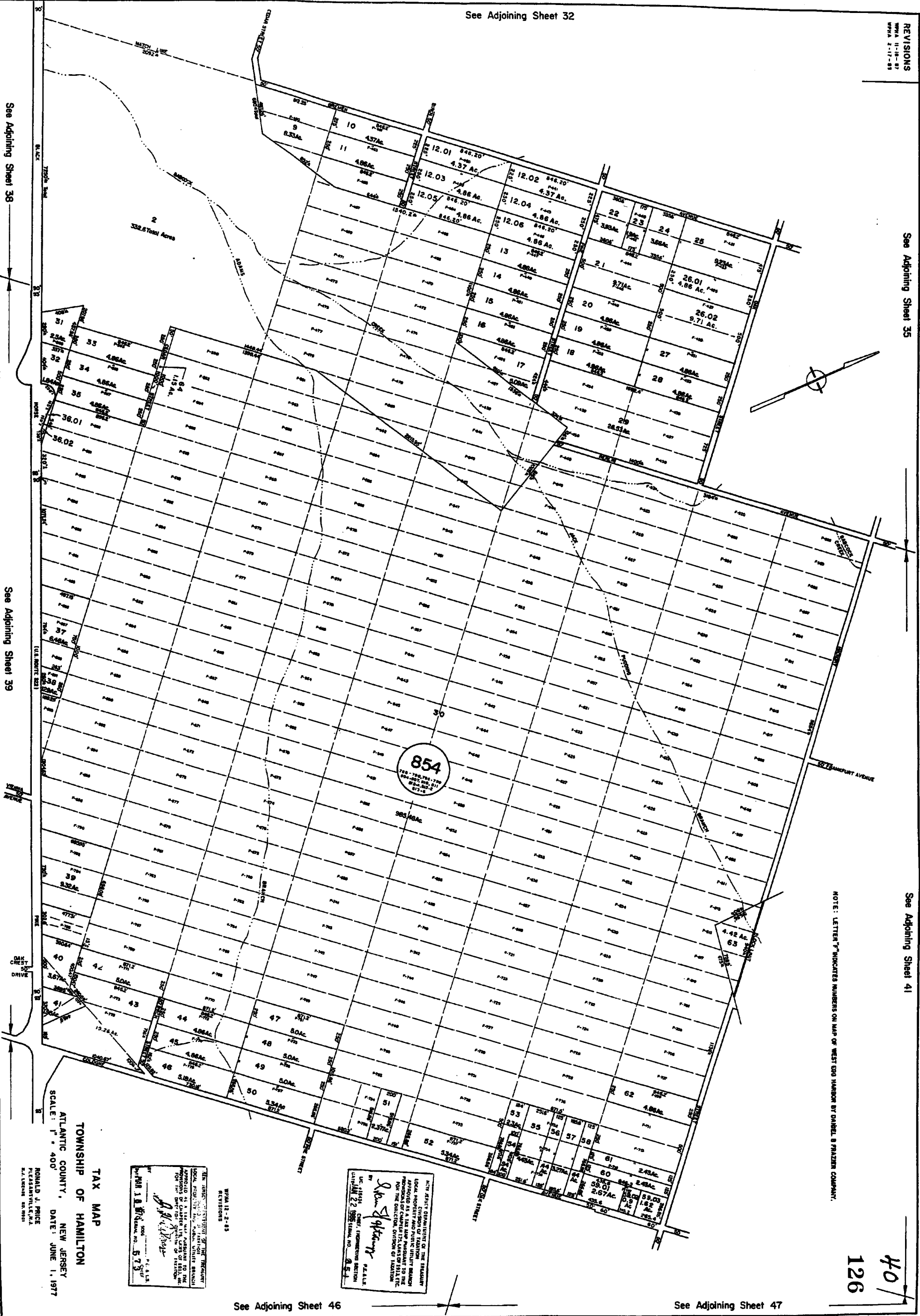
ATTY. GENERAL
 DEPARTMENT OF TREASURY
 LOCAL PROPERTY AND PUBLIC UTILITY TAXES
 APPOINTED AS A TAX AND PUBLIC UTILITY TAXES
 REVIEWER FOR THE COUNTY OF ATLANTIC COUNTY
 JOHN R. WALKER
 DEPARTMENT OF TREASURY
 COUNTY OF ATLANTIC COUNTY
 DIVISION 22, 1000 STATE ST., N.J. 08201
 PHONE 201-982-6544

TAX MAP
 TOWNSHIP OF HAMILTON
 ATLANTIC COUNTY, NEW JERSEY
 SCALE: 1" = 50'
 JOHN R. WALKER
 DEPARTMENT OF TREASURY
 COUNTY OF ATLANTIC COUNTY
 AUGUST 8, 1994

See Adjoining Sheet 32

See Adjoining Sheet 38

See Adjoining Sheet 39



NOTE: LETTER "F" INDICATES NUMBERS ON MAP OF WEST END HARBOR BY DANIEL S. PASTER COMPANY.

MMA 13-2-83
REVISIONS

NEW JERSEY DEPARTMENT OF TREASURY
LOCAL ASSESSOR
TOWNSHIP OF HAMILTON
ATLANTIC COUNTY, NEW JERSEY
DATE: JUNE 1, 1977
SCALE: 1" = 400'

RONALD J. PRICE
PICKERILLVILLE, N.J.
P.L. 100000 00 0000

MMA 13-2-83
SCALE: 1" = 400'

NEW JERSEY DEPARTMENT OF TREASURY
LOCAL ASSESSOR
TOWNSHIP OF HAMILTON
ATLANTIC COUNTY, NEW JERSEY
DATE: JUNE 1, 1977
SCALE: 1" = 400'

RONALD J. PRICE
PICKERILLVILLE, N.J.
P.L. 100000 00 0000

MMA 13-2-83
SCALE: 1" = 400'

See Adjoining Sheet 46

See Adjoining Sheet 47

See Adjoining Sheet 39

See Adjoining Sheet 39.02



NOTE: LETTERS "M.L." INDICATES NUMBERS ON MAP OF MAYS LANDING IMPROVEMENT COMPANY.

See Adjoining Sheet 39

See Adjoining Sheet 45

See Adjoining Sheet 39

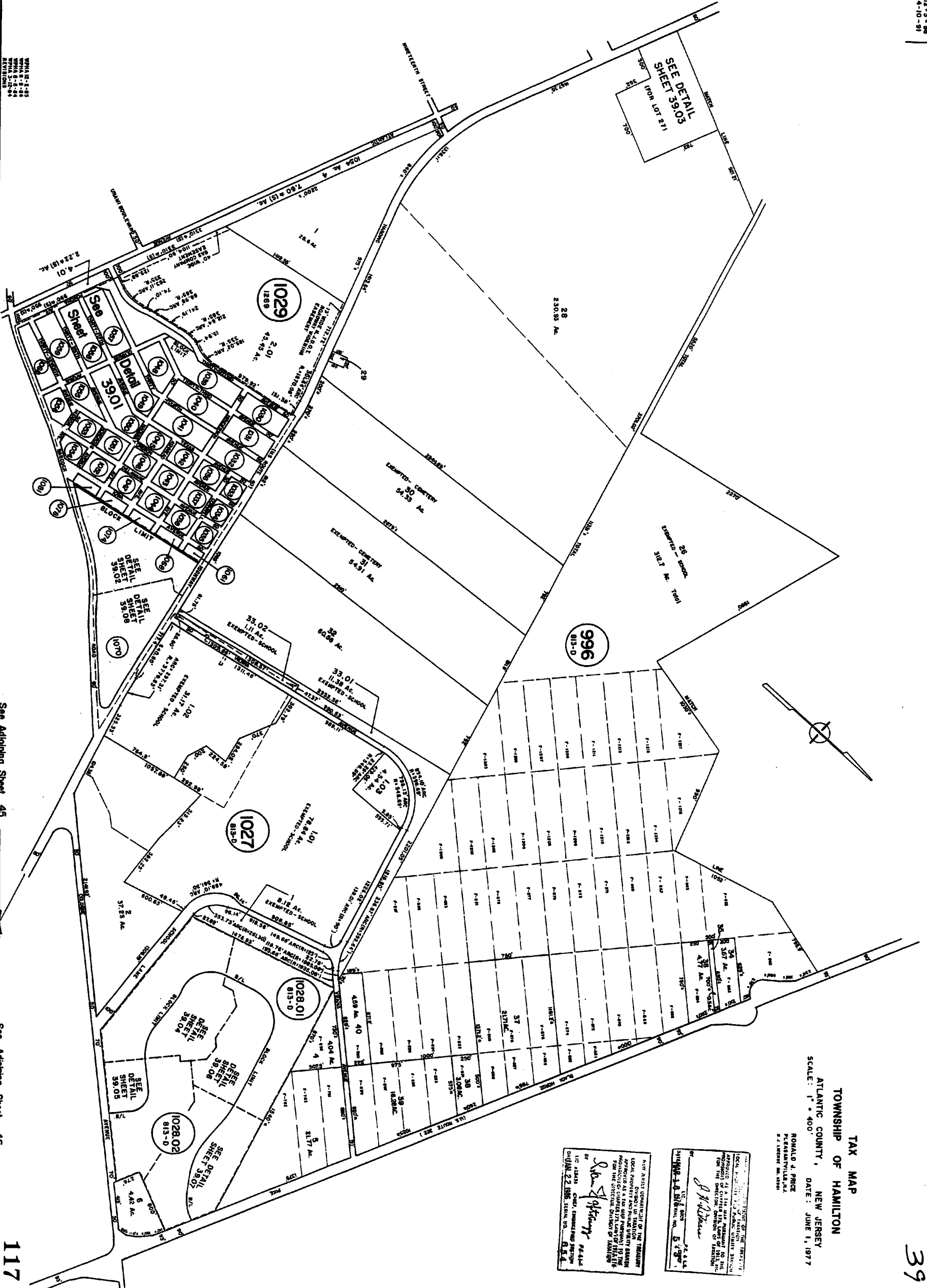
TAX MAP
TOWNSHIP OF HAMILTON
ATLANTIC COUNTY, NEW JERSEY
AUGUST 8, 1984

JOHN R. WALKER
CIVIL ENGINEER
1000 W. 10TH ST., NEWARK, N.J. 07102

NEW JERSEY DEPARTMENT OF TREASURY
LOCAL PROPERTY TAX MAPS DIVISION
APPROVED AS A TAX MAP PURSUANT TO THE
PROVISIONS OF P.L. 1983-11, C. 127, § 2.1
FOR THE DISTRICT DIVISION OF TAXATION

BY: *John R. Walker*
J.R.W. CIVIL ENGINEER
1000 W. 10TH ST., NEWARK, N.J. 07102

See Adjoining Sheet 37



TAX MAP
TOWNSHIP OF HAMILTON
ATLANTIC COUNTY, NEW JERSEY
SCALE: 1" = 400'
DATE: JUNE 1, 1977
RONALD A. PRICE
PLANNING & ENGINEERING

APPROVED BY THE BOARD OF SUPERVISORS
ATLANTIC COUNTY, NEW JERSEY
DATE: JUNE 1, 1977
BY: *R. A. Price*
TITLE: TAX MAP

NEW JERSEY DEPARTMENT OF TREASURY
LOCAL FINANCE DIVISION
ATLANTIC COUNTY, NEW JERSEY
DATE: JUNE 1, 1977
BY: *R. A. Price*
TITLE: TAX MAP

See Adjoining Sheet 40

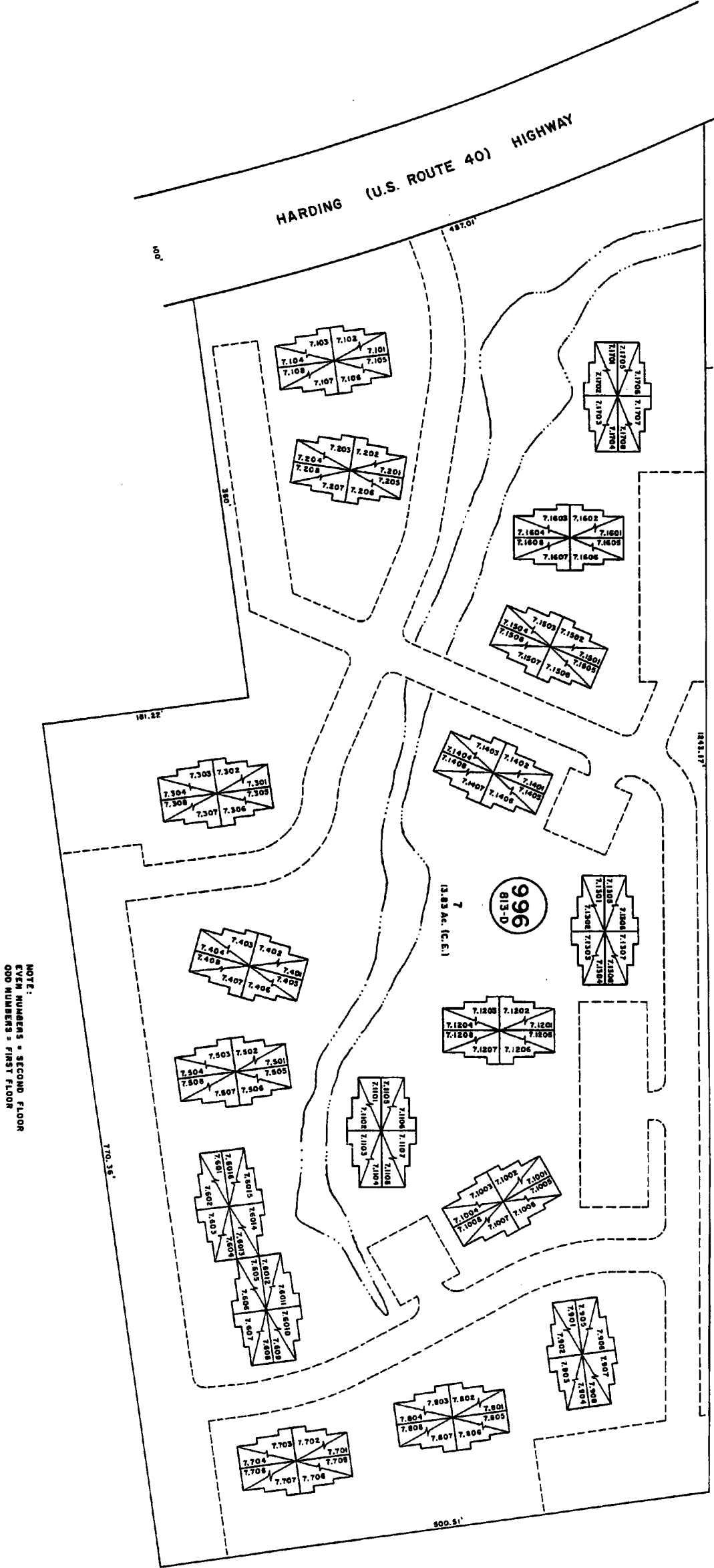
See Adjoining Sheet 45

See Adjoining Sheet 46

WPA 12-5-88
WPA 4-10-91
REVISIONS

See Adjoining Sheet 37

HARDING (U.S. ROUTE 40) HIGHWAY



NOTE:
 EVEN NUMBERS = SECOND FLOOR
 ODD NUMBERS = FIRST FLOOR

See Adjoining Sheet 38

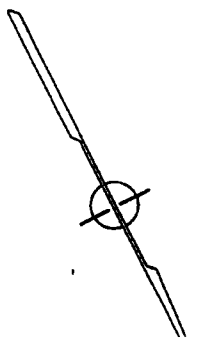
See Adjoining Sheet 39

NEW ASBEST INVESTIGATION OF THE TOWNSHIP LOCAL PROPERTY... IN PUBLIC UTILITY BRANCH... FOR THE DIVISION OF TAXATION...
 BY: *John R. Walker*
 U.C. 2022
 DATE: NOVEMBER 11, 1980
 TITLE: CHIEF ENGINEERING SECTION
 DRAWING NO. 2022

TAX MAP
 TOWNSHIP OF HAMILTON
 ATLANTIC COUNTY, NEW JERSEY
 SCALE: 1" = 50'
 NOVEMBER 11, 1980

JOHN R. WALKER
 OCEAN CITY, N.J.
 P.E. LICENSE NO. 10344

See Adjoining Sheet 38



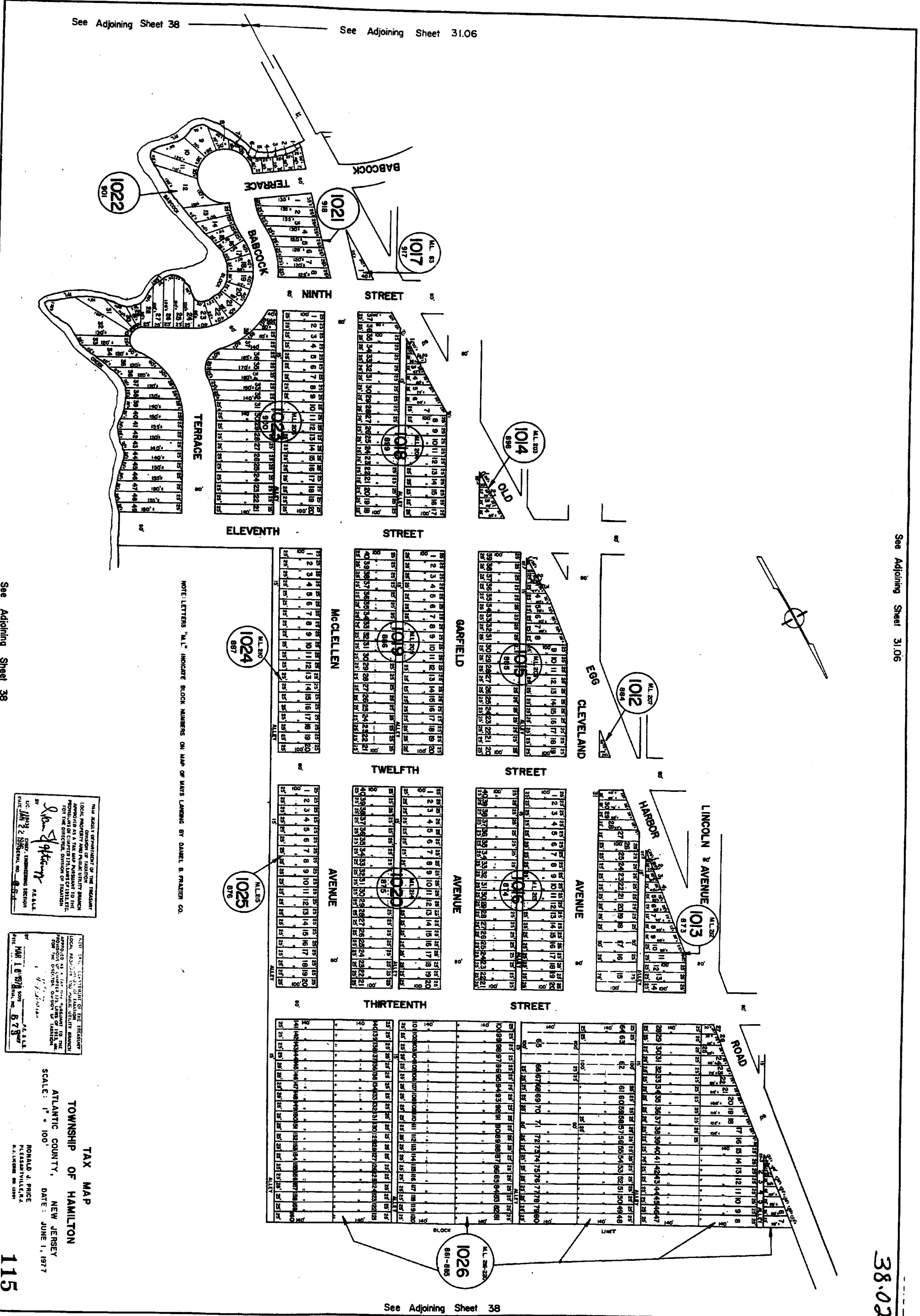
38-03

116

See Adjoining Sheet 38

See Adjoining Sheet 31.06

See Adjoining Sheet 31.06



NOTE: LETTERS "M.L." INDICATE BLOCK NUMBERS ON MAP OF BAY'S LANDING BY DANIEL & PHAZER CO.

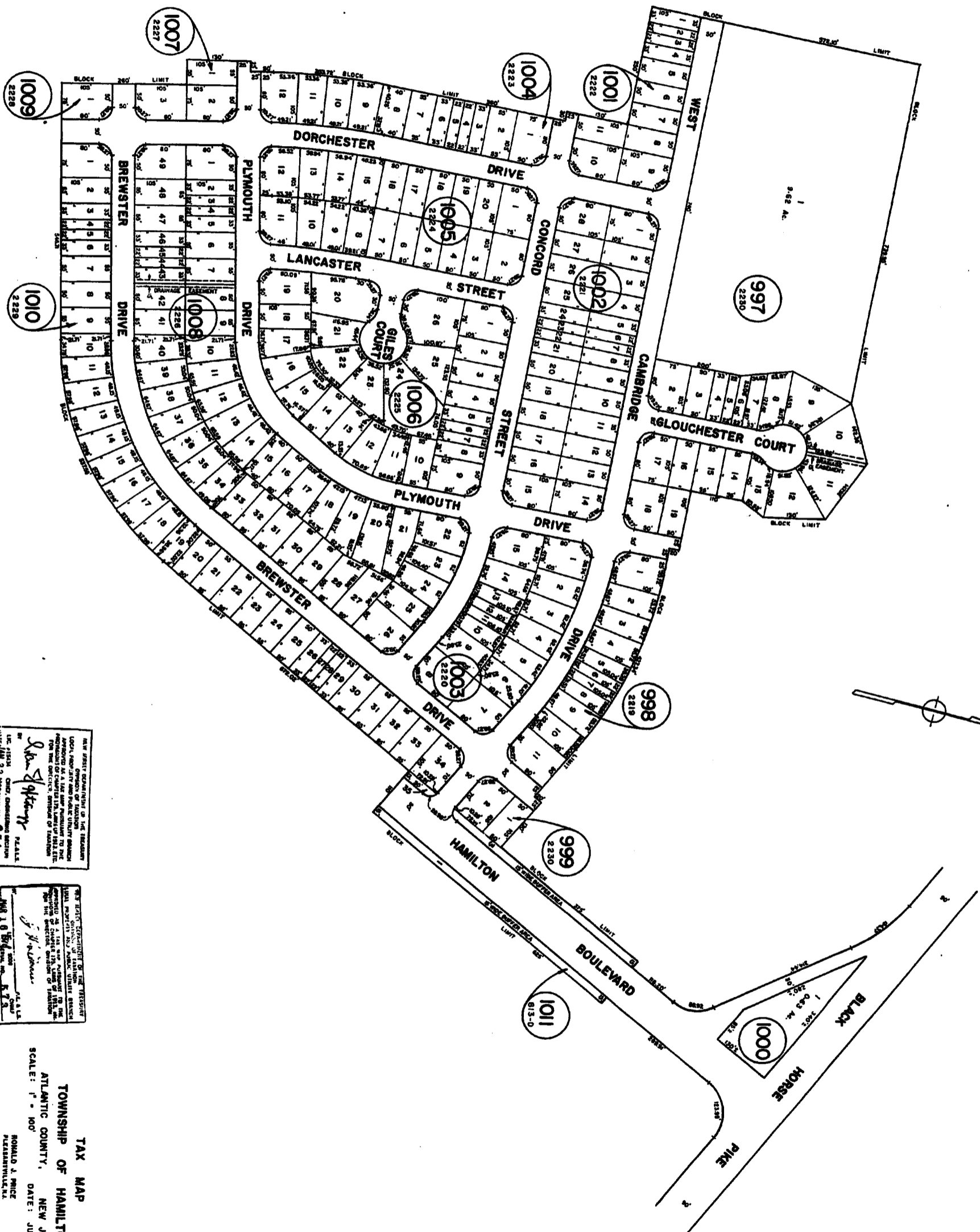
THE ASSOCIATED COMMISSIONERS OF THE TREASURY
 LOCAL PROPERTY AND PUBLIC UTILITY SERVICE
 APPROVED AS A TAX MAP NECESSARY TO THE
 OPERATION OF THE TAX MAP ACT OF 1976
 FOR THE MUNICIPALITY OF HAMILTON
 BY: *John Spitzer* PRESIDENT
 DATE: JAN 2 1977
 OFFICE: 2000 W. 10TH ST. HAMILTON, N.J. 08610

THE ASSOCIATED COMMISSIONERS OF THE TREASURY
 LOCAL PROPERTY AND PUBLIC UTILITY SERVICE
 APPROVED AS A TAX MAP NECESSARY TO THE
 OPERATION OF THE TAX MAP ACT OF 1976
 FOR THE MUNICIPALITY OF HAMILTON
 BY: *John Spitzer* PRESIDENT
 DATE: MAR 16 1977
 OFFICE: 2000 W. 10TH ST. HAMILTON, N.J. 08610

TAX MAP
 TOWNSHIP OF HAMILTON
 ATLANTIC COUNTY, NEW JERSEY
 SCALE: 1" = 100'
 DATE: JUNE 1, 1977
 RONALD J. PRICE
 PLANNING DIRECTOR
 HAMILTON, N.J.

See Adjoining Sheet 38

See Adjoining Sheet 38



See Adjoining Sheet 38

See Adjoining Sheet 38

NEW JERSEY DEPARTMENT OF TREASURY
 LOCAL FINANCE DIVISION OF HAMILTON
 APPROVED AS A TAX MAP PURSUANT TO THE
 ACT OF APRIL 15, 1925, P.L. 1925-117, AS AMENDED
 BY THE ACT OF APRIL 15, 1952, P.L. 1952-117,
 AND THE ACT OF APRIL 15, 1953, P.L. 1953-117,
 ON THE OFFICE'S RECORD OF HAMILTON

John S. [Signature]
 COUNTY CLERK, HAMILTON, N.J.
 APR 22 1977

NEW JERSEY DEPARTMENT OF TREASURY
 LOCAL FINANCE DIVISION OF HAMILTON
 APPROVED AS A TAX MAP PURSUANT TO THE
 ACT OF APRIL 15, 1925, P.L. 1925-117, AS AMENDED
 BY THE ACT OF APRIL 15, 1952, P.L. 1952-117,
 AND THE ACT OF APRIL 15, 1953, P.L. 1953-117,
 ON THE OFFICE'S RECORD OF HAMILTON

[Signature]
 COUNTY CLERK, HAMILTON, N.J.
 APR 22 1977

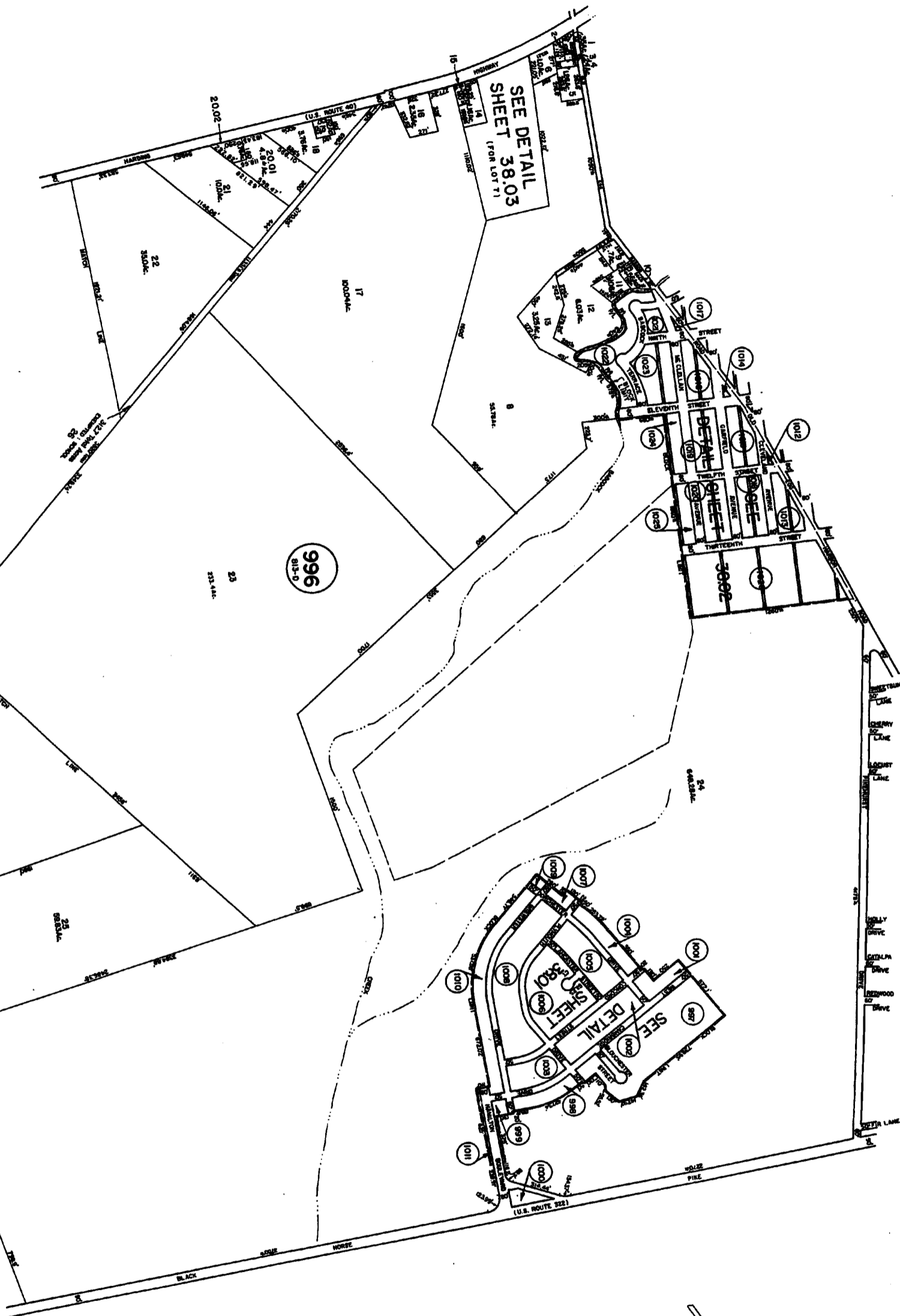
TAX MAP
TOWNSHIP OF HAMILTON
 ATLANTIC COUNTY, NEW JERSEY
 SCALE: 1" = 100'
 DATE: JUNE 1, 1977

RONALD J. PRICE
 PLANNING/ENGINEER
 44 S. LINDEN ST. 08510

See Adjoining Sheet 38

See Adjoining Sheet 37

See Adjoining Sheet 31



NEW JERSEY DEPARTMENT OF THE TREASURY
 LOCAL PROPERTY AND PUBLIC UTILITY TAXES
 APPROVED AS A TAX MAP PURSUANT TO THE
 PROVISIONS OF CHAPTER 126, P.L. 1977,
 FOR THE SPECIAL SESSION OF 1977.

Rita Spitzer
 COUNTY ENGINEER
 HAMILTON, NEW JERSEY

See Adjoining Sheet 39

TAX MAP
TOWNSHIP OF HAMILTON
ATLANTIC COUNTY, NEW JERSEY
 SCALE: 1" = 400'
 DATE: JUNE 1, 1977

NEW JERSEY DEPARTMENT OF THE TREASURY
 LOCAL PROPERTY AND PUBLIC UTILITY TAXES
 APPROVED AS A TAX MAP PURSUANT TO THE
 PROVISIONS OF CHAPTER 126, P.L. 1977,
 FOR THE SPECIAL SESSION OF 1977.

R. J. Price
 COUNTY ENGINEER
 HAMILTON, NEW JERSEY

See Adjoining Sheet 40

See Adjoining Sheet 32

REVISIONS
 1-1-77
 2-1-77
 3-1-77
 4-1-77
 5-1-77
 6-1-77

See Adjoining Sheet 39

See Adjoining Sheet 37

See Adjoining Sheet 37.03

37.02

110

See Adjoining Sheet 44



THIS IS THE OFFICIAL RECORD OF THE TOWNSHIP LOCAL FACILITY AND PUBLIC UTILITY SERVICE PROVIDED AS A TAX MAP PREPARED TO THE ORDER OF THE BOARD OF TAXATION FOR THE TOWNSHIP OF HAMILTON, NEW JERSEY.

Ronald J. Price
 P.E. & L.S.
 100 N. 11th St.
 Hamilton, N.J. 08610
 DATE: JUN 22 1987
 REVISIONS

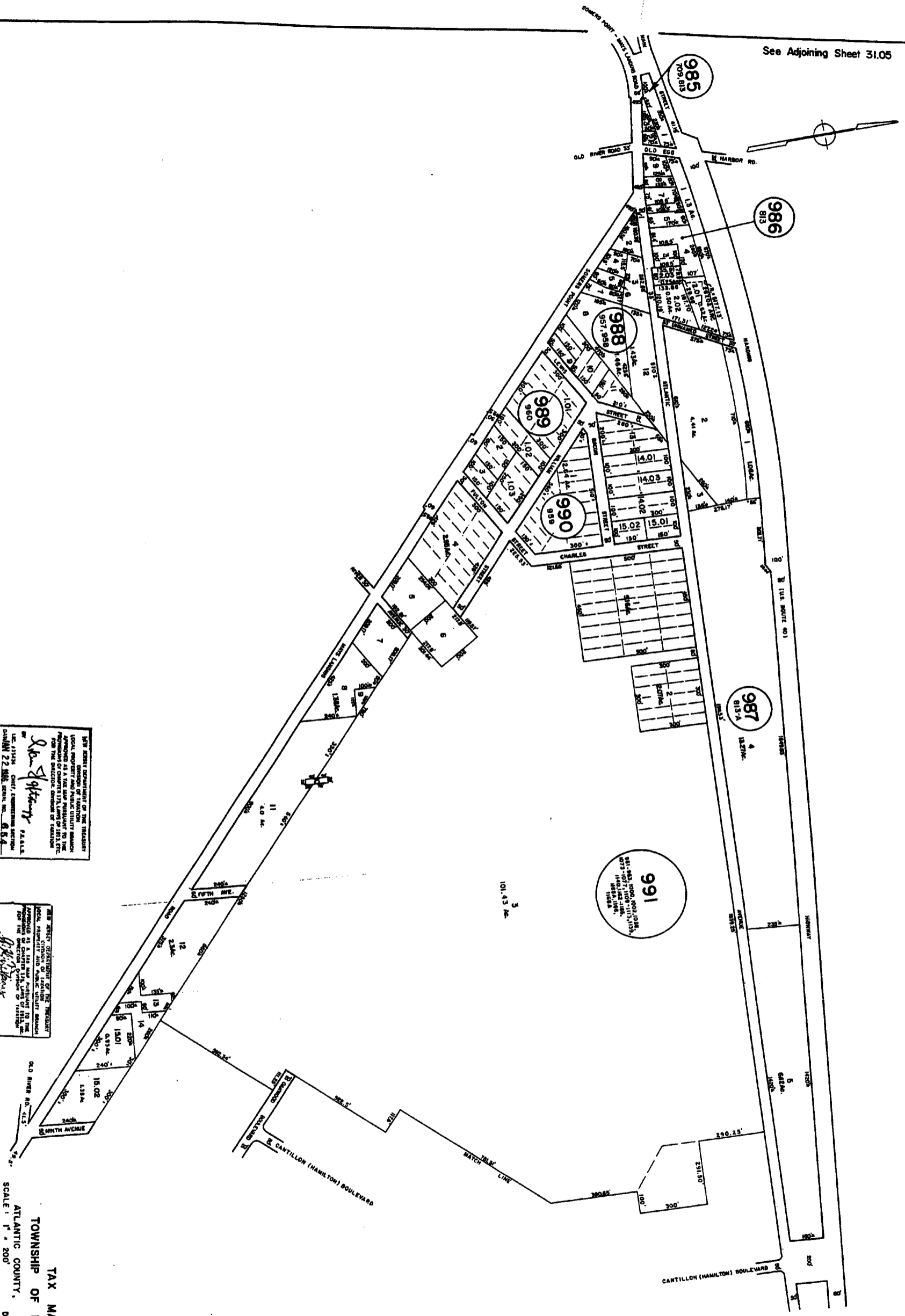
RECORDED IN THE OFFICE OF THE CLERK OF THE BOARD OF TAXATION
 HAMILTON, N.J.
 DATE: JUN 22 1987
 5 7 37

TAX MAP
TOWNSHIP OF HAMILTON
 ATLANTIC COUNTY,
 NEW JERSEY
 DATE: JUNE 1, 1977
 SCALE: 1" = 200'

RONALD J. PRICE
 CLERMONTVILLE, NJ
 P.E. & L.S.

See Adjoining Sheet 31.05

See Adjoining Sheet 38



NEW CERTIFICATE OF THE TOWNSHIP
 DEPARTMENT OF LAND
 LOCAL PROPERTY AND PUBLIC UTILITY SERVICE
 APPROVED AS A TAX MAP PURSUANT TO THE
 ACTS OF APRIL 22, 1952 (P.L. 1081) AND
 APRIL 22, 1954 (P.L. 1113), FOR THE
 DIRECTOR, DEPARTMENT OF LAND

Ronald J. Price T.A.L.L.
 RONALD J. PRICE, ENGINEERING SECTION
 DEPARTMENT OF LAND, STATE HOUSE
 TRENTON, N.J. 08646

NEW CERTIFICATE OF THE TOWNSHIP
 DEPARTMENT OF LAND
 LOCAL PROPERTY AND PUBLIC UTILITY SERVICE
 APPROVED AS A TAX MAP PURSUANT TO THE
 ACTS OF APRIL 22, 1952 (P.L. 1081) AND
 APRIL 22, 1954 (P.L. 1113), FOR THE
 DIRECTOR, DEPARTMENT OF LAND

Ronald J. Price T.A.L.L.
 RONALD J. PRICE, ENGINEERING SECTION
 DEPARTMENT OF LAND, STATE HOUSE
 TRENTON, N.J. 08646

TAX MAP
 TOWNSHIP OF HAMILTON
 ATLANTIC COUNTY, NEW JERSEY
 DATE: JUNE 1, 1977
 SCALE: 1" = 200'

RONALD J. PRICE
 PLEASANTVILLE, N.J.
 N.J. LICENSE NO. 11941

See Adjoining Sheet 37.02

See Adjoining Sheet 36

WM 5-17-85
WM 5-17-85
WM 5-17-85

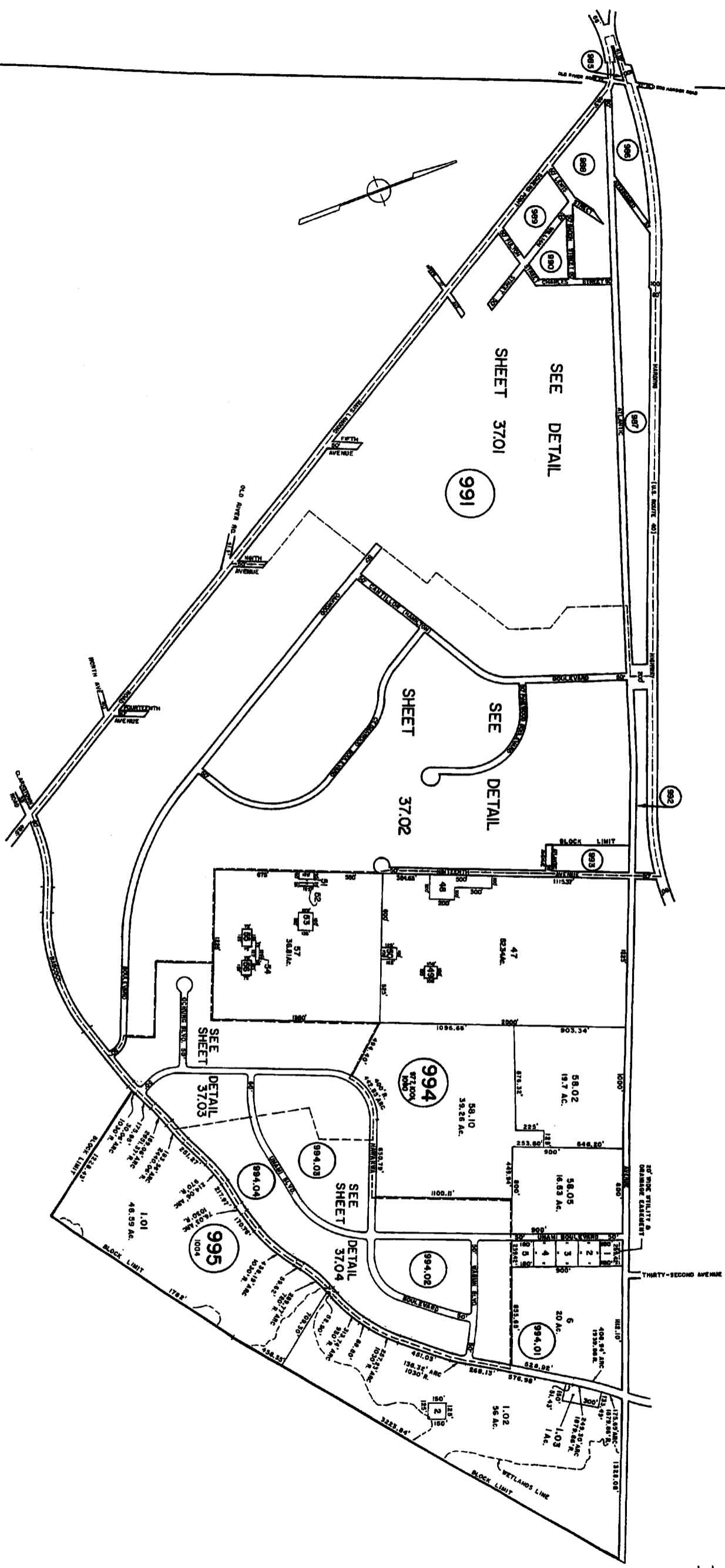
See Adjoining Sheet 38

See Adjoining Sheet 39

See Adjoining Sheet 45

37
108

See Adjoining Sheet 44



THE LOCAL GOVERNMENT OF THE TOWNSHIP OF HAMILTON, NEW JERSEY, HAS CAUSED THIS MAP TO BE PREPARED AS A TAX MAP PURSUANT TO THE PROVISIONS OF THE TAX MAP ACT, P.L. 1977-1, N.J.S. 54:27-1, ET SEQ. FOR THE PURPOSES OF THE TAX MAP ACT, P.L. 1977-1, N.J.S. 54:27-1, ET SEQ. FOR THE PURPOSES OF THE TAX MAP ACT, P.L. 1977-1, N.J.S. 54:27-1, ET SEQ.

Ruben Spitzberg
 R. SPITZBERG, CHIEF ENGINEERING SECTION
 TOWNSHIP OF HAMILTON, NEW JERSEY
 DATE: JUNE 1, 1977
 SERIAL NO. 5787

THIS MAP WAS PREPARED BY THE TOWNSHIP OF HAMILTON, NEW JERSEY, PURSUANT TO THE PROVISIONS OF THE TAX MAP ACT, P.L. 1977-1, N.J.S. 54:27-1, ET SEQ. FOR THE PURPOSES OF THE TAX MAP ACT, P.L. 1977-1, N.J.S. 54:27-1, ET SEQ.

Ruben Spitzberg
 R. SPITZBERG, CHIEF ENGINEERING SECTION
 TOWNSHIP OF HAMILTON, NEW JERSEY
 DATE: JUNE 1, 1977
 SERIAL NO. 5787

TAX MAP
 TOWNSHIP OF HAMILTON
 ATLANTIC COUNTY, NEW JERSEY
 DATE: JUNE 1, 1977
 SCALE: 1" = 400'

RONALD J. PRICE
 PLEASANTVILLE, N.J.
 N.J. LICENSE NO. 0801

REVISIONS
 WPMA 12-15-83
 WPMA 4-27-80
 WPMA 12-12-88

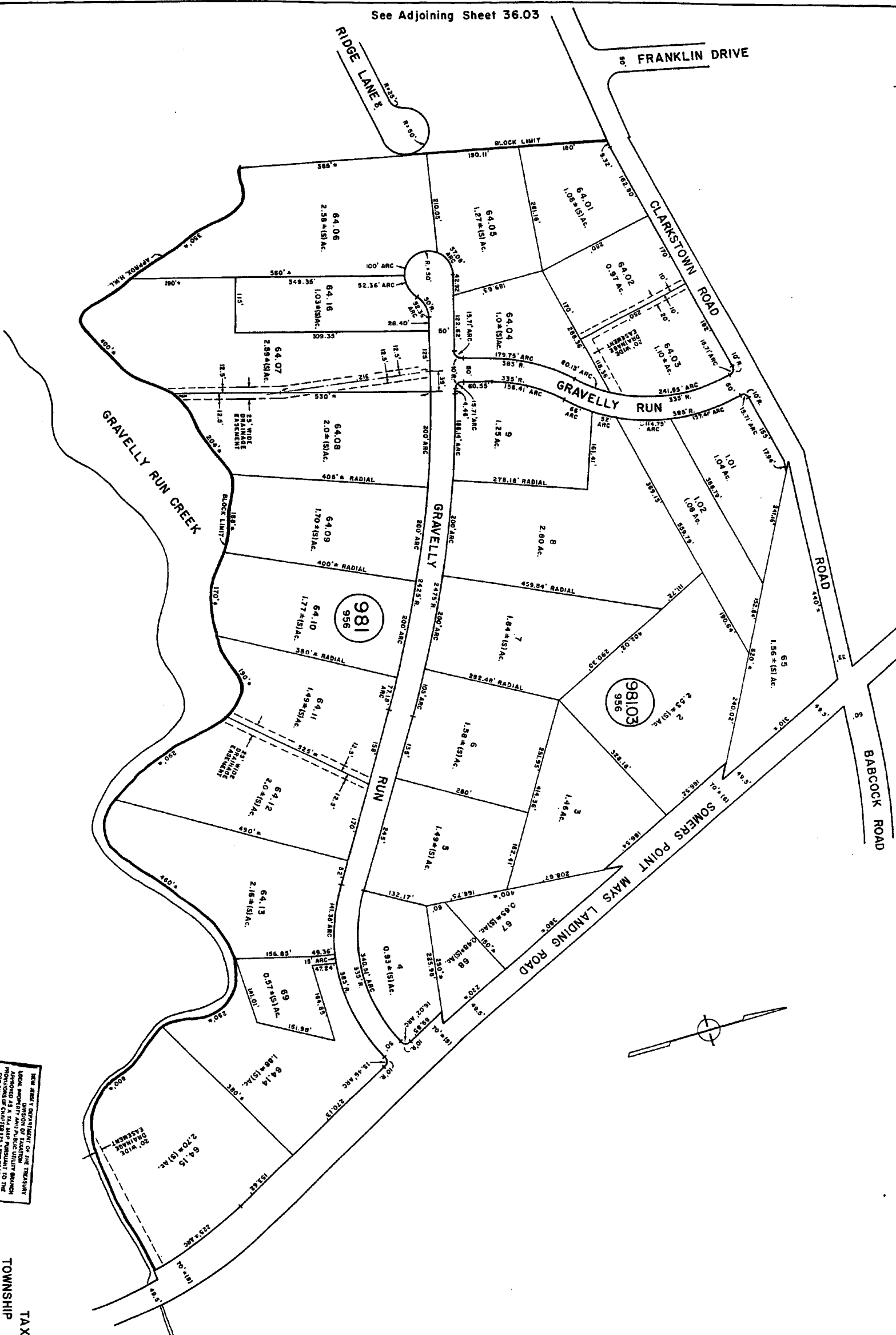
REVISIONS
 WPMA 11-28-84
 WPMA 12-12-88

See Adjoining Sheet 36

See Adjoining Sheet 42

See Adjoining Sheet 43

See Adjoining Sheet 36.03



NEW JERSEY DEPARTMENT OF THE TREASURY
DIVISION OF TAXATION
OFFICE OF THE COUNTY CLERK
ATLANTIC COUNTY, NEW JERSEY
DATE: OCTOBER 27, 1980
SCALE: 1" = 100'
JOHN R. WALKER
COUNTY CLERK
NEW JERSEY
M.A. LICENSE NO. 9514

See Adjoining Sheet 42.04

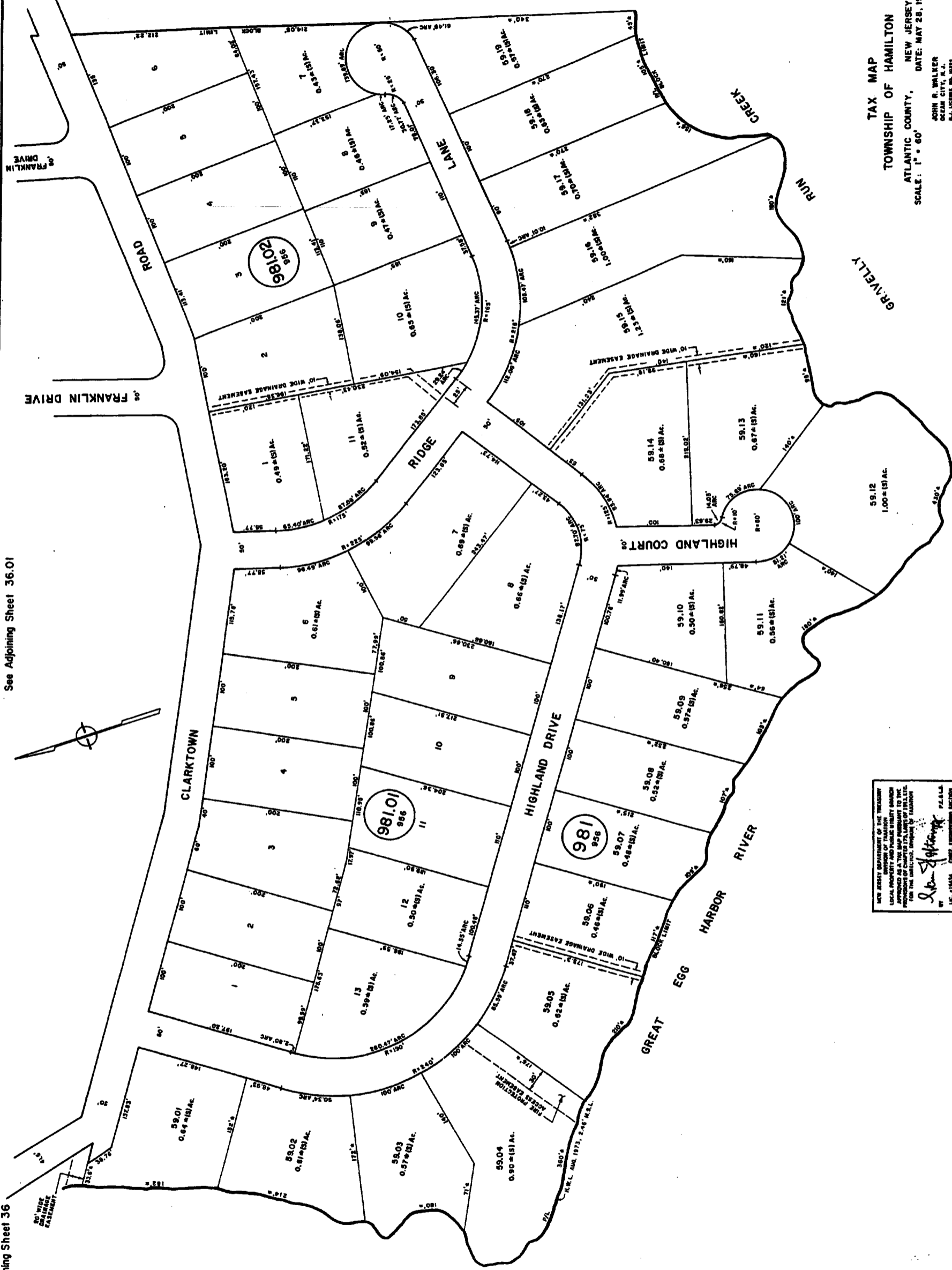
See Adjoining Sheet 36

See Adjoining Sheet 36.01

36.03

106

See Adjoining Sheet 36.04



TAX MAP
 TOWNSHIP OF HAMILTON
 ATLANTIC COUNTY, NEW JERSEY
 SCALE: 1" = 60'
 DATE: MAY 28, 1980
 JOHN R. WALKER
 OCEAN CITY, N.J.
 N.J. LICENSE NO. 1079

NEW JERSEY DEPARTMENT OF TREASURY
 DIVISION OF TAXATION
 LOCAL PROPERTY AND PUBLIC UTILITY TAXES
 APPROVED AS A TRUE AND CORRECT COPY OF THE
 ORIGINAL RECORDS OF THE DIVISION OF TAXATION
 FOR THE LOCALITY OF HAMILTON
 BY: *John R. Walker* P.L.L.C.
 LIC. 11445 CHIEF, EMPLOYING OFFICE
 DATE: JAN 22 1980 SERIAL NO. 11445

FORM 10-1-80
 WITH NOV 1981
 REVISIONS

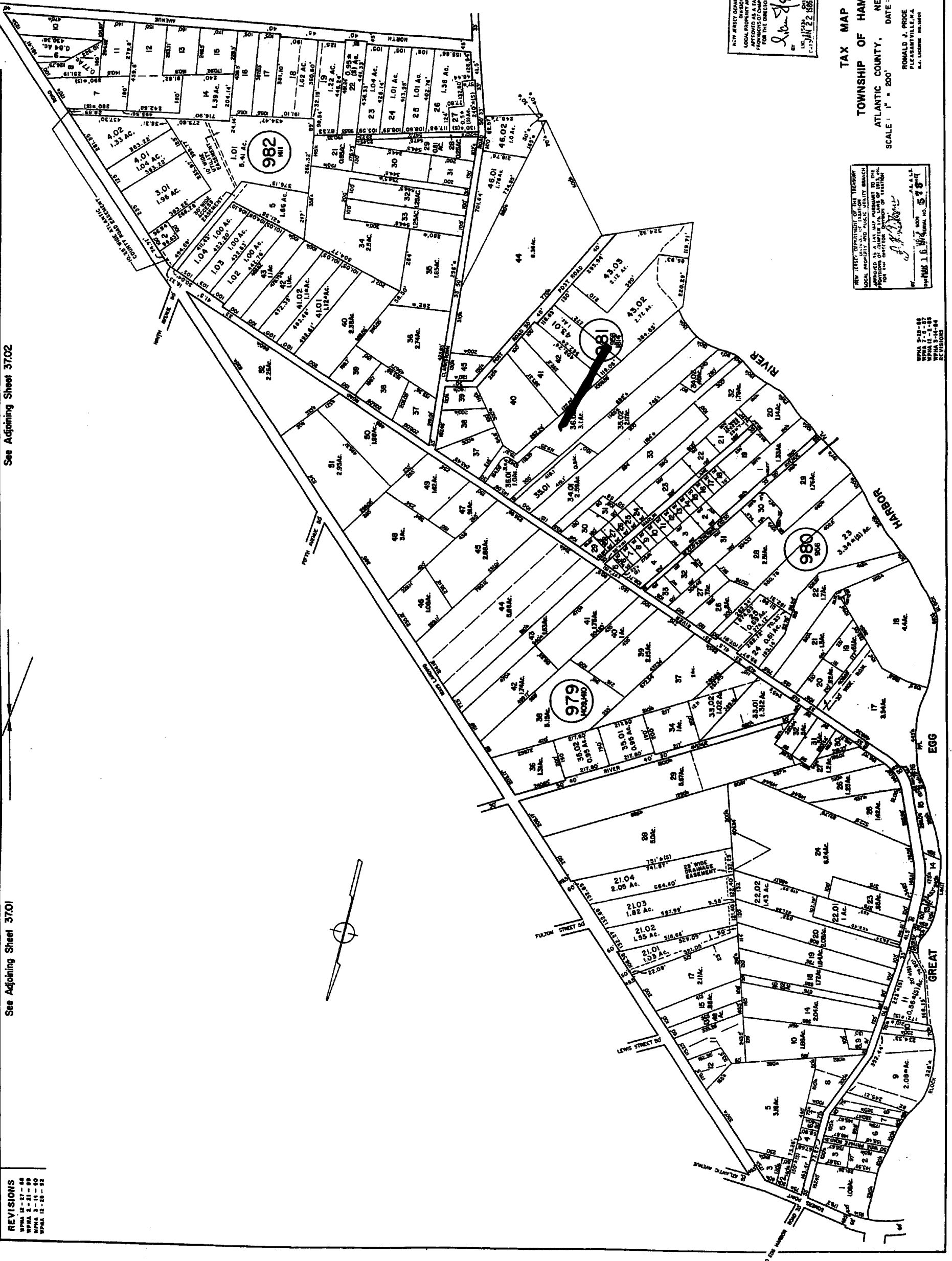
REVISIONS
 WPA 12-21-66
 WPA 3-21-68
 WPA 3-14-69
 WPA 12-26-62

See Adjoining Sheet 3701

See Adjoining Sheet 3702

36.02

See Adjoining Sheet 36



NEW JERSEY DEPARTMENT OF THE TREASURY
 DIVISION OF TAXATION
 LOCAL PROPERTY AND PUBLIC UTILITY BRANCH
 APPROVED AS A TAX MAP PURSUANT TO THE
 PROVISIONS OF A LAW PASSED BY THE
 LEGISLATURE OF THE STATE OF NEW JERSEY
 FOR THE DIRECTOR, DIVISION OF TAXATION
 BY *Ronald J. Price* P.E.C.C.
 JAN 22 1977
 COUNTY ENGINEERING SECTION
 COUNTY ENGINEER

TAX MAP
 TOWNSHIP OF HAMILTON
 ATLANTIC COUNTY, NEW JERSEY
 DATE: JUNE 1, 1977
 SCALE: 1" = 200'

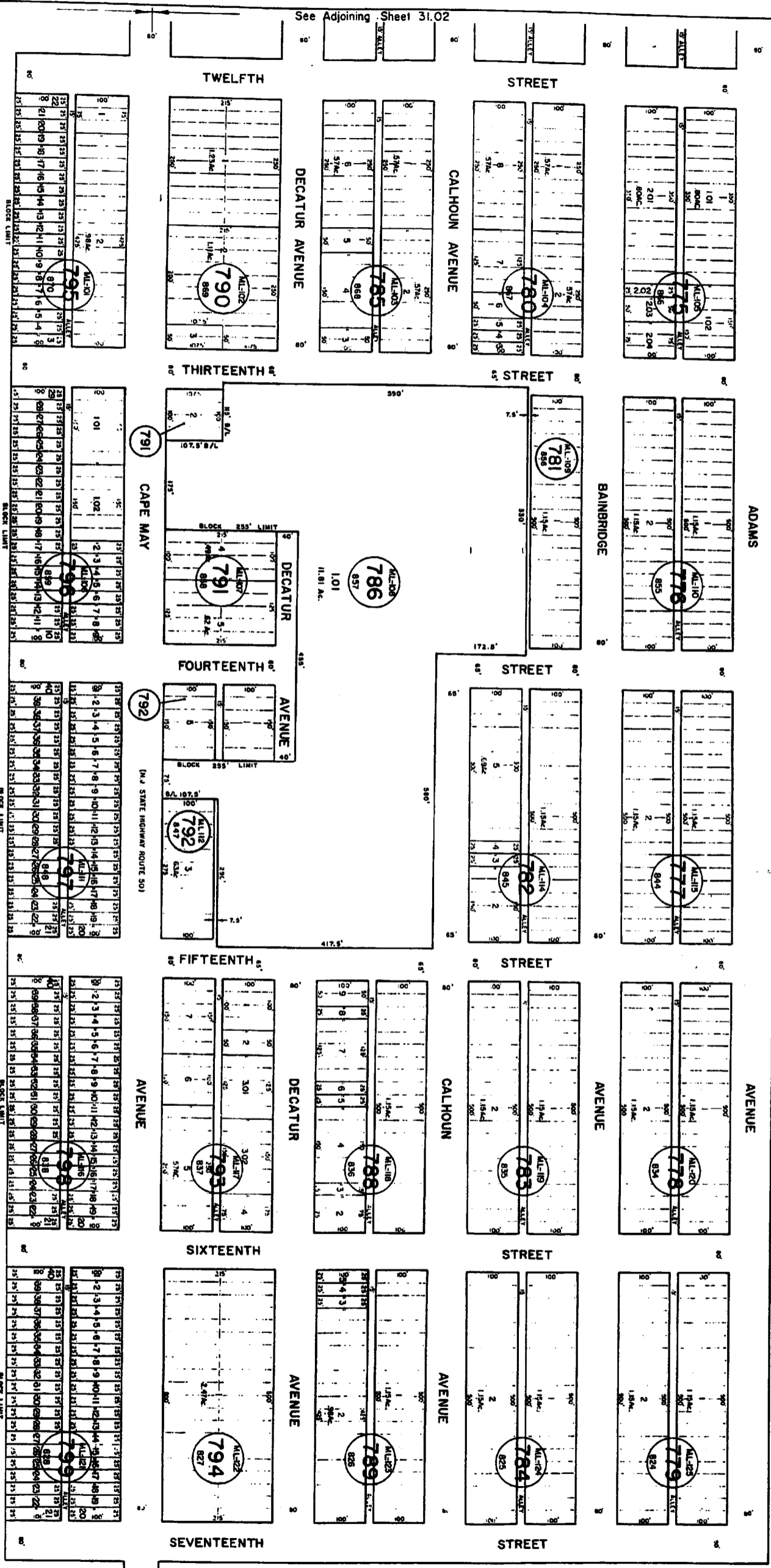
RONALD J. PRICE
 COUNTY ENGINEER
 ATL. COUNTY

105

NEW JERSEY DEPARTMENT OF THE TREASURY
 DIVISION OF TAXATION
 LOCAL PROPERTY AND PUBLIC UTILITY BRANCH
 APPROVED AS A TAX MAP PURSUANT TO THE
 PROVISIONS OF A LAW PASSED BY THE
 LEGISLATURE OF THE STATE OF NEW JERSEY
 FOR THE DIRECTOR, DIVISION OF TAXATION
 BY *Ronald J. Price* P.E.C.C.
 JAN 22 1977
 COUNTY ENGINEERING SECTION
 COUNTY ENGINEER

WPA 9-25-68
 WPA 7-5-69
 WPA 3-14-69
 REVISIONS

TANGLEWOOD DRIVE



See Adjoining Sheet 31.02

NOTE: LETTERS "L" INDICATE BLOCK NUMBERS ON MAP OF MAINS LANDING BY DANIEL B. FRAZIER COMPANY.

See Adjoining Sheet 31

Richard S. Frazier
 DANIEL B. FRAZIER COMPANY
 200 WEST WASHINGTON STREET
 NEW YORK, N.Y. 10038
 TEL. 212-675-1100

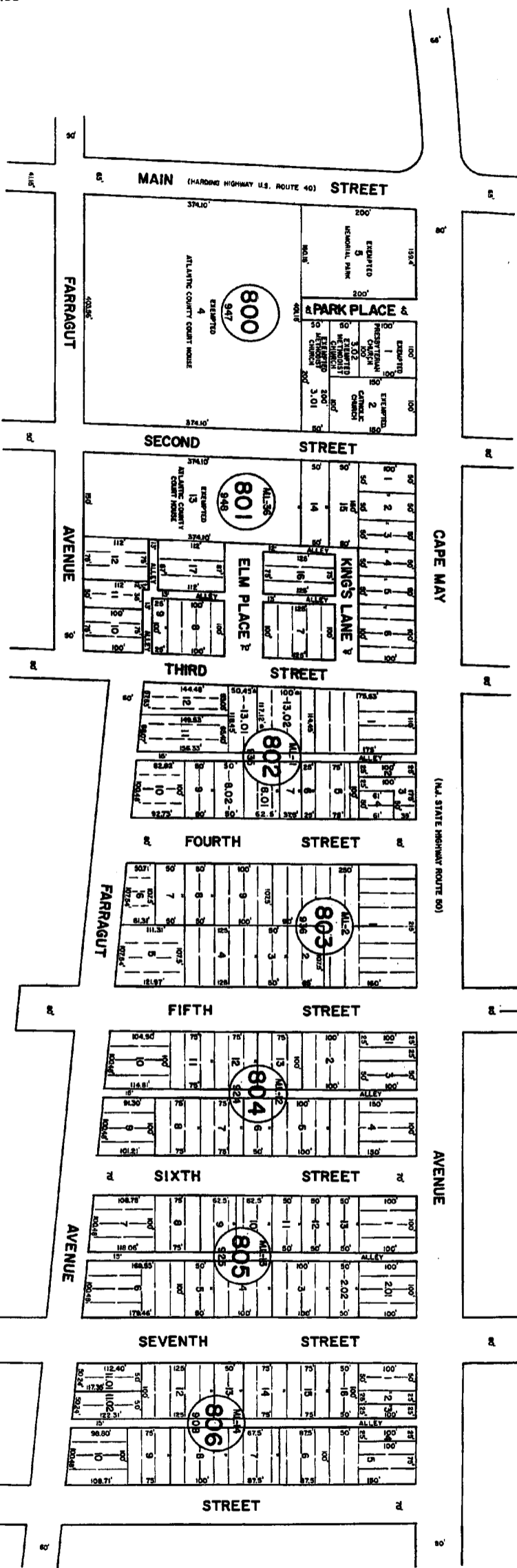
TAX MAP
 TOWNSHIP OF HAMILTON
 ATLANTIC COUNTY, NEW JERSEY
 SCALE: 1" = 100'
 DATE: JUNE 1, 1977
 DONALD J. PRICE
 PLANNING ENGINEER
 1111 W. 10TH ST. PHILADELPHIA, PA. 19107

See Adjoining Sheet 30.03

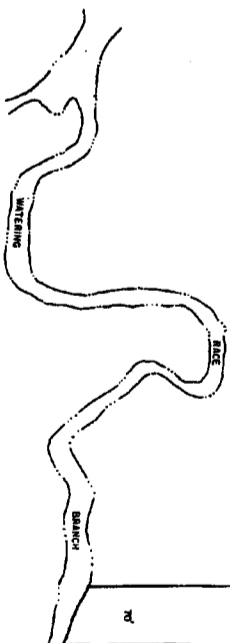
See Adjoining Sheet 31.01

See Adjoining Sheet 31.02

See Adjoining Sheet 31.06



NOTE: LETTERS "AL" INDICATE BLOCK NUMBERS ON MAP OF MAPS LAYING BY DANIEL B. FRAZER COMPANY.



NEW JERSEY DEPARTMENT OF THE TREASURY
 DIVISION OF TAXATION
 LOCAL AGENTS ARE TO BE APPOINTED IN ALL TOWNSHIPS
 AND CITIES AS A PRELIMINARY STEP TO THE
 PROVISIONS OF COMPENSATION LAWS OF 1911, ETC.
 FOR THE DIRECTOR, DIVISION OF TAXATION

R. J. Price PL. 4115
 R. J. PRICE, CHIEF, ENGINEERING SECTION
 DATE: MAY 22 1958, SERIAL NO. 6-5-54

NEW JERSEY DEPARTMENT OF THE TREASURY
 LOCAL AGENTS ARE TO BE APPOINTED IN ALL TOWNSHIPS
 AND CITIES AS A PRELIMINARY STEP TO THE
 PROVISIONS OF COMPENSATION LAWS OF 1911, ETC.
 FOR THE DIRECTOR, DIVISION OF TAXATION

R. J. Price PL. 4115
 R. J. PRICE, CHIEF, ENGINEERING SECTION
 DATE: MAY 22 1958, SERIAL NO. 6-5-54

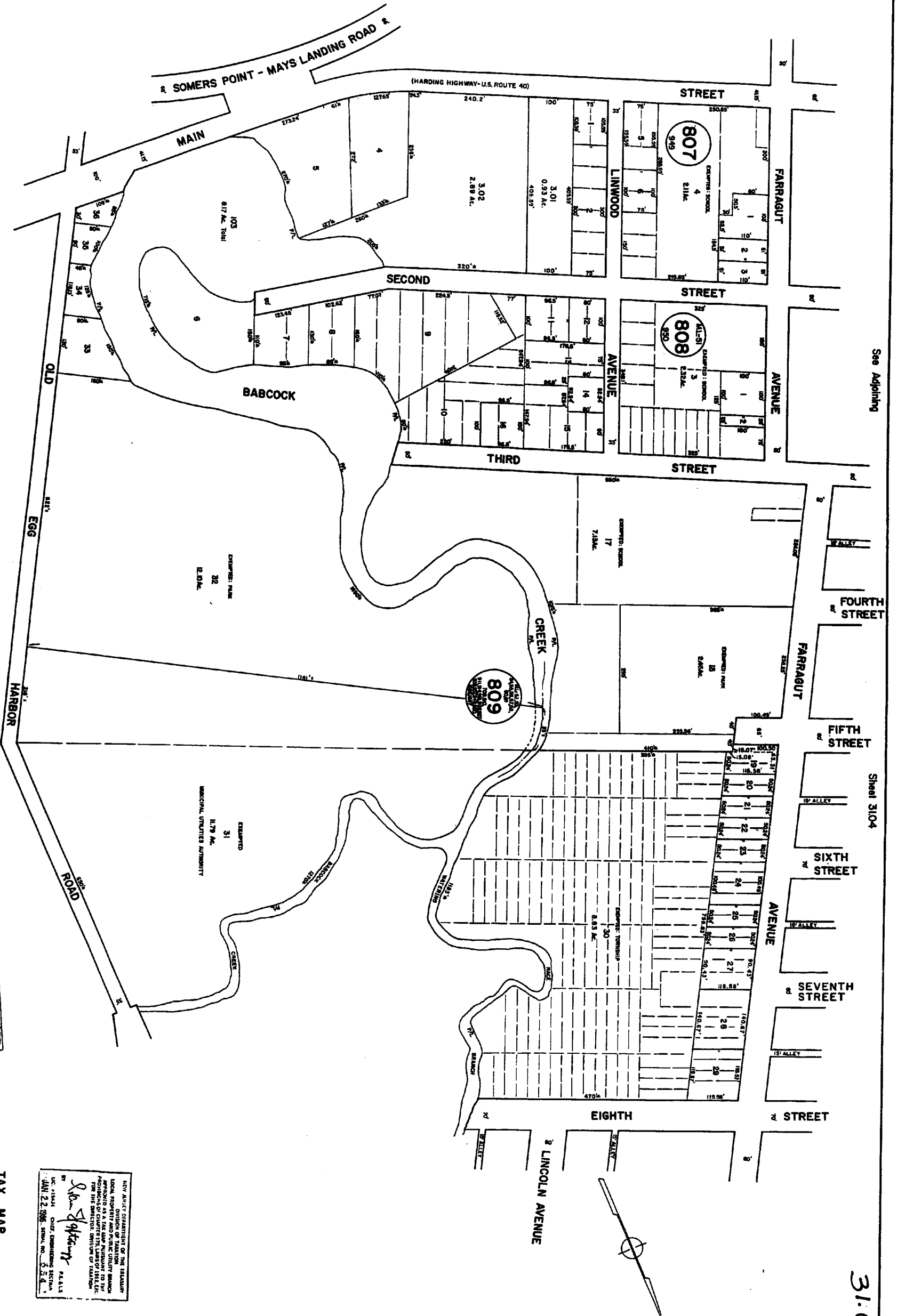
TAX MAP
TOWNSHIP OF HAMILTON
 ATLANTIC COUNTY, NEW JERSEY
 SCALE: 1" = 100'
 DATE: JUNE 1, 1977

RONALD J. PRICE
 ENGINEERING SECTION
 P.L. LICENSE NO. 18188

See Adjoining Sheet 31.05

See Adjoining Sheet 31.05

See Adjoining Sheet 30.03



See Adjoining

Sheet 31.04

31.05

See Adjoining Sheet 31.06

NOTE: LETTERS "A" THROUGH "Z" INDICATE NUMBERS ON MAP OF MAYS LANDING BY DANIEL, B. FRAZIER COMPANY.

See Adjoining Sheet 38

WPA 8-17-85
WPA 8-13-85
REVISED

NEW JERSEY DEPARTMENT OF TREASURY
LOCAL PROPERTY TAX MAPS AND RECORDS SECTION
LOCAL PROPERTY TAX MAPS AND RECORDS SECTION
APPROVED AS A TAX MAP PURSUANT TO THE
ACTS OF APRIL 15, 1954 AND APRIL 15, 1955
AND THE DECISIONS OF THE BOARD OF TAXATION
FROM THE OFFICE OF THE CLERK OF THE BOARD OF TAXATION

MAR 18 1977

NEW JERSEY DEPARTMENT OF TREASURY
LOCAL PROPERTY TAX MAPS AND RECORDS SECTION
APPROVED AS A TAX MAP PURSUANT TO THE
ACTS OF APRIL 15, 1954 AND APRIL 15, 1955
AND THE DECISIONS OF THE BOARD OF TAXATION
FROM THE OFFICE OF THE CLERK OF THE BOARD OF TAXATION

John Spitzer
CHIEF ENGINEERING SECTION
MAY 22 1986

TAX MAP
TOWNSHIP OF HAMILTON
ATLANTIC COUNTY, NEW JERSEY
SCALE: 1" = 100'
DATE: JUNE 1, 1977
RONALD J. PRICE
PLANNING DIVISION

89

See Adjoining Sheet 31.05

See Adjoining Sheet 31.04



NOTE: LETTERS "ALT" INDICATE BLOCK NUMBERS ON MAP OF MAPS LAMING BY DANIEL S. FRASER COMPANY.

NEW ASSESSMENT OF THE TOWNSHIP OF HAMILTON, NEW JERSEY, FOR THE YEAR 1977. THE TOWNSHIP BOARD OF TAXATION HAS APPROVED AS A TAX MAP PREPARED BY THE TOWNSHIP ENGINEER AND PUBLIC HEALTH DEPARTMENT FOR THE DIRECTOR, DIVISION OF TAXATION, STATE OF NEW JERSEY.

John J. Gaffney ENGINEER
 654 S. 10th St. Hamilton, N.J. 08610

NEW ASSESSMENT OF THE TOWNSHIP OF HAMILTON, NEW JERSEY, FOR THE YEAR 1977. THE TOWNSHIP BOARD OF TAXATION HAS APPROVED AS A TAX MAP PREPARED BY THE TOWNSHIP ENGINEER AND PUBLIC HEALTH DEPARTMENT FOR THE DIRECTOR, DIVISION OF TAXATION, STATE OF NEW JERSEY.

John J. Gaffney ENGINEER
 654 S. 10th St. Hamilton, N.J. 08610

TAX MAP
 TOWNSHIP OF HAMILTON
 ATLANTIC COUNTY, NEW JERSEY
 SCALE: 1" = 100'
 DATE: JUNE 1, 1977

DONALD J. PRICE
 CLERK
 HAMILTON, N.J.

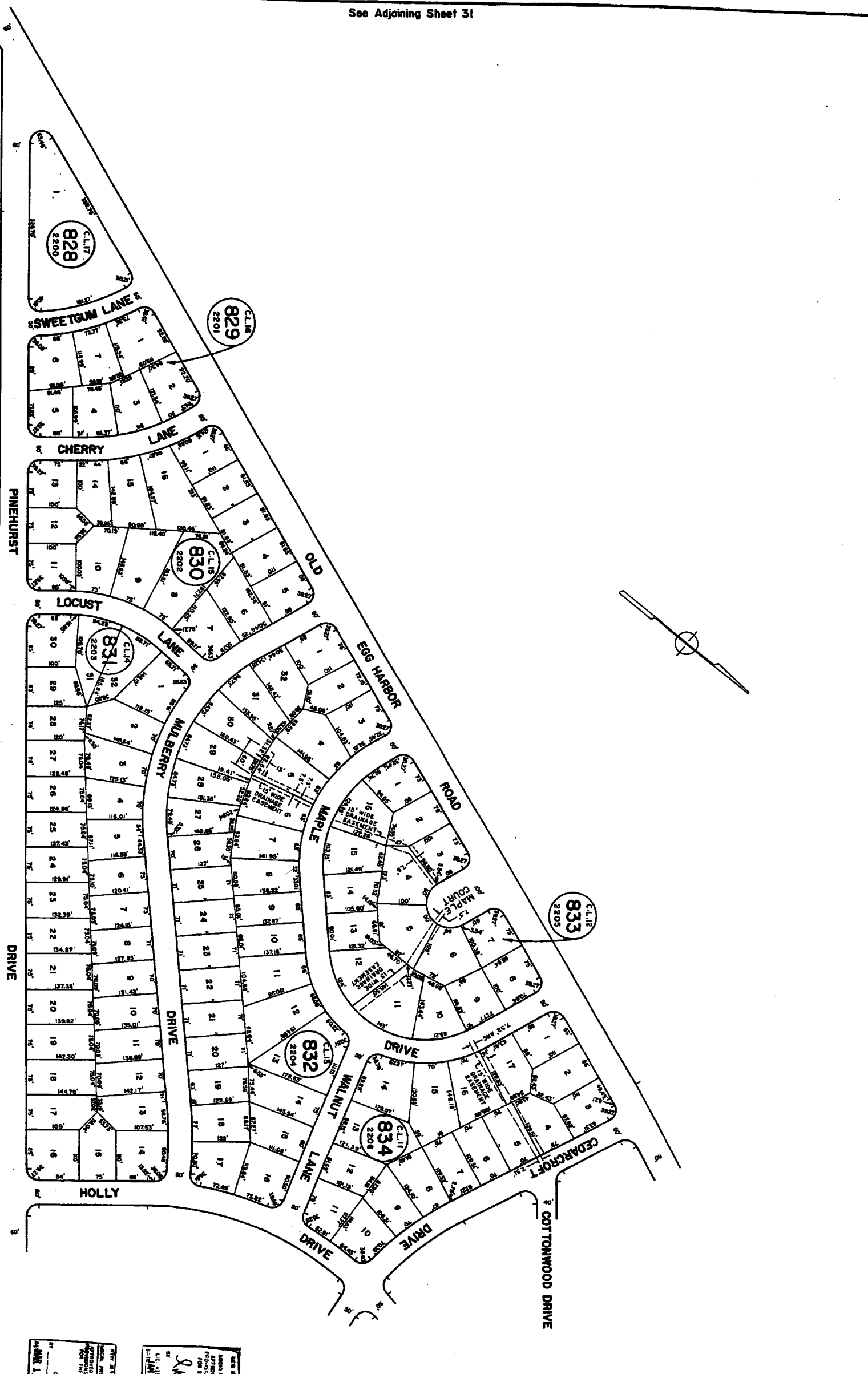
See Adjoining Sheet 31

31.06

90

See Adjoining Sheet 31

See Adjoining Sheet 31



NOTE: LETTERS "C.L." INDICATES NUMBERS ON MAP OF CLOVERLEAF LANE - SECTION NO. 2

See Adjoining Sheet 38

31.07

See Adjoining Sheet 31.08

THIS CERTIFICATE OF THE TOWNSHIP
 CLERK, HEREBY CERTIFIES THAT THE
 MAPS, PLANS AND PUBLIC UTILITY MAPS
 HEREON SHOWN ARE TRUE AND CORRECT
 AS THEY ARE FILED IN THE OFFICE OF
 THE TOWNSHIP CLERK, AND THAT THE
 SAME ARE IN ACCORDANCE WITH THE
 ACTS OF THE LEGISLATURE OF NEW JERSEY
 FOR THE REGULATION OF THE
 TAXING DIVISION OF THE STATE.

John J. ...
 TOWNSHIP CLERK

DATE: JUNE 1, 1977

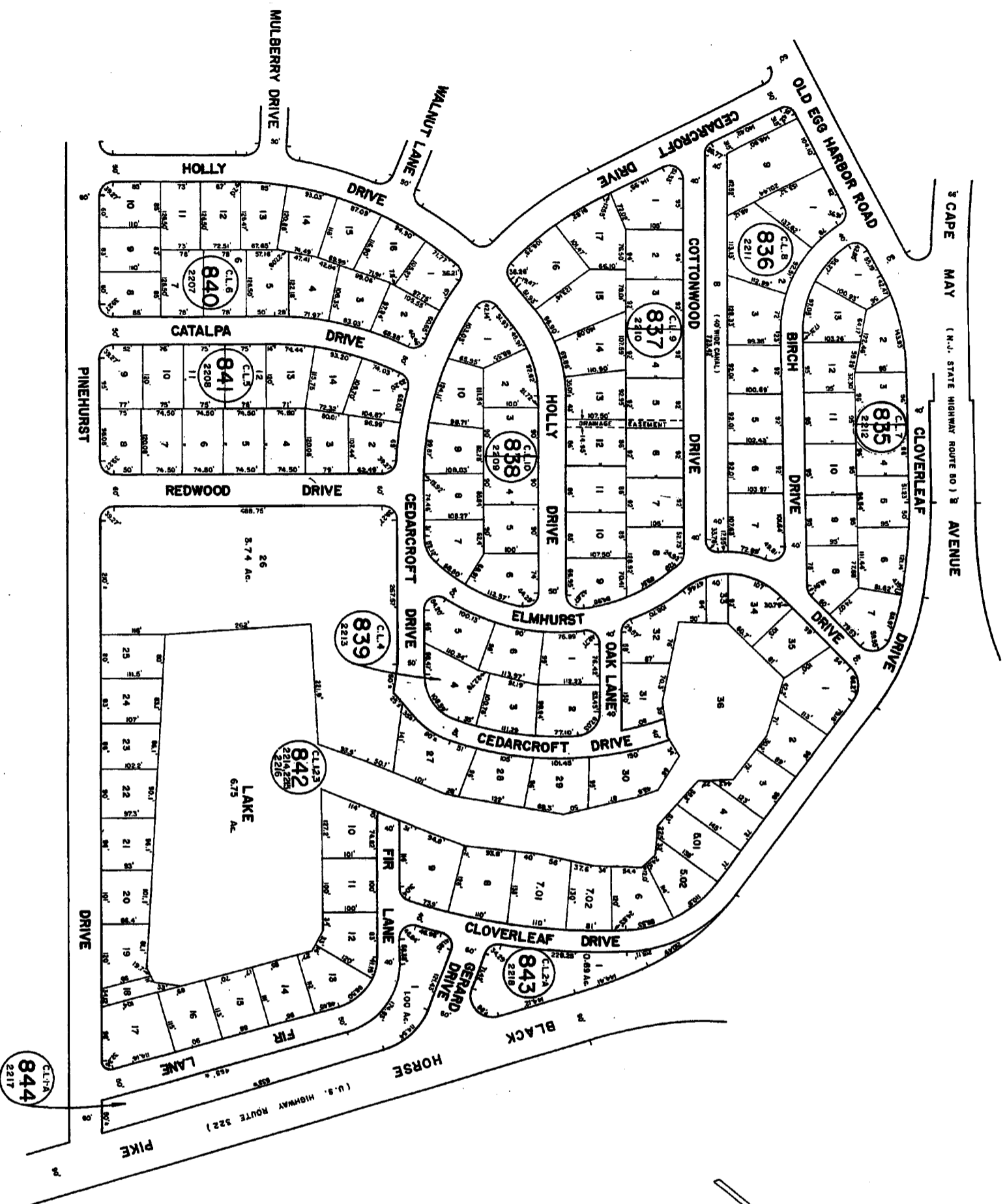
TAX MAP

TOWNSHIP OF HAMILTON
ATLANTIC COUNTY, NEW JERSEY

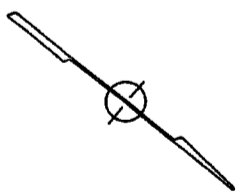
SCALE: 1" = 100'
DATE: JUNE 1, 1977

See Adjoining Sheet 29

See Adjoining Sheet 31.07



NOTE: LETTERS "C.L." INDICATES NUMBER ON MAP OF CLOVERLEAF LAKES - SECTION NO. 1



See Adjoining Sheet 38

TPMA 5-19-85
REVISIONS

TAX MAP
TOWNSHIP OF HAMILTON
 ATLANTIC COUNTY, NEW JERSEY
 SCALE: 1" = 100'
 DATE: JUNE 1, 1977
 RONALD A. PRICE
 PLANNING ENGINEER, A.E.
 HAMILTON, NEW JERSEY

NEW JERSEY DEPARTMENT OF TREASURY
 LOCAL PROPERTY AND PUBLIC UTILITIES DIVISION
 APPROVED AS A MAP FOR THE TOWNSHIP OF HAMILTON
 COUNTY OF ATLANTIC, NEW JERSEY
 FOR THE PURPOSES OF THE TAX MAP ACT OF 1954
 AND THE TAX MAP ACT OF 1957
 DATE: JUNE 1, 1977
 R. A. PRICE, PLANNING ENGINEER, A.E.
 HAMILTON, NEW JERSEY

NEW JERSEY DEPARTMENT OF TREASURY
 LOCAL PROPERTY AND PUBLIC UTILITIES DIVISION
 APPROVED AS A MAP FOR THE TOWNSHIP OF HAMILTON
 COUNTY OF ATLANTIC, NEW JERSEY
 FOR THE PURPOSES OF THE TAX MAP ACT OF 1954
 AND THE TAX MAP ACT OF 1957
 DATE: JUNE 1, 1977
 R. A. PRICE, PLANNING ENGINEER, A.E.
 HAMILTON, NEW JERSEY

See Adjoining Sheet 32

See Adjoining Sheet 30.03

WPA 9-7-33
 REVISIONS




See Adjoining Sheet 28.05

See Adjoining Sheet 31.04

TAX MAP
 TOWNSHIP OF HAMILTON
 ATLANTIC COUNTY, NEW JERSEY
 DATE: JUNE 1, 1977
 RONALD J. PRICE
 PLANNING ENGINEER
 27 LIBERTY AVE. 08610

85



Map of Hamilton, New Jersey, showing the location of the property described in the accompanying plat. The map is a reproduction of the original map on file in the office of the Director of the Division of Taxation, State of New Jersey, at Trenton, New Jersey. The map is dated June 1, 1977.

See Adjoining Sheet 28.02

See Adjoining Sheet 31.02

31.01

REVISIONS
 12-1-77
 12-1-77
 12-1-77

See Adjoining Sheet 2802

31.02
 86

See Adjoining Sheet 31.01

NOTE: LETTERS "ML" INDICATE BLOCK NUMBERS ON MAP OF MAPS LAMING BY DANIEL & PAULZER COMPANY.

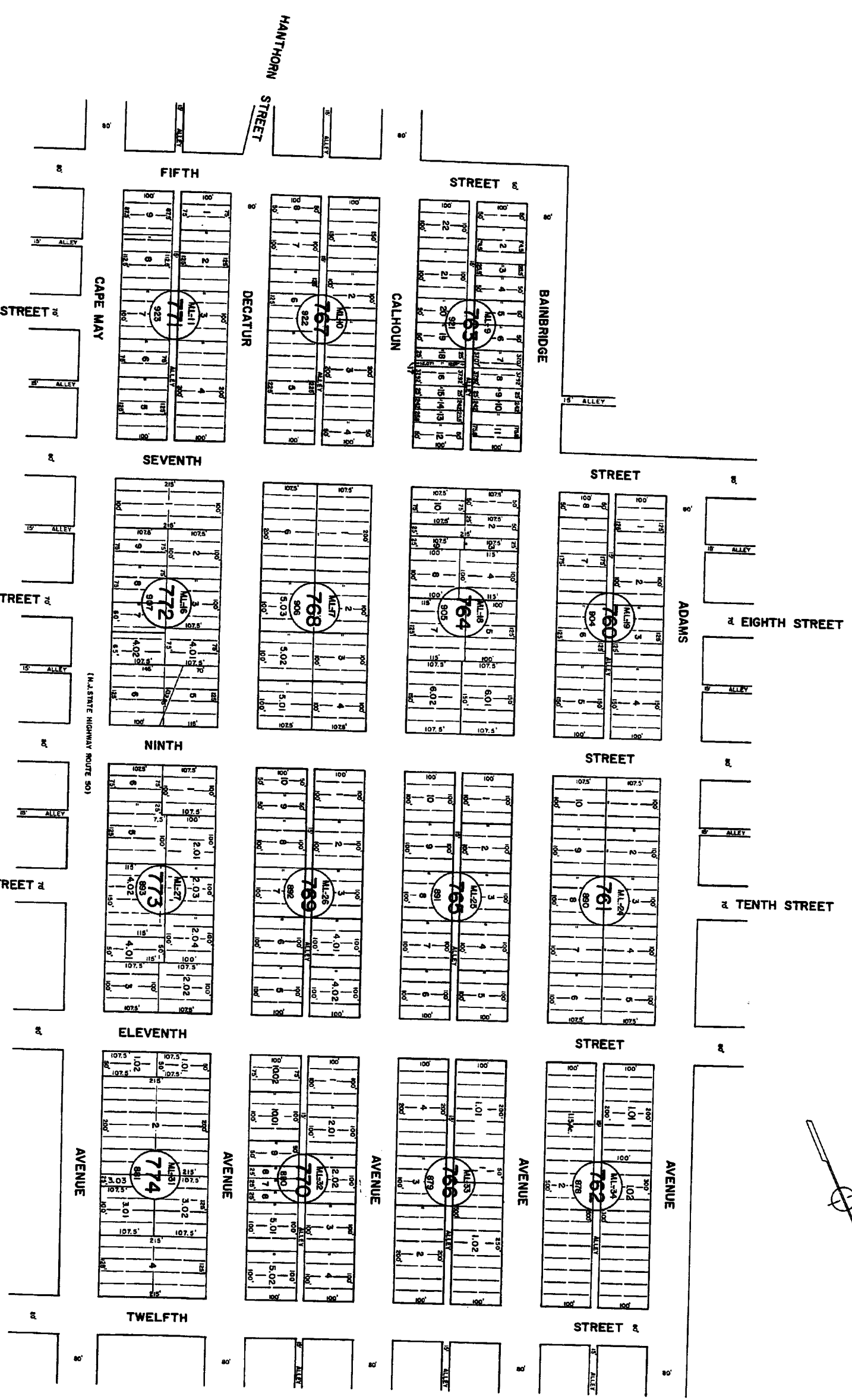
See Adjoining Sheet 31.04

See Adjoining Sheet 31.06

DATE: 6-12-87
 3:10-88
 12-1-88
 REVISIONS

NEW JERSEY DEPARTMENT OF TREASURY
 LOCAL PROPERTY AND PUBLIC UTILITY TAXES
 APPROVED AS TO PUBLIC CLERK'S SIGNATURE
 FOR THE DIRECTOR, DIVISION OF TAXATION
 DATE: JAN 22 1986 5:10 PM
 L. A. L. A.
 118

TAX MAP
 TOWNSHIP OF HAMILTON
 ATLANTIC COUNTY, NEW JERSEY
 SCALE: 1" = 100'
 RONALD J. PRICE
 PLANNING ENGINEER
 DATE: JUNE 1, 1977



See Adjoining Sheet 31.03

See Adjoining Sheet 30.01

Harding Highway Route 40

White Oak Way

Robin Run

Drive

East Robin Court

Goldfinch Drive

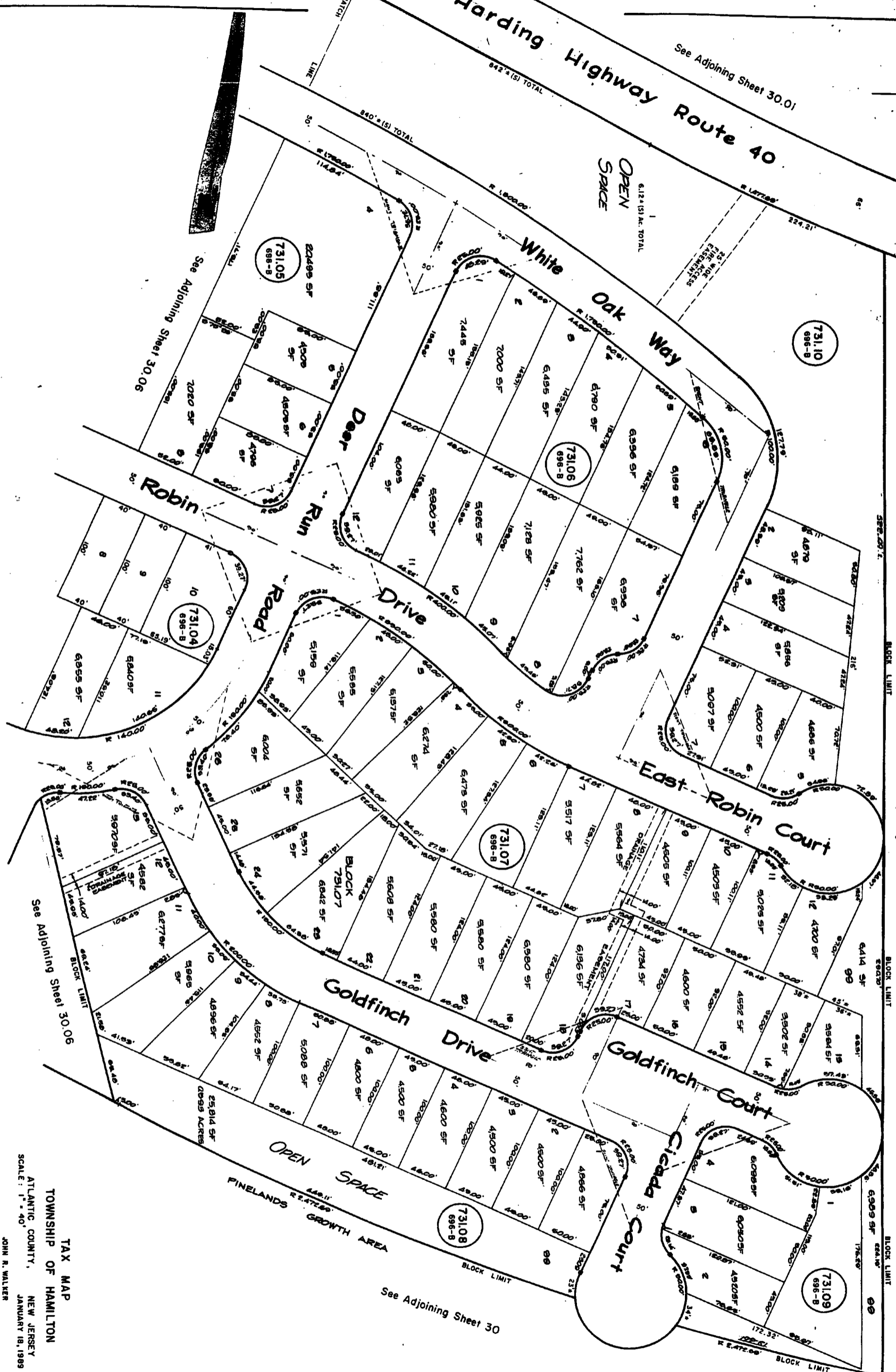
Goldfinch Court

Ciada Court

OPEN SPACE

PINELANDS GROWTH AREA

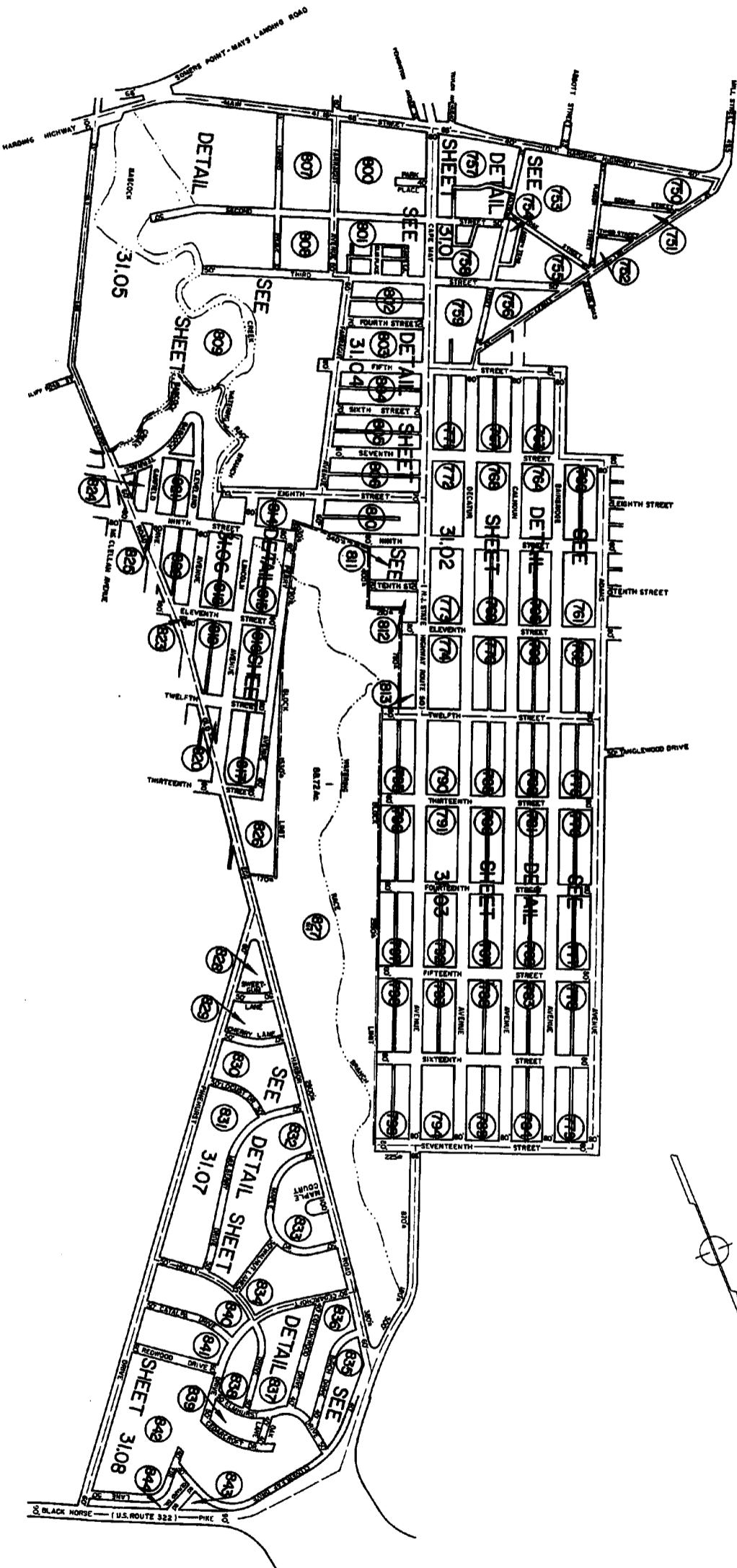
See Adjoining Sheet 30



TAX MAP
TOWNSHIP OF HAMILTON
ATLANTIC COUNTY,
NEW JERSEY
JANUARY 18, 1989

JOHN B. WALKER
SOLICITOR IN CHARGE
ATLANTIC COUNTY, N.J.

See Adjoining Sheet 30



See Adjoining Sheet 32

See Adjoining Sheet 38

TAX MAP

TOWNSHIP OF HAMILTON

ATLANTIC COUNTY, NEW JERSEY

DATE: JUNE 1, 1977

RONALD J. PRICE
PLANNING ENGINEER
P.L. LICENSE NO. 1788

APPROVED AS TO THE ACCURACY OF THE INFORMATION CONTAINED HEREIN FOR THE TOWNSHIP OF HAMILTON, NEW JERSEY, BY THE BOARD OF TAXATION AND FINANCE, JUNE 1, 1977.

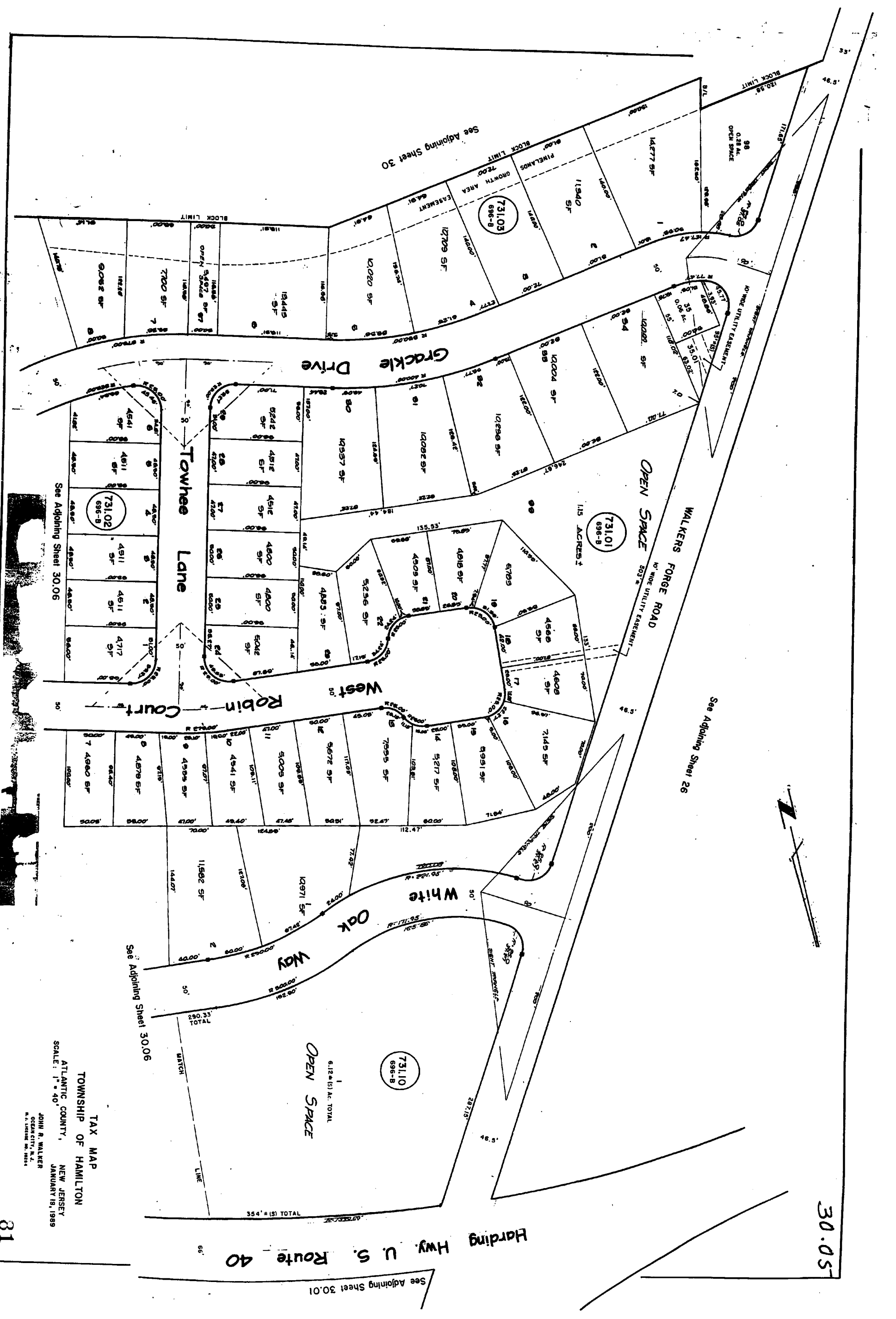
APPROVED AS TO THE ACCURACY OF THE INFORMATION CONTAINED HEREIN FOR THE TOWNSHIP OF HAMILTON, NEW JERSEY, BY THE BOARD OF TAXATION AND FINANCE, JUNE 1, 1977.

NEW JERSEY PLANNING ENGINEER OF LANDS, ENGINEERING AND PUBLIC UTILITY WHICH PROVIDES AS A TAX MAP INSURING TO THE BEST OF HIS KNOWLEDGE AND BELIEF THE ACCURACY OF THE INFORMATION CONTAINED HEREIN FOR THE DISTRICT DIVISION OF HAMILTON.

Ronald J. Price

JUN 22 1977

PLANNING ENGINEER



30.05

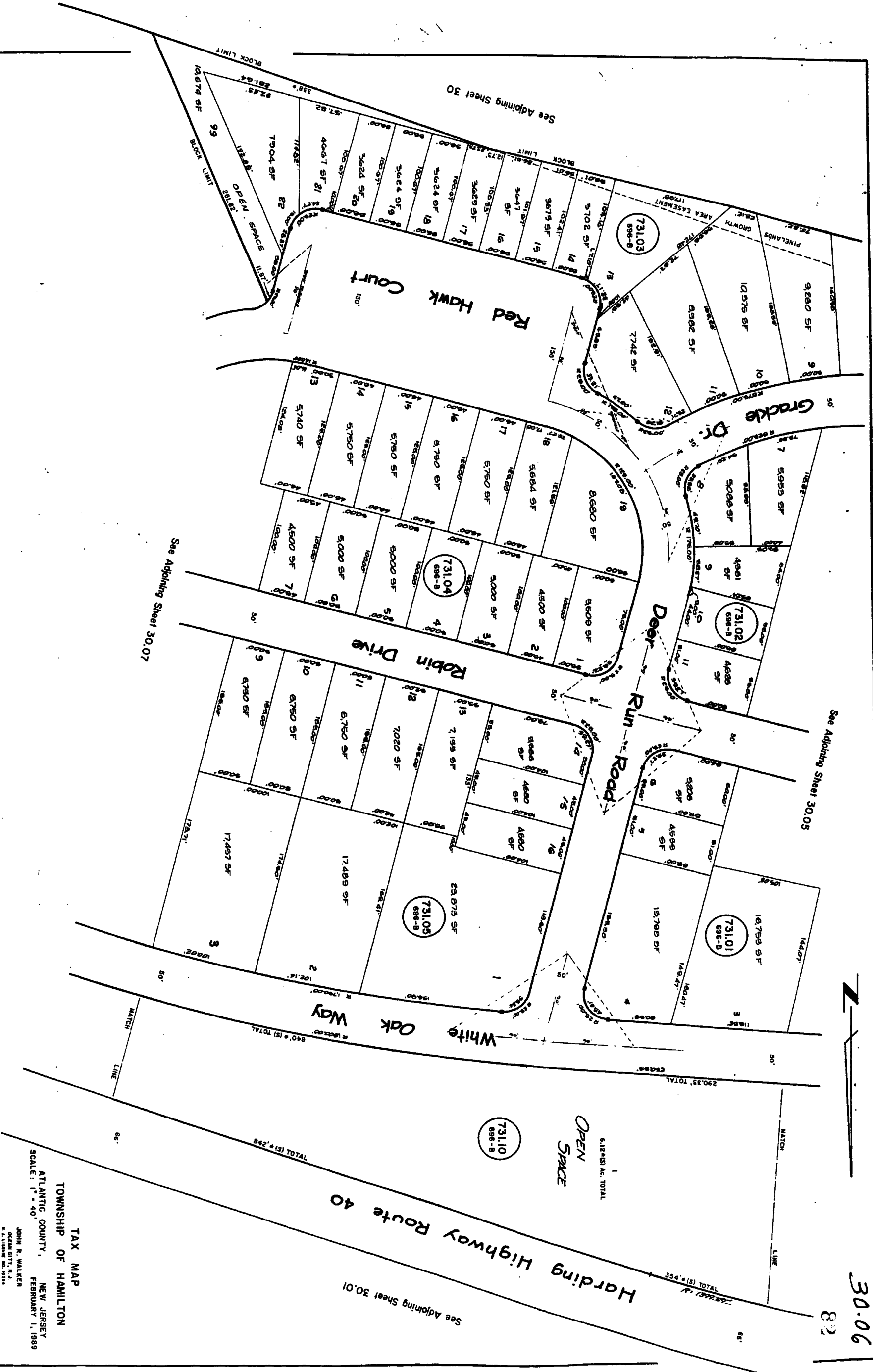
Harding Hwy. U. S. Route 40

See Adjoining Sheet 30.01

TAX MAP
TOWNSHIP OF HAMILTON
ATLANTIC COUNTY,
NEW JERSEY
JANUARY 18, 1989

JOHN R. WALKER
OCEAN CITY, N. J.
M. S. TOWNHIP MAP 1988-89

SCALE: 1" = 40'



TAX MAP
 TOWNSHIP OF HAMILTON
 ATLANTIC COUNTY, NEW JERSEY
 SCALE: 1" = 40'
 JOHN R. WALKER
 OCEAN CITY, N.J.
 FEBRUARY 1, 1989

Harding Highway Route 40

Red Hawk Court

Grackle Dr.

Robin Drive

Deer Run Road

White Oak Way

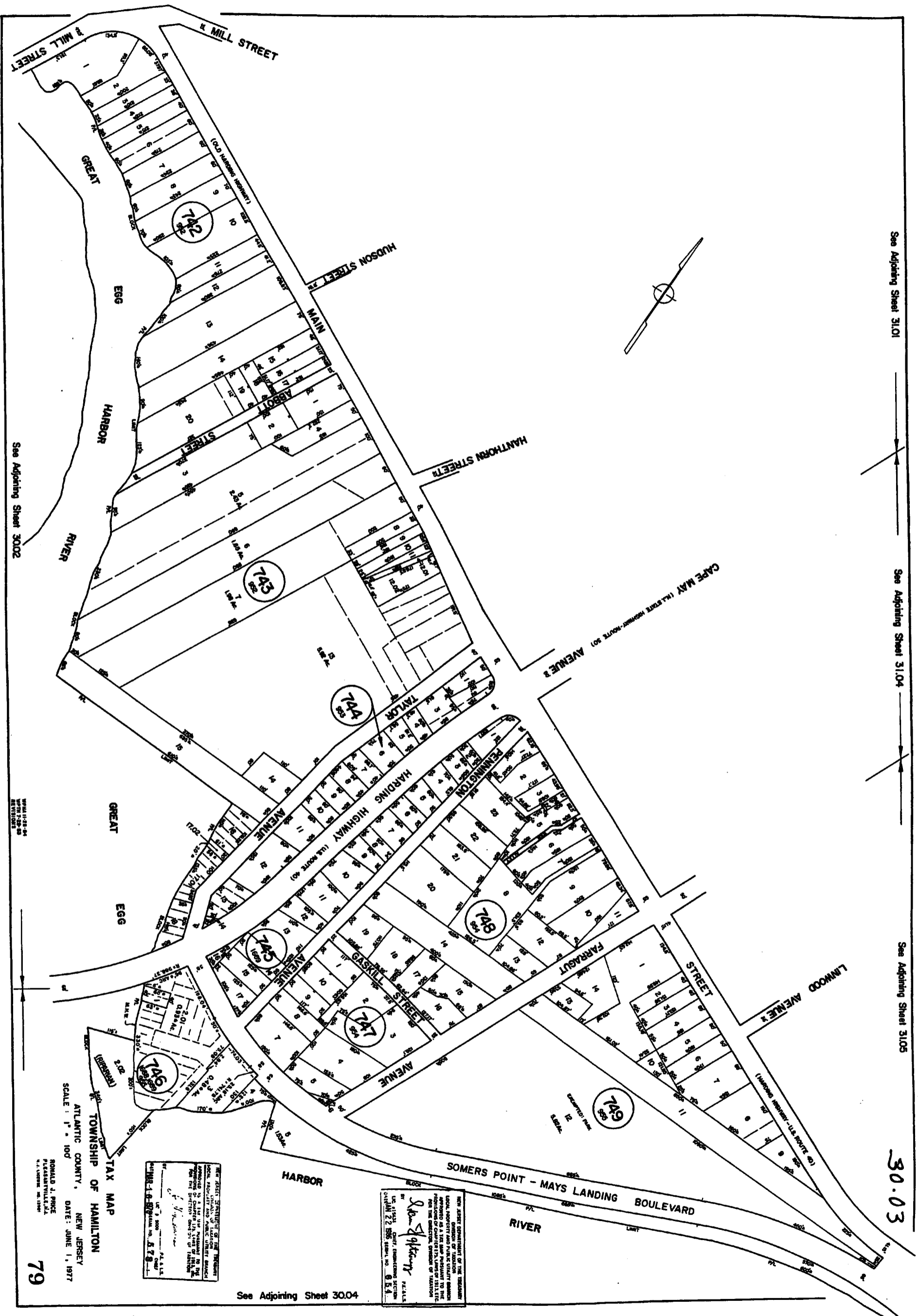
OPEN SPACE

See Adjoining Sheet 30.07

See Adjoining Sheet 30

See Adjoining Sheet 30.05

See Adjoining Sheet 30.01



See Adjoining Sheet 31.01

See Adjoining Sheet 31.04

See Adjoining Sheet 31.05

30.03

See Adjoining Sheet 30.02

SCALE 1" = 100'

TAX MAP
 ATLANTIC COUNTY, NEW JERSEY
 DATE: JUNE 1, 1977
 DONALD J. PRICE
 PLANNING ENGINEER
 P.O. BOX 100
 HAMILTON, N.J. 08520

79

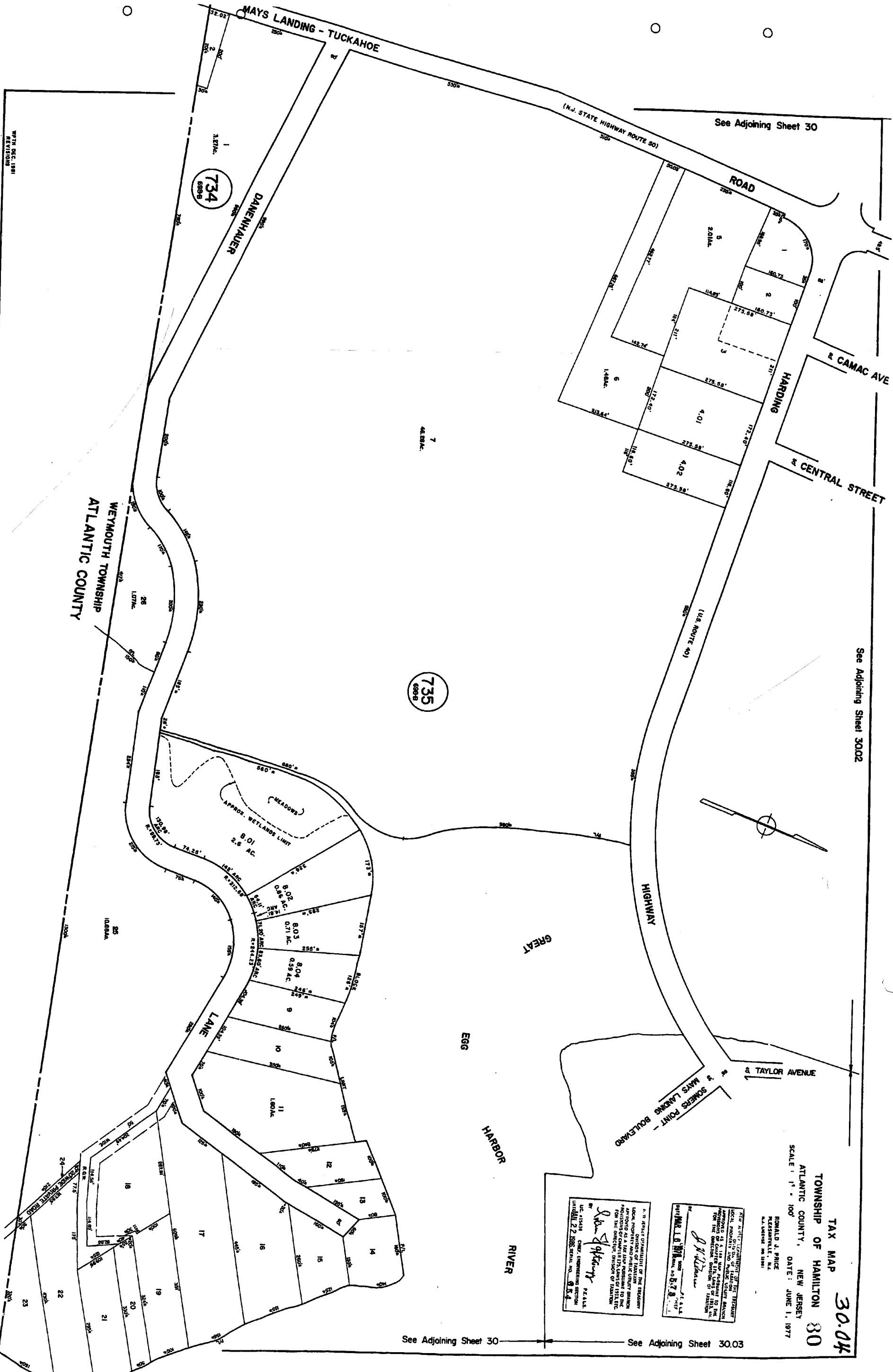
NOTICE: STATEMENT OF THE TOWNSHIP ENGINEER OF THE TOWNSHIP OF HAMILTON, NEW JERSEY, AND COUNTY ENGINEER DONALD J. PRICE, IS A TRUE AND CORRECT COPY OF THE TAX MAP AS PREPARED BY THE TOWNSHIP ENGINEER AND COUNTY ENGINEER FOR THE YEAR 1977. THE TOWNSHIP ENGINEER AND COUNTY ENGINEER HAVE REVIEWED THE TAX MAP AND HAVE FOUND IT TO BE A TRUE AND CORRECT COPY OF THE TAX MAP AS PREPARED BY THE TOWNSHIP ENGINEER AND COUNTY ENGINEER.

NEW JERSEY DEPARTMENT OF TREASURY
 DIVISION OF TAXATION
 LOCAL TAXES AND FEES SECTION
 APPROVED AS A TRUE AND CORRECT COPY OF THE TAX MAP FOR THE COUNTY OF ATLANTIC COUNTY, NEW JERSEY, FOR THE YEAR 1977.
 DATE: JUNE 1, 1977
 BY: *John Spitzer*
 COUNTY ENGINEER
 DIVISION 22 895 SERIAL NO. 5.5.1

See Adjoining Sheet 30.04

See Adjoining Sheet 30

See Adjoining Sheet 3002



WITH DEC. 1981 REVISIONS

734
68686

735
68678

TAX MAP 30.04
 TOWNSHIP OF HAMILTON 30
 ATLANTIC COUNTY, NEW JERSEY
 SCALE: 1" = 100'
 DATE: JUNE 1, 1977
 RONALD J. PRICE
 PEERSONVILLE, N.J.

I, the undersigned, being the duly qualified and authorized official of the Township of Hamilton, Atlantic County, New Jersey, do hereby certify that the foregoing is a true and correct copy of the original map on file in the office of the Township Engineer, Atlantic County, New Jersey, for the purpose of the same.

Ronald J. Price
 TOWNSHIP ENGINEER

FOR A COMPLETE LIST OF THE TOWNSHIP LOCAL PROPERTY AND THE QUALITY AMOUNT OF THE SAME, REFER TO THE TAX MAPS OF A LIST AND RETURN TO THE TOWNSHIP ENGINEER, ATLANTIC COUNTY, NEW JERSEY, FOR THE PURPOSE OF THE SAME.

Ronald J. Price
 TOWNSHIP ENGINEER

See Adjoining Sheet 30

See Adjoining Sheet 30.03

See Adjoining Sheet 28

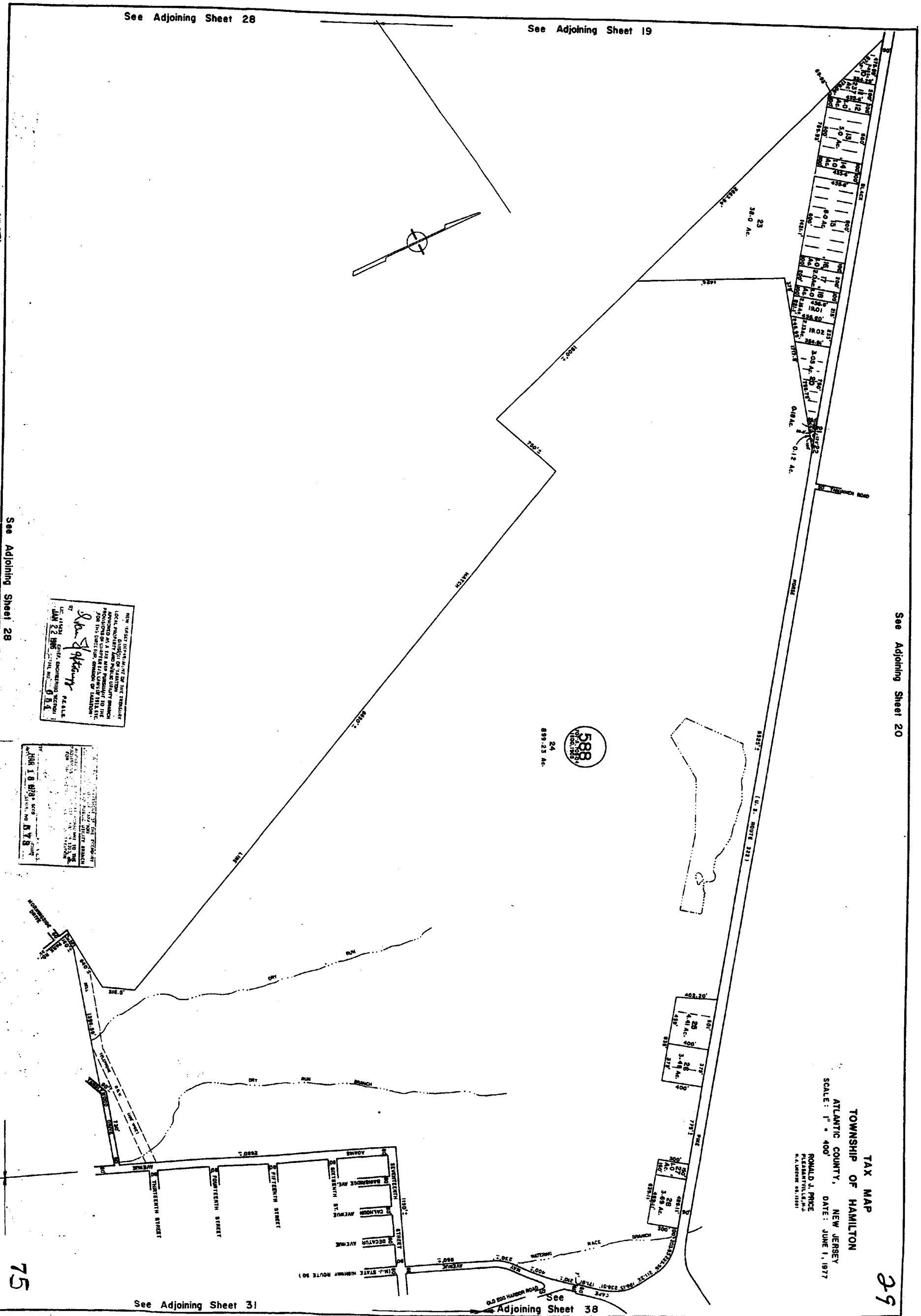
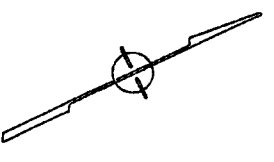
See Adjoining Sheet 19

See Adjoining Sheet 20

29

TAX MAP
 TOWNSHIP OF HAMILTON
 ATLANTIC COUNTY, NEW JERSEY
 SCALE: 1" = 400'
 RONALD J. PRICE
 PRESIDENTVILLE, PA.
 M.A. 1986 28, 1981
 DATE: JUNE 1, 1977

588
 24
 899.23 AC.



NEW JERSEY DEPARTMENT OF THE TREASURY
 DIVISION OF TAXATION
 APPROVED AS A TAX MAP AND SURVEY SUBJECT
 TO THE PROVISIONS OF THE TAX MAP ACT AND
 FOR THE COLLECTION OF TAXES IN THE
 TOWNSHIP OF HAMILTON, ATLANTIC COUNTY, NEW JERSEY
 BY
Ronald J. Price
 LICENSE NO. 014
 DATE: JUNE 1, 1977

APPROVED AS A TAX MAP AND SURVEY SUBJECT
 TO THE PROVISIONS OF THE TAX MAP ACT AND
 FOR THE COLLECTION OF TAXES IN THE
 TOWNSHIP OF HAMILTON, ATLANTIC COUNTY, NEW JERSEY
 BY
 HING I. B. HING, Esq.
 LICENSE NO. 018
 DATE: JUNE 1, 1977

See Adjoining Sheet 28

See Adjoining Sheet 31

See Adjoining Sheet 38

75

REVISIONS
WPHA 12-8-86
WPHA 2-2-89

See Adjoining Sheet 28

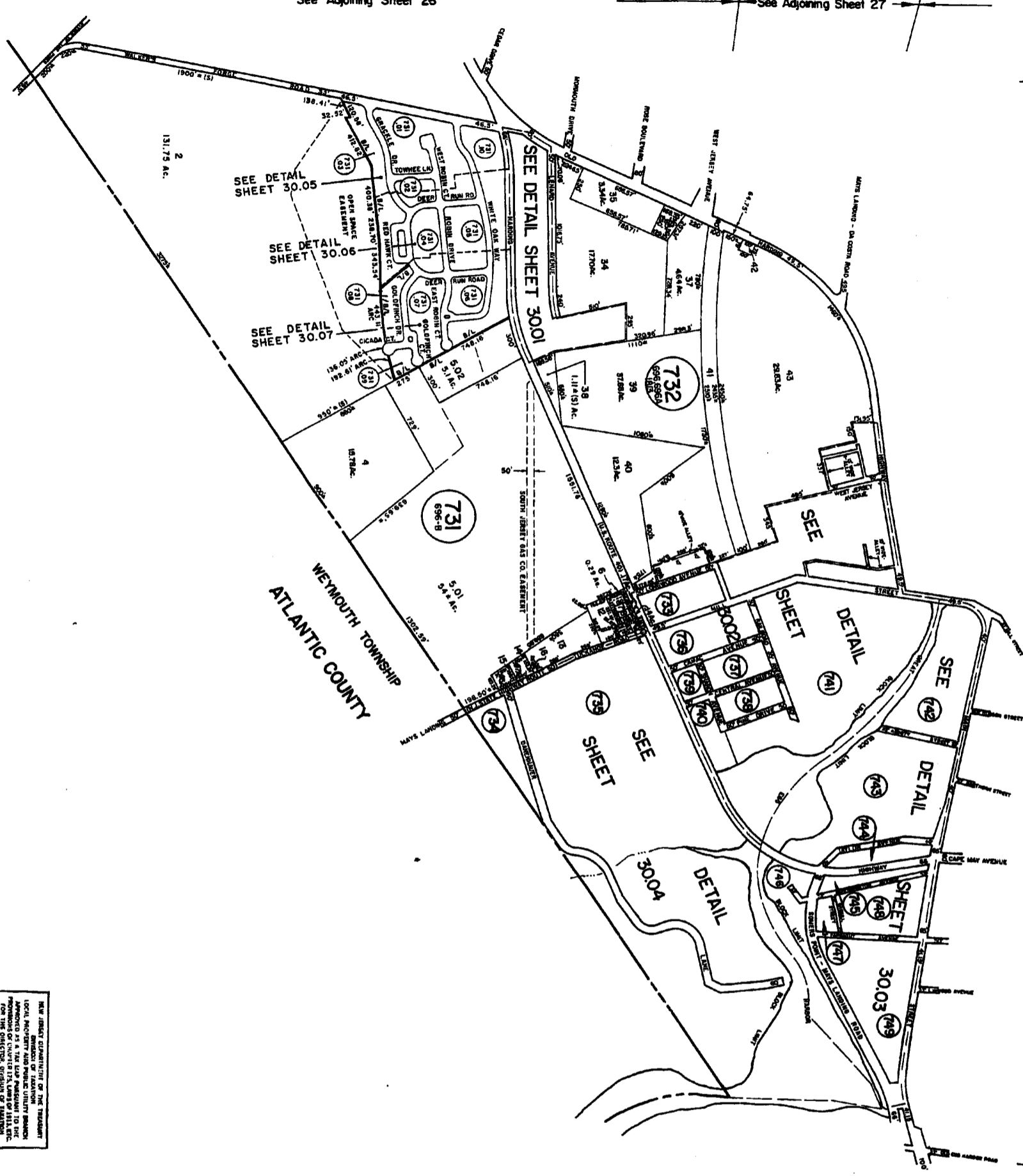
See Adjoining Sheet 31

See Adjoining Sheet 36

See Adjoining Sheet 37

See Adjoining Sheet 26

See Adjoining Sheet 27



NEW DIRECT JURISDICTION OF THE TOWNSHIP
 LOCAL AND STATE AND PUBLIC UTILITY SERVICE
 APPROVED AS A TAX MAP PARALLEL TO THE
 TOWNSHIP OF WYOMOUTH, NEW JERSEY
 FOR THE DISTRICT OF WYOMOUTH
 BY: *John R. Pflieger* T.A.L.L.
 CO. 181111 TOWN ENGINEERING SECTION
 JAN 22 1988 ST. NO. 813

NEW DIRECT JURISDICTION OF THE TOWNSHIP
 LOCAL AND STATE AND PUBLIC UTILITY SERVICE
 APPROVED AS A TAX MAP PARALLEL TO THE
 TOWNSHIP OF WYOMOUTH, NEW JERSEY
 FOR THE DISTRICT OF WYOMOUTH
 BY: *A. H. K... ..* T.A.L.L.
 CO. 181111 TOWN ENGINEERING SECTION
 JAN 22 1988 ST. NO. 813

TAX MAP
 TOWNSHIP OF HAMILTON
 ATLANTIC COUNTY, NEW JERSEY
 SCALE: 1" = 400'
 DATE: JUNE 1, 1977
 RONALD A. PRICE
 TOWNSHIP ENGINEER

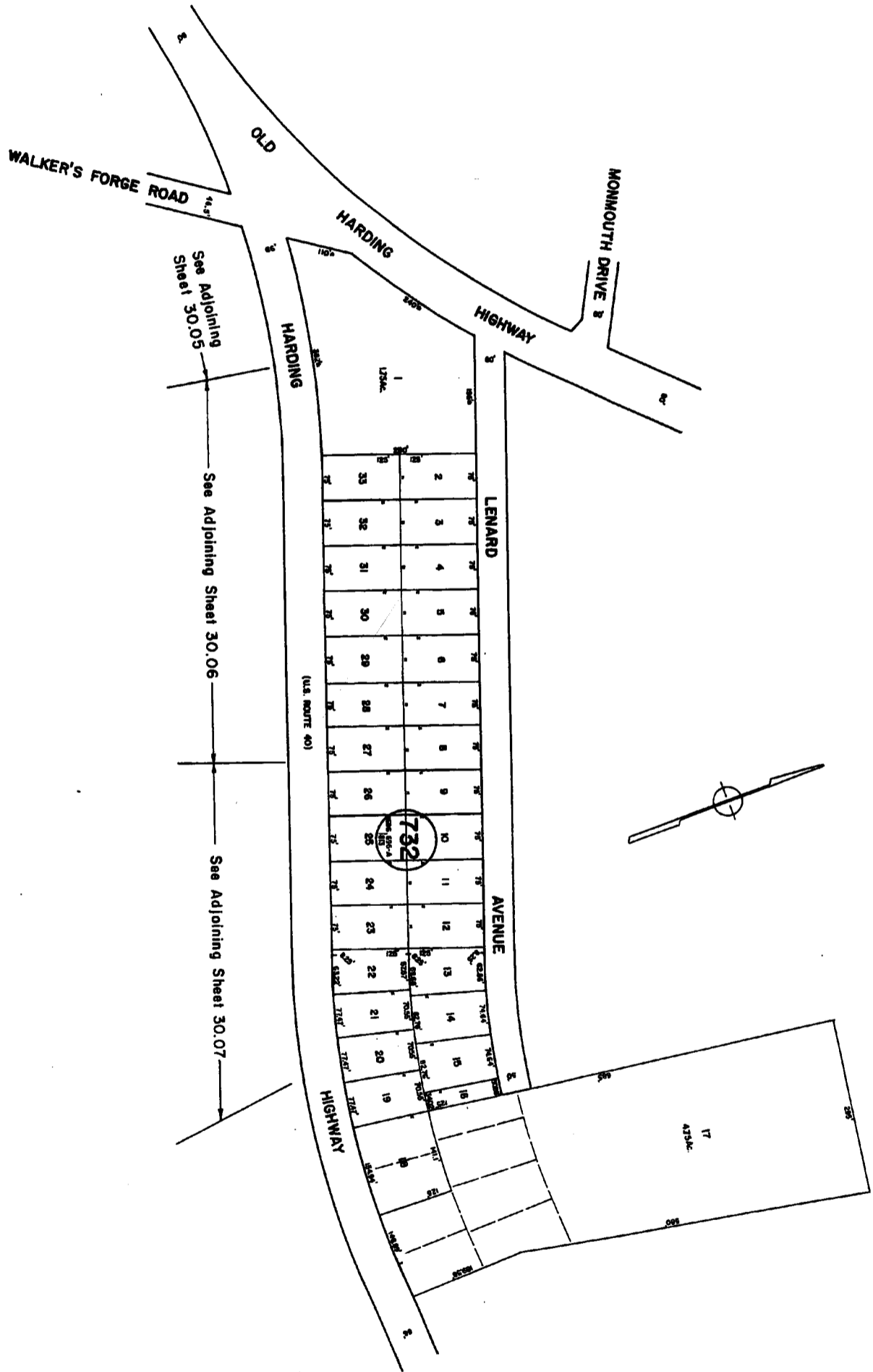
See Adjoining Sheet 36

See Adjoining Sheet 37

30
76

See Adjoining Sheet 26.02

See Adjoining Sheet 26



See Adjoining Sheet 30.05

See Adjoining Sheet 30.06

See Adjoining Sheet 30.07

See Adjoining Sheet 30

30.01

See Adjoining Sheet 30

NEW JERSEY DEPARTMENT OF TREASURY
DIVISION OF TAXATION
LOCAL PROPERTY AND PUBLIC UTILITY BRANCH
APPROVED AS TO THE ACCURACY OF THE INFORMATION
CONTAINED HEREIN FOR THE DIRECTOR, DIVISION OF TAXATION
DATE: MAY 22 1978 BY: [Signature] STALLS

NEW JERSEY DEPARTMENT OF TREASURY
DIVISION OF TAXATION
LOCAL PROPERTY AND PUBLIC UTILITY BRANCH
APPROVED AS TO THE ACCURACY OF THE INFORMATION
CONTAINED HEREIN FOR THE DIRECTOR, DIVISION OF TAXATION
DATE: MAY 18 1978 BY: [Signature] STALLS

TAX MAP
TOWNSHIP OF HAMILTON
ATLANTIC COUNTY, NEW JERSEY
SCALE: 1" = 100'
RONALD J. PRICE
PLANNING/ILLUSTRATOR
DATE: JUNE 1, 1977

See Adjoining Sheet 30

See Adjoining Sheet 2805

See Adjoining Sheet 3003

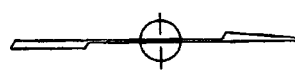
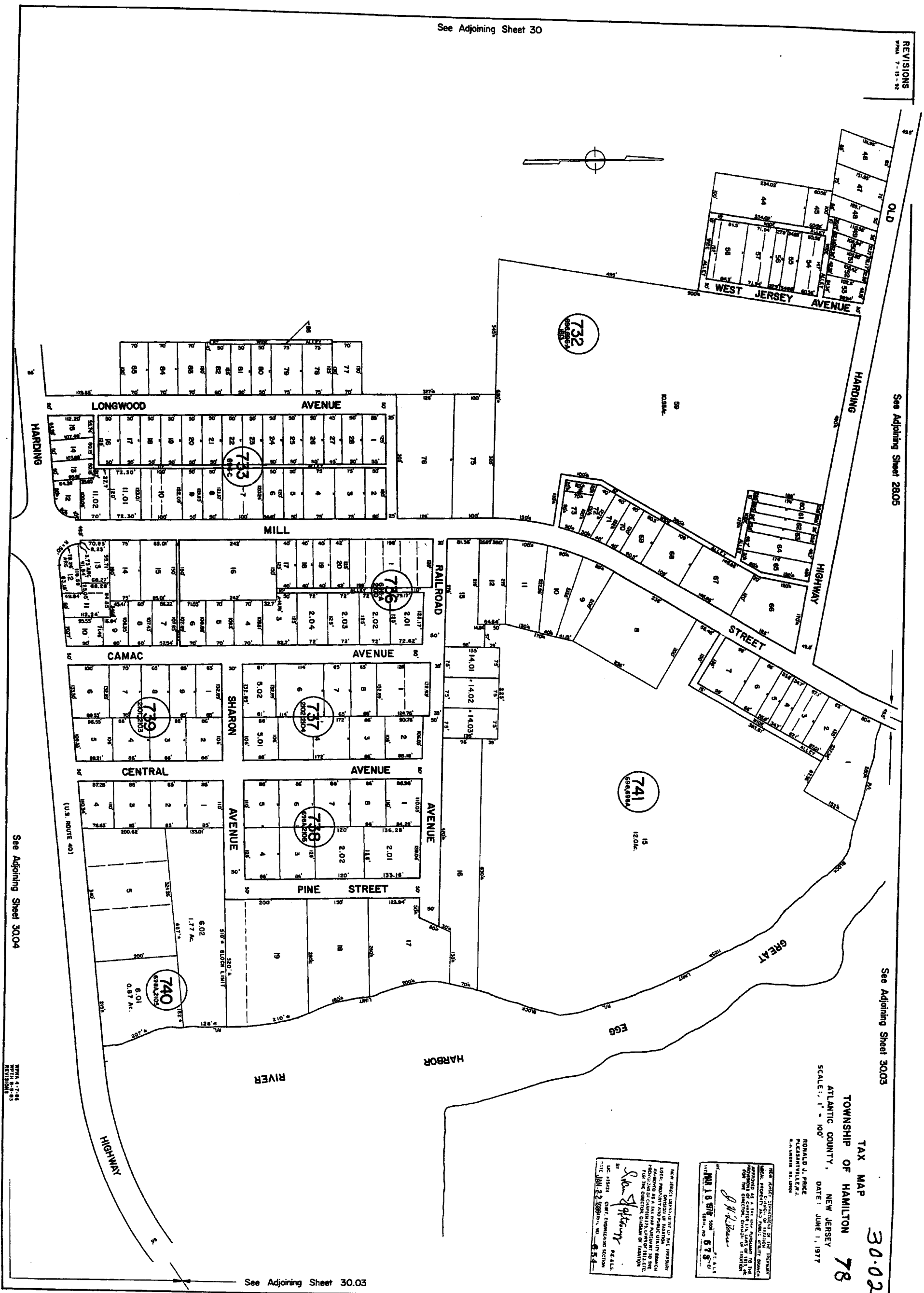
30.02

TAX MAP
TOWNSHIP OF HAMILTON
ATLANTIC COUNTY, NEW JERSEY
DATE: JUNE 1, 1977
SCALE: 1" = 100'

RONALD J. PRICE
PLANNING ENGINEER
112 W. 10TH ST. BRIDGE
NEW JERSEY 08008

NEW JERSEY DEPARTMENT OF THE TREASURY
LOCAL PROPERTY AND PUBLIC UTILITY TAXES
APPROVED AS A TRUE AND CORRECT COPY OF THE
ORIGINAL RECORDS OF THE COUNTY CLERK OF HAMILTON
FOR THE DIRECTOR, DEPARTMENT OF TREASURY

NEW JERSEY DEPARTMENT OF THE TREASURY
LOCAL PROPERTY AND PUBLIC UTILITY TAXES
APPROVED AS A TRUE AND CORRECT COPY OF THE
ORIGINAL RECORDS OF THE COUNTY CLERK OF HAMILTON
FOR THE DIRECTOR, DEPARTMENT OF TREASURY



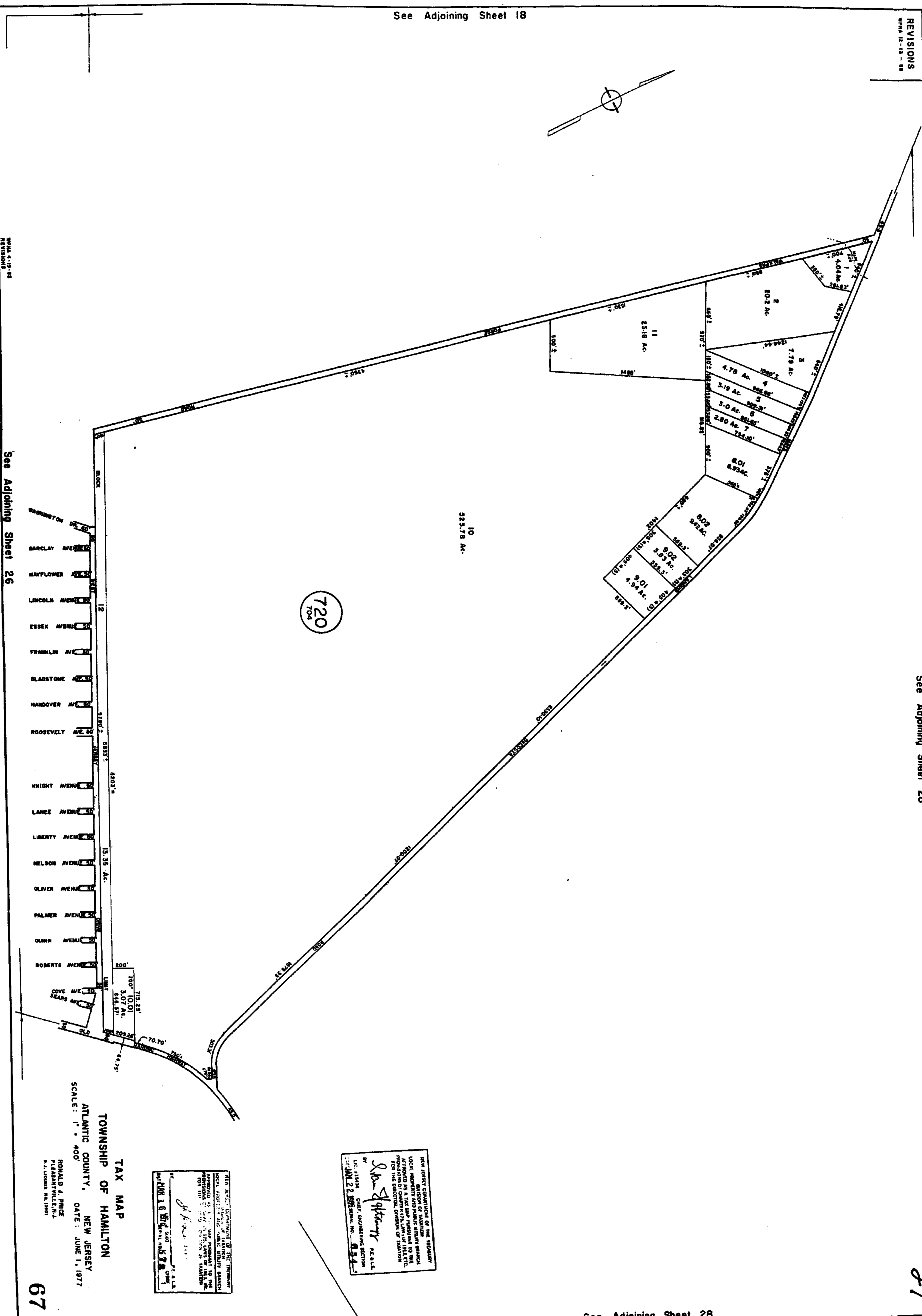
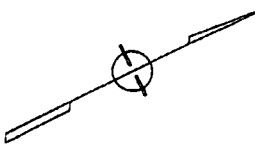
See Adjoining Sheet 3004

See Adjoining Sheet 30.03

See Adjoining Sheet 30.03

REVISIONS
M.F.M.A. 12-13-88

See Adjoining Sheet 18



See Adjoining Sheet 28

See Adjoining Sheet 26

720
704

27

See Adjoining Sheet 28

See Adjoining Sheet 30

TAX MAP
TOWNSHIP OF HAMILTON
ATLANTIC COUNTY, NEW JERSEY
SCALE: 1" = 400'
DATE: JUNE 1, 1977

RONALD J. PRICE
PLANNING DIRECTOR
M.F.M.A. 06-19-77

NEW JERSEY DEPARTMENT OF TREASURY
LOCAL PROPERTY TAX MAP PREPARATION
APPROVED BY THE STATE TREASURER
FOR THE COUNTY OF ATLANTIC, NEW JERSEY
DATE: JUNE 1, 1977

NEW JERSEY DEPARTMENT OF THE TREASURY
LOCAL PROPERTY TAX MAP PREPARATION
APPROVED BY THE STATE TREASURER
FOR THE COUNTY OF ATLANTIC, NEW JERSEY
DATE: JUNE 2, 1977

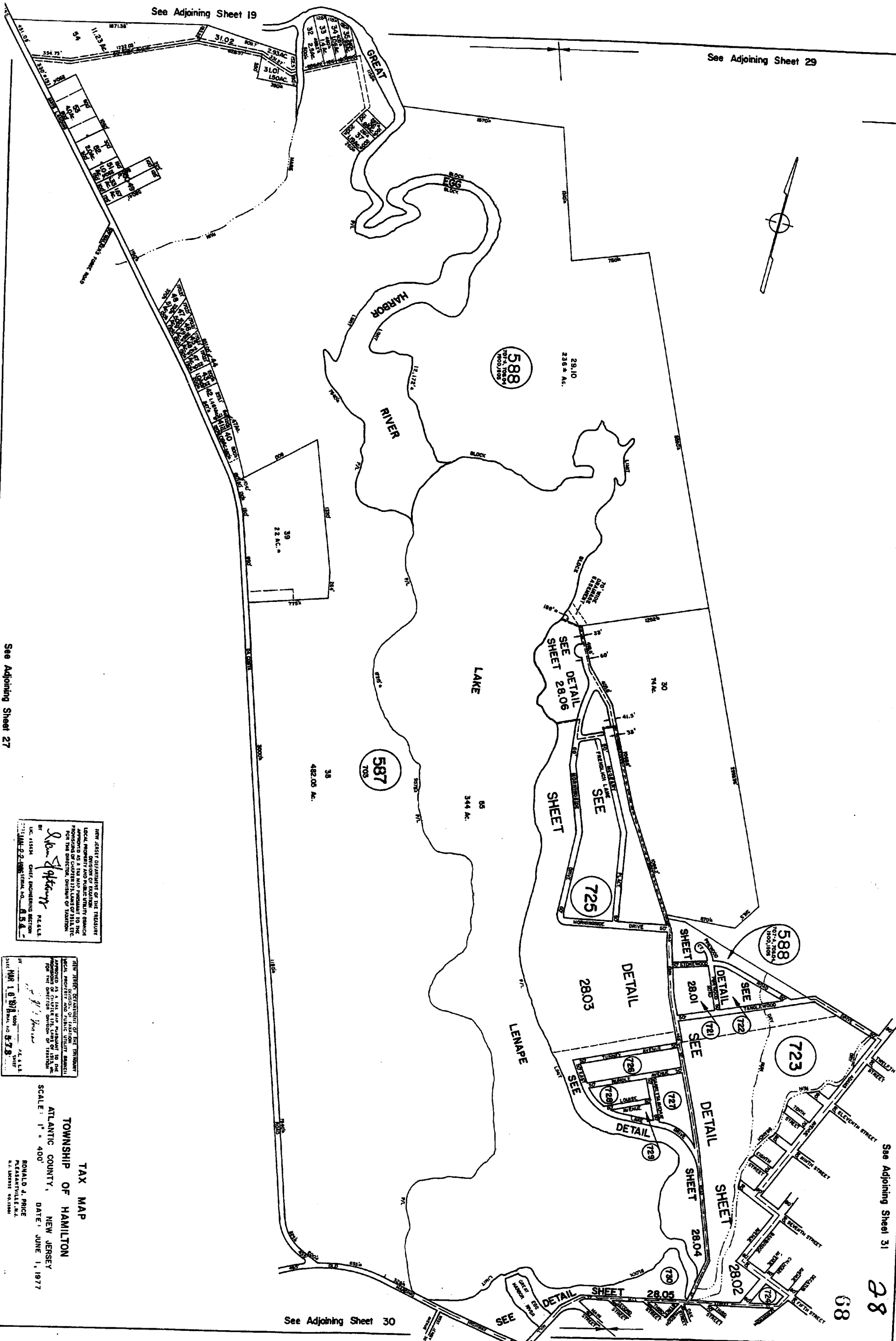
67



See Adjoining Sheet 29

See Adjoining Sheet 19

See Adjoining Sheet 30



NEW JERSEY DEPARTMENT OF THE TREASURY
LOCAL GOVERNMENT DIVISION OF TAXATION
APPROVED AS A TAX MAP PURSUANT TO THE
PROVISIONS OF CHAPTER 121, LAWS OF 1977, ETC.
FOR THE DIRECTOR, DIVISION OF TAXATION

Ron Spitzer P.E., C.E.
L.C. 15154 CHIEF ENGINEERING SECTION
PLANS 2-2486 STRAL. NO. 8-4-4

NEW JERSEY DEPARTMENT OF THE TREASURY
LOCAL GOVERNMENT DIVISION OF TAXATION
APPROVED AS A TAX MAP PURSUANT TO THE
PROVISIONS OF CHAPTER 121, LAWS OF 1977, ETC.
FOR THE DIRECTOR, DIVISION OF TAXATION

Ron Spitzer P.E., C.E.
L.C. 15154 CHIEF ENGINEERING SECTION
PLANS 2-2486 STRAL. NO. 8-4-4

TAX MAP
TOWNSHIP OF HAMILTON
ATLANTIC COUNTY, NEW JERSEY
SCALE: 1" = 400'
DATE: JUNE 1, 1977

RONALD A. PRICE
PLEASANTVILLE, N.J.
27 BENTLEY RD.

See Adjoining Sheet 28.03

ROAD

(HARBERTOWN ROAD)

PARK

TANGLEWOOD

PINEWOOD ROAD

ROAD

STONEWOOD

ROAD

DRIVE

BELL TELEPHONE R.O.W.
(100' WIDE)



See Adjoining Sheet 29

See Adjoining Sheet 28.02

723

721

722

588

THE STATE COMMISSIONER OF THE TREASURY
LOCAL PROPERTY AND PUBLIC UTILITY TAXES
APPROVED AS A TAX MAP PURSUANT TO THE
PROVISIONS OF P.L. 1977, C. 127, AND
FOR THE DISTRICT DIVISION OF TAXATION.

Sharon S. Goff PL. 12.12
COUNTY CLERK
COUNTY CLERK
COUNTY CLERK

THE STATE COMMISSIONER OF THE TREASURY
LOCAL PROPERTY AND PUBLIC UTILITY TAXES
APPROVED AS A TAX MAP PURSUANT TO THE
PROVISIONS OF P.L. 1977, C. 127, AND
FOR THE DISTRICT DIVISION OF TAXATION.

J. H. Brown PL. 12.12
COUNTY CLERK
COUNTY CLERK
COUNTY CLERK

TAX MAP
TOWNSHIP OF HAMILTON
ATLANTIC COUNTY,
NEW JERSEY
DATE: JUNE 1, 1977

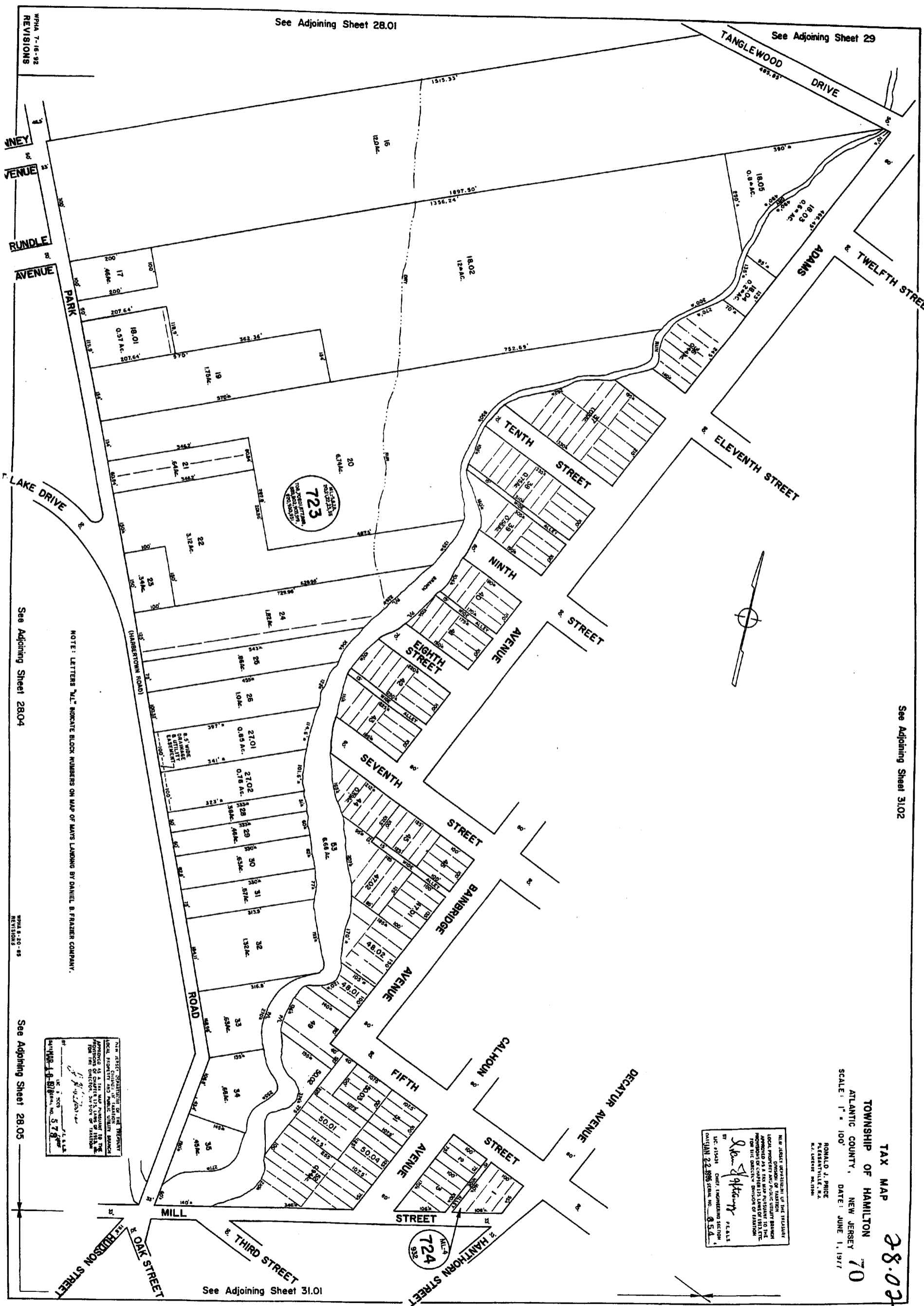
RONALD A. PRICE
PLANNING, N.J.
PLANNING, N.J.

69

See Adjoining Sheet 28.02

See Adjoining Sheet 29

REVISIONS
28.01



See Adjoining Sheet 28.01

See Adjoining Sheet 29

WPA 7-16-92
REVISIONS

See Adjoining Sheet 31.02

See Adjoining Sheet 28.04

WPA 8-30-88
REVISIONS

See Adjoining Sheet 28.05

NOTE: LETTERS "N.L." INDICATE BLOCK NUMBERS ON MAP OF MAPS LANDING BY DANIEL B. FRAZIER COMPANY.

NEW JERSEY DEPARTMENT OF THE TREASURY
LOCAL PROPERTY AND PUBLIC UTILITY TAXES
APPROVED AS A TAX MAP PURSUANT TO THE
PROVISIONS OF P.L. 1977-107, N.J.S.A. 17:27
FOR THE DIRECTOR, DIVISION OF TAXATION
DATE: 6/1/77
BY: [Signature]
TITLE: [Title]

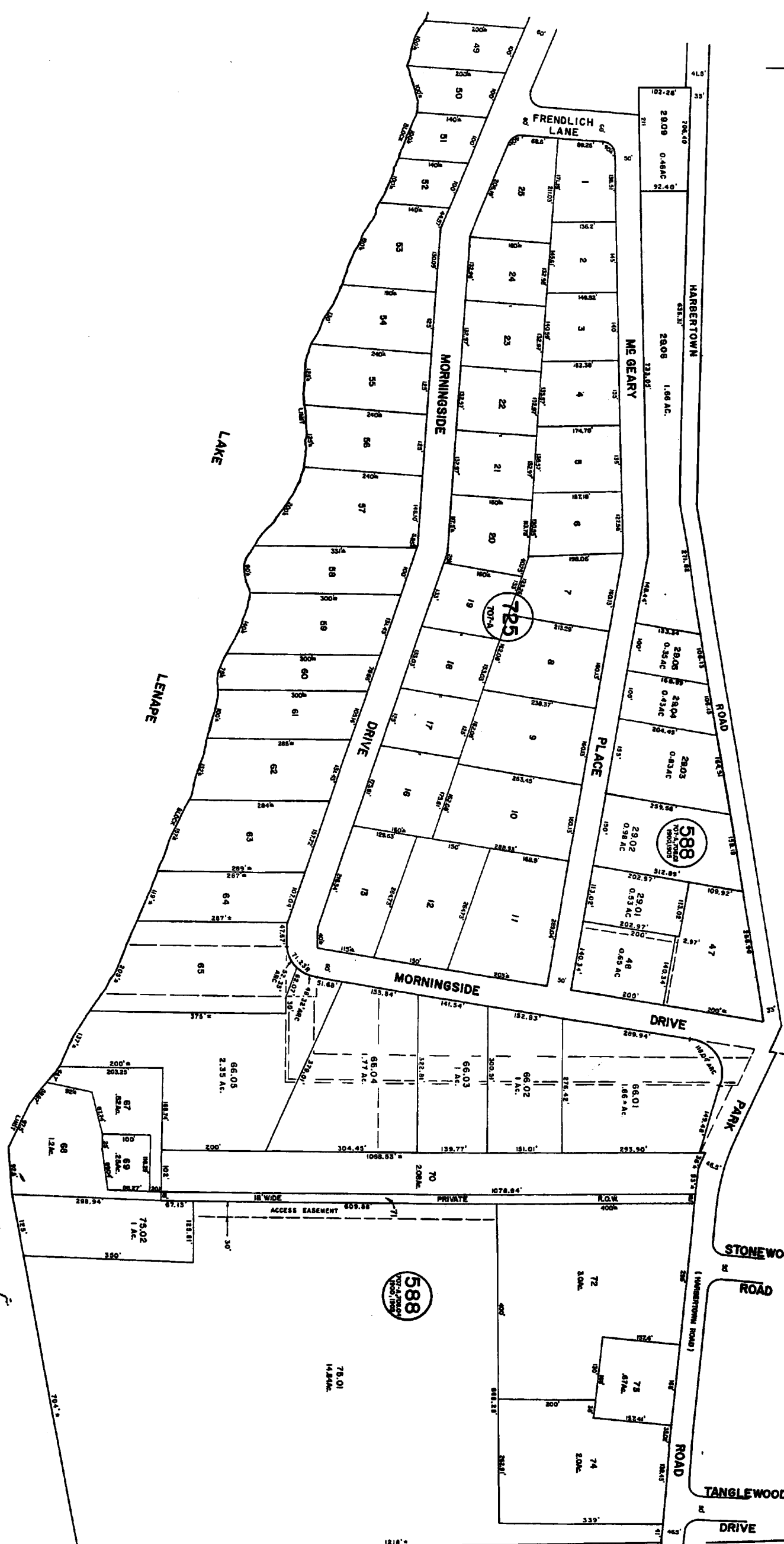
NEW JERSEY DEPARTMENT OF THE TREASURY
DIVISION OF TAXATION
LOCAL PROPERTY AND PUBLIC UTILITY TAXES
APPROVED AS A TAX MAP PURSUANT TO THE
PROVISIONS OF P.L. 1977-107, N.J.S.A. 17:27
FOR THE DIRECTOR, DIVISION OF TAXATION
DATE: 6/1/77
BY: [Signature]
TITLE: [Title]

TAX MAP
TOWNSHIP OF HAMILTON
ATLANTIC COUNTY, NEW JERSEY
SCALE: 1" = 100'
DATE: JUNE 1, 1977
RONALD J. PRICE
DIRECTOR, DIVISION OF TAXATION
P.L. 1977-107, N.J.S.A. 17:27

28.02

See Adjoining Sheet 31.01

See Adjoining Sheet 28.06



See Adjoining Sheet 28

NEW JERSEY DEPARTMENT OF THE TREASURY
LOCAL GOVERNMENT TAX MAPS
APPROVED AS A TRUE AND CORRECT COPY OF THE
PROVISIONS OF CHAPTER 171, LAWS OF 1974, ETC.
FOR THE CHIEF OF THE DIVISION OF TAXATION
BY: *[Signature]* CHIEF, ENGINEERING SECTION
SERIAL NO. 554
DATE: JAN 22 1988

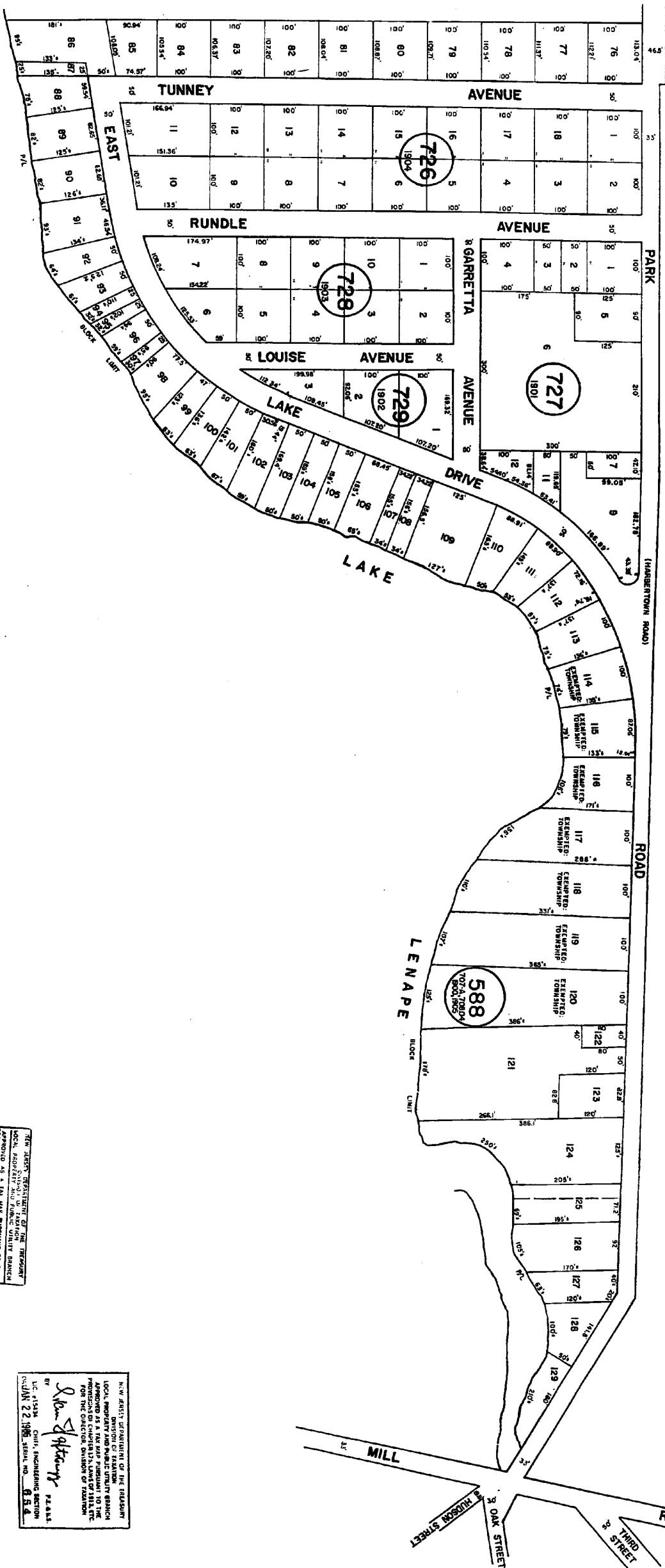
FORM 8-28-88
FORM 8-27-88
REVIEWS

NEW JERSEY DEPARTMENT OF THE TREASURY
LOCAL GOVERNMENT TAX MAPS
APPROVED AS A TRUE AND CORRECT COPY OF THE
PROVISIONS OF CHAPTER 171, LAWS OF 1974, ETC.
FOR THE CHIEF OF THE DIVISION OF TAXATION
BY: *[Signature]* CHIEF, ENGINEERING SECTION
SERIAL NO. 578
DATE: JAN 22 1988

TAX MAP
TOWNSHIP OF HAMILTON
ATLANTIC COUNTY, NEW JERSEY
SCALE: 1" = 100'
DATE: JUNE 1, 1977
RONALD J. PRICE
CHIEF, ENGINEERING SECTION
SERIAL NO. 578

See Adjoining Sheet 28.04

See Adjoining Sheet 28.03



See Adjoining Sheet 31.01

See Adjoining Sheet 28

See Adjoining Sheet 28.05

NEW JERSEY DEPARTMENT OF THE TREASURY
 LOCAL PROPERTY AND PUBLIC UTILITY TAXES
 APPROVED AS A TAX MAP PURSUANT TO THE
 PROVISIONS OF CHAPTER 124, LAWS OF 1975, BY
 THE BOARD OF TAXATION OF ATLANTIC COUNTY
 ON APRIL 18, 1976. SCALE NO. 57899-1

NEW JERSEY DEPARTMENT OF THE TREASURY
 LOCAL PROPERTY AND PUBLIC UTILITY TAXES
 APPROVED AS A TAX MAP PURSUANT TO THE
 PROVISIONS OF CHAPTER 124, LAWS OF 1975, BY
 THE BOARD OF TAXATION OF ATLANTIC COUNTY
 ON APRIL 22, 1976. SCALE NO. 57899-1

Ronald J. Price
 CHIEF, ENGINEERING SECTION
 APRIL 22, 1976

TAX MAP

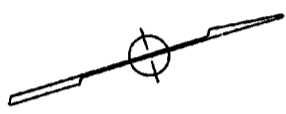
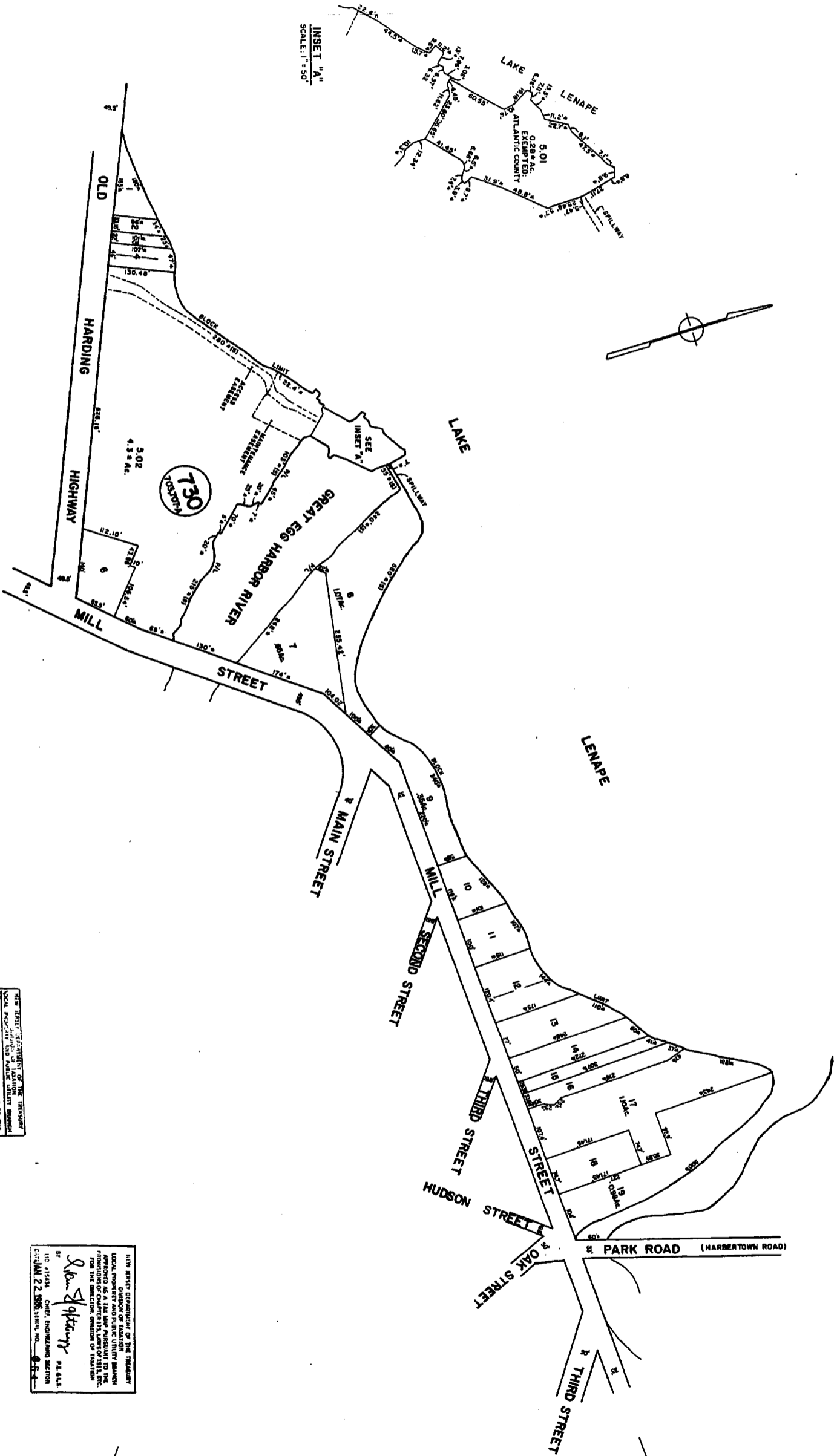
TOWNSHIP OF HAMILTON

ATLANTIC COUNTY, NEW JERSEY

SCALE: 1" = 100' DATE: JUNE 1, 1977

RONALD J. PRICE
 PLANNINGVILLE, N.J.
 P.E. LICENSE NO. 19001

See Adjoining Sheet 28



NEW JERSEY DEPARTMENT OF THE TREASURER
DIVISION OF TAXATION
LOCAL PROPERTY AND PUBLIC UTILITY TAXES
SECTION OF CHARTERED TOWNSHIP OF HAMILTON
FOR THE DISTRICT OF CHARTERED TOWNSHIP OF HAMILTON
DATE: JUNE 1, 1977
BY: *[Signature]* ASST. CLERK

NEW JERSEY DEPARTMENT OF THE TREASURER
DIVISION OF TAXATION
LOCAL PROPERTY AND PUBLIC UTILITY TAXES
SECTION OF CHARTERED TOWNSHIP OF HAMILTON
FOR THE DISTRICT OF CHARTERED TOWNSHIP OF HAMILTON
DATE: JUNE 1, 1977
BY: *[Signature]* ASST. CLERK

TAX MAP
TOWNSHIP OF HAMILTON

ATLANTIC COUNTY, NEW JERSEY
DATE: JUNE 1, 1977

RONALD A. BRICE
REGISTERED PROFESSIONAL LAND SURVEYOR
N.J. LICENSE NO. 12481

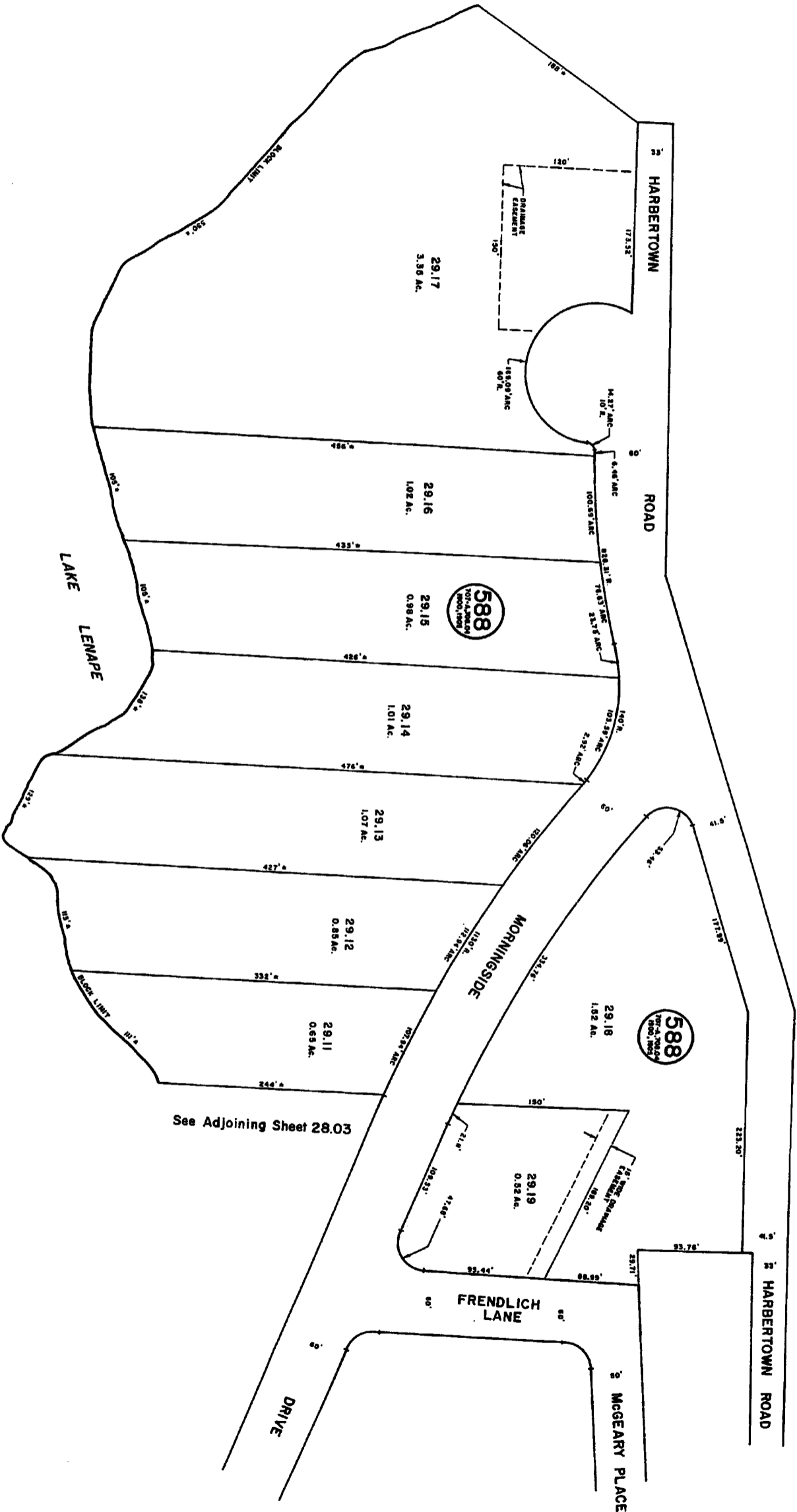
See Adjoining Sheet 31.01

See Adjoining Sheet 28.02

See Adjoining Sheet 30.02

See Adjoining Sheet 30.03

See Adjoining Sheet 28



See Adjoining Sheet 28

See Adjoining Sheet 28

See Adjoining Sheet 28.03

See Adjoining Sheet 28.03

TAX MAP
 TOWNSHIP OF HAMILTON
 ATLANTIC COUNTY, NEW JERSEY
 SCALE: 1" = 80'
 JOHN B. WALKER
 OCEAN CITY, N.J.
 DATE: MAY 29, 1989



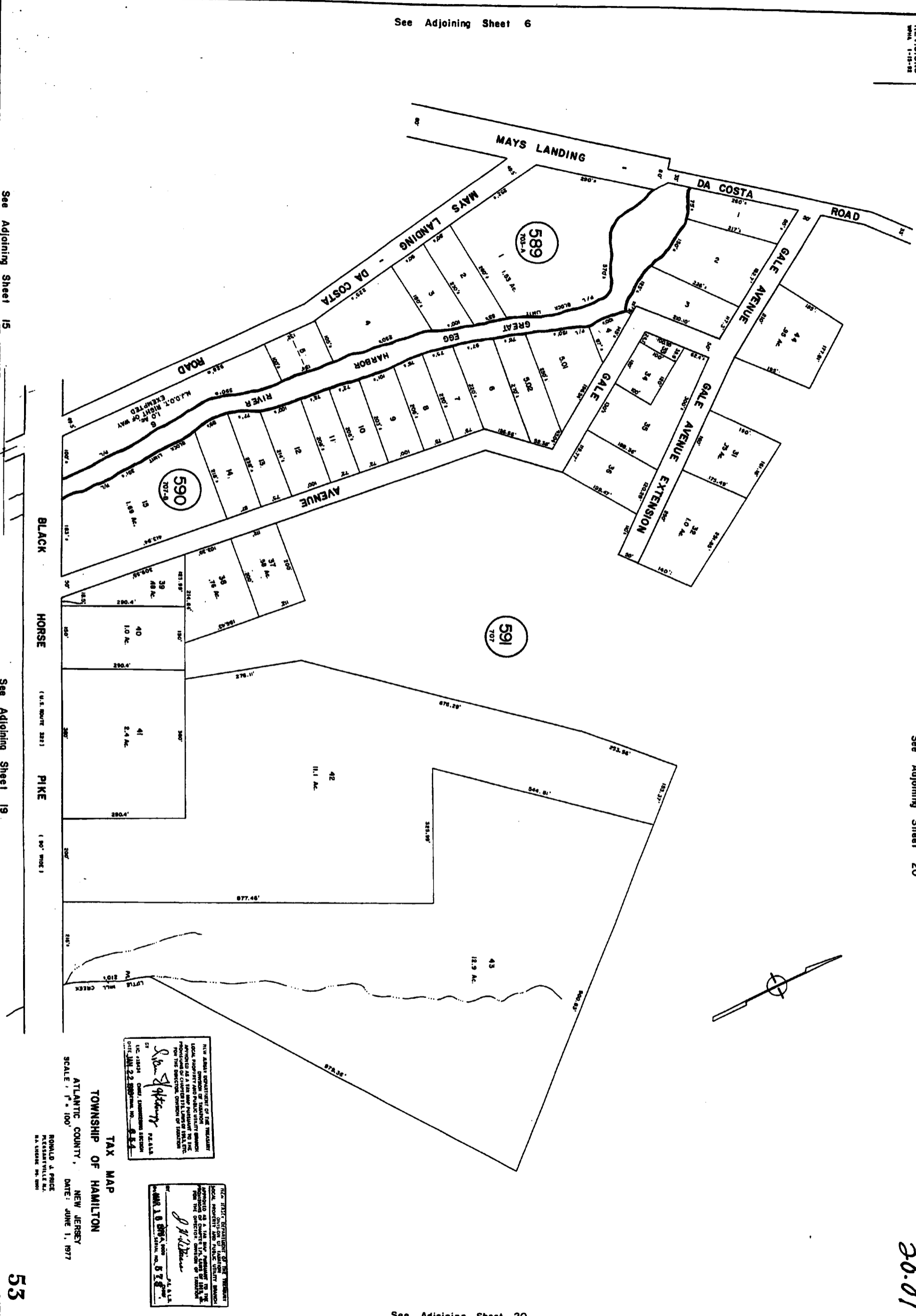
28-06

74

See Adjoining Sheet 6

See Adjoining Sheet 20

20.01



NEW JERSEY DEPARTMENT OF TREASURY
 LOCAL PROPERTY AND PUBLIC UTILITY SERVICE
 APPROVED AS A TAX MAP PURSUANT TO N.J.A.C. 17:27
 FOR THE DIRECTOR, DEPARTMENT OF TREASURY
 DATE: JUNE 22, 1977

Susan Spitzer
 S.A.S.
 LIC. 11824 CHIEF, TAXMAPS SECTION

NEW JERSEY DEPARTMENT OF TREASURY
 LOCAL PROPERTY AND PUBLIC UTILITY SERVICE
 APPROVED AS A TAX MAP PURSUANT TO N.J.A.C. 17:27
 FOR THE DIRECTOR, DEPARTMENT OF TREASURY
 DATE: JUNE 1, 1977

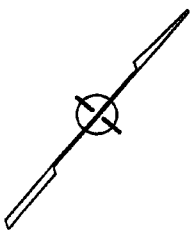
Ronald A. Price
 S.A.S.
 LIC. 11824 CHIEF, TAXMAPS SECTION

TAX MAP
TOWNSHIP OF HAMILTON
 ATLANTIC COUNTY, NEW JERSEY
 SCALE: 1" = 100'
 DATE: JUNE 1, 1977

RONALD A. PRICE
 PESSANVILLE N.J.
 AT 11:00 AM PM '77

See Adjoining Sheet 20

See Adjoining Sheet 13



ATLANTIC

5000
3000

551.0 Total Ac.

CITY

NOTE: LETTERS "D&F" INDICATES NUMBER ON MAP OF WEST EGG HARBOR BY DOBBS & FRAZIER
LETTER "F" INDICATES NUMBER ON MAP OF WEST EGG HARBOR BY DANIEL B. FRAZIER CO.

See Adjoining Sheet 20

ATLANTIC COUNTY
MULLICA TOWNSHIP

592
707

596
707.0 A
SEE

DETAIL

594
SHEET

593

597
21.01

598

599
707.0 A

54
21

See Adjoining Sheet 34

NEW ASSESSOR GENERAL
LOCAL ASSESSOR AND PUBLIC UTILITY
APPROVED AS A TAX MAP PURSUANT TO THE
PROVISIONS OF CHAPTER 124, L.A.S. OF N.J.A.C.
FOR THE BUREAU OF TAXATION
BY *John Spitzer* PER. S.A.
JUN 22 1977
U.S. MAIL PERMIT NO. 6781
ATLANTIC CITY, NEW JERSEY

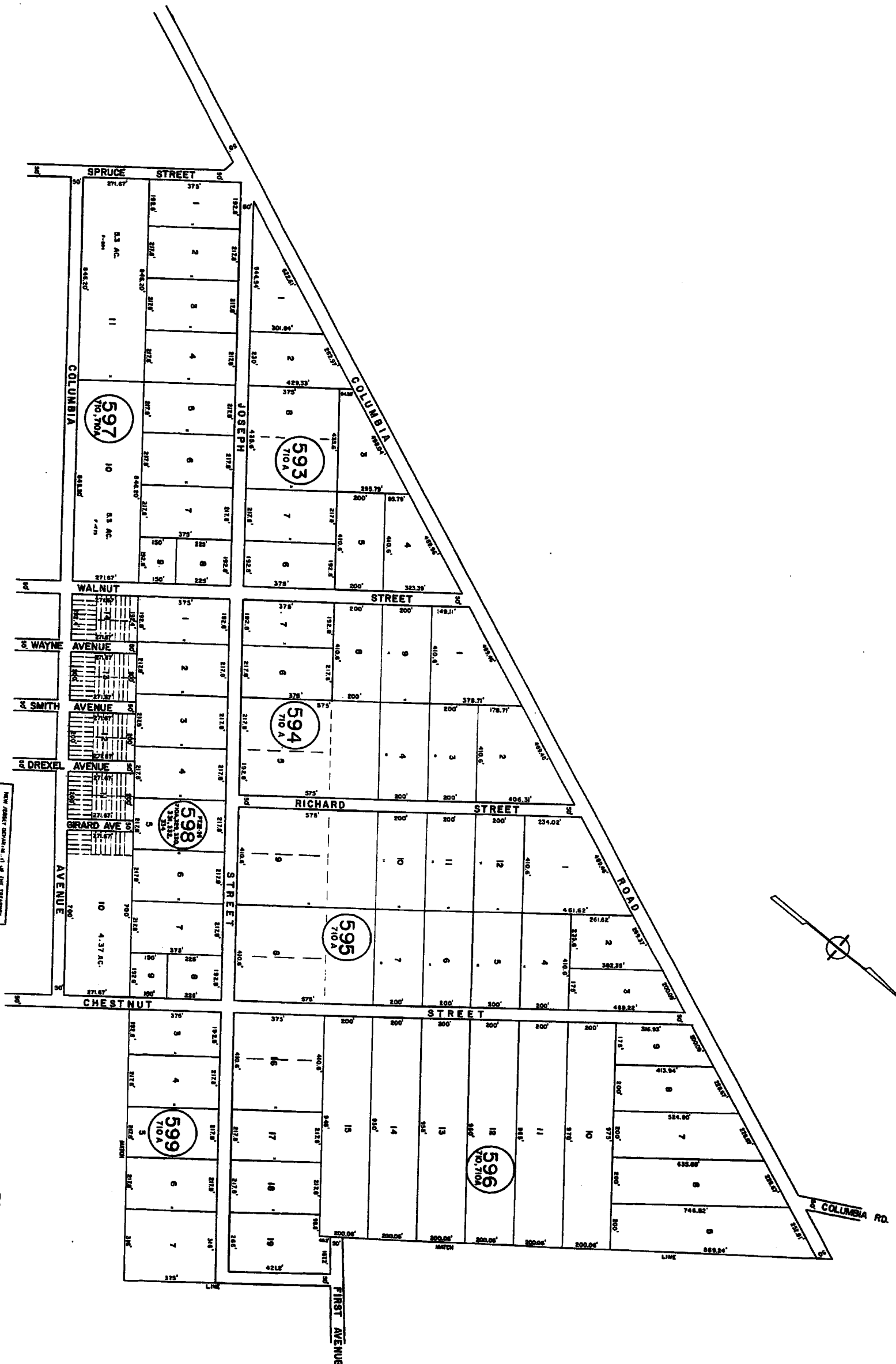
NEW JERSEY DEPARTMENT OF TREASURY
LOCAL ASSESSOR AND PUBLIC UTILITY
APPROVED AS A TAX MAP PURSUANT TO THE
PROVISIONS OF CHAPTER 124, L.A.S. OF N.J.A.C.
FOR THE BUREAU OF TAXATION
BY *J. J. [Signature]* PER. S.A.
JUN 22 1977
U.S. MAIL PERMIT NO. 6781
ATLANTIC CITY, NEW JERSEY

TAX MAP
TOWNSHIP OF HAMILTON
ATLANTIC COUNTY, NEW JERSEY
SCALE: 1" = 400'
DATE: JUNE 1, 1977
RONALD J. PRICE
LOCAL ASSESSOR AND PUBLIC UTILITY

See Adjoining Sheet 33

See Adjoining Sheet 21

21.01



See Adjoining Sheet 21

LETTER "A" INDICATES NUMBER ON MAP OF WEST EGG HANSON BY DANIEL S. FRAZIER CO.
LETTER "BT" INDICATES NUMBER ON MAP OF PINEWOOD TERRACE

See Adjoining Sheet 34

NEW JERSEY DEPARTMENT OF TREASURY
LOCAL PROPERTY TAXES
TAX MAP
FOR THE YEAR 1977
PREPARED BY
John J. Ponce
JULY 1, 1977
P. 21.01

FIRST STATE DEPARTMENT OF TREASURY
LOCAL PROPERTY TAXES
TAX MAP
FOR THE YEAR 1977
PREPARED BY
John J. Ponce
JULY 1, 1977
P. 21.01

TOWNSHIP OF HAMILTON
ATLANTIC COUNTY, NEW JERSEY
SCALE: 1" = 200'
DATE: JUNE 1, 1977
RONALD J. PENCE
PLANNING ENGINEER
ATLANTIC COUNTY, N.J.

55

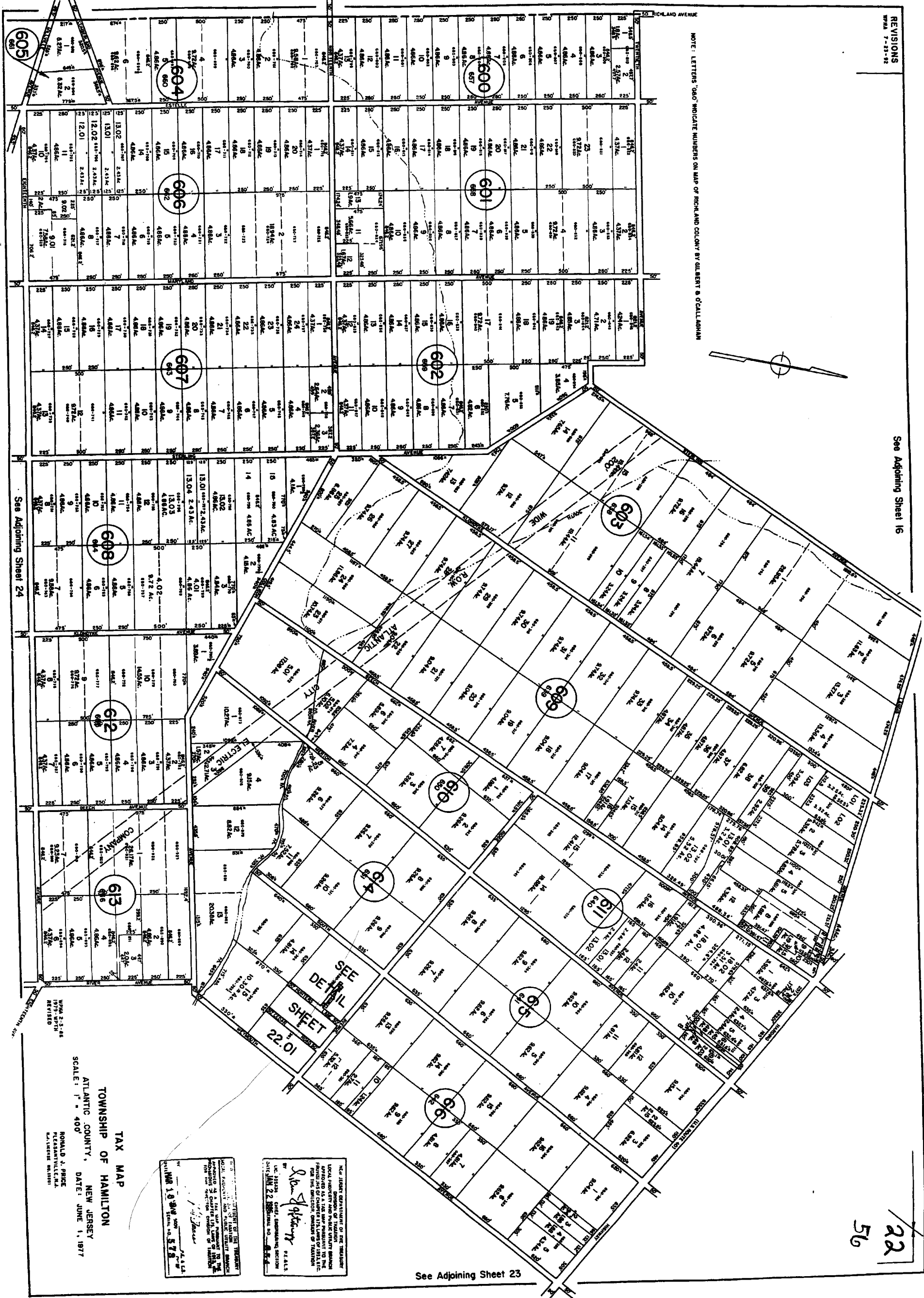
ATLANTIC COUNTY
BUENA VISTA TOWNSHIP

REVISIONS
MPLA 7-23-82

NOTE: LETTERS "G00" INDICATE NUMBERS ON MAP OF RICHLAND COUNTY BY GILBERT & O'CALLAGHAN



See Adjoining Sheet 16



22
56

See Adjoining Sheet 23

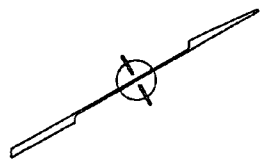
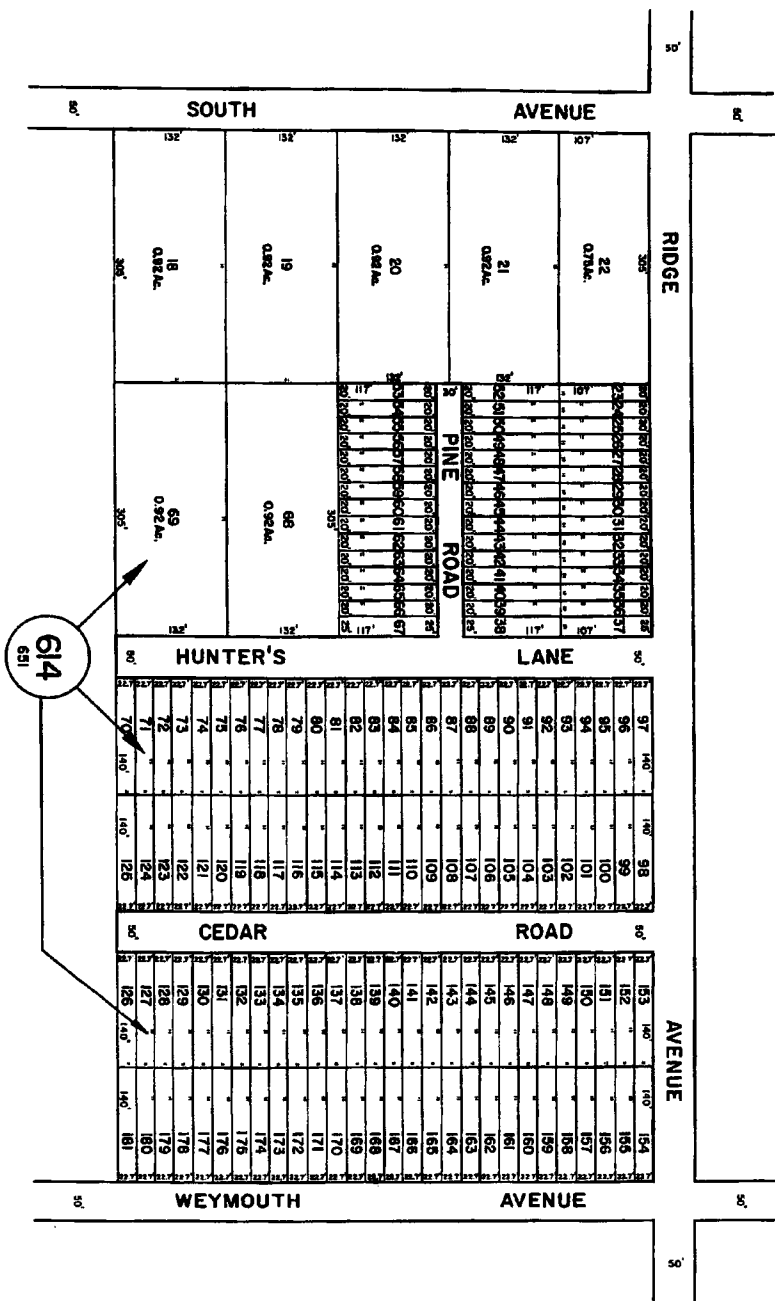
TAX MAP
TOWNSHIP OF HAMILTON
ATLANTIC COUNTY, NEW JERSEY
DATE: JUNE 1, 1977
RONALD J. PRICE
PLANNING DIRECTOR

LOCAL PROPERTY TAXES TO BE PAID TO THE COUNTY CLERK'S OFFICE IN THE TOWNSHIP OF HAMILTON, NEW JERSEY, ON OR BEFORE THE 15TH DAY OF JULY, 1977. THE TAXES ARE DUE IN FULL ON THE DATE SPECIFIED. THE TAXPAYER IS RESPONSIBLE FOR THE PAYMENT OF THE TAXES. THE TAXPAYER IS RESPONSIBLE FOR THE PAYMENT OF THE TAXES. THE TAXPAYER IS RESPONSIBLE FOR THE PAYMENT OF THE TAXES.

NEW JERSEY DEPARTMENT OF THE TREASURY
LOCAL PROPERTY TAXES TO BE PAID TO THE COUNTY CLERK'S OFFICE IN THE TOWNSHIP OF HAMILTON, NEW JERSEY, ON OR BEFORE THE 15TH DAY OF JULY, 1977. THE TAXES ARE DUE IN FULL ON THE DATE SPECIFIED. THE TAXPAYER IS RESPONSIBLE FOR THE PAYMENT OF THE TAXES. THE TAXPAYER IS RESPONSIBLE FOR THE PAYMENT OF THE TAXES. THE TAXPAYER IS RESPONSIBLE FOR THE PAYMENT OF THE TAXES.

See Adjoining Sheet 22

See Adjoining Sheet 22



22.01

See Adjoining Sheet 23

See Adjoining Sheet 22

HELD AS TRUSTEES OF THE TOWNSHIP OF HAMILTON, NEW JERSEY, FOR THE TOWNSHIP OF HAMILTON, NEW JERSEY, COUNTY OF ATLANTIC, STATE OF NEW JERSEY. LOCAL PUBLIC UTILITY BANK APPOINTED AS A TRUSTEE TO THE TOWNSHIP OF HAMILTON, NEW JERSEY, COUNTY OF ATLANTIC, STATE OF NEW JERSEY. FOR THE TOWNSHIP OF HAMILTON, NEW JERSEY, COUNTY OF ATLANTIC, STATE OF NEW JERSEY.

Ronald J. Price
 RONALD J. PRICE, ENGINEERING SECTION
 U.S. MAPS & SURVEYING SERVICE, INC. 554

ATTEST: I, THE TOWNSHIP CLERK, DO HEREBY CERTIFY THAT THE FOREGOING IS A TRUE AND CORRECT COPY OF THE TAX MAP AS APPROVED BY THE BOARD OF TAXATION OF THE TOWNSHIP OF HAMILTON, NEW JERSEY, COUNTY OF ATLANTIC, STATE OF NEW JERSEY.

John J. ...
 JOHN J. ...
 TOWNSHIP CLERK

TAX MAP
TOWNSHIP OF HAMILTON
 ATLANTIC COUNTY, NEW JERSEY
 SCALE: 1" = 100'
 DATE: JUNE 1, 1977

RONALD J. PRICE
 PLEASANTVILLE, N.J.
 E.I. LIBERTY ENGINEERS

57

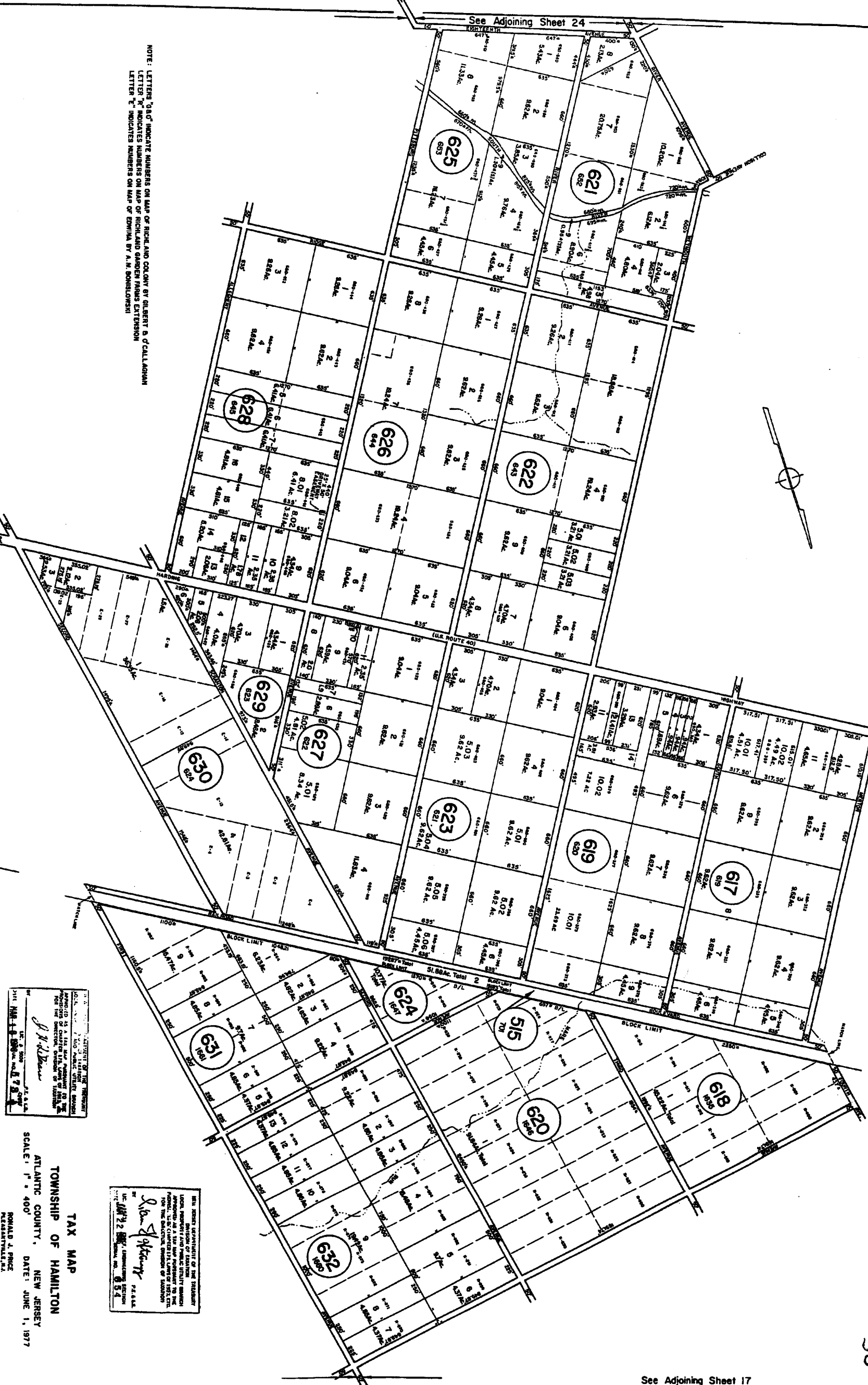


See Adjoining Sheet 24

NOTE: LETTERS 'G' & 'C' INDICATE NUMBERS ON MAP OF RICHLAND COUNTY BY CURTIS B. O'CALLAGHAN
LETTER 'R' INDICATES NUMBERS ON MAP OF RICHLAND COUNTY BY CURTIS B. O'CALLAGHAN
LETTER 'E' INDICATES NUMBERS ON MAP OF EDWINA BY A. H. DONALDSON

See Adjoining Sheet 25

See Adjoining Sheet 18



ATLANTIC COUNTY, NEW JERSEY
TOWNSHIP OF HAMILTON
TAX MAP
SCALE: 1" = 400'
DATE: JUNE 1, 1977
RONALD A. PRICE
PREPARED BY
P. A. VICKREY, INC. 1981

LOCAL AGENTS DEPARTMENT OF THE STATE
LOCAL AGENTS OF THE COUNTY OF HAMILTON
APPROVED AS A TAX MAP PURSUANT TO THE
PROVISIONS OF THE TAX MAP ACT OF 1975, C.S. 17:27
FOR THE DIRECTOR, DIVISION OF TAXATION
BY: *Ron Spitzer* PLK/AL
DATE: *6/1/77* PLK/AL

See Adjoining Sheet 18

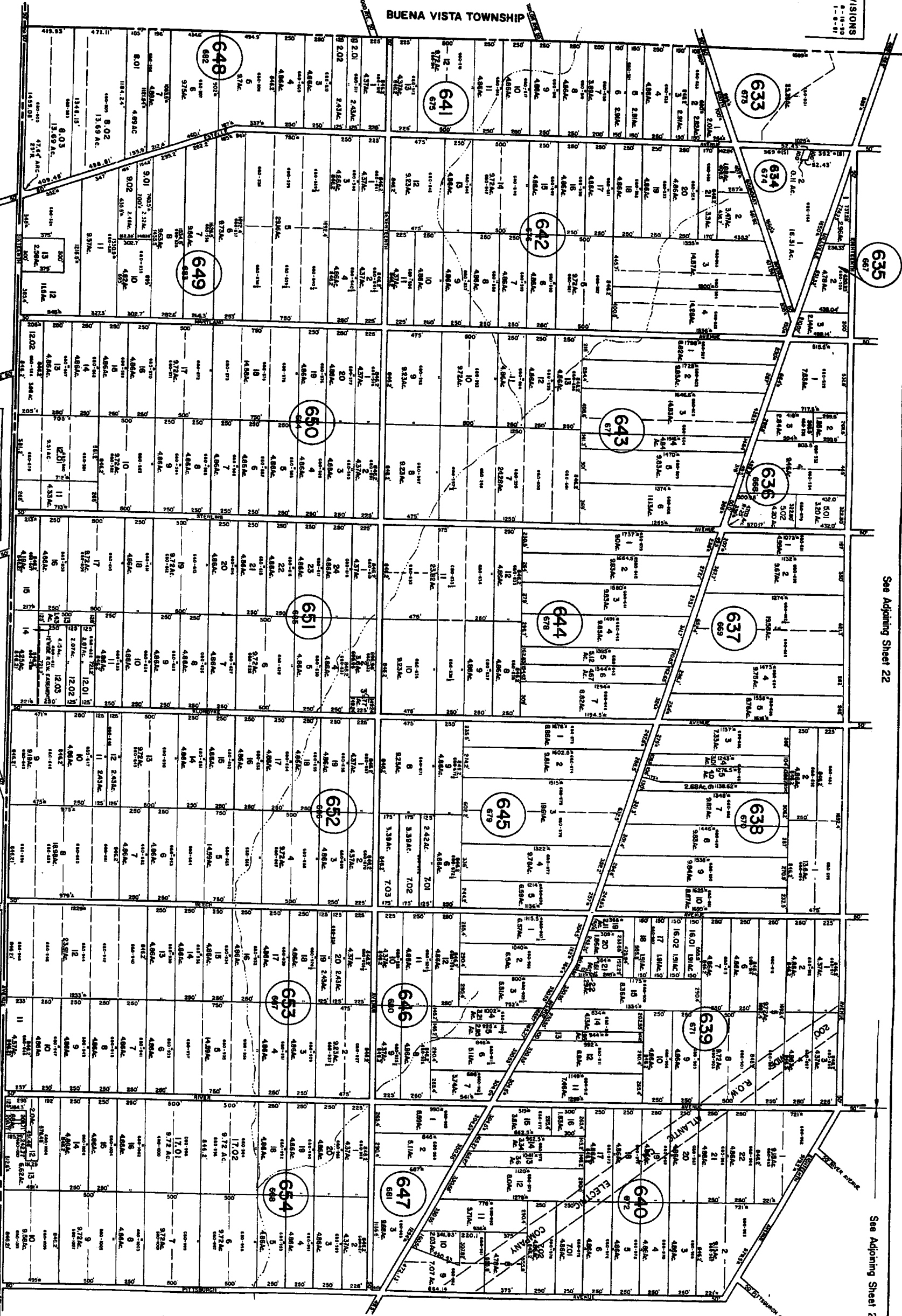
See Adjoining Sheet 18

See Adjoining Sheet 18

See Adjoining Sheet 18

ATLANTIC COUNTY
BUENA VISTA TOWNSHIP

REVISIONS
PRINTED 8-18-59
REVISED 1-1-61



See Adjoining Sheet 22

See Adjoining Sheet 23

See Adjoining Sheet 25

NOTE: LETTERS 'S' AND 'D' INDICATE NUMBERS ON MAP OF RICHMOND COUNTY BY GILBERT & O'CALLAGHAN

NEW JERSEY DEPARTMENT OF TREASURY
LOCAL OFFICE OF TAXATION
ATLANTIC COUNTY, NEW JERSEY
FOR THE DIVISION, DIVISION OF TAXATION
BY: *[Signature]*
DATE: JUNE 1, 1977

WEYMOUTH TOWNSHIP
ATLANTIC COUNTY

NEW JERSEY DEPARTMENT OF TREASURY
LOCAL OFFICE OF TAXATION
ATLANTIC COUNTY, NEW JERSEY
FOR THE DIVISION, DIVISION OF TAXATION
BY: *[Signature]*
DATE: JUNE 1, 1977

TAX MAP
TOWNSHIP OF HAMILTON
ATLANTIC COUNTY, NEW JERSEY
DATE: JUNE 1, 1977
RONALD J. PRICE
PICESAVILLE, N.J.

ATLANTIC COUNTY
WEYMOUTH TOWNSHIP



NOTE: LETTERS "A" THROUGH "Z" INDICATE NUMBERS ON MAP OF RICHLAND COUNTY BY GILBERT & O'CALLAHAN
LETTERS "A" THROUGH "Z" INDICATE NUMBERS ON MAP OF EDWINA BY A.M. DONALDSON

See Adjoining Sheet 26

See Adjoining Sheet 24

See Adjoining Sheet 23

NEW JERSEY COMMISSIONER OF TREASURY
OFFICE OF TAXATION
LOCAL PROPERTY AND PUBLIC UTILITY BRANCH
APPROVED AS A TAX MAP PURSUANT TO THE
PROVISIONS OF P.L. 1977, C. 121, P.L. 1977,
C. 121, P.L. 1977, C. 121, P.L. 1977, C. 121,
FOR THE DIRECTOR, DIVISION OF TAXATION

John J. Stettin PLAYS
SUPERVISOR OF TAXATION
OFFICE OF TAXATION
DIVISION OF TAXATION
JAN 22 1978

THE TOWNSHIP OF WEYMOUTH
OFFICE OF TAXATION
LOCAL PROPERTY AND PUBLIC UTILITY BRANCH
APPROVED AS A TAX MAP PURSUANT TO THE
PROVISIONS OF P.L. 1977, C. 121, P.L. 1977,
C. 121, P.L. 1977, C. 121, P.L. 1977, C. 121,
FOR THE DIRECTOR, DIVISION OF TAXATION

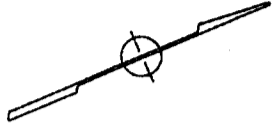
John J. Stettin PLAYS
SUPERVISOR OF TAXATION
OFFICE OF TAXATION
DIVISION OF TAXATION
JAN 22 1978

TAX MAP
TOWNSHIP OF HAMILTON
ATLANTIC COUNTY, NEW JERSEY
SCALE: 1" = 400'
DATE: JUNE 1, 1977
RONALD A. PRICE
PRESIDENT
ATLANTIC COUNTY
See Adjoining Sheet 18

REVISIONS
WPA 1-8-91
25
60

See Adjoining Sheet 25

REVISIONS
WPA 8-1-88



See Adjoining Sheet 18

668
701

670
689

672
684

673
688

See Adjoining Sheet 27

See Adjoining Sheet 30

See Adjoining Sheet 30.05

See Adjoining Sheet 30

NEW JERSEY DEPARTMENT OF THE TREASURY
DIVISION OF TAXATION
LOCAL PROPERTY AND PUBLIC UTILITY TAXES
OFFICE OF ASSISTANT COMMISSIONER FOR THE
PROPERTY TAX SECTION, COUNTY OF HAMILTON
FOR THE DIRECTOR, COUNTY OF HAMILTON

John Spitzer
SPECIAL AGENT IN CHARGE

MC 1534, CHIEF, ASSISTING SECTION
OVERLAIN 22, 1987, SERIAL NO. 8, S.A.

WYMOUTH TOWNSHIP
ATLANTIC COUNTY

TAX MAP

TOWNSHIP OF HAMILTON
ATLANTIC COUNTY, NEW JERSEY

RONALD J. PRICE
PLANNING DIRECTOR

DATE: JUNE 1, 1977

OFFICE OF THE ASSISTANT COMMISSIONER OF THE DEPARTMENT OF TAXATION
LOCAL PROPERTY AND PUBLIC UTILITY TAXES
COUNTY OF HAMILTON, NEW JERSEY
FOR THE DIRECTOR, COUNTY OF HAMILTON

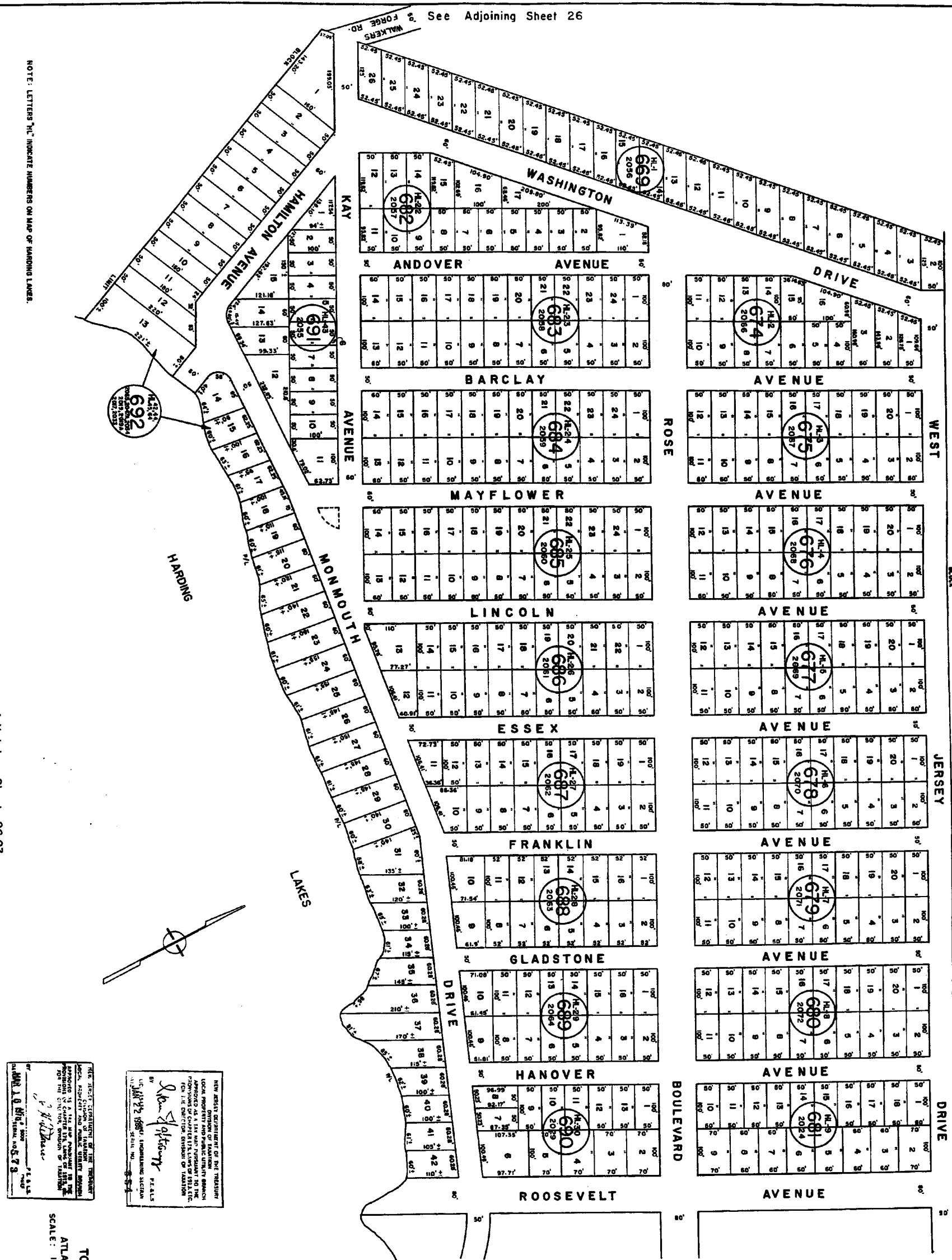
Mc 1534, CHIEF, ASSISTING SECTION
OVERLAIN 22, 1987, SERIAL NO. 8, S.A.

See Adjoining Sheet 25

WPA 8-1-88
WPA 8-1-88
WPA 8-1-88

See Adjoining Sheet 26

See Adjoining Sheet 26.02



NOTE: LETTERS "M" INDICATE NUMBERS ON MAP OF HANGING LANES.

See Adjoining Sheet 26.03

NEW JERSEY DEPARTMENT OF THE TREASURY
 LOCAL PROPERTY TAX DIVISION
 APPROVED AS A TAX MAP PURSUANT TO THE
 PROVISIONS OF CHAPTER 174, P.L. 1975, AS
 AMENDED, FOR THE DISTRICT OF HAMILTON

By: *[Signature]* P.E.A.S.
 U.S. 10/22/8888 ENGINEERING SECTION
 ST. 10/22/8888

THE DISTRICT ENGINEER OF THE TREASURY
 LOCAL PROPERTY TAX DIVISION
 APPROVED AS A TAX MAP PURSUANT TO THE
 PROVISIONS OF CHAPTER 174, P.L. 1975, AS
 AMENDED, FOR THE DISTRICT OF HAMILTON

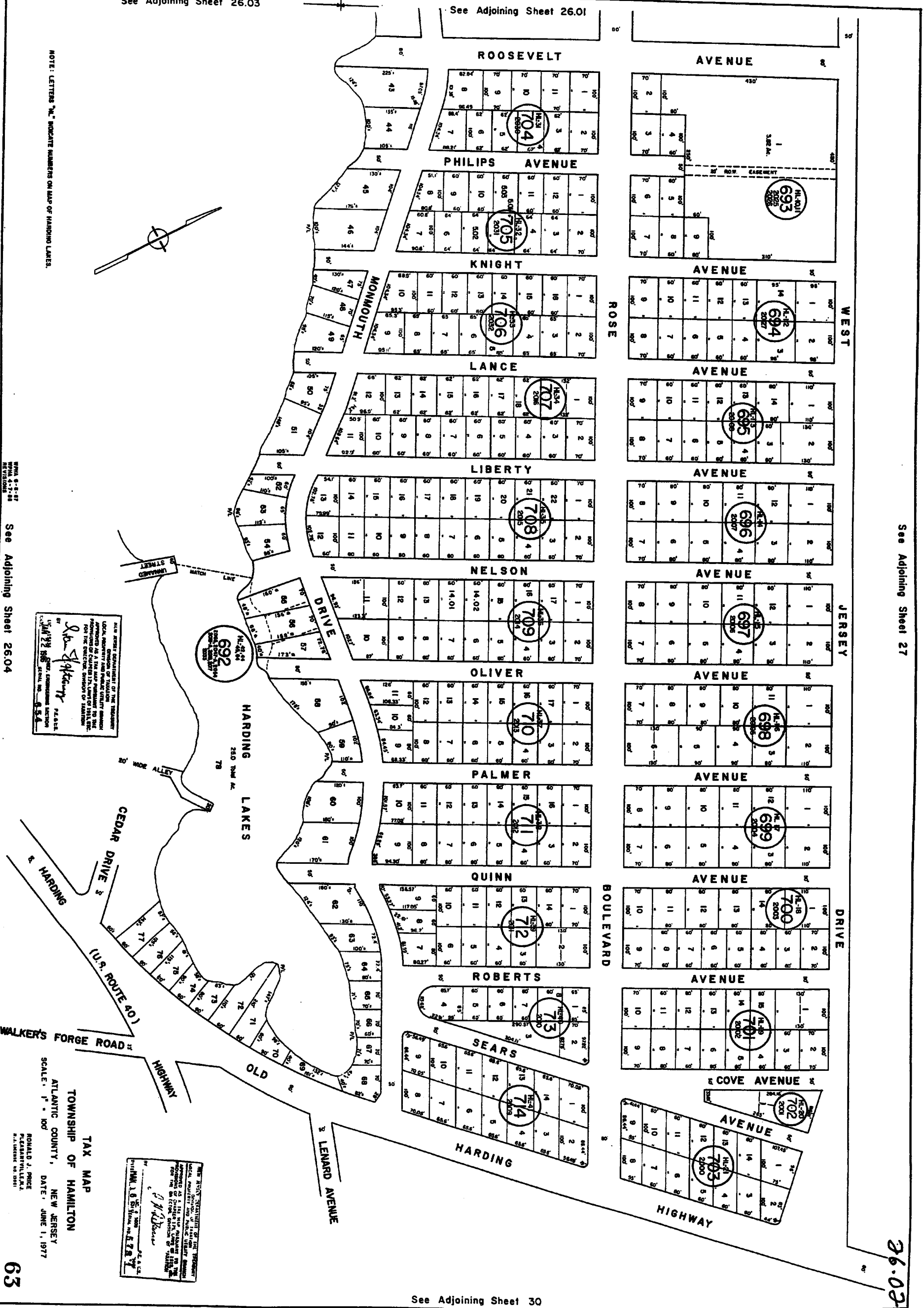
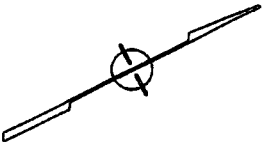
DATE: APR 18 87
 TIME: 10:57 A.M.

TAX MAP
 TOWNSHIP OF HAMILTON
 ATLANTIC COUNTY, NEW JERSEY
 SCALE: 1" = 100'
 DATE: JUNE 1, 1977
 RONALD J. PRICE
 PLEASANTVILLE, N.J.

See Adjoining Sheet 26.03

See Adjoining Sheet 26.01

NOTE: LETTERS "M" INDICATE NUMBERS ON MAP OF HARDING LAKES.



See Adjoining Sheet 27

See Adjoining Sheet 26.04

ALL EASES, ENCUMBRANCES OF THE PROPERTY, LOCAL ORDINANCES, AND TAXES, APPROVED AS A PART OF THE MAP, AND THE PROVISIONS OF CHAPTER 174, LAWS OF 1976, FOR THE CREATION OF THE DIVISION OF TAXATION, ARE HEREBY INCORPORATED BY REFERENCE INTO THIS MAP.

R. J. Price
PLANNING & ENGINEERING
100 N. 10TH ST., SUITE 200
ATLANTIC CITY, N.J. 08401
TEL. 972-1111

THIS MAP IS A STATEMENT OF THE PROPERTY, LOCAL ORDINANCES, AND TAXES, APPROVED AS A PART OF THE MAP, AND THE PROVISIONS OF CHAPTER 174, LAWS OF 1976, FOR THE CREATION OF THE DIVISION OF TAXATION, ARE HEREBY INCORPORATED BY REFERENCE INTO THIS MAP.

R. J. Price
PLANNING & ENGINEERING
100 N. 10TH ST., SUITE 200
ATLANTIC CITY, N.J. 08401
TEL. 972-1111

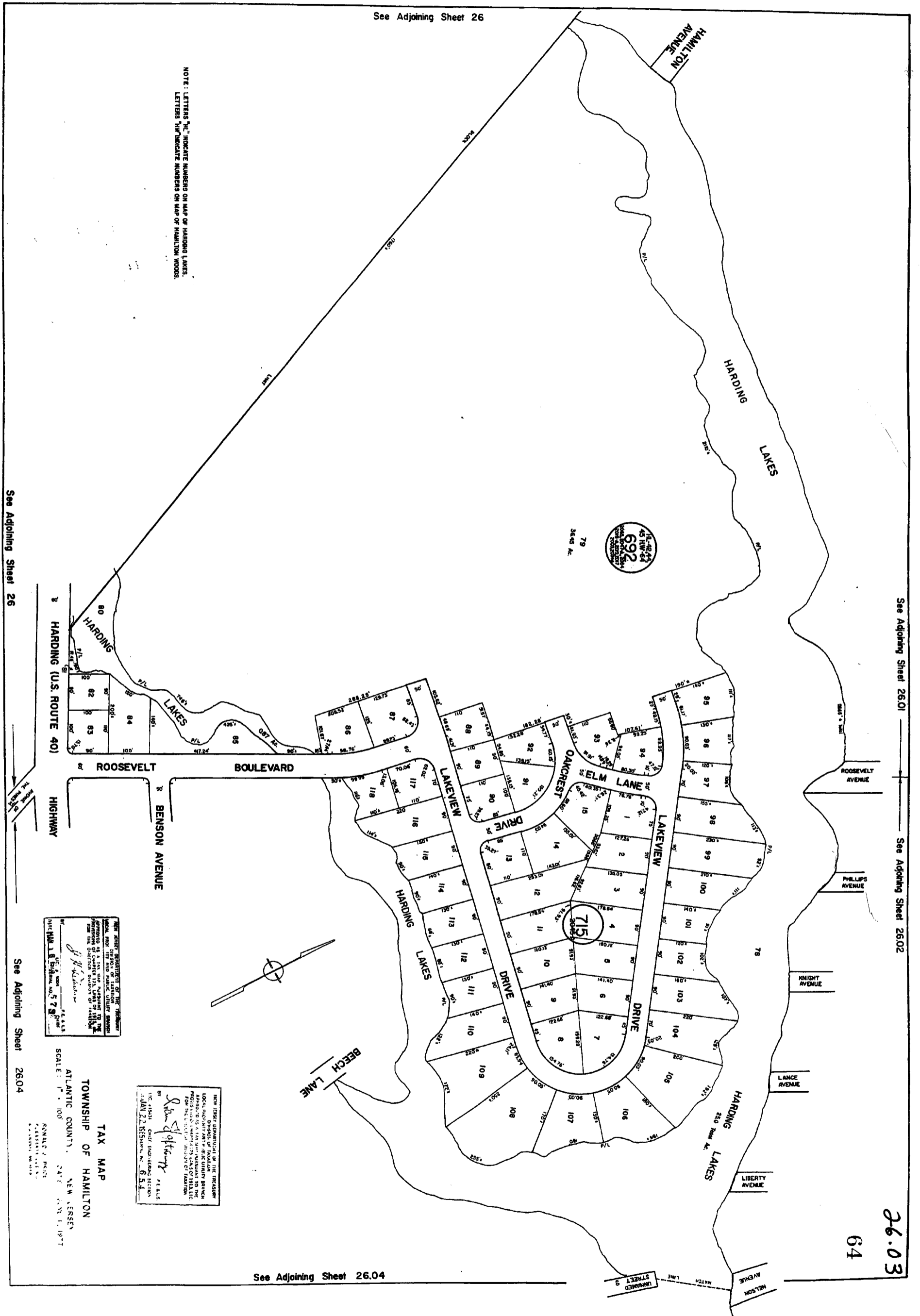
TAX MAP
TOWNSHIP OF HAMILTON
ATLANTIC COUNTY, NEW JERSEY
SCALE: 1" = 100'
DATE: JUNE 1, 1977
RONALD J. PRICE
PLANNING & ENGINEERING
100 N. 10TH ST., SUITE 200
ATLANTIC CITY, N.J. 08401
TEL. 972-1111

See Adjoining Sheet 30

26.02

See Adjoining Sheet 26

NOTE: LETTERS "N" INDICATE NUMBERS ON MAP OF HARDING LAKES.
LETTERS "H" INDICATE NUMBERS ON MAP OF HAMILTON WOODS.



See Adjoining Sheet 2601 See Adjoining Sheet 2602

26.03
64

See Adjoining Sheet 26.04

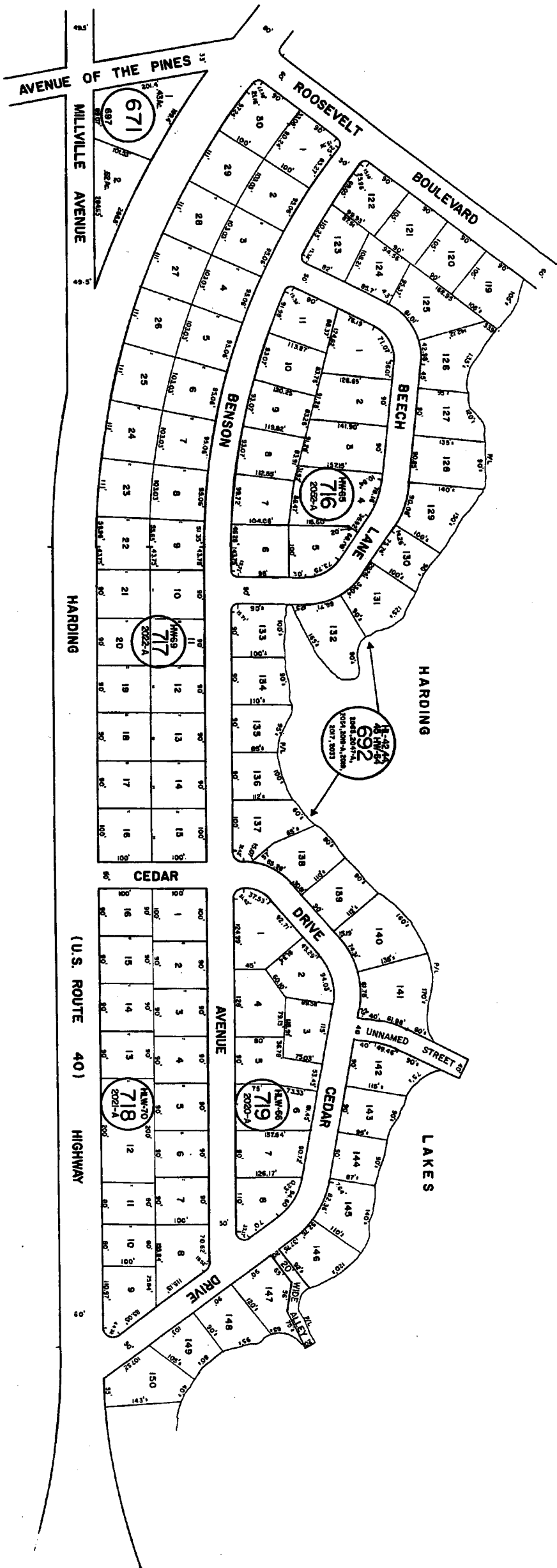
NEW JERSEY DEPARTMENT OF THE TREASURY
LOCAL ENGINEERING SECTION
APPROVED AS A TAX MAP PURSUANT TO THE
PROVISIONS OF CHAPTER 115, LAWS OF 1957
FOR THE DISTRICT OF HAMILTON
DATE MAY 18, 1958, NO. 5782

NEW JERSEY DEPARTMENT OF THE TREASURY
LOCAL ENGINEERING SECTION
APPROVED AS A TAX MAP PURSUANT TO THE
PROVISIONS OF CHAPTER 115, LAWS OF 1957
FOR THE DISTRICT OF HAMILTON
DATE MAY 22, 1958, NO. 6554

TAX MAP
TOWNSHIP OF HAMILTON
ATLANTIC COUNTY, NEW JERSEY
SCALE: 1" = 100'
PREPARED BY JOHN J. PICKETT
LOCAL ENGINEER
MAY 18, 1958

See Adjoining Sheet 26

See Adjoining Sheet 2604



NOTE: LETTERS 'H' INDICATE LOTS ON MAP OF HARDING LAKES.
LETTERS 'B' INDICATE LOTS ON MAP OF BIRCH LANE WEST.
LETTERS 'M' INDICATE LOTS ON MAP OF MILLVILLE WOODS.



26.04

NEW JERSEY DEPARTMENT OF TREASURY
DIVISION OF TAXATION
LOCAL PROPERTY TAX MAPS
APPROVED FOR THE
COMMISSIONER OF TAXATION
ON JAN 22 1977
STATE OF NEW JERSEY
JAN 22 1977

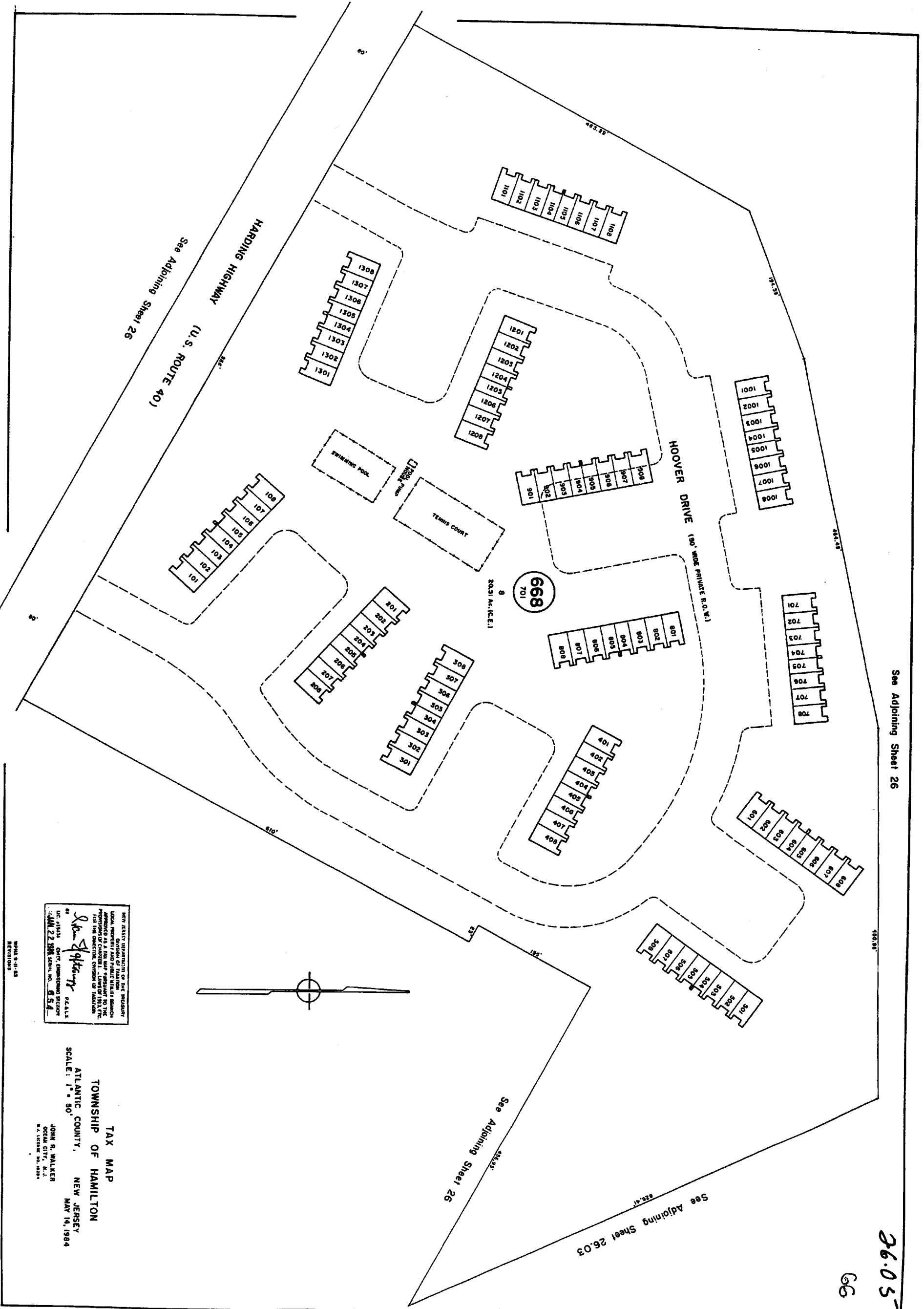
THE TOWNSHIP OF HAMILTON
LOCAL PROPERTY TAX MAP
APPROVED FOR THE
COMMISSIONER OF TAXATION
ON JAN 1 1977
STATE OF NEW JERSEY
JAN 1 1977

TAX MAP
TOWNSHIP OF HAMILTON
ATLANTIC COUNTY, NEW JERSEY
SCALE: 1" = 100'
RONALD J. PRICE
PLANNING & ENGINEERING
P.O. BOX 100
HAMILTON, N.J. 08610

See Adjoining Sheet 26

26.05

66



HARDING HIGHWAY
(U.S. ROUTE 40)
See Adjoining Sheet 26

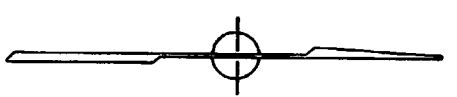
HOOVER DRIVE (100' WIDE PRIVATE R.O.W.)

668
701
80.51 A-C, E, J

TENNIS COURT

SWIMMING POOL

NEW JERSEY DEPARTMENT OF THE TREASURY
LOCAL PROPERTY AND PUBLIC UTILITY BRANCH
APPROVED AS A TAX MAP PURSUANT TO THE
PROVISIONS OF P.L. 1984-10, CHAPTER 127, N.J.S.A. 17:27
FOR THE DISTRICTS OF ATLANTIC COUNTY, NEW JERSEY
BY: *John S. Walker* PEALS
J.C. FISKE, CHIEF, DISTRICTING SECTION
DATE: JAN 22 1984, SERIAL NO. 9,574



TAX MAP
TOWNSHIP OF HAMILTON
ATLANTIC COUNTY, NEW JERSEY
SCALE: 1" = 50'
MAY 14, 1984

JOHN S. WALKER
SOCIAL CITY BANK
P.O. BOX 1000
ATLANTIC CITY, N.J. 08402

APR 5 - 11 - 83
REVISIONS


See Adjoining Sheet 26

See Adjoining Sheet 26.03

See Adjoining Sheet 14.05

See Adjoining Sheet 14.03

14.06



NOTE: LETTERS "L" INDICATE LOTS ON MAP OF INDUSTRIAL LAND COMPANY.

See Adjoining Sheet 14.08

NEW JERSEY DEPARTMENT OF THE TREASURY
 LOCAL PROPERTY TAX DIVISION
 APPROVED AS A TAX MAP PURSUANT TO THE
 PROVISIONS OF CHAPTER 175, LAWS OF 1971, P.L.
 1971, BY THE BOARD OF TAXATION

John S. Spitzer
 CHIEF, ENGINEERING SECTION
 JUNE 22, 1977
 P.E. # 554

NEW JERSEY DEPARTMENT OF THE TREASURY
 LOCAL PROPERTY TAX DIVISION
 APPROVED AS A TAX MAP PURSUANT TO THE
 PROVISIONS OF CHAPTER 175, LAWS OF 1971, P.L.
 1971, BY THE BOARD OF TAXATION

J. J. Williams
 JUNE 22, 1977
 P.E. # 5794

TAX MAP
 TOWNSHIP OF HAMILTON
 ATLANTIC COUNTY, NEW JERSEY
 DATE: JUNE 1, 1977
 SCALE: 1" = 100'

RONALD J. PRICE
 PRESIDENT/CLERK
 P.O. BOX 100
 HAMILTON, N.J. 08620

39


See Adjoining Sheet 14.09

See Adjoining Sheet 14.07



See Adjoining Sheet 14.06

See Adjoining Sheet 14.03



NOTE: LETTERS "L" INDICATE NUMBERS ON MAP OF INDUSTRIAL LAND COMPANY.

See Adjoining Sheet 14.09

See Adjoining Sheet 14.04

NEW JERSEY DEPARTMENT OF TREASURY
 LOCAL PROPERTY AND PUBLIC UTILITY TAX
 APPLICABLE TO THE TAXPAYER FOR THE
 YEAR 1977. THE TAXPAYER IS RESPONSIBLE
 FOR THE CORRECT STATEMENT OF TAXATION.
 LIC. # 11334
 CHIEF, TAXPAYER SERVICE SECTION
 DATE: JAN 22 1977

NEW JERSEY DEPARTMENT OF TREASURY
 LOCAL PROPERTY AND PUBLIC UTILITY TAX
 APPLICABLE TO THE TAXPAYER FOR THE
 YEAR 1977. THE TAXPAYER IS RESPONSIBLE
 FOR THE CORRECT STATEMENT OF TAXATION.
 LIC. # 11334
 CHIEF, TAXPAYER SERVICE SECTION
 DATE: JAN 22 1977

TAX MAP
 TOWNSHIP OF HAMILTON
 ATLANTIC COUNTY, NEW JERSEY
 SCALE: 1" = 100'
 DATE: JUNE 1, 1977

RONALD J. PINCE
 HAMILTON, N.J.
 PLANNING ENGINEER


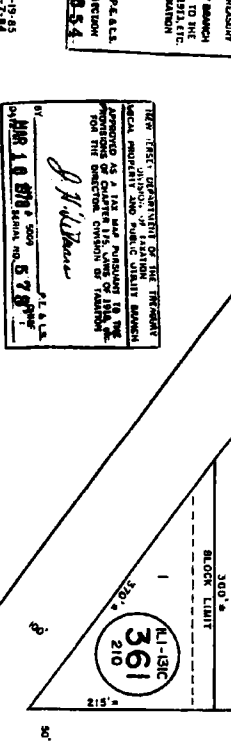
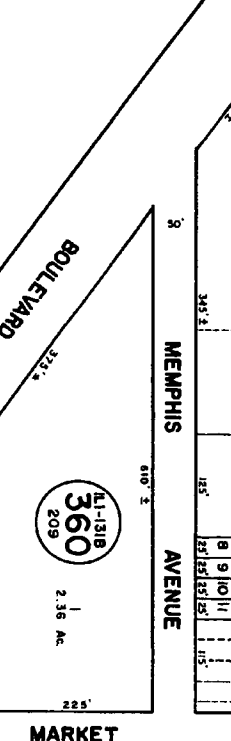
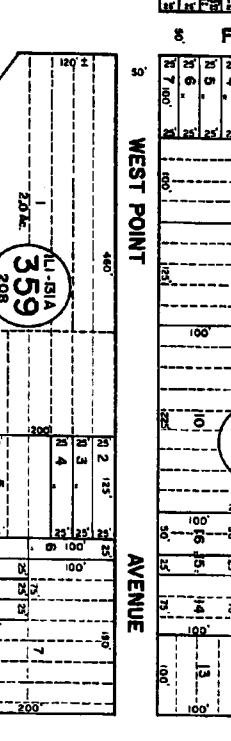
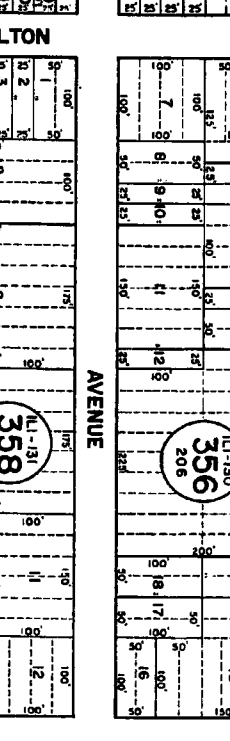
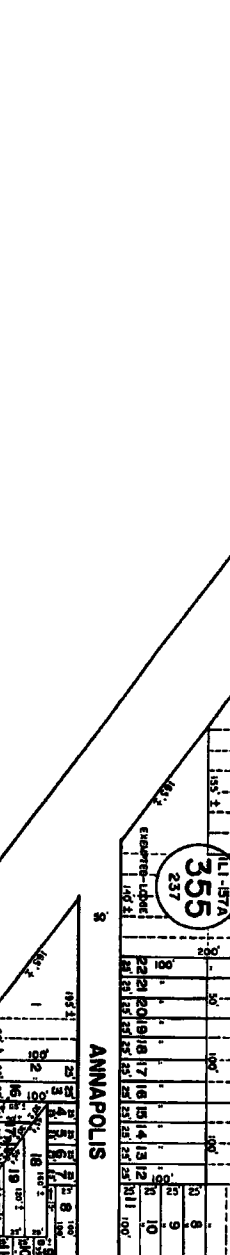

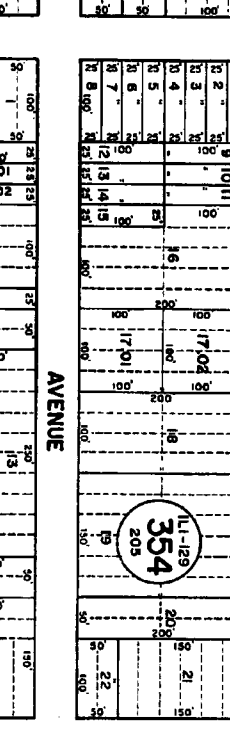
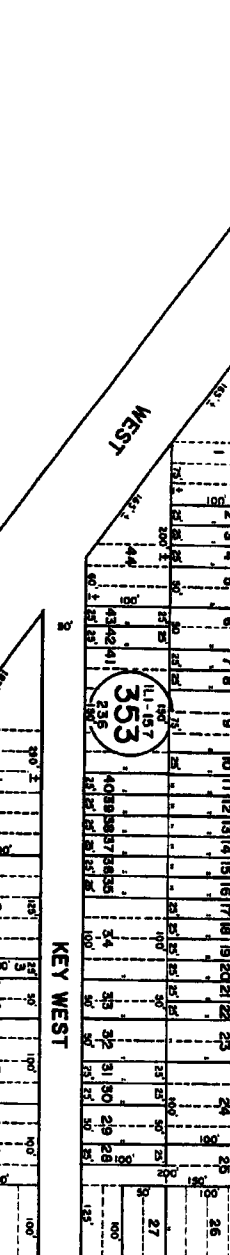

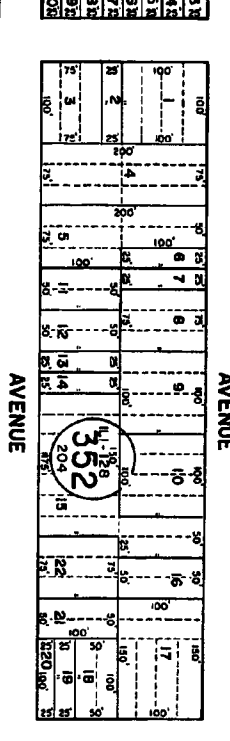
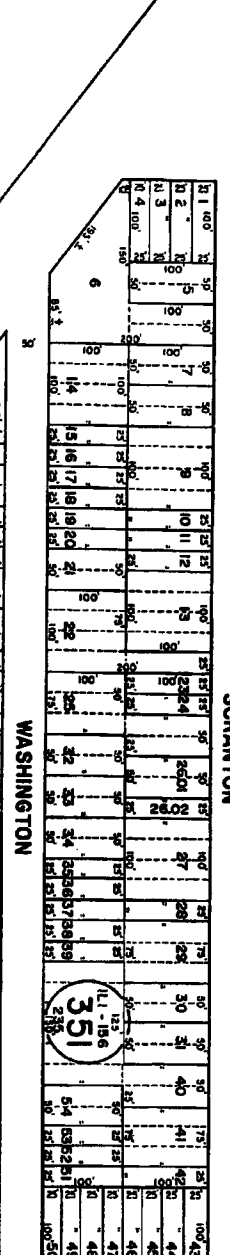

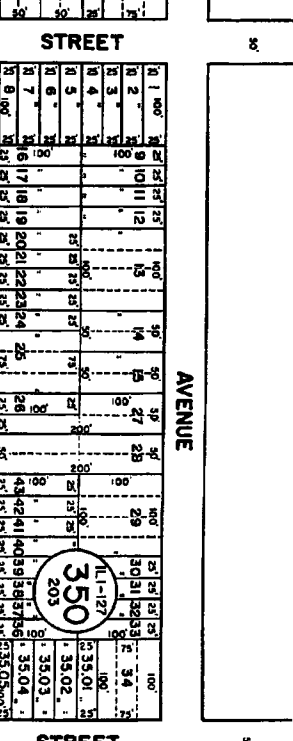
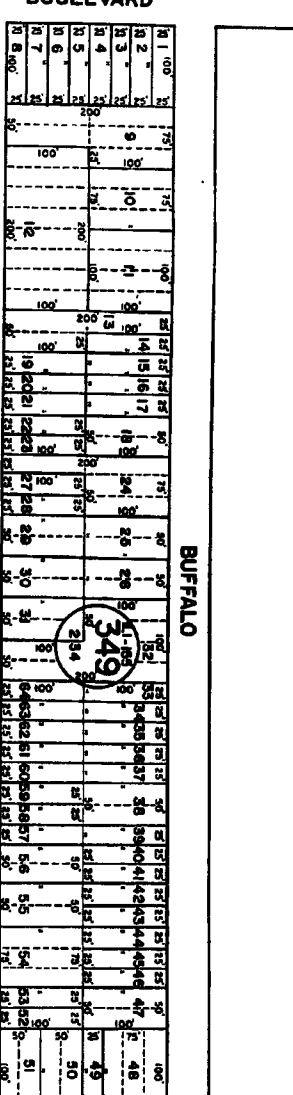

See Adjoining Sheet 14

14.07
40

See Adjoining Sheet 14.05

See Adjoining Sheet 14.06

14.08



See Adjoining Sheet 14.09

See Adjoining Sheet 14.10

NOTE: LETTERS "L" INDICATES NUMBER ON MAP OF INDUSTRIAL LAND COMPANY

See Adjoining Sheet 14

NEW JERSEY COMMISSIONER OF THE TREASURY
LOCAL PROPERTY AND PUBLIC UTILITY TAXES
APPROVED AS A TAX MAP PURSUANT TO THE
ACTS OF APRIL 22, 1954 (P.L. 1954-107) AND
MAY 17, 1954 (P.L. 1954-127) FOR THE
TOWNSHIP OF HAMILTON, NEW JERSEY.
DATE: JUNE 1, 1977
RONALD J. PORCE
TREASURER
P.O. BOX 100
HAMILTON, N.J. 08610

NEW JERSEY COMMISSIONER OF THE TREASURY
LOCAL PROPERTY AND PUBLIC UTILITY TAXES
APPROVED AS A TAX MAP PURSUANT TO THE
ACTS OF APRIL 22, 1954 (P.L. 1954-107) AND
MAY 17, 1954 (P.L. 1954-127) FOR THE
TOWNSHIP OF HAMILTON, NEW JERSEY.
DATE: JUNE 1, 1977
RONALD J. PORCE
TREASURER
P.O. BOX 100
HAMILTON, N.J. 08610

TAX MAP

TOWNSHIP OF HAMILTON

ATLANTIC COUNTY, NEW JERSEY

DATE: JUNE 1, 1977

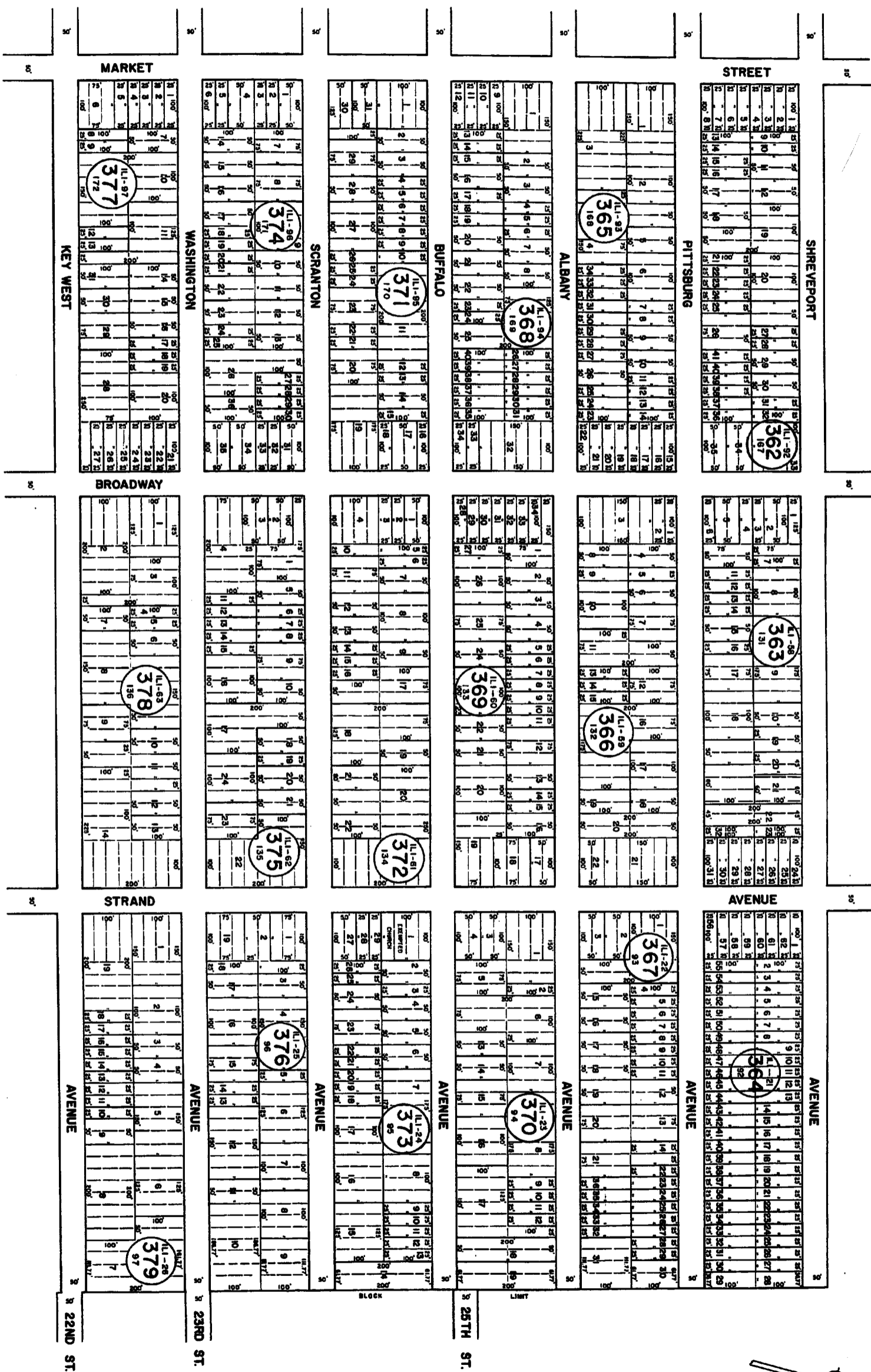
RONALD J. PORCE

TREASURER

P.O. BOX 100

HAMILTON, N.J. 08610

41



NOTE: LETTERS "L.I." INDICATES NUMBER ON MAP OF INDUSTRIAL LAND COMPANY

See Adjoining Sheet 14.10

NEW JERSEY DEPARTMENT OF THE TREASURY
 DIVISION OF TAXATION
 LOCAL PROPERTY TAX MAPS
 LOCAL PROPERTY TAX MAPS ARE PREPARED BY THE
 DIVISION OF TAXATION IN ACCORDANCE WITH
 THE PROVISIONS OF CHAPTER 173, LAWS OF 1971, ETC.
 FOR THE DIRECTOR, DIVISION OF TAXATION

R. J. P. [Signature]
 STATE TAX COLLECTOR

U.S. MAP 22 688
 SERIAL NO. 854

THE DIRECTOR OF THE TREASURY
 DEPARTMENT OF THE TREASURY
 DIVISION OF TAXATION
 LOCAL PROPERTY TAX MAPS
 LOCAL PROPERTY TAX MAPS ARE PREPARED BY THE
 DIVISION OF TAXATION IN ACCORDANCE WITH
 THE PROVISIONS OF CHAPTER 173, LAWS OF 1971, ETC.
 FOR THE DIRECTOR, DIVISION OF TAXATION

[Signature]
 STATE TAX COLLECTOR

U.S. MAP 1.0 [Signature]
 SERIAL NO. 854

TAX MAP
 TOWNSHIP OF HAMILTON
 ATLANTIC COUNTY,
 NEW JERSEY
 SCALE: 1" = 100'
 DATE: JUNE 1, 1977

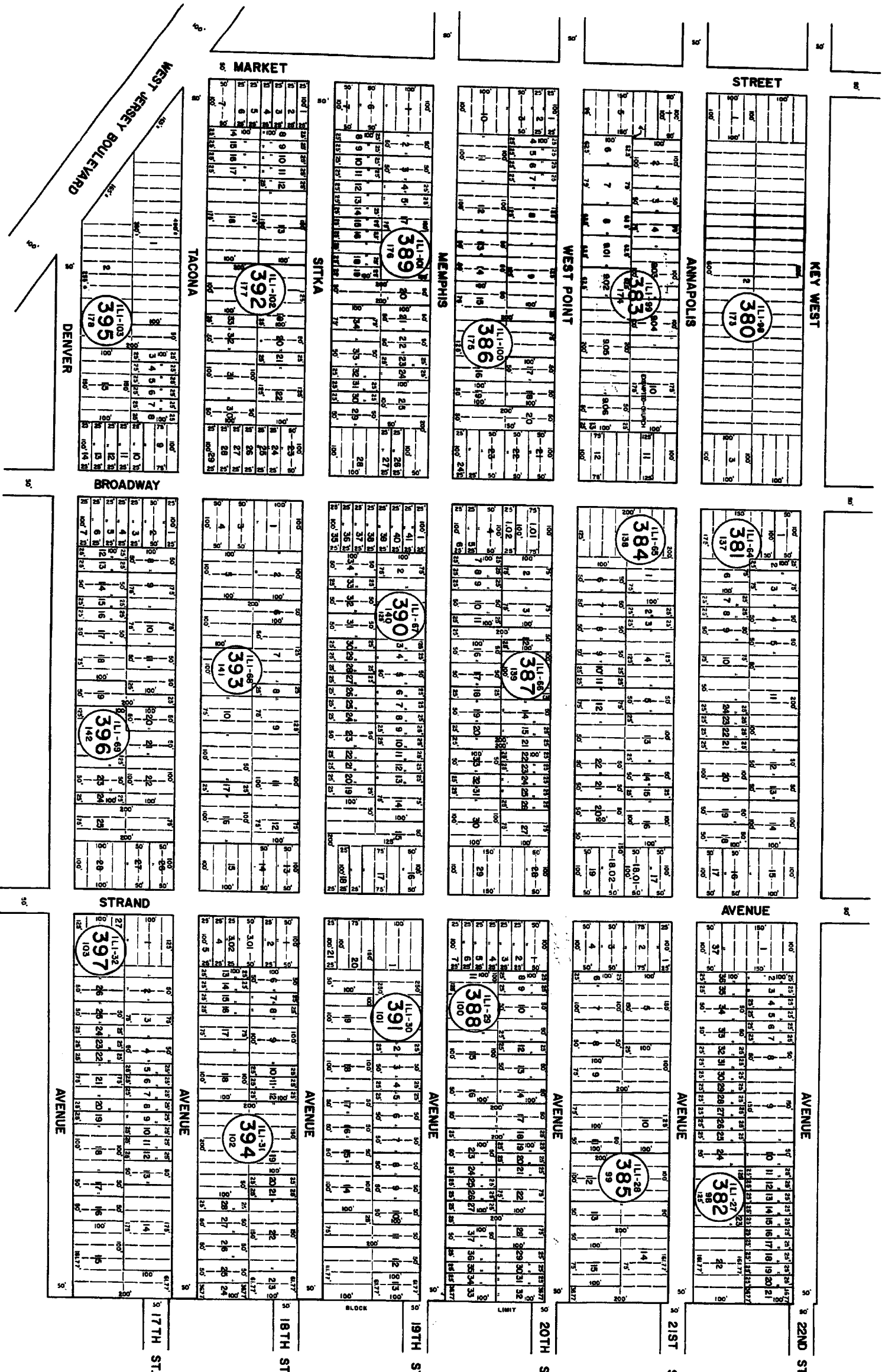
RONALD J. PRICE
 RECORDER
 HAMILTON, N.J.

See Adjoining Sheet 14

See Adjoining Sheet 14.08

See Adjoining Sheet 14.09

See Adjoining Sheet 14

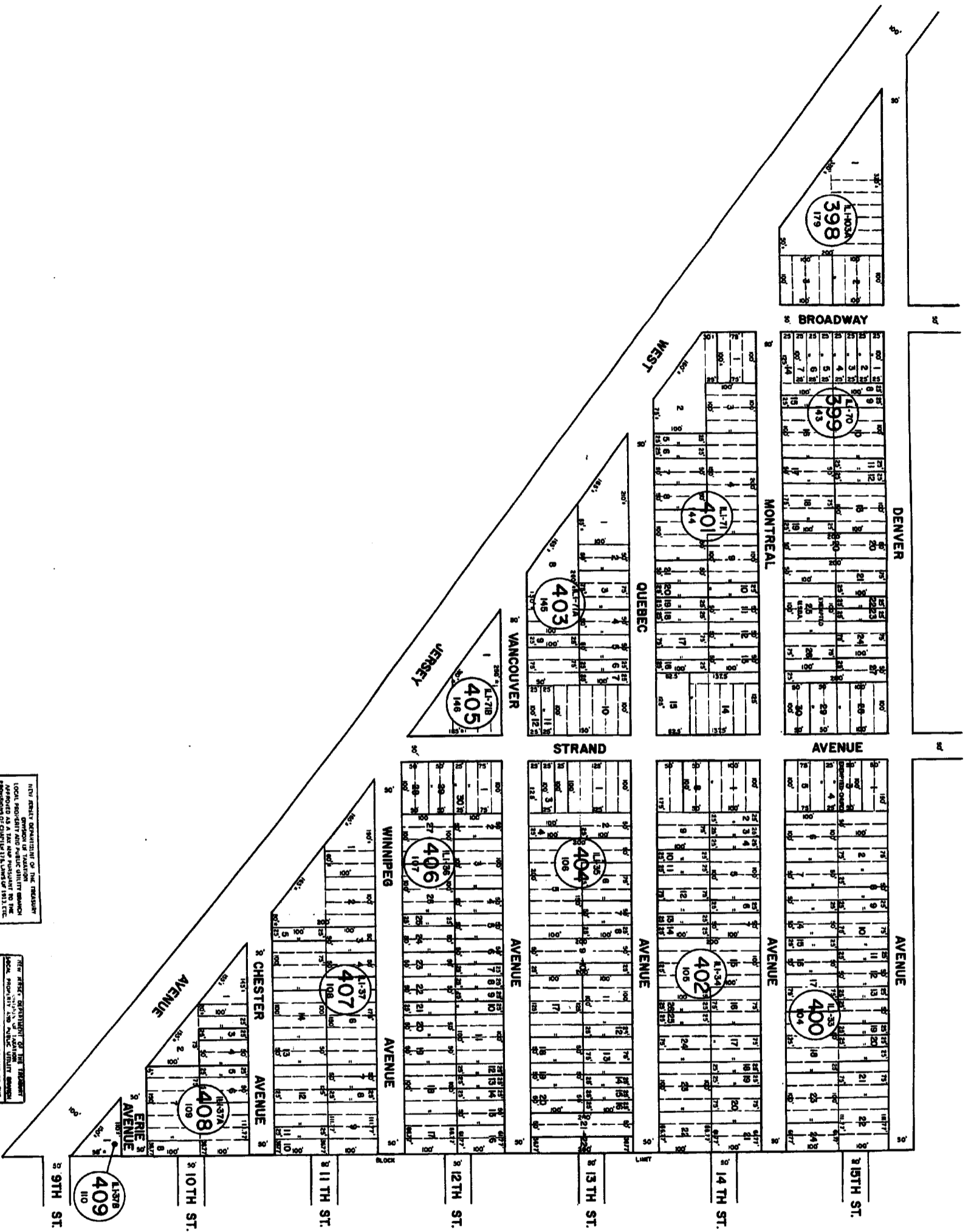


NOTE: LETTERS "L" INDICATES NUMBERS ON MAP OF INDUSTRIAL LAND COMPANY

NEW JERSEY DEPARTMENT OF THE TREASURY
 LOCAL PROPERTY AND PUBLIC UTILITY TAXES
 DIVISION OF TAXATION
 OFFICE OF COUNTY CLERKS AND TAX COLLECTORS
 FOR THE COUNTY OF ATLANTIC COUNTY, NEW JERSEY
 DATE: JAN 22 1977
 BY: *[Signature]* TAX COLLECTOR
 LIC. 15153

FOR THE ATTORNEY GENERAL OF THE STATE OF NEW JERSEY
 LOCAL PROPERTY AND PUBLIC UTILITY TAXES
 DIVISION OF TAXATION
 OFFICE OF COUNTY CLERKS AND TAX COLLECTORS
 FOR THE COUNTY OF ATLANTIC COUNTY, NEW JERSEY
 DATE: MAR 1 1977
 BY: *[Signature]* TAX COLLECTOR
 LIC. 15153

TAX MAP
 TOWNSHIP OF HAMILTON
 ATLANTIC COUNTY, NEW JERSEY
 DATE: JUNE 1, 1977
 RONALD J. PRICE
 PRESIDENT



NOTE: LETTERS "L.I." INDICATES NUMBER ON MAP OF INDUSTRIAL LAMP COMPANY.

See Adjoining Sheet 16

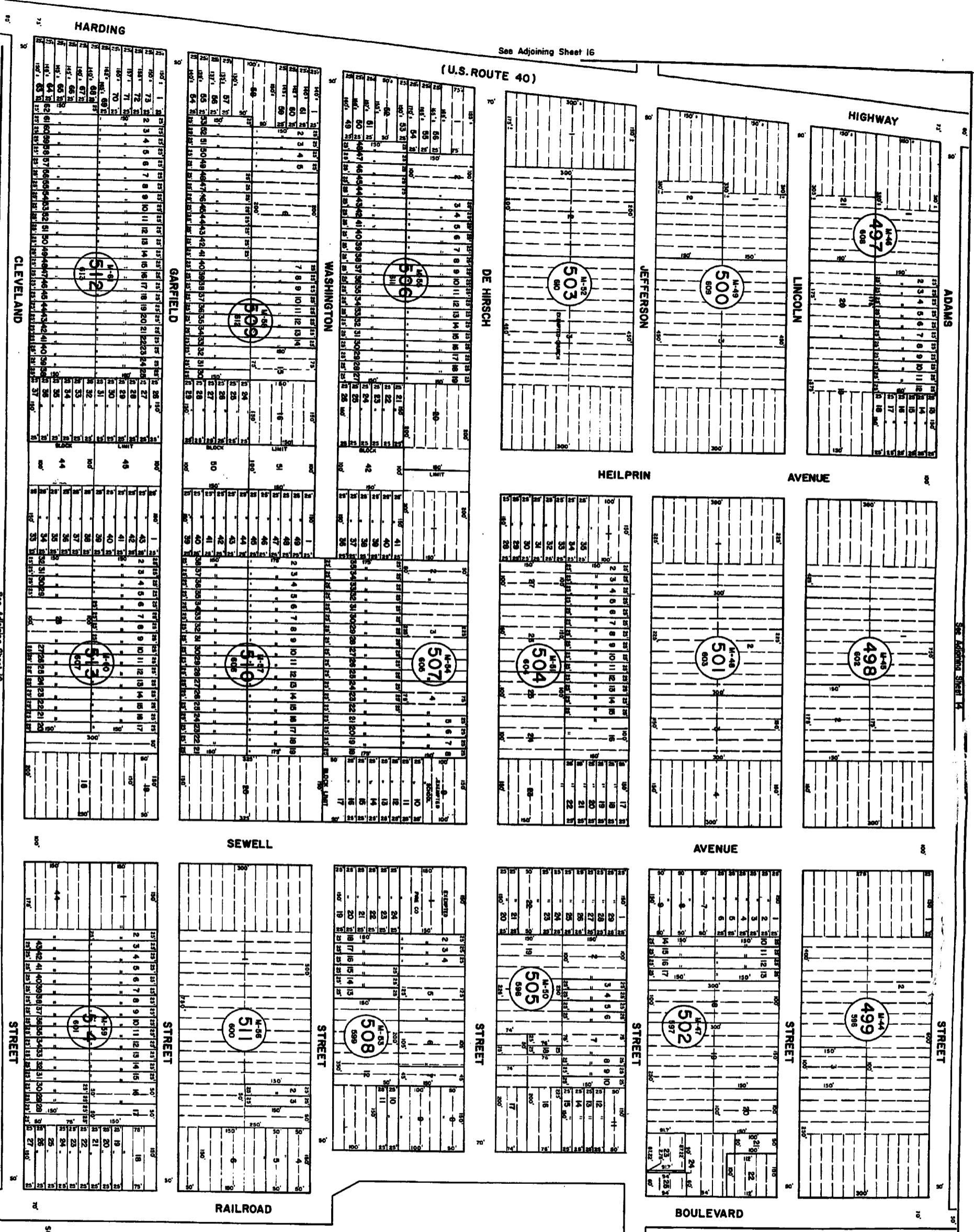
NEW JERSEY DEPARTMENT OF THE TREASURY
 LOCAL, COUNTY AND PUBLIC UTILITY TAXES
 APPROVED AS A TAX MAP PURSUANT TO THE
 PROVISIONS OF CHAPTER 127, L.A.S. 1976
 FOR THE COUNTY OF ATLANTIC COUNTY
 BY: *Ron Spitzer* COUNTY CLERK
 DATE: JUN 22 1977

NEW JERSEY DEPARTMENT OF THE TREASURY
 LOCAL, COUNTY AND PUBLIC UTILITY TAXES
 APPROVED AS A TAX MAP PURSUANT TO THE
 PROVISIONS OF CHAPTER 127, L.A.S. 1976
 FOR THE COUNTY OF ATLANTIC COUNTY
 BY: *Ron Spitzer* COUNTY CLERK
 DATE: JUN 22 1977

TAX MAP
 TOWNSHIP OF HAMILTON
 ATLANTIC COUNTY, NEW JERSEY
 SCALE: 1" = 100'
 RONALD J. PRICE
 REPRESENTATIVE,
 241 LICENSER RD. 1981

See Adjoining Sheet 16

(U.S. ROUTE 40)



See Adjoining Sheet 14

See Adjoining Sheet 16

14-12

NOTE: LETTER "M" INDICATES NUMBERS ON MAP OF MIZMIN.

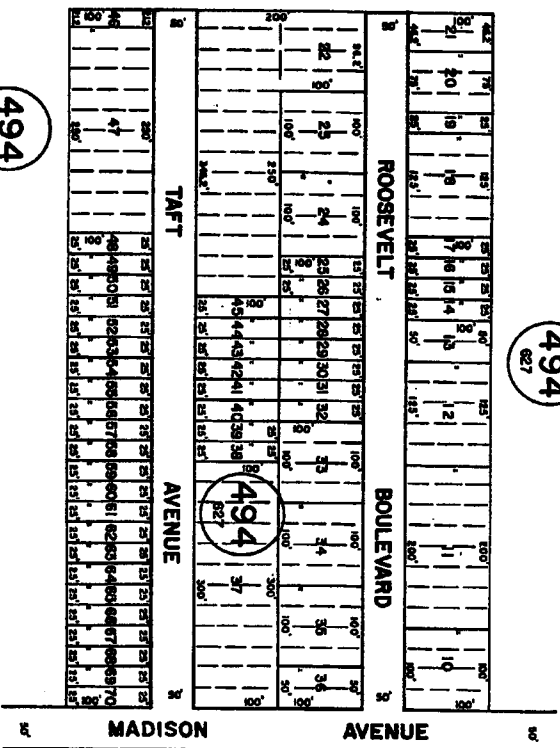
NEW JERSEY DEPARTMENT OF TREASURY
 LOCAL ASSESSMENT AND PUBLIC UTILITY DIVISION
 DIVISION OF LOCAL ASSESSMENT
 100 NORTH 2ND STREET, PHILADELPHIA, PA. 19106
 DATE: JUNE 1, 1977

NEW JERSEY DEPARTMENT OF TREASURY
 LOCAL ASSESSMENT AND PUBLIC UTILITY DIVISION
 DIVISION OF LOCAL ASSESSMENT
 100 NORTH 2ND STREET, PHILADELPHIA, PA. 19106
 DATE: JUNE 1, 1977

TAX MAP
 TOWNSHIP OF HAMILTON
 ATLANTIC COUNTY, NEW JERSEY
 SCALE: 1" = 100'
 RONALD J. PRICE
 PHILADELPHIA, PA.
 M. L. BROWN, JR.

See Adjoining Sheet 14

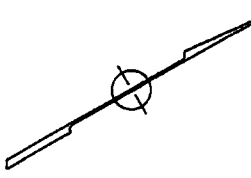
See Adjoining Sheet 14



494
627

494
627

494
627



NEW JERSEY DEPARTMENT OF THE TREASURY
 LOCAL SERVICE DIVISION OF TAXATION
 APPROVED AS A TAX MAP PRELIMINARY TO THE
 REVISIONS OF CHAPTER 17A, LAWS OF 1974, ETC.
 FOR THE COLLECTION DIVISION OF TAXATION
 BY: *John P. Gaffney* CHIEF, ENGINEERING SECTION
 JUN 22 1989

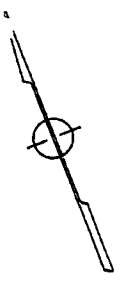
NEW JERSEY DEPARTMENT OF THE TREASURY
 LOCAL SERVICE DIVISION OF TAXATION
 APPROVED AS A TAX MAP PRELIMINARY TO THE
 REVISIONS OF CHAPTER 17A, LAWS OF 1974, ETC.
 FOR THE COLLECTION DIVISION OF TAXATION
 BY: *J. P. Gaffney*
 JUN 22 1989

TAX MAP
TOWNSHIP OF HAMILTON
 ATLANTIC COUNTY, NEW JERSEY
 SCALE: 1" = 100'
 RONALD A. PRICE
 PLANNING/TECHNICAL
 ENGINEER

See Adjoining Sheet 16

See Adjoining Sheet 14

14-12




See Adjoining Sheet 14

NEW JERSEY DEPARTMENT OF THE TREASURY
 DIVISION OF TAXATION
 LOCAL AND SPECIAL TAXES
 APPROVED AS A PLAN FOR THE UTILITY BRANCH
 PROVISIONS OF CHAPTER 171, LAWS OF 1977,
 FOR THE DIVISION OF TAXATION
 BY
R. J. H. H. H.
 P.A.S.A.
 LIC. 14141 CHIEF, ENGINEERING SECTION
 CERTIFICATE NO. 22, 1968 SERIAL NO. 5, 5, 4

NOTE: LETTER "M" INDICATES NUMBERS ON MAP OF MICHIGAN.

NEW JERSEY DEPARTMENT OF THE TREASURY
 DIVISION OF TAXATION
 LOCAL AND SPECIAL TAXES
 APPROVED AS A PLAN FOR THE UTILITY BRANCH
 PROVISIONS OF CHAPTER 171, LAWS OF 1977,
 FOR THE DIVISION OF TAXATION
 BY
R. J. H. H. H.
 P.A.S.A.
 LIC. 14141 CHIEF, ENGINEERING SECTION
 CERTIFICATE NO. 22, 1968 SERIAL NO. 5, 5, 4

TAX MAP
 TOWNSHIP OF HAMILTON
 ATLANTIC COUNTY, NEW JERSEY
 DATE: JUNE 1, 1977
 SCALE: 1" = 100'
 RONALD J. PRICE
 1000 W. 10TH ST. WILMINGTON, N.C. 28401
 P.L. 000000 01-1970

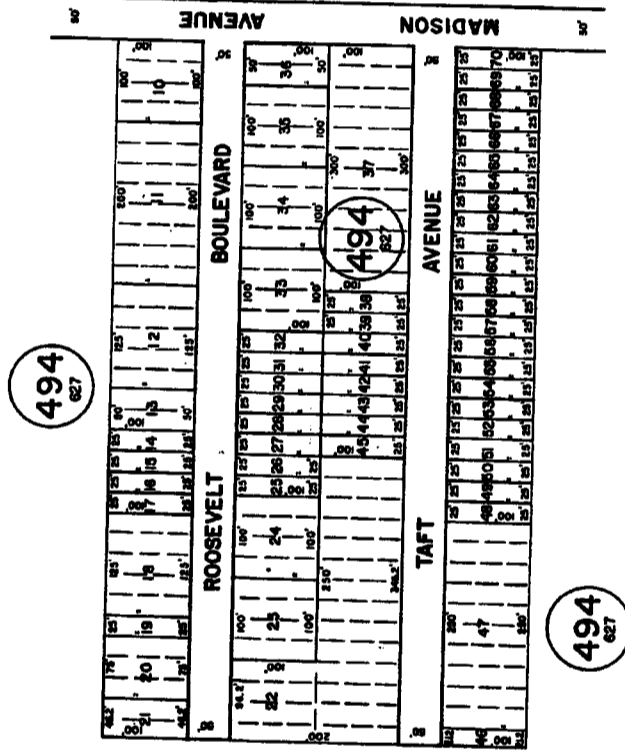
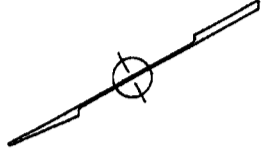


See Adjoining Sheet 14

See Adjoining Sheet 15

See Adjoining Sheet 15

HARDING



494
627

494
627

NEW JERSEY DEPARTMENT OF THE TREASURY
DIVISION OF TAXATION
LOCAL PROPERTY AND PUBLIC UTILITY TAXES
FOR THE COUNTY OF HAMILTON, NEW JERSEY
FOR THE DIRECTOR, DIVISION OF TAXATION

[Signature] P.E.A.E.
U.S. 11324 CHIEF, ENGINEERING SECTION
JAN 22 1958 SERIAL NO. 634

NEW JERSEY DEPARTMENT OF THE TREASURY
LOCAL PROPERTY AND PUBLIC UTILITY TAXES
FOR THE COUNTY OF HAMILTON, NEW JERSEY
FOR THE DIRECTOR, DIVISION OF TAXATION

[Signature] P.E.A.E.
U.S. 11324 CHIEF, ENGINEERING SECTION
JAN 22 1958 SERIAL NO. 634

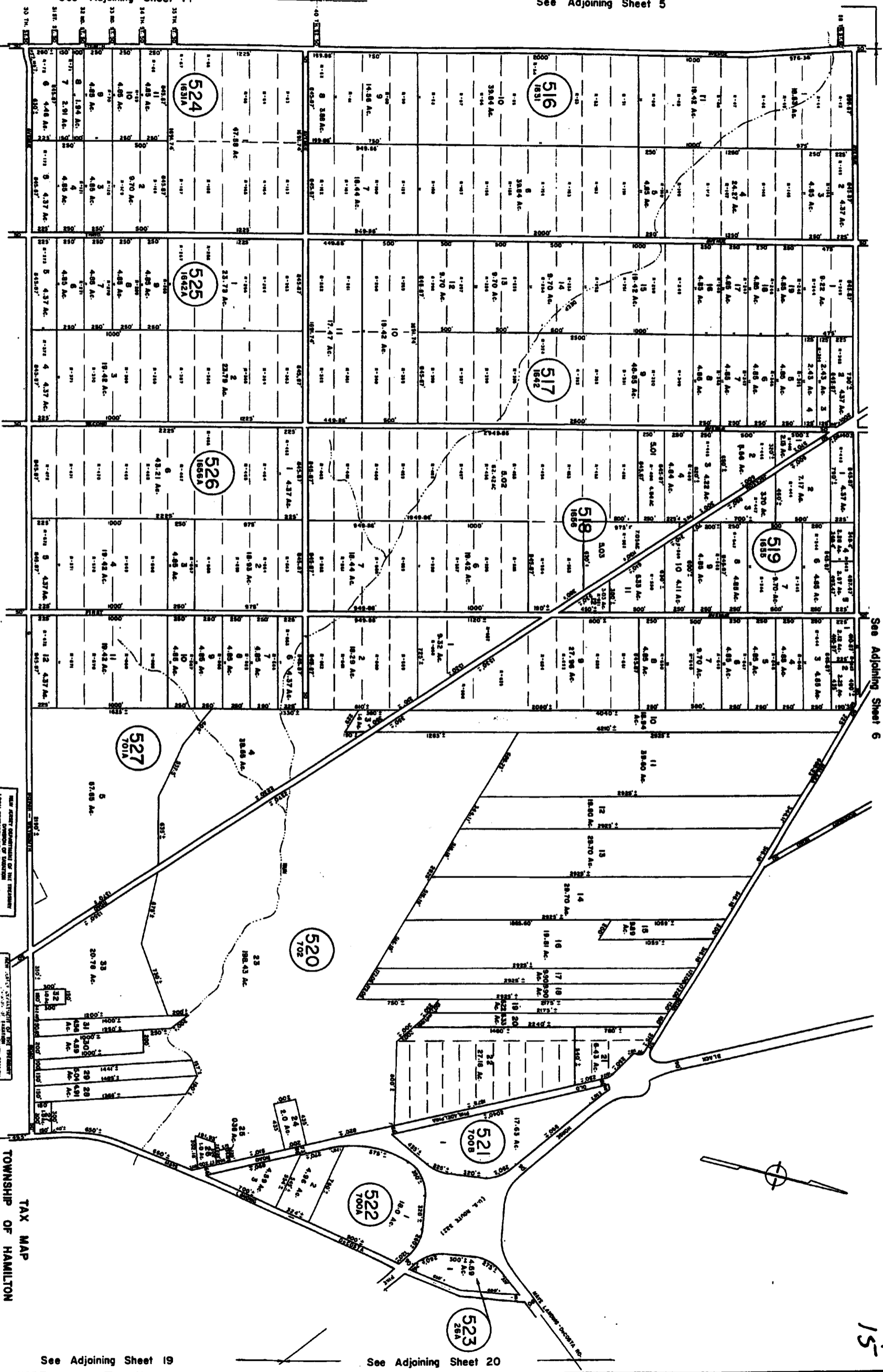
TAX MAP
TOWNSHIP OF HAMILTON
ATLANTIC COUNTY, NEW JERSEY
SCALE: 1" = 100'

RONALD J. PRICE
PLEASANTVILLE, N.J.
P.L. LICENSE NO. 1000

See Adjoining Sheet 14

See Adjoining Sheet 5

NOTE: LETTER "R" INDICATES NUMBERS ON MAP OF RICHLAND GARDEN FARM EXTENSION



See Adjoining Sheet 17

See Adjoining Sheet 6

NEW JERSEY DEPARTMENT OF TREASURY
 DIVISION OF TAXATION
 LOCAL PROPERTY AND PUBLIC UTILITY TAXES
 MAP OF HAMILTON TOWNSHIP, NEW JERSEY
 FOR THE YEAR 1977
 BY: *Ronald J. Price*
 DATE: JUNE 1, 1977
 COUNTY: MERCER COUNTY, N.J.
 MAP NO. 22

NEW JERSEY DEPARTMENT OF TREASURY
 DIVISION OF TAXATION
 LOCAL PROPERTY AND PUBLIC UTILITY TAXES
 MAP OF HAMILTON TOWNSHIP, NEW JERSEY
 FOR THE YEAR 1977
 BY: *Ronald J. Price*
 DATE: JUNE 1, 1977
 COUNTY: MERCER COUNTY, N.J.
 MAP NO. 22

TAX MAP
 HAMILTON TOWNSHIP,
 ATLANTIC COUNTY,
 NEW JERSEY
 SCALE: 1" = 400'
 DATE: JUNE 1, 1977
 RONALD J. PRICE
 PENNSYLVANIA, PA.
 47

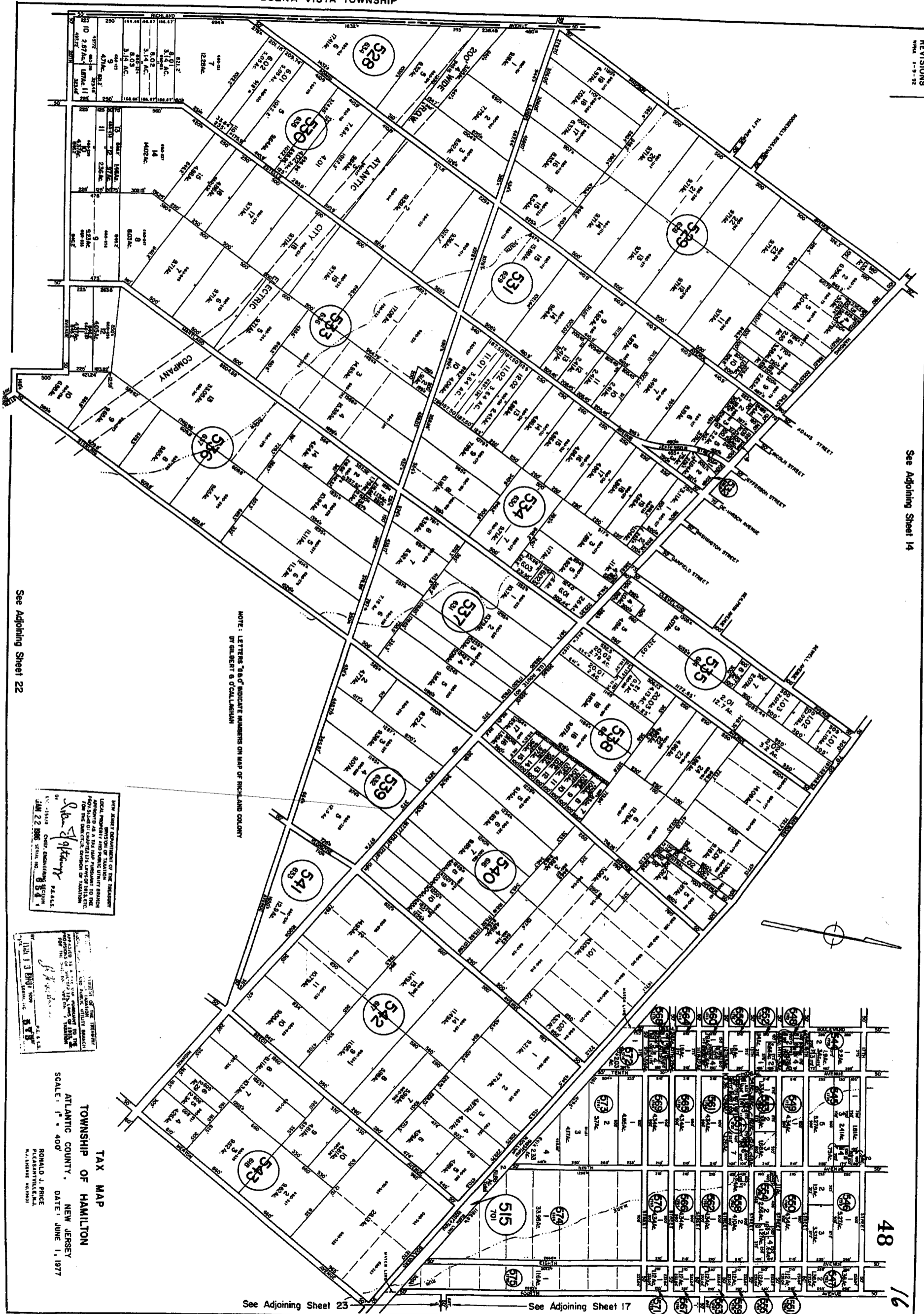
See Adjoining Sheet 19

See Adjoining Sheet 20

ATLANTIC COUNTY
BUENA VISTA TOWNSHIP

REVISIONS
MAY 1-3-72

See Adjoining Sheet 14



NOTE: LETTERS 'A' OF INDICATE NUMBERS ON MAP OF RICHLAND COLONY BY GILBERT & O'CALLAGHAN

NEW JERSEY DEPARTMENT OF TREASURY
LOCAL PROPERTY TAXATION DIVISION
APPROVED AS A TRUE AND CORRECT COPY OF THE ORIGINAL RECORDS OF THE COUNTY CLERK'S OFFICE FOR THE DISTRICT OF BUENA VISTA, ATLANTIC COUNTY, NEW JERSEY.
JAN 22 1986
S. J. [Signature]
CHIEF ENGINEERING SECTION

ATLANTIC COUNTY, NEW JERSEY
TOWNSHIP OF HAMILTON
SCALE: 1" = 400'
DATE: JUNE 1, 1977
RONALD J. PRICE
TOWNSHIP CLERK

See Adjoining Sheet 22

See Adjoining Sheet 23

See Adjoining Sheet 17

48

16

See Adjoining Sheet 16

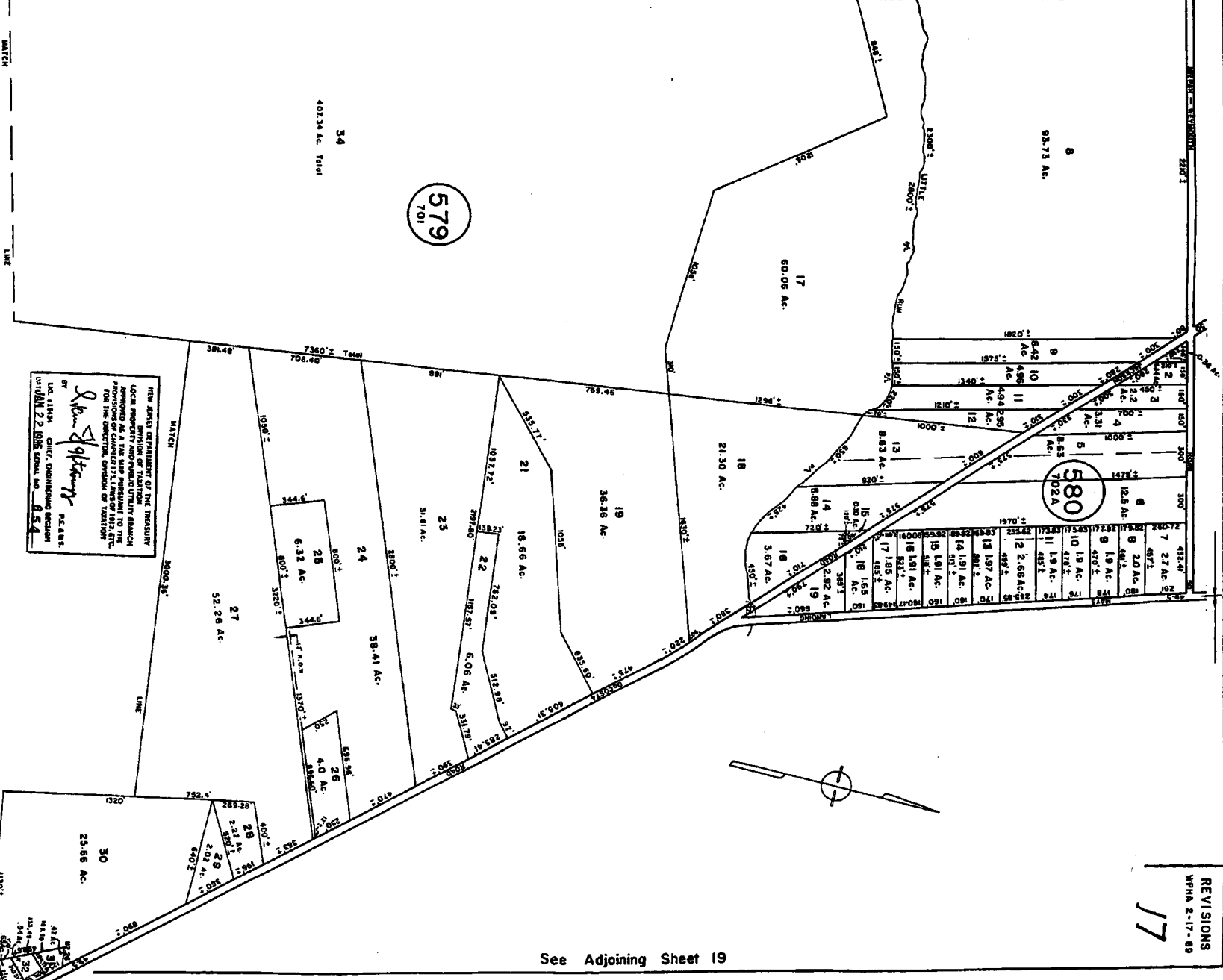
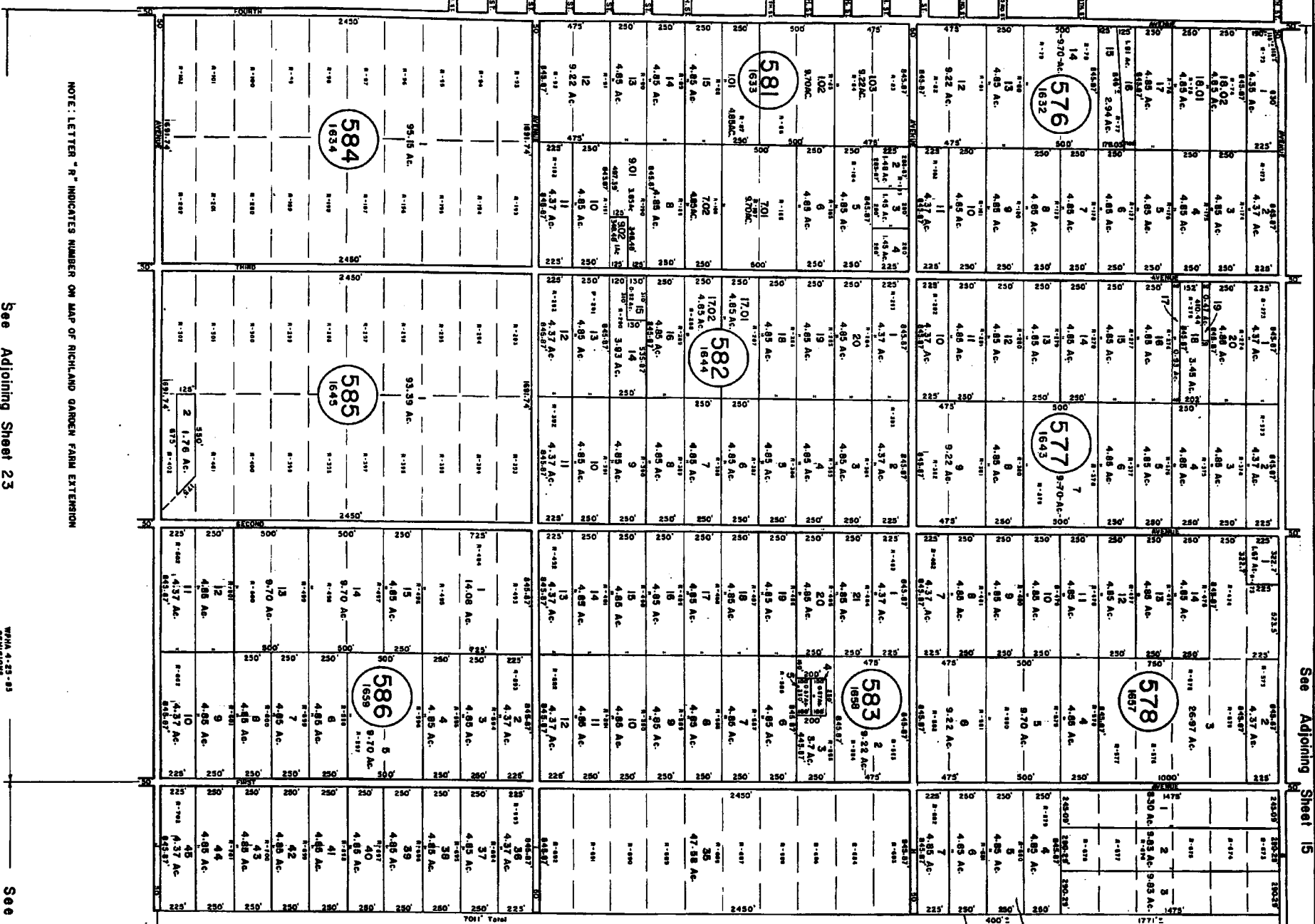
See Adjoining Sheet 14

See Adjoining Sheet 15

See Adjoining Sheet 23

See Adjoining Sheet 18

NOTE: LETTER "R" INDICATES NUMBER ON MAP OF RICHLAND GARDEN FARM EXTENSION



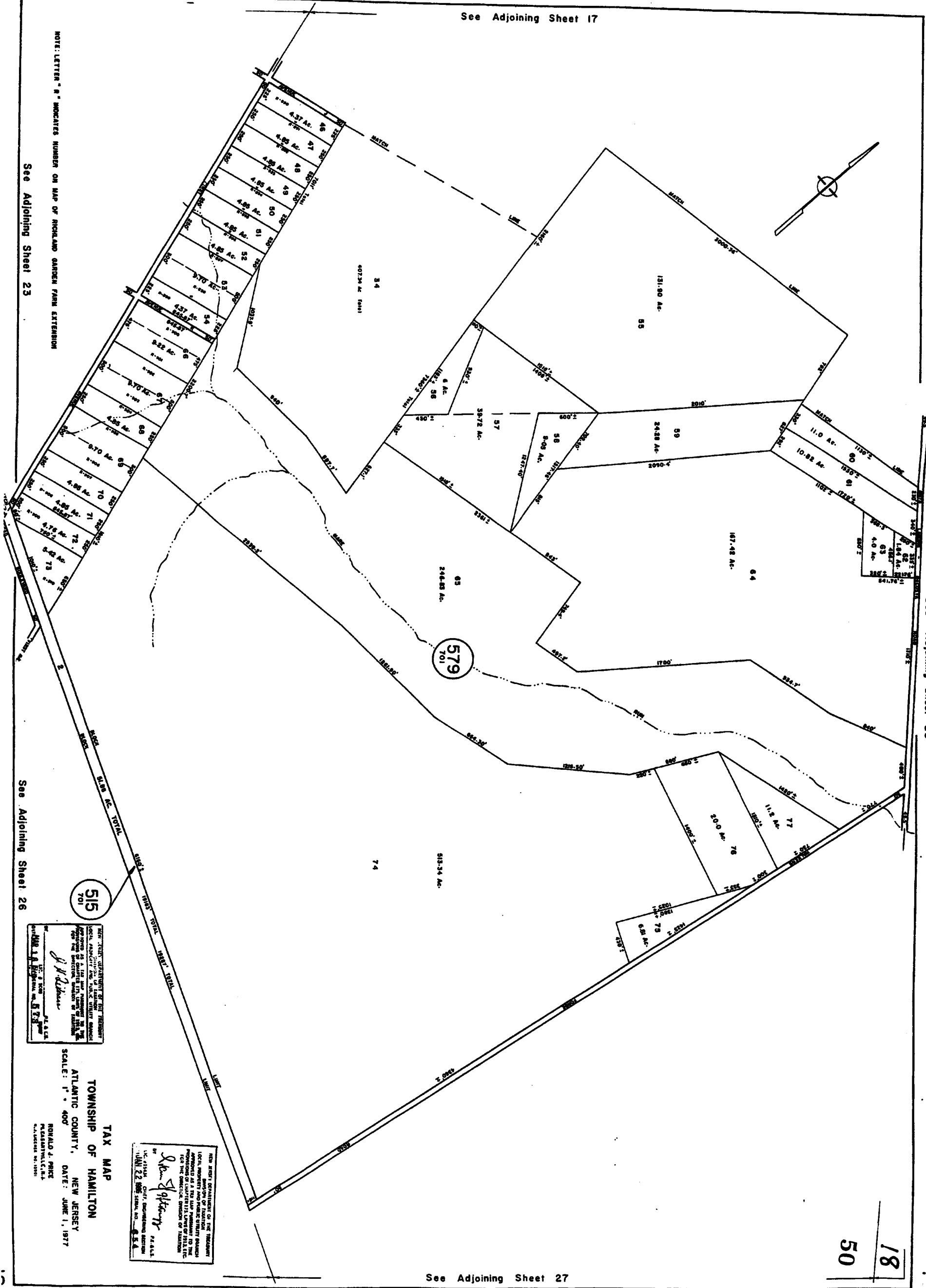
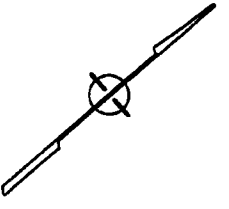
NEW JERSEY DEPARTMENT OF THE TREASURY
 DIVISION OF TAXATION
 LOCAL PROPERTY AND PUBLIC UTILITY TAXES
 TAX MAP OF
 ATLANTIC COUNTY, NEW JERSEY
 DATE: JUNE 1, 1977
 SCALE: 1" = 400'
 RONALD J. PRICE
 PLANNING & SURVEYING, INC.
 1000 ROUTE 130, FREEHOLD, N.J. 08038

NEW JERSEY DEPARTMENT OF THE TREASURY
 DIVISION OF TAXATION
 LOCAL PROPERTY AND PUBLIC UTILITY TAXES
 TAX MAP OF
 ATLANTIC COUNTY, NEW JERSEY
 DATE: JUNE 1, 1977
 SCALE: 1" = 400'
 RONALD J. PRICE
 PLANNING & SURVEYING, INC.
 1000 ROUTE 130, FREEHOLD, N.J. 08038

REVISIONS
WPA 2-17-88
17

See Adjoining Sheet 19

See Adjoining Sheet 17



NOTE: LETTERS "A" INDICATES NUMBER ON MAP OF RICHLAND GARDEN FARM EXTENSION

See Adjoining Sheet 23

See Adjoining Sheet 26

See Adjoining Sheet 28

See Adjoining Sheet 27

515
701

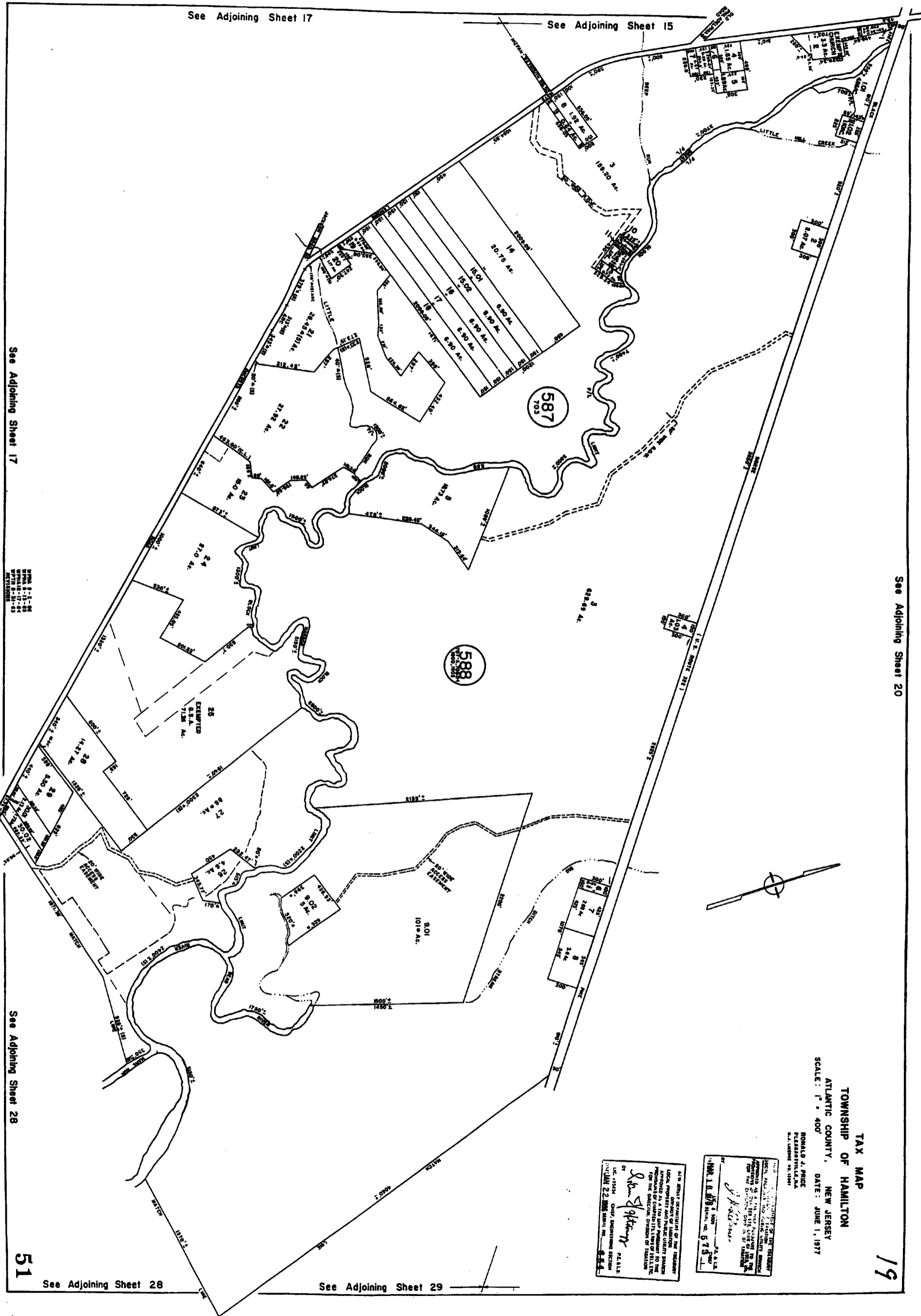
579
701

NEW JERSEY DEPARTMENT OF TREASURY
LOCAL PROPERTY TAX MAPS
APPROVED AS A TRUE AND CORRECT COPY OF THE
ORIGINAL RECORDS ON FILE IN THE OFFICE OF THE
CLERK OF THE SUPERIOR COURT OF THE STATE OF NEW JERSEY
AT ATLANTIC COUNTY, NEW JERSEY
DATE: JUNE 1, 1977
RONALD J. PRICE
CLERK OF SUPERIOR COURT
ATLANTIC COUNTY, N.J.

TAX MAP
TOWNSHIP OF HAMILTON
ATLANTIC COUNTY, NEW JERSEY
SCALE: 1" = 400'
DATE: JUNE 1, 1977
RONALD J. PRICE
CLERK OF SUPERIOR COURT
ATLANTIC COUNTY, N.J.

NEW JERSEY DEPARTMENT OF TREASURY
LOCAL PROPERTY TAX MAPS
APPROVED AS A TRUE AND CORRECT COPY OF THE
ORIGINAL RECORDS ON FILE IN THE OFFICE OF THE
CLERK OF THE SUPERIOR COURT OF THE STATE OF NEW JERSEY
AT ATLANTIC COUNTY, NEW JERSEY
DATE: JUNE 1, 1977
RONALD J. PRICE
CLERK OF SUPERIOR COURT
ATLANTIC COUNTY, N.J.

18
50



See Adjoining Sheet 17

See Adjoining Sheet 15

See Adjoining Sheet 20

See Adjoining Sheet 17

See Adjoining Sheet 28

51

See Adjoining Sheet 28

See Adjoining Sheet 29

TAX MAP
TOWNSHIP OF HAMILTON
ATLANTIC COUNTY, NEW JERSEY
 SCALE: 1" = 400'
 DATE: JUNE 1, 1977
 RONALD J. PRICE
 PLANNING ENGINEER
 P.O. BOX 100
 PLAINFIELD, N.J. 07061

THIS MAP WAS PREPARED BY THE TOWNSHIP LOCAL PROPERTY AND PLANNING BOARD APPROVED AS A TAX MAP PURSUANT TO THE ACT OF APRIL 22, 1952 (P.L. 1952-107) FOR THE DISTRICT OF HAMILTON.

Ronald J. Price
 R. J. PRICE, CHIEF ENGINEERING SECTION
 COUNTY ENGINEER
 COUNTY OF HAMILTON, N.J.

APPROVED AS A TAX MAP PURSUANT TO THE ACT OF APRIL 22, 1952 (P.L. 1952-107) FOR THE DISTRICT OF HAMILTON.

Ronald J. Price
 R. J. PRICE, CHIEF ENGINEERING SECTION
 COUNTY ENGINEER
 COUNTY OF HAMILTON, N.J.

19

See Adjoining Sheet 12

See Adjoining Sheet 21

20

52

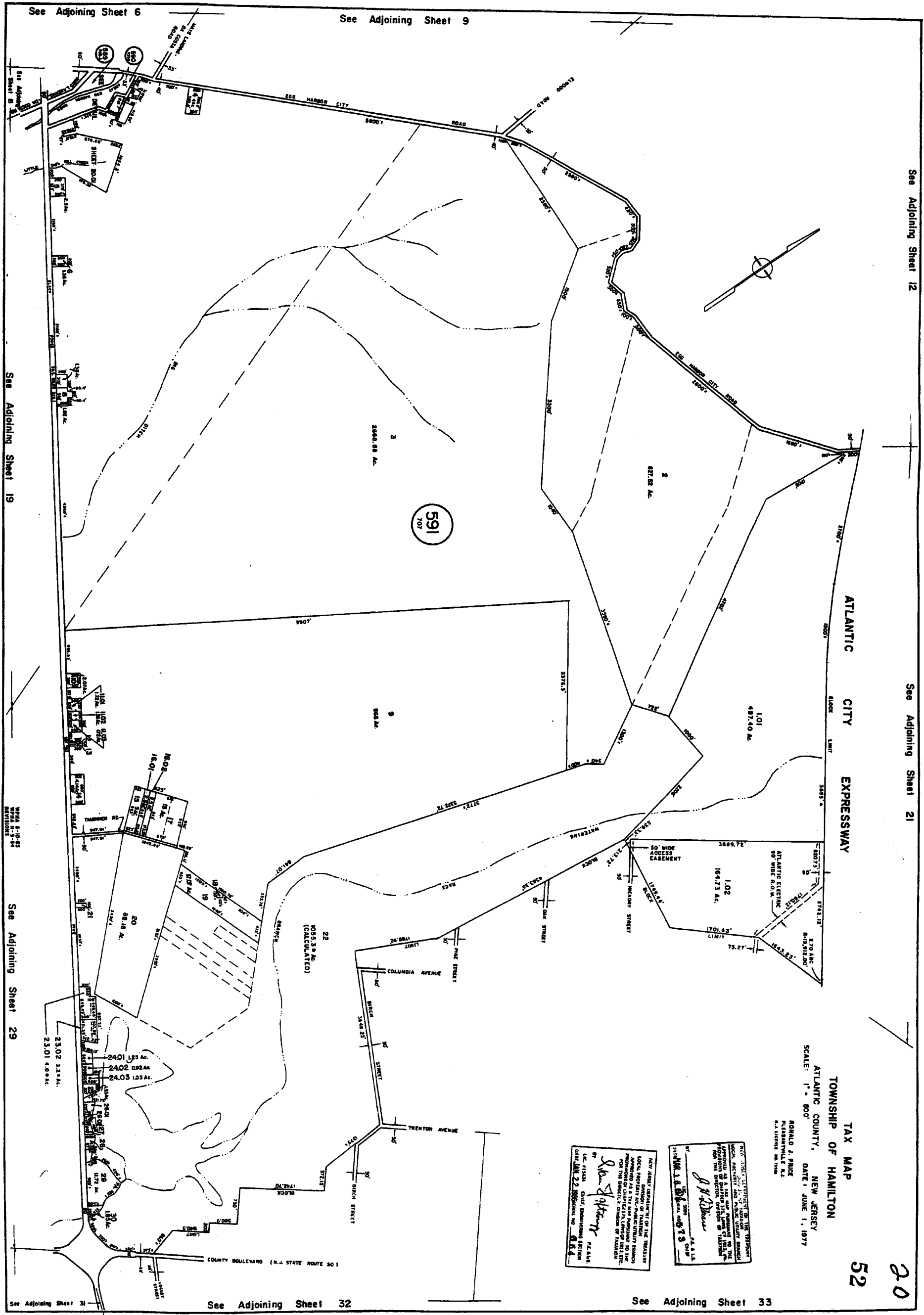
TAX MAP

TOWNSHIP OF HAMILTON ATLANTIC COUNTY, NEW JERSEY

SCALE: 1" = 800'
DATE: JUNE 1, 1977
RONALD J. PRICE
PLEASANTVILLE, N.J.
PLANNING ENGINEER

NEW JERSEY DEPARTMENT OF TREASURY
LOCAL PROPERTY TAX-ASSESSMENT
SECTION 125
APPROVED AS A TRUE AND FAITHFUL
REPRODUCTION OF THE ORIGINAL
FOR THE BUREAU OF TAXATION
OF THE STATE OF NEW JERSEY
DATE: JUNE 1, 1977
BY: *R. J. Price*
PLANNING ENGINEER

NEW JERSEY DEPARTMENT OF THE TREASURY
LOCAL PROPERTY TAX-ASSESSMENT
SECTION 125
APPROVED AS A TRUE AND FAITHFUL
REPRODUCTION OF THE ORIGINAL
FOR THE BUREAU OF TAXATION
OF THE STATE OF NEW JERSEY
DATE: JUNE 1, 1977
BY: *R. J. Price*
PLANNING ENGINEER



See Adjoining Sheet 6

See Adjoining Sheet 9

See Adjoining Sheet 19

See Adjoining Sheet 29

See Adjoining Sheet 31

See Adjoining Sheet 32

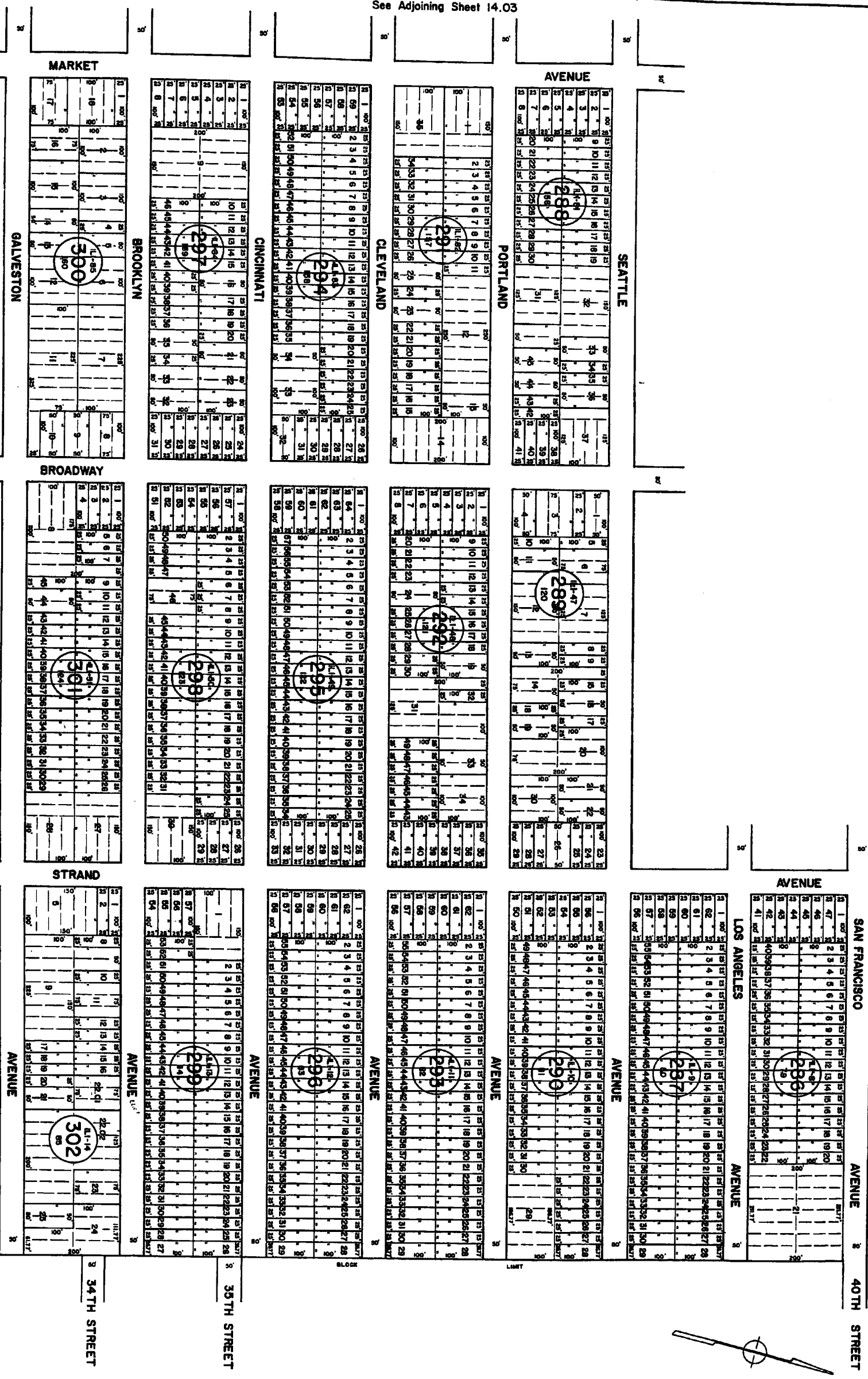
See Adjoining Sheet 33

WMA 5-10-85
WMA 5-9-85
REVISIONS

See Adjoining Sheet 5.08

14.04

See Adjoining Sheet 14.03



NOTE: LETTERS "L" INDICATE NUMBERS ON MAP OF INDUSTRIAL LAND COMPANY.

See Adjoining Sheet 14.07

THIS MAP IS A REPRODUCTION OF THE ORIGINAL TAX MAP OF THE TOWNSHIP OF HAMILTON, NEW JERSEY, AS APPEARED IN THE TAX MAP OF THE TOWNSHIP OF HAMILTON, NEW JERSEY, FOR THE YEAR 1977. THE ORIGINAL MAP IS ON FILE IN THE OFFICE OF THE TAX MAPS AND RECORDS, TOWNSHIP OF HAMILTON, NEW JERSEY.

John J. P. Price
TAX MAPS AND RECORDS SECTION
DATE: JUN 22 1977

THIS MAP IS A REPRODUCTION OF THE ORIGINAL TAX MAP OF THE TOWNSHIP OF HAMILTON, NEW JERSEY, AS APPEARED IN THE TAX MAP OF THE TOWNSHIP OF HAMILTON, NEW JERSEY, FOR THE YEAR 1977. THE ORIGINAL MAP IS ON FILE IN THE OFFICE OF THE TAX MAPS AND RECORDS, TOWNSHIP OF HAMILTON, NEW JERSEY.

John J. P. Price
TAX MAPS AND RECORDS SECTION
DATE: JUN 22 1977

TAX MAP
TOWNSHIP OF HAMILTON
ATLANTIC COUNTY,
NEW JERSEY
DATE: JUNE 1, 1977

RONALD A. PRICE
TAX MAPS AND RECORDS SECTION
DATE: JUN 22 1977

See Adjoining Sheet 14

MOBILE

AVENUE

TRENTON

AVENUE

AVENUE

AVENUE

AVENUE

AVENUE

BOULEVARD

38

303

304

305

306

306

307

308

309

NASHVILLE

WEST

ATLANTA

COMMONWEALTH

310

311

312

SHREVEPORT

313

PITTSBURGH

314

ALBANY

315

BUFFALO

316

VENICE



NOTE: LETTERS "L.I." INDICATES NUMBER ON MAP OF INDUSTRIAL LAND COMPANY

NEW JERSEY DEPARTMENT OF TREASURY
 DIVISION OF TAXATION
 LOCAL PROPERTY AND PUBLIC UTILITY TAXES
 APPROVED AS A TAX MAP FOR THE TOWNSHIP OF HAMILTON, NEW JERSEY, BY THE DIRECTOR, DIVISION OF TAXATION

Robert J. Stacey
 Director, Taxation Section
 P.O. Box 180
 Trenton, N.J. 08646

NEW JERSEY DEPARTMENT OF TREASURY
 DIVISION OF TAXATION
 LOCAL PROPERTY AND PUBLIC UTILITY TAXES
 APPROVED AS A TAX MAP FOR THE TOWNSHIP OF HAMILTON, NEW JERSEY, BY THE DIRECTOR, DIVISION OF TAXATION

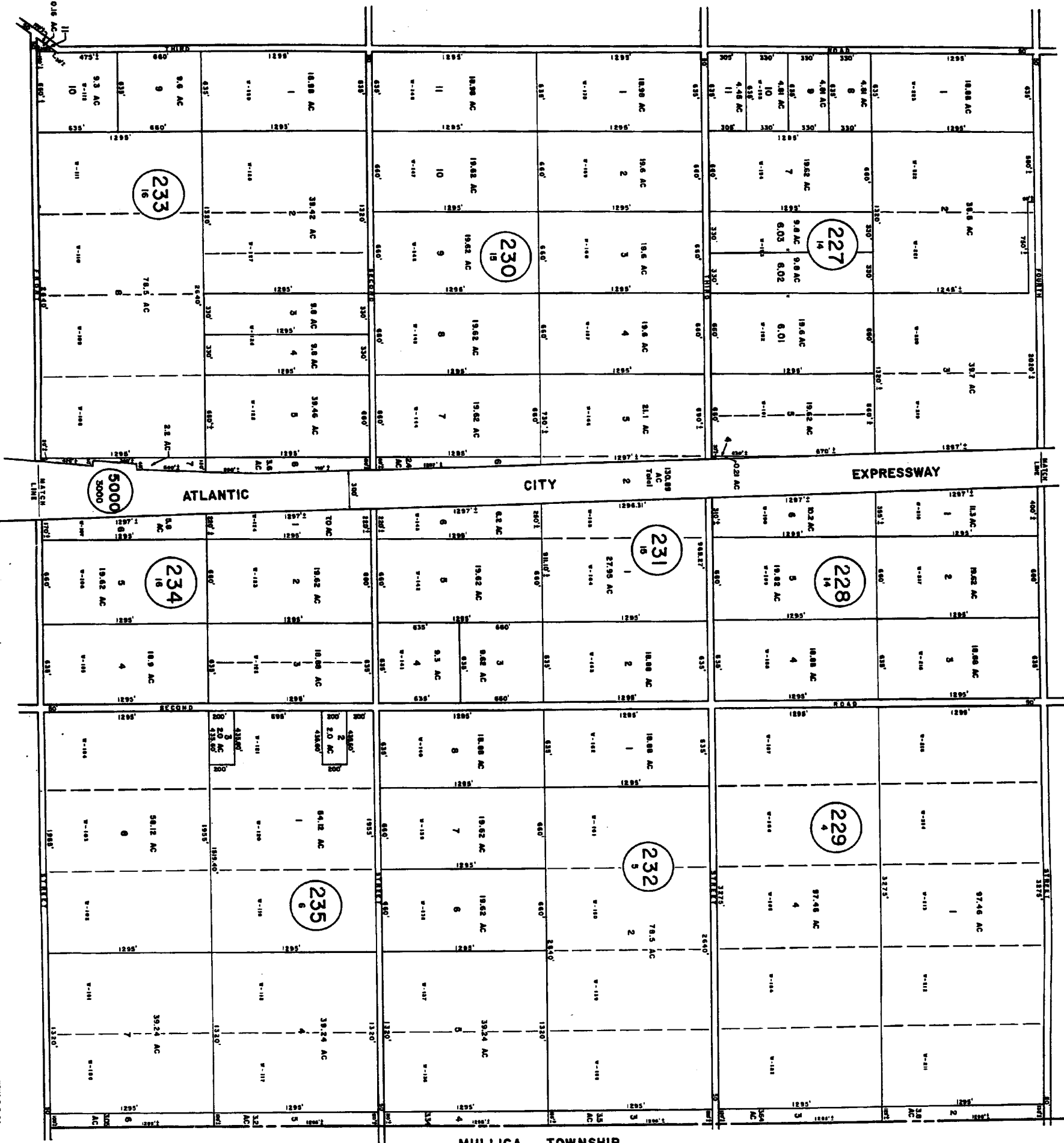
Robert J. Stacey
 Director, Taxation Section
 P.O. Box 180
 Trenton, N.J. 08646

TAX MAP
 TOWNSHIP OF HAMILTON
 ATLANTIC COUNTY, NEW JERSEY
 DATE: JUNE 1, 1977
 SCALE: 1" = 100'

RONALD J. SMICE
 PLANNING & SURVEYING, INC.
 1000 W. 10th St.
 Atlantic City, N.J. 08401

See Adjoining Sheet 8

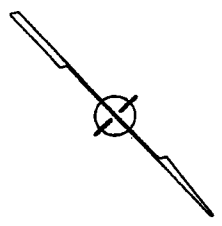
LETTER "W" INDICATES NUMBER ON MAP OF WEYBOUTH FARM & AGRICULTURAL CO.



See Adjoining Sheet 4

See Adjoining Sheet 11

MULLICA TOWNSHIP
ATLANTIC COUNTY



THE STATE DEPARTMENT OF TREASURY
LOCAL JURISDICTION AND PUBLIC UTILITY SERVICE
DIVISION OF SALES AND TAXATION IN THE
OFFICE OF THE DISTRICT COMMISSIONER OF TAXATION
ATLANTIC COUNTY, NEW JERSEY
DATE: JUNE 1, 1977

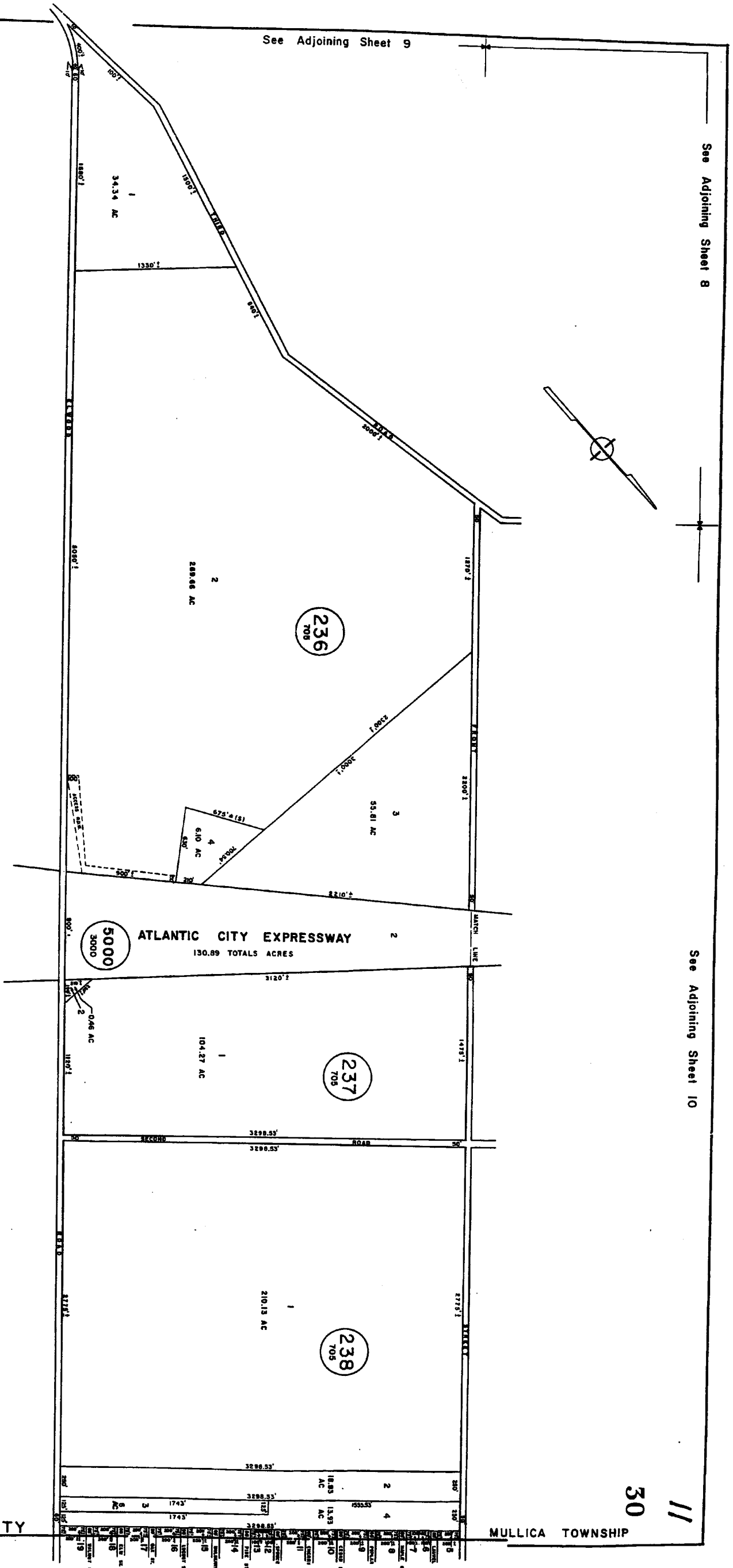
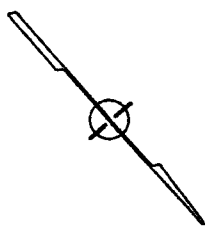
NEW JERSEY DEPARTMENT OF TREASURY
LOCAL JURISDICTION AND PUBLIC UTILITY SERVICE
DIVISION OF SALES AND TAXATION IN THE
OFFICE OF THE DISTRICT COMMISSIONER OF TAXATION
ATLANTIC COUNTY, NEW JERSEY
DATE: JUNE 1, 1977

TAX MAP
TOWNSHIP OF HAMILTON
ATLANTIC COUNTY, NEW JERSEY
DATE: JUNE 1, 1977

RONALD J. PRICE
PLANNING DIRECTOR
P.O. BOX 200
HAMILTON, N.J. 08620

See Adjoining Sheet 8

See Adjoining Sheet 10



See Adjoining Sheet 12

See Adjoining Sheet 13

THE STATE ENGINEER OF THE TOWNSHIP
 LOCAL PROPERTY AND PUBLIC UTILITY DEPARTMENT
 APPROVED AS A TAX MAP PURSUANT TO THE
 PROVISIONS OF CHAPTER 116, PARAGRAPHS 1-4
 OF THE STATUTES OF NEW JERSEY.
 JUNE 1, 1977

TAX MAP
TOWNSHIP OF HAMILTON
ATLANTIC COUNTY, NEW JERSEY
 SCALE: 1" = 400'
 DATE: JUNE 1, 1977
 RONALD J. PRINCE
 PLANNING DIRECTOR

NEW JERSEY DEPARTMENT OF THE TREASURY
 LOCAL PROPERTY TAX MAPS
 APPROVED AS A TAX MAP PURSUANT TO THE
 PROVISIONS OF CHAPTER 116, PARAGRAPHS 1-4
 OF THE STATUTES OF NEW JERSEY.
 JUNE 1, 1977

30 11

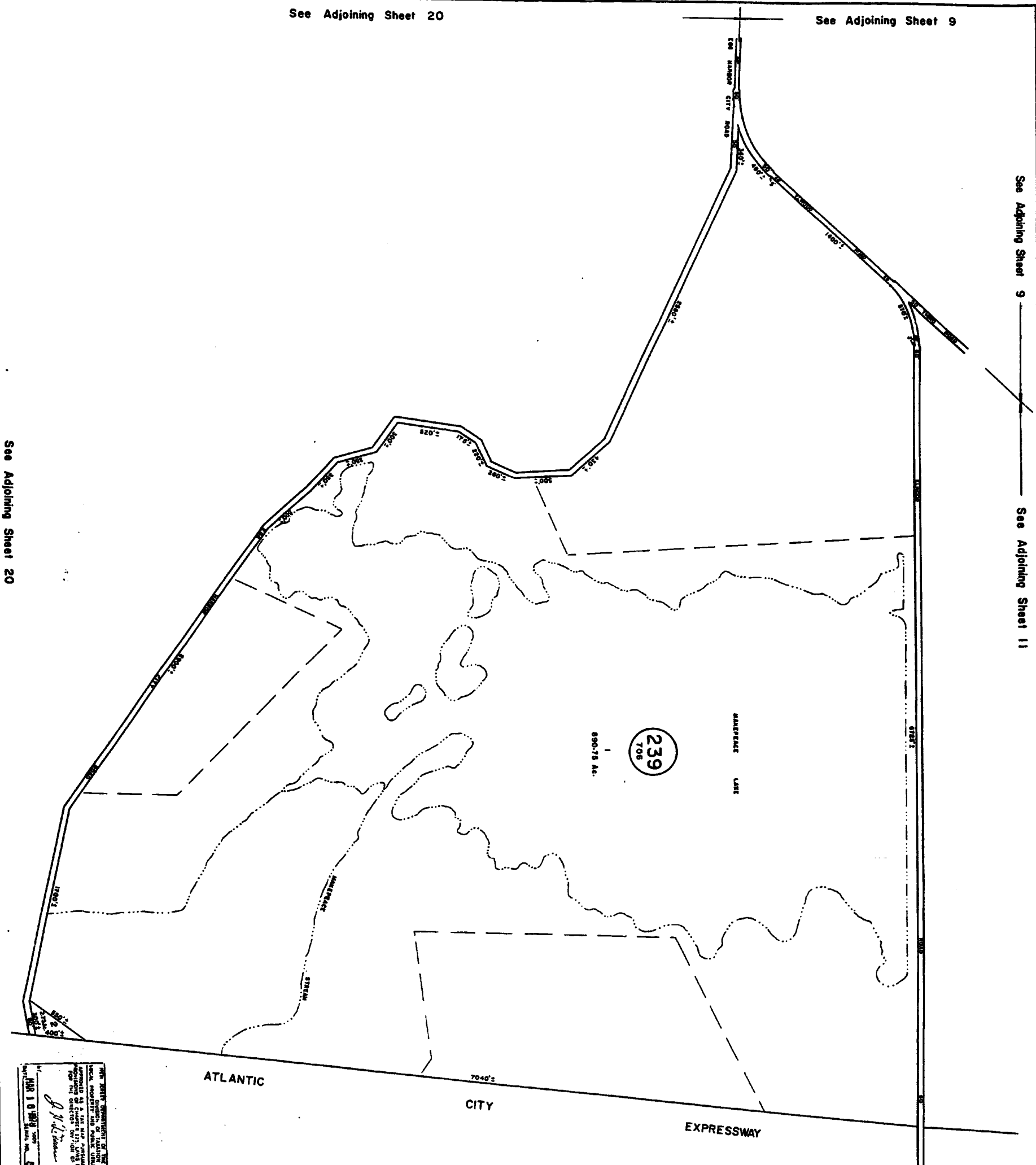
ATLANTIC COUNTY

MULLICA TOWNSHIP

See Adjoining Sheet 20

See Adjoining Sheet 9

See Adjoining Sheet 9 ————— See Adjoining Sheet 11



ATLANTIC

CITY

EXPRESSWAY

THE TOWNSHIP ENGINEER OF THE TOWNSHIP OF HAMILTON, NEW JERSEY, HAS CAUSED THIS MAP TO BE MADE FOR THE PURPOSES OF THE TAX MAP ACT, P.L. 1977, CH. 22, N.J.S.A. 52:27. THE TOWNSHIP ENGINEER'S OFFICE IS LOCATED AT 100 WEST 10TH STREET, HAMILTON, NEW JERSEY 08610.

R. M. [Signature]

DATE: MAY 10, 1977

SCALE: 1" = 400'

NEW JERSEY DEPARTMENT OF TREASURY
 DIVISION OF TAXATION
 LOCAL PROPERTY TAX PREDICTIVE SERVICE
 PROGRAM FOR THE YEAR 1977
 FOR THE COUNTY OF ATLANTIC, NEW JERSEY
 BY *R. M. [Signature]* CLERK
 DATE: JUNE 11, 1977
 C-10416-22-1976 (REV. 10-76) N.J.S.A.

TAX MAP
TOWNSHIP OF HAMILTON
 ATLANTIC COUNTY, NEW JERSEY
 SCALE: 1" = 400'

RONALD A. PRICE
 TOWNSHIP ENGINEER
 100 WEST 10TH STREET
 HAMILTON, N.J. 08610

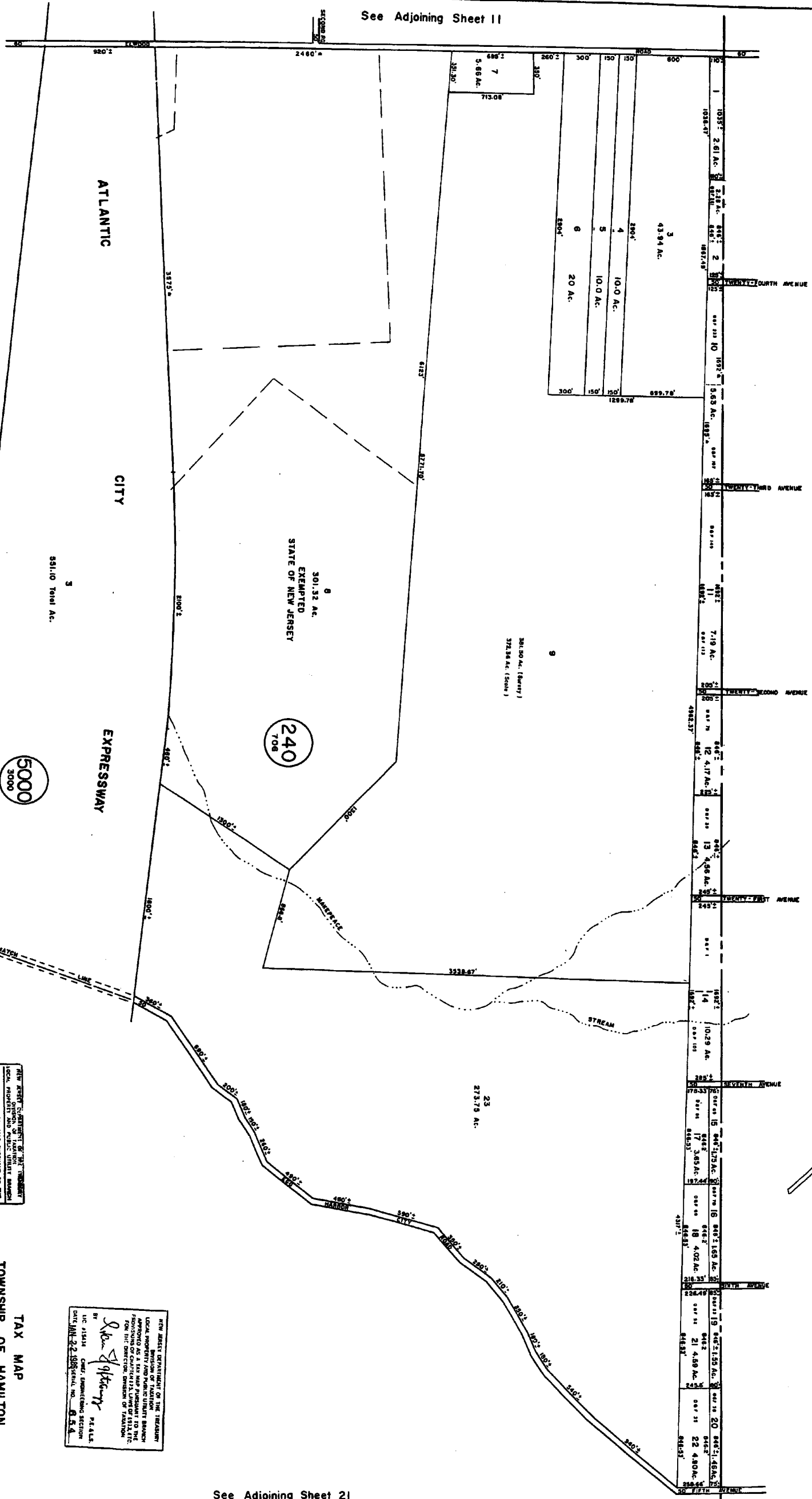
See Adjoining Sheet 13

See Adjoining Sheet 20

ATLANTIC COUNTY
MULLICA TOWNSHIP

13
32

See Adjoining Sheet 11



NOTE: LETTERS "D & F" INDICATES NUMBERS ON MAP OF WEST EGG HARBOR BY DOBBS & FRAZIER

See Adjoining Sheet 12

NEW JERSEY DEPARTMENT OF THE TREASURY
DIVISION OF TAXATION
LOCAL PROPERTY AND PUBLIC UTILITY TAXES
APPROVED AS A 1:10 MAP PREPARED TO THE
ORDER OF THE BOARD OF TAXATION
DATE: JAN. 2, 1977
BY: *[Signature]*
MULLICA TOWNSHIP, N.J.

NEW JERSEY DEPARTMENT OF THE TREASURY
DIVISION OF TAXATION
LOCAL PROPERTY AND PUBLIC UTILITY TAXES
APPROVED AS A 1:10 MAP PREPARED TO THE
ORDER OF THE BOARD OF TAXATION
DATE: JAN. 2, 1977
BY: *[Signature]*
MULLICA TOWNSHIP, N.J.

TAX MAP

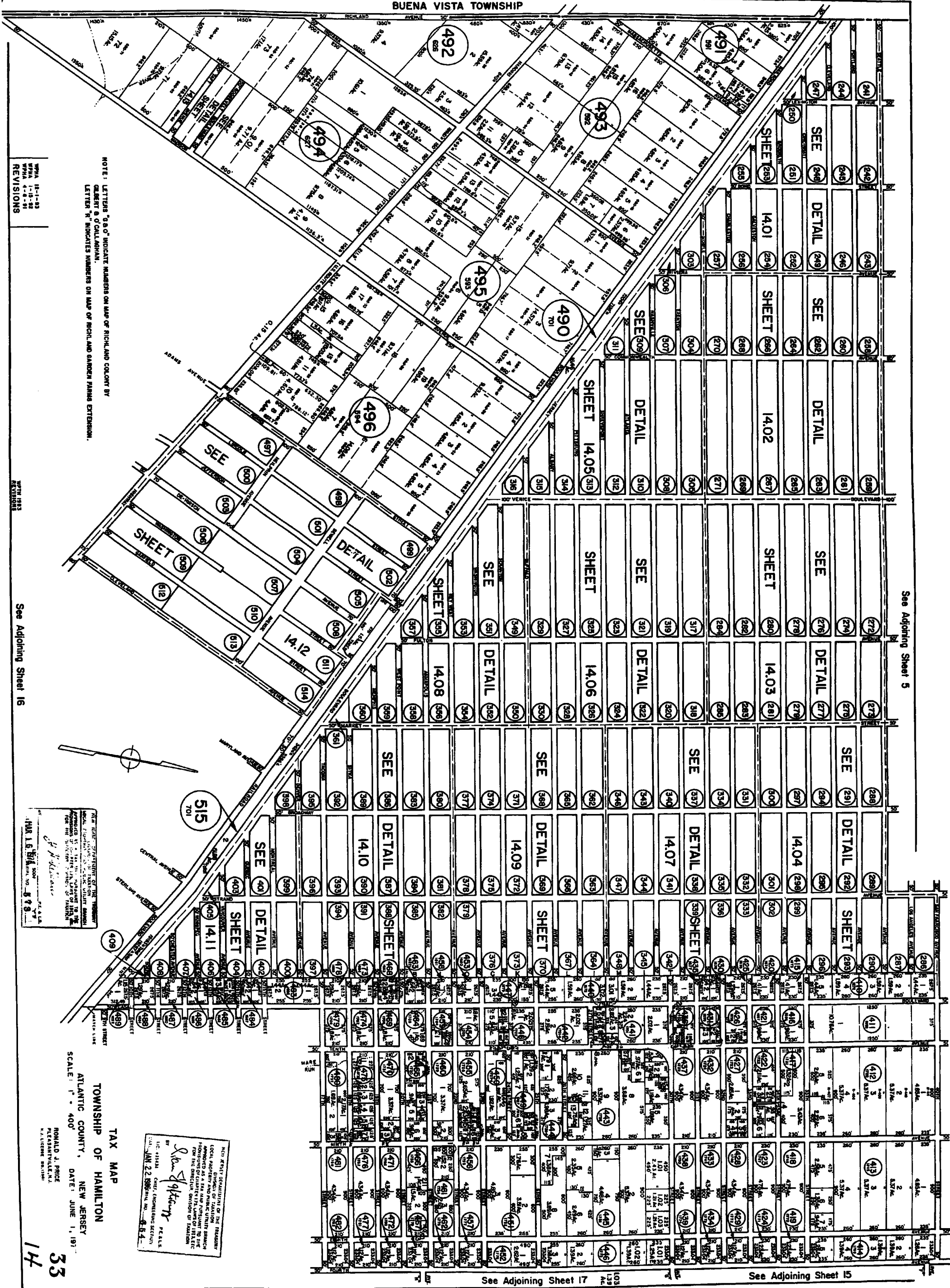
TOWNSHIP OF HAMILTON
ATLANTIC COUNTY, NEW JERSEY
SCALE: 1" = 400'
DATE: JUNE 1, 1977

RONALD J. PRICE
PRESIDENT
MULLICA TOWNSHIP, N.J.

See Adjoining Sheet 21

ATLANTIC COUNTY

BUENA VISTA TOWNSHIP



NOTE: LETTERS "A" & "C" INDICATE NUMBERS ON MAP OF RICHLAND COLONY BY
 CLAUDE B. O'CALLAHAN.
 LETTER "B" INDICATES NUMBERS ON MAP OF RICHLAND GARDEN PARKS EXTENSION.

REVISIONS
 12-1-82
 1-15-82
 1-15-82
 7-7

See Adjoining Sheet 16

See Adjoining Sheet 5

See Adjoining Sheet 15

See Adjoining Sheet 17

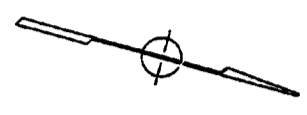
NEW JERSEY DEPARTMENT OF THE TREASURY
 LOCAL GOVERNMENT AND PUBLIC UTILITIES DIVISION
 APPROVED BY THE DIRECTOR OF THE DIVISION
 FOR THE PURPOSES OF THE TAX MAP ACT OF 1954
 DATE: JAN 22 1983
 BY: *John P. Kelly*
 CHIEF, ENGINEERING SECTION

TAX MAP
 TOWNSHIP OF HAMILTON
 ATLANTIC COUNTY, NEW JERSEY
 SCALE: 1" = 400'
 RONALD J. PRICE
 PLANNING DIRECTOR
 DATE: JUNE 1, 1971

33
 14

ATLANTIC COUNTY
BUENA VISTA TOWNSHIP

See Adjoining Sheet 5.05



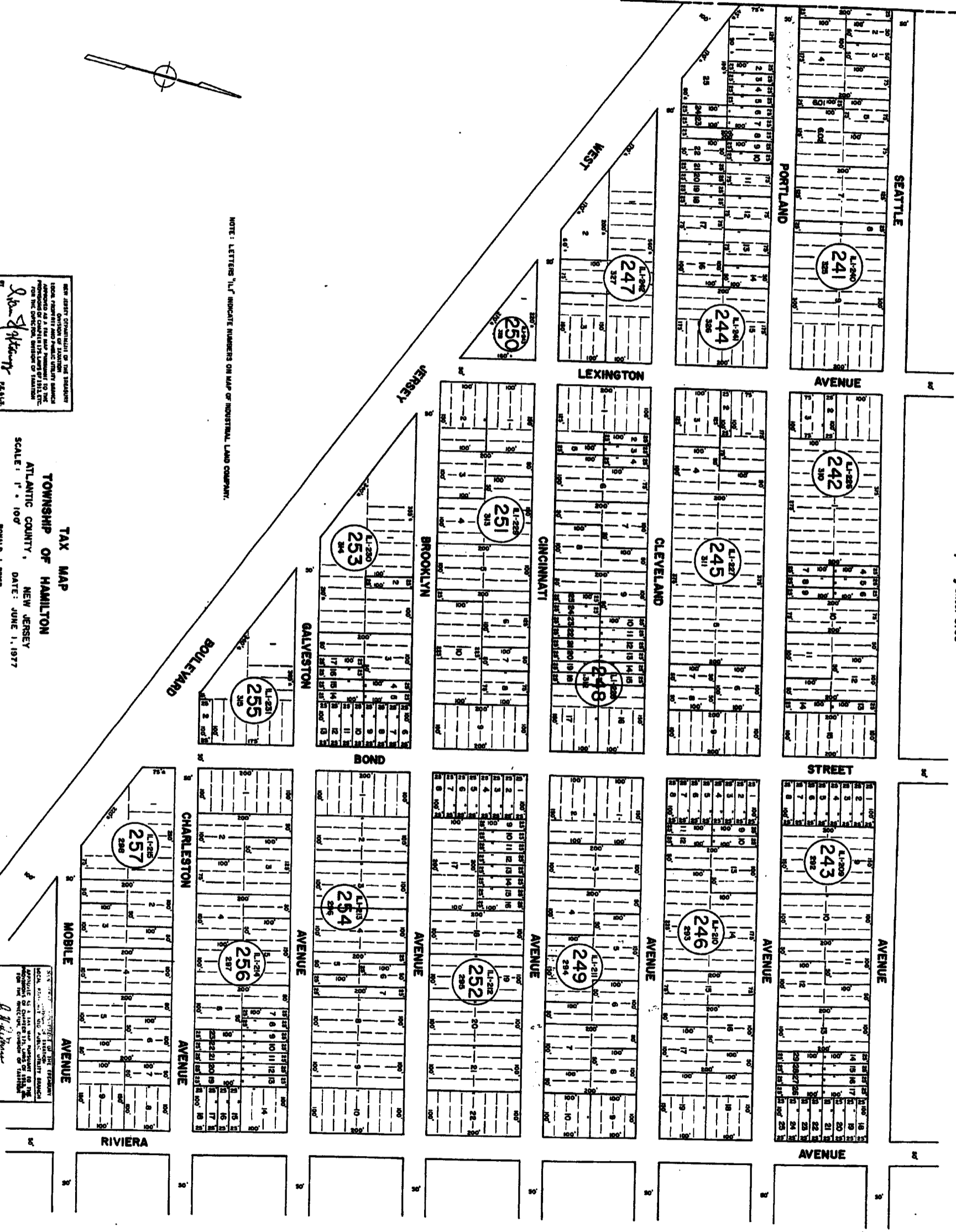
NOTE: LETTERS "L" INDICATE NUMBERS ON MAP OF INDUSTRIAL LAND COMPANY.

NEW JERSEY DEPARTMENT OF TREASURY
DIVISION OF TAXATION
LOCAL PROPERTY TAX MAPS
APPROVED AS A TRUE AND CORRECT REPRODUCTION OF COMPUTER GENERATED PLANS BY THE DIVISION OF TAXATION FOR THE COUNTY OF ATLANTIC COUNTY, NEW JERSEY.
Ronald J. Price
DATE: 06-23-1977
SCALE: 1" = 100'

TAX MAP
TOWNSHIP OF HAMILTON
ATLANTIC COUNTY, NEW JERSEY
DATE: JUNE 1, 1977
RONALD J. PRICE
PLANNING DIRECTOR
DIVISION OF TAXATION

ATLANTIC COUNTY DEPARTMENT OF TREASURY
DIVISION OF TAXATION
LOCAL PROPERTY TAX MAPS
APPROVED AS A TRUE AND CORRECT REPRODUCTION OF COMPUTER GENERATED PLANS BY THE DIVISION OF TAXATION FOR THE COUNTY OF ATLANTIC COUNTY, NEW JERSEY.
Ronald J. Price
DATE: 06-23-1977
SCALE: 1" = 100'

See Adjoining Sheet 14.05



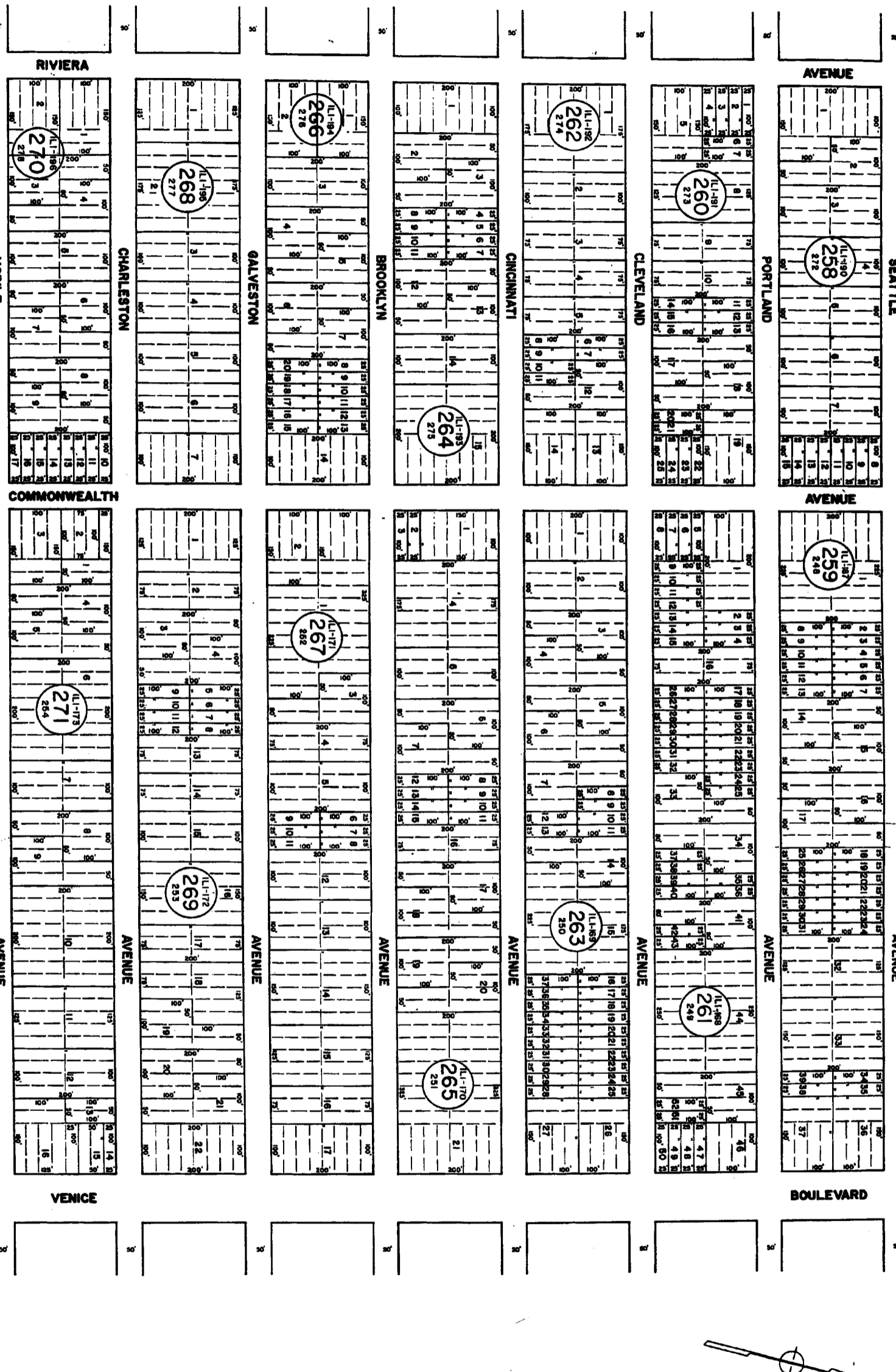
See Adjoining Sheet 14.02

34
14.01

See Adjoining Sheet 14.01

See Adjoining Sheet 506

SEATTLE AVENUE
PORTLAND AVENUE
CINCINNATI AVENUE
BROOKLYN AVENUE
GALVESTON AVENUE
CHARLESTON AVENUE
RIVIERA AVENUE
MOBILE AVENUE
COMMONWEALTH AVENUE
VENICE AVENUE



NOTE: LETTERS "L.I." INDICATES NUMBER ON MAP OF INDUSTRIAL LAND COMPANY

See Adjoining Sheet 14.05

NEW JERSEY DEPARTMENT OF THE TREASURY
LOCAL DIVISION OF TAXATION
OFFICE OF COUNTY AND MUNICIPAL TAX COLLECTORS
PROVISIONS OF CHAPTER 121, LAWS OF 1971, TITLE
17, AND CHAPTER 123, LAWS OF 1972, TITLE
17, FOR THE DISTRICT OF HAMILTON

NEW JERSEY DEPARTMENT OF THE TREASURY
LOCAL DIVISION OF TAXATION
OFFICE OF COUNTY AND MUNICIPAL TAX COLLECTORS
PROVISIONS OF CHAPTER 121, LAWS OF 1971, TITLE
17, AND CHAPTER 123, LAWS OF 1972, TITLE
17, FOR THE DISTRICT OF HAMILTON

LEWIS & CLARK DISTRICT OFFICE
ATLANTIC COUNTY, NEW JERSEY
DATE: JUNE 1, 1977

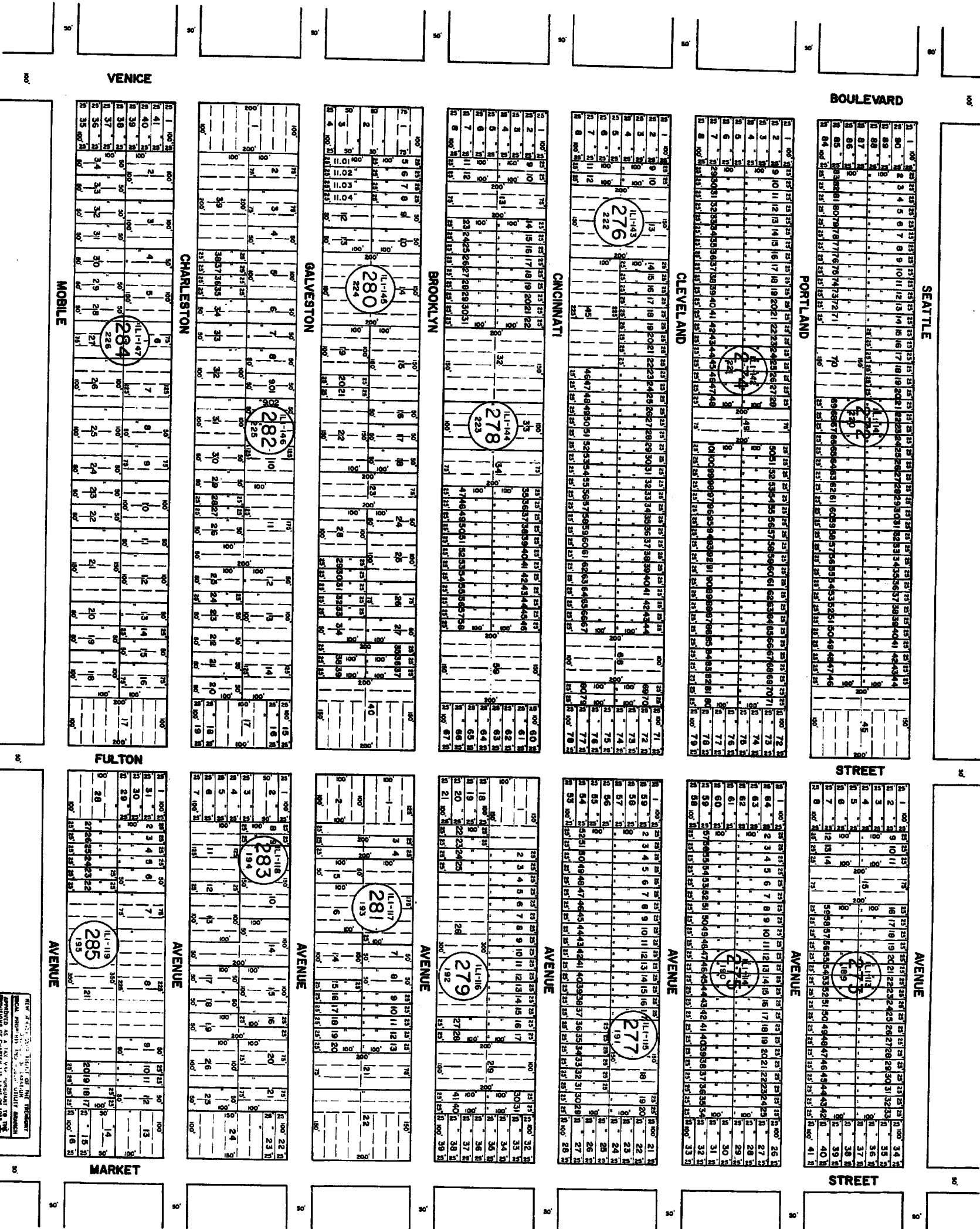
TAX MAP
TOWNSHIP OF HAMILTON
ATLANTIC COUNTY, NEW JERSEY
DATE: JUNE 1, 1977

RONALD A. PRICE
PLANNING & ENGINEERING, INC.
P.O. BOX 1000
LITTLETON, CO 80120

See Adjoining Sheet 14.03

14.02

See Adjoining Sheet 14.02



NOTE: LETTERS "L" INDICATES NUMBER ON MAP OF INDUSTRIAL LAND COMPANY

See Adjoining Sheet 14.06

THE FIRST REGISTRATION OF THE TOWNSHIP OF HAMILTON AND PUBLIC UTILITY BRANCH - FEDERAL USE OF COMMERCE TO THE TOWN OF HAMILTON, NEW JERSEY, FOR THE DISTRICT OF HAMILTON

By *Ronald L. Price* ATTEST

CLERK OF HAMILTON COUNTY, NEW JERSEY

DATE: JAN 22 1980

TAX MAP

TOWNSHIP OF HAMILTON

ATLANTIC COUNTY, NEW JERSEY

SCALE: 1" = 100'

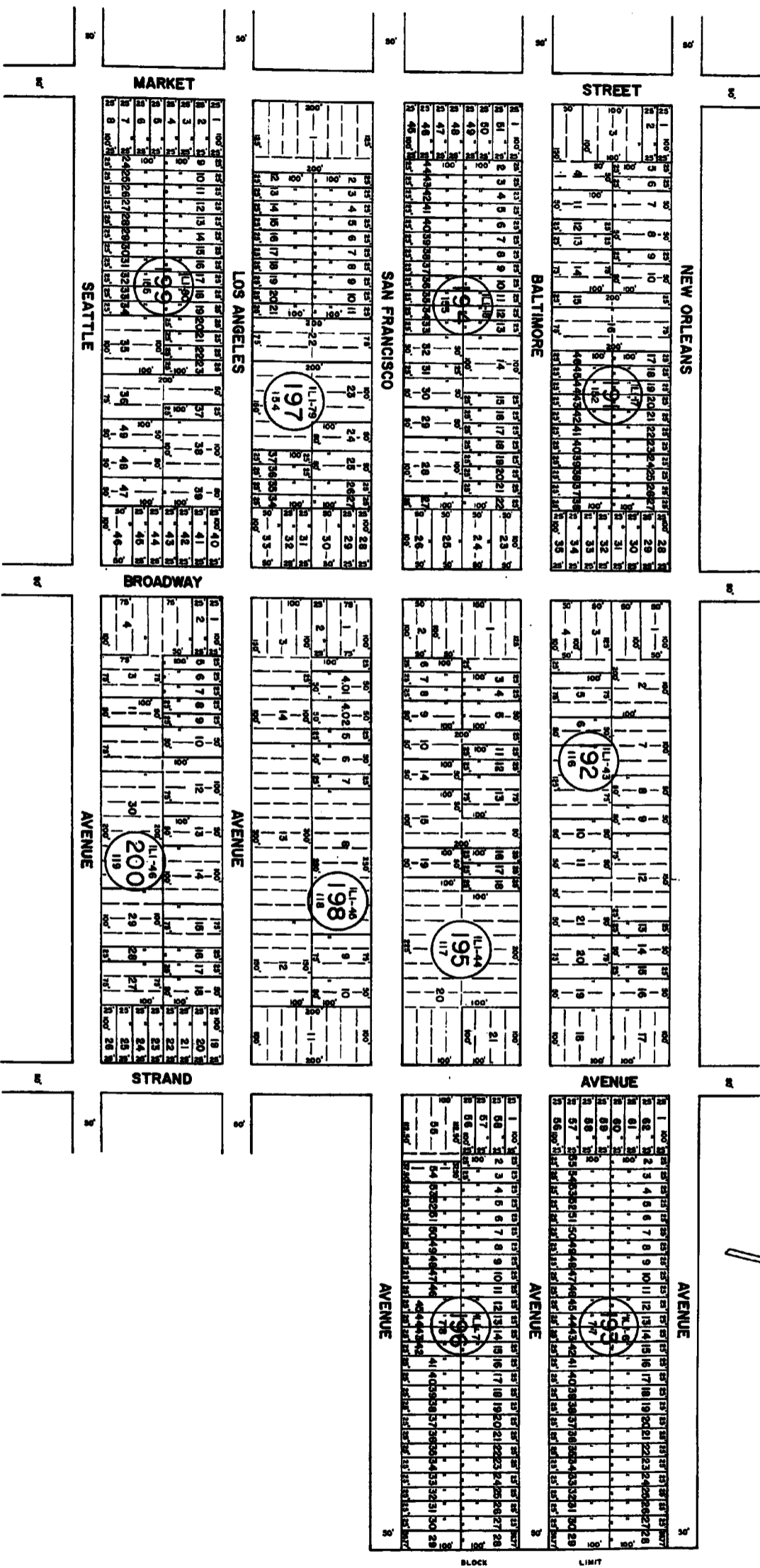
DATE: JUNE 11, 1977

RONALD L. PRICE
CLERK OF HAMILTON COUNTY, NEW JERSEY

See Adjoining Sheet 14.07

See Adjoining Sheet 14.04

See Adjoining Sheet 5.07



See Adjoining Sheet 5.04

5.08

See Adjoining Sheet 5

NOTE: LETTERS "L.I." INDICATES NUMBER ON MAP OF INDUSTRIAL LAND COMPANY

See Adjoining Sheet 14.04

NEW JERSEY DEPARTMENT OF TREASURY
 DIVISION OF TAXATION
 LOCAL PROPERTY TAX DISTRICT MAPS
 PREPARED BY THE DIVISION OF TAXATION
 FOR THE DIRECTOR, DIVISION OF TAXATION
 DATE: JUNE 1, 1977
 SCALE: 1" = 100'
 TOWNSHIP OF HAMILTON
 ATLANTIC COUNTY, NEW JERSEY
 DATE: JUNE 1, 1977
 RONALD A. PRICE
 PERMANENTLY
 AT-LANES, N.J. 08054

NEW JERSEY DEPARTMENT OF TREASURY
 DIVISION OF TAXATION
 LOCAL PROPERTY TAX DISTRICT MAPS
 PREPARED BY THE DIVISION OF TAXATION
 FOR THE DIRECTOR, DIVISION OF TAXATION
 DATE: JUNE 1, 1977
 SCALE: 1" = 100'
 TOWNSHIP OF HAMILTON
 ATLANTIC COUNTY, NEW JERSEY
 DATE: JUNE 1, 1977
 RONALD A. PRICE
 PERMANENTLY
 AT-LANES, N.J. 08054

REVISIONS
 WPHA 2-18-89
 WPHA 2-3-92
 WPHA 12-14-93

22

See Adjoining Sheet 7

See Adjoining Sheet 2

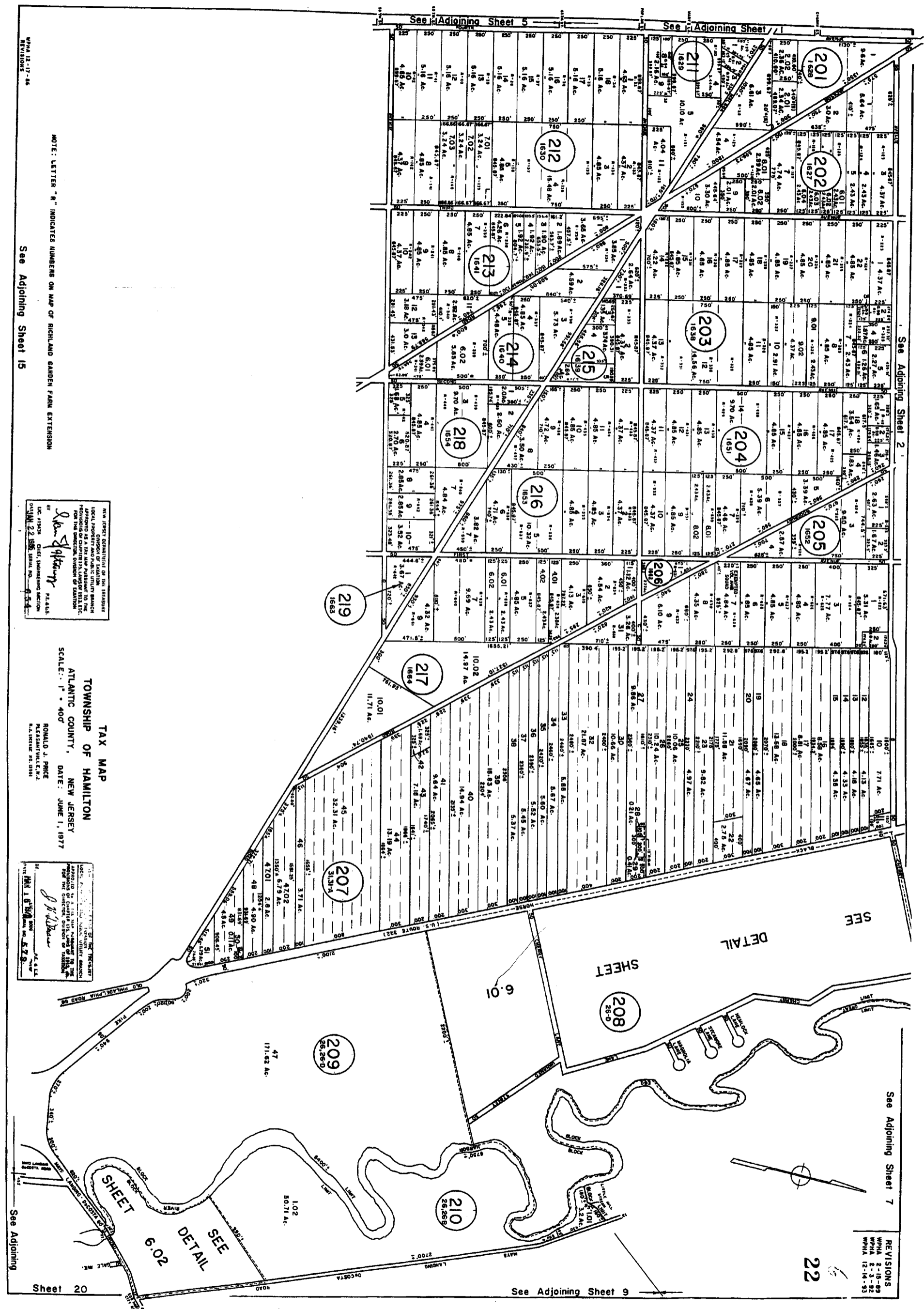
See Adjoining Sheet 1

See Adjoining Sheet 5

SEE
 DETAIL

SHEET
 208

See Adjoining Sheet 9



NOTE: LETTER "R" INDICATES NUMBERS ON MAP OF RICHLAND GARDEN FARM EXTENSION

See Adjoining Sheet 15

NEW JERSEY DEPARTMENT OF THE TREASURY
 DIVISION OF TAXATION
 LOCAL APPLICANTS OF TAXATION
 APPROVED AS A TRUE AND CORRECT STATEMENT OF THE
 PROCEEDINGS OF THE BOARD OF TAXATION FOR THE COUNTY OF ATLANTIC
 FOR THE DIRECTOR, DIVISION OF TAXATION
John J. Applegate PL. 415
 LIC. 15325 CHIEF, INSPECTION SECTION
 DIVISION 22 1986 SERIAL NO. 4-4-4

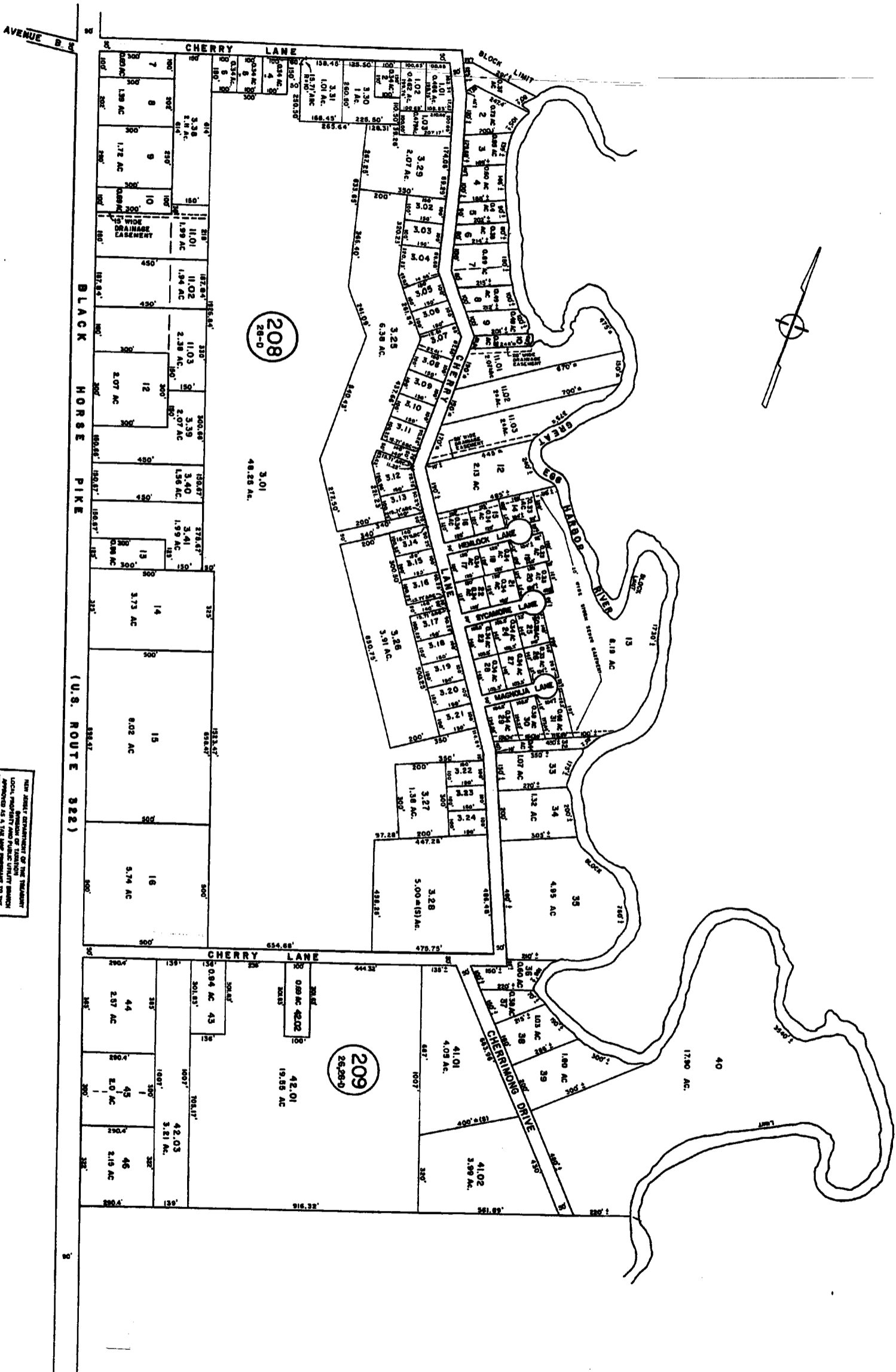
TAX MAP
 TOWNSHIP OF HAMILTON
 ATLANTIC COUNTY, NEW JERSEY
 SCALE: 1" = 400'
 DATE: JUNE 1, 1977
 RONALD J. PRICE
 READINGVILLE, N.J.
 P.L. LICENSE NO. 10101

LOCAL APPLICANTS OF TAXATION
 APPROVED AS A TRUE AND CORRECT STATEMENT OF THE
 PROCEEDINGS OF THE BOARD OF TAXATION FOR THE COUNTY OF ATLANTIC
 FOR THE DIRECTOR, DIVISION OF TAXATION
R. J. Price PL. 415
 LIC. 15325 CHIEF, INSPECTION SECTION
 DIVISION 22 1986 SERIAL NO. 4-4-4

WPHA 12-17-86
 REVISIONS

Sheet 20

See Adjoining Sheet 7.01



See Adjoining Sheet 7

6.01

See Adjoining Sheet 6

See Adjoining Sheet 6

NEW JERSEY DEPARTMENT OF THE TREASURY
LOCAL INDEMNITY FUND
APPROVED AS A TAX MAP
FOR THE COUNTY OF ATLANTIC COUNTY, NEW JERSEY
ON THE 22nd DAY OF JUNE 1977
BY: *[Signature]* CHIEF, INDEMNITY SECTION
JUN 22 1977

THE COUNTY DEPARTMENT OF THE TREASURY
APPROVED AS A TAX MAP
FOR THE COUNTY OF ATLANTIC COUNTY, NEW JERSEY
ON THE 22nd DAY OF JUNE 1977
BY: *[Signature]* CHIEF, INDEMNITY SECTION
JUN 22 1977

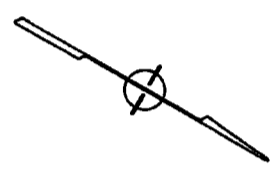
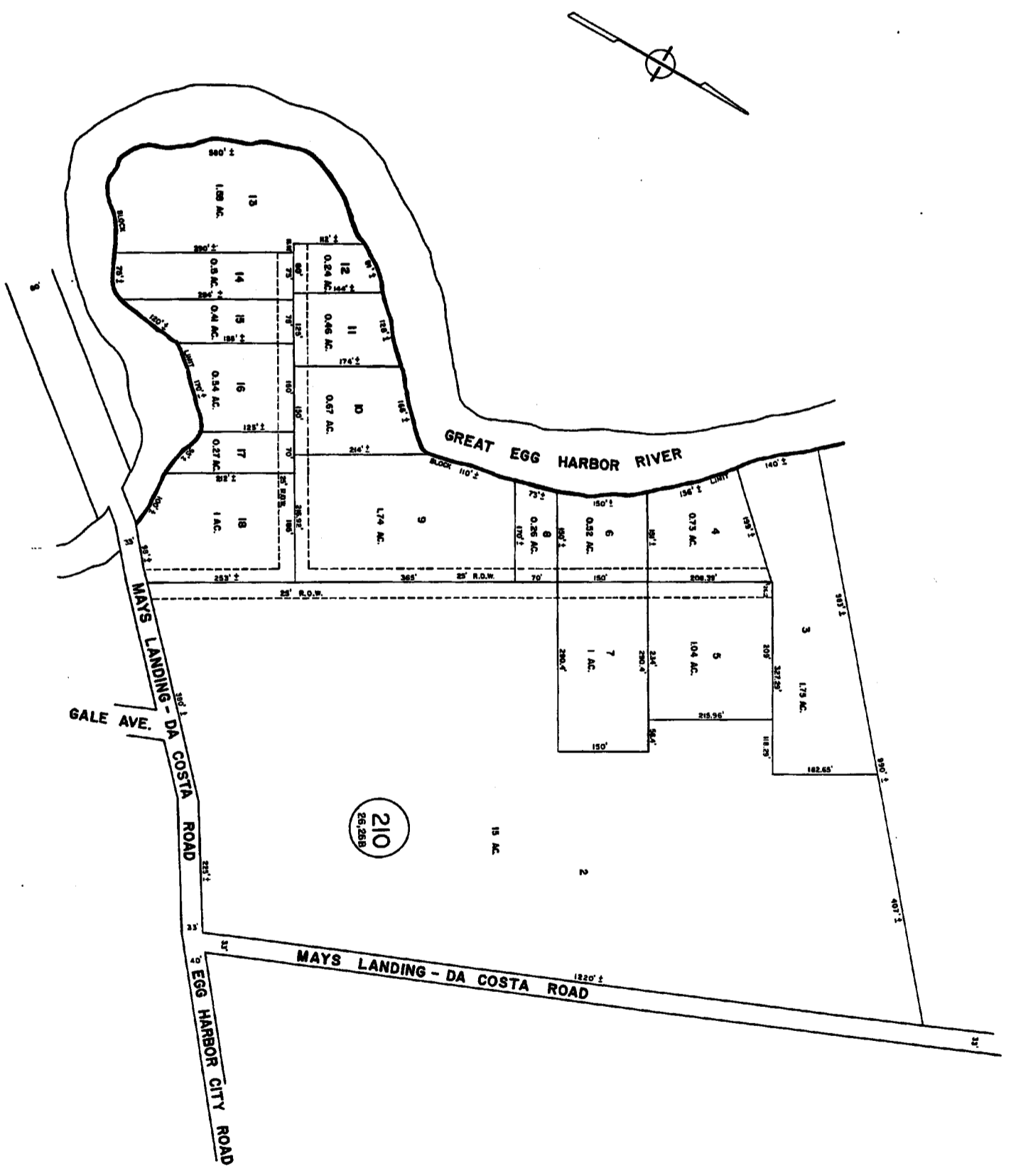
TAX MAP
TOWNSHIP OF HAMILTON
ATLANTIC COUNTY, NEW JERSEY
SCALE: 1" = 200'
DATE: JUNE 1, 1977

RONALD A. PERCE
PLANNING ENGINEER
ATLANTIC COUNTY, NEW JERSEY

23

See Adjoining Sheet 6

See Adjoining Sheet 6



See Adjoining Sheet 20

NEW JERSEY DEPARTMENT OF THE TREASURY
 LOCAL PROPERTY AND PUBLIC UTILITY TAXES
 APPROVED AS A TAX MAP PURSUANT TO THE
 PROVISIONS OF CHAPTER 175, LAWS OF 1976,
 FOR THE DISTRICT OF HAMILTON
 BY: *Ronald J. Price* 22.424
 LIC. #1514 CHIEF, ENGINEERING SECTION
 DIVISION 22, TREASURY NO. 444

NEW JERSEY DEPARTMENT OF THE TREASURY
 LOCAL PROPERTY AND PUBLIC UTILITY TAXES
 APPROVED AS A TAX MAP PURSUANT TO THE
 PROVISIONS OF CHAPTER 175, LAWS OF 1976,
 FOR THE DISTRICT OF HAMILTON
 BY: *J. H. [Signature]* 57.9
 LIC. #1514 CHIEF, ENGINEERING SECTION
 DIVISION 22, TREASURY NO. 444

TAX MAP
TOWNSHIP OF HAMILTON
 ATLANTIC COUNTY, NEW JERSEY
 SCALE: 1" = 100'
 DATE: JUNE 1, 1977
 RONALD J. PRICE
 PLAINFIELD, N.J.
 N.J. LICENSE NO. 1514

See Adjoining Sheet 9

See Adjoining Sheet 6

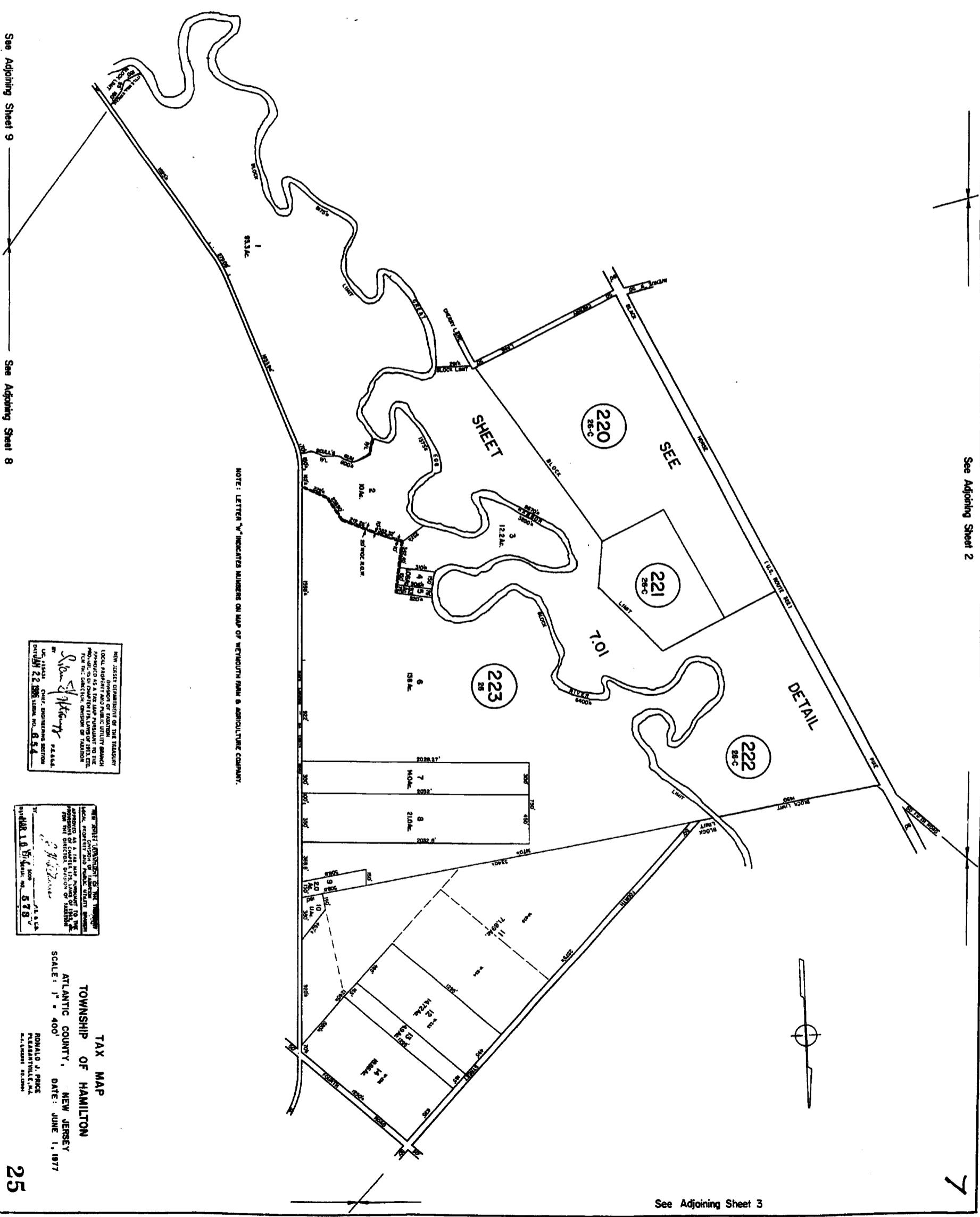
See Adjoining Sheet 2

See Adjoining Sheet 3

See Adjoining Sheet 9

See Adjoining Sheet 8

25



NOTE: LETTER "W" INDICATES BUILDINGS ON MAP OF WETMOUTH FARM & AGRICULTURE COMPANY.

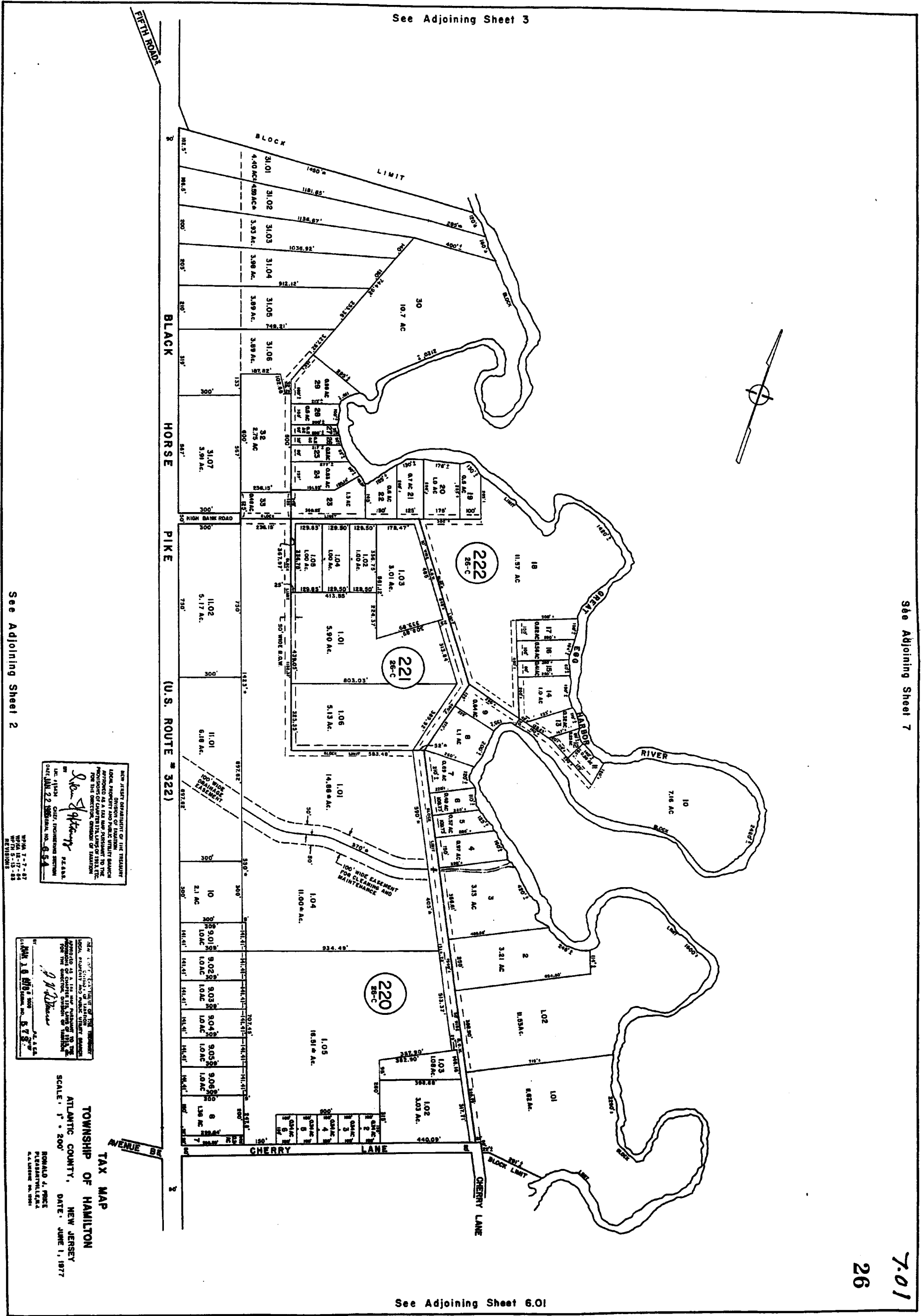
NEW JERSEY DEPARTMENT OF THE TREASURY
 LOCAL PROPERTY AND PUBLIC UTILITY BRANCH
 DIVISION OF TAXATION
 APPROVED AS A TAX MAP FOR THE TOWNSHIP OF HAMILTON
 COUNTY OF MERCER, NEW JERSEY
 BY THE DIRECTOR, DIVISION OF TAXATION
 ATLAS NO. 22 586 (REV. 6-5-4)

NEW JERSEY DEPARTMENT OF THE TREASURY
 LOCAL PROPERTY AND PUBLIC UTILITY BRANCH
 DIVISION OF TAXATION
 APPROVED AS A TAX MAP FOR THE TOWNSHIP OF HAMILTON
 COUNTY OF MERCER, NEW JERSEY
 BY THE DIRECTOR, DIVISION OF TAXATION
 ATLAS NO. 1 8 15 (REV. 6-7-9)

TAX MAP
 TOWNSHIP OF HAMILTON
 ATLANTIC COUNTY, NEW JERSEY
 SCALE: 1" = 400'
 DATE: JUNE 1, 1977
 RONALD J. PRICE
 PRESIDENT/ATLAS

See Adjoining Sheet 3

See Adjoining Sheet 6.01



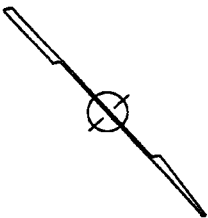
NEW JERSEY DEPARTMENT OF THE TREASURY
 LOCAL PROPERTY AND PUBLIC UTILITY TAXES
 APPROVED AS A TAX MAP PURSUANT TO THE
 PROVISIONS OF CHAPTER 124 OF TITLE 54, P.L. 1977
 BY THE BOARD OF TAXATION
 ON FEBRUARY 22, 1977
 DATE JAN 22 1977
 P.E. 443
 CHIEF, ENGINEERING SECTION
John Anthony

MAP 1-7-77
 WITH 5-12-85
 REVISIONS

NEW JERSEY DEPARTMENT OF THE TREASURY
 LOCAL PROPERTY AND PUBLIC UTILITY TAXES
 APPROVED AS A TAX MAP PURSUANT TO THE
 PROVISIONS OF CHAPTER 124 OF TITLE 54, P.L. 1977
 BY THE BOARD OF TAXATION
 ON FEBRUARY 22, 1977
 DATE JAN 18 1977
 P.E. 443
 CHIEF, ENGINEERING SECTION
J. H. Brown

TAX MAP
TOWNSHIP OF HAMILTON
 ATLANTIC COUNTY, NEW JERSEY
 SCALE: 1" = 200'
 DATE: JUNE 1, 1977
 RONALD A. PRICE
 PRESIDENT/CLERK
 P.O. BOX 100
 HAMILTON, N.J. 08611

See Adjoining Sheet 7



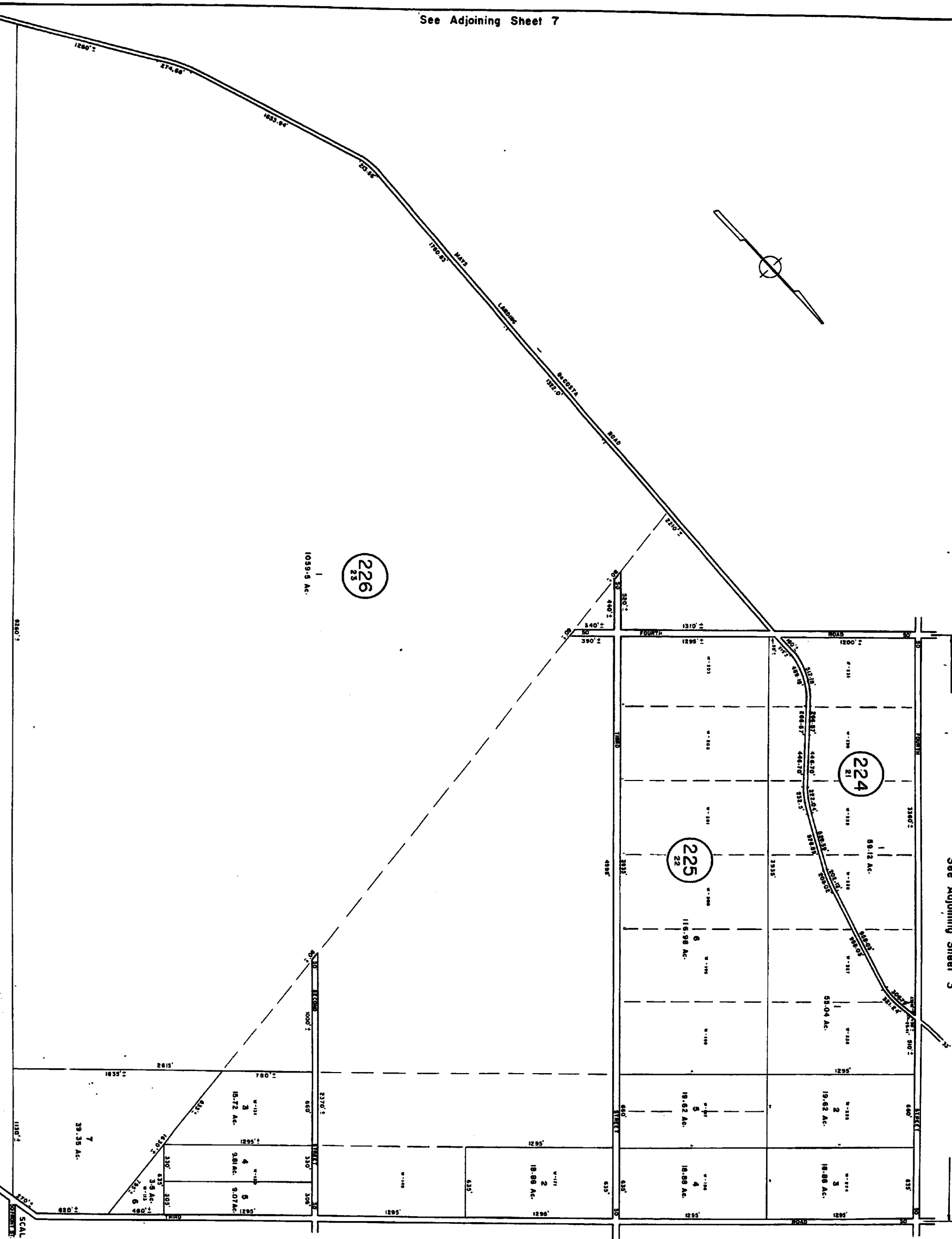
NOTE: LETTER "W" INDICATES NUMBERS ON MAP OF VICTIMOUTH FARM & AGRICULTURAL COMPANY

See Adjoining Sheet 9

See Adjoining Sheet 3

See Adjoining Sheet 11

8



226
23

1039.5 AC.

224
21

89.12 AC.

225
22

116.98 AC.

7
39.35 AC.

TAX MAP
TOWNSHIP OF HAMILTON
ATLANTIC COUNTY, NEW JERSEY

SCALE: 1" = 400'
DATE: JUNE 1, 1977

RONALD J. PRICE
PLANNING & SURVEYING
P.O. BOX 100
MILLSBORO, DE. 19966

APPROVED FOR THE TOWNSHIP OF HAMILTON
ATLANTIC COUNTY, NEW JERSEY
BY THE DIRECTOR OF THE DEPARTMENT OF TREASURY AND TAXATION
JUNE 1, 1977
578

NEW JERSEY DEPARTMENT OF THE TREASURY
LOCAL BOARD OF TAXATION
APPROVED FOR THE LOCAL BOARD OF TAXATION
BY THE DIRECTOR OF THE DEPARTMENT OF TREASURY AND TAXATION
FOR THE DIRECTOR, DEPARTMENT OF TREASURY AND TAXATION
JUNE 2, 1977
654

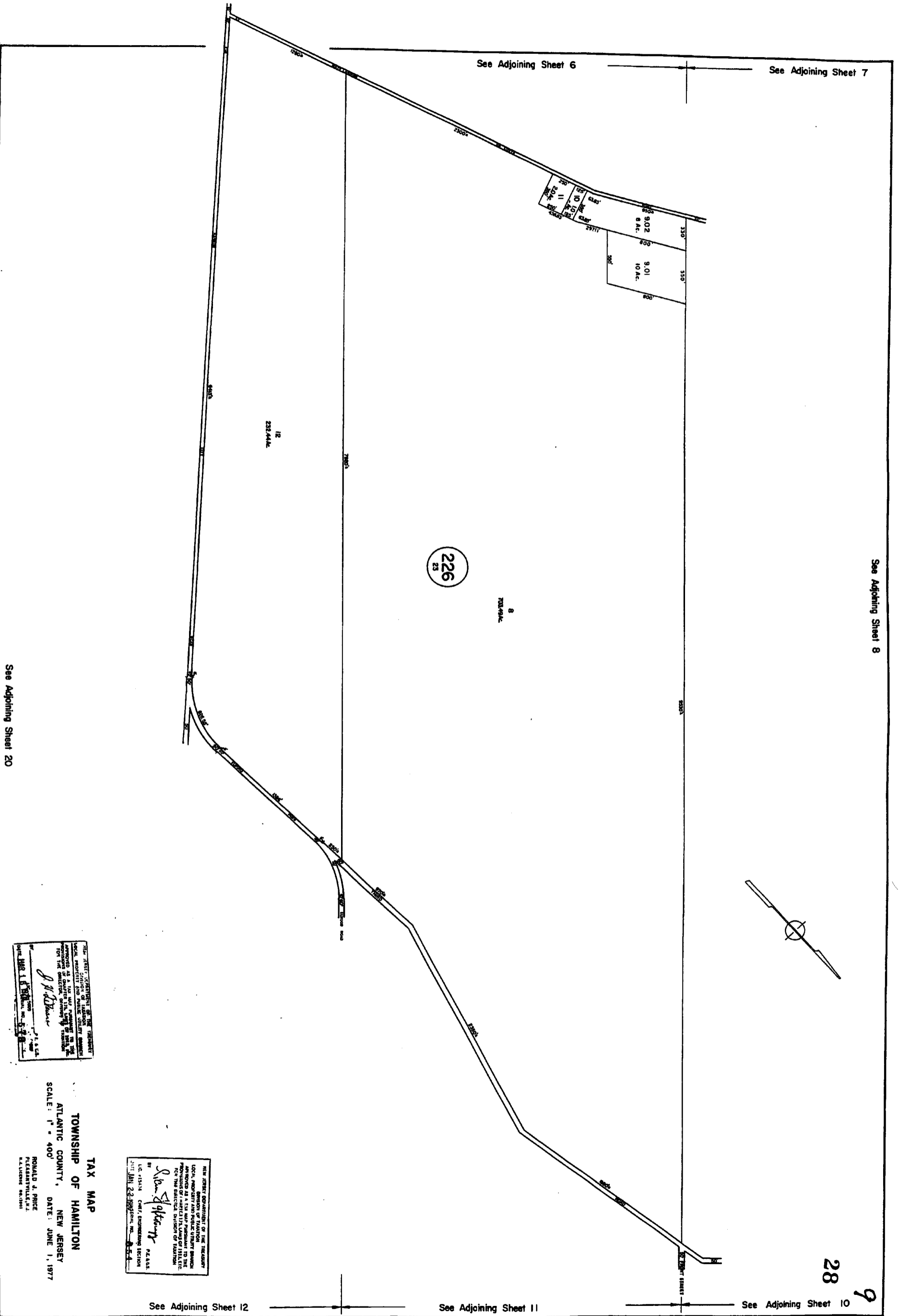
See Adjoining Sheet 10

27

See Adjoining Sheet 7

See Adjoining Sheet 6

See Adjoining Sheet 8



28

9

See Adjoining Sheet 10

See Adjoining Sheet 11

See Adjoining Sheet 12

See Adjoining Sheet 20

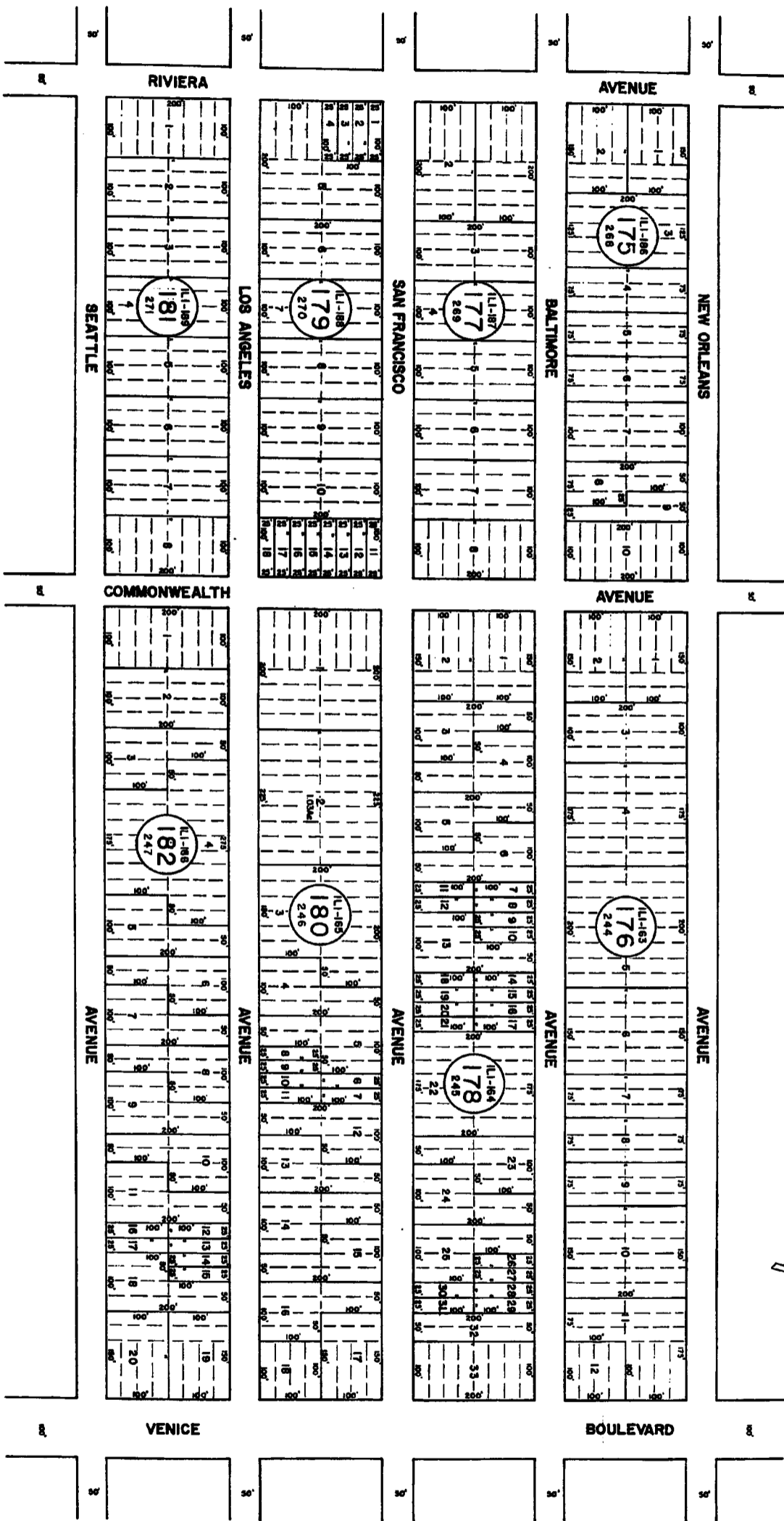
NEW JERSEY DEPARTMENT OF THE TREASURY
 DIVISION OF TAXATION
 LOCAL PROPERTY AND PUBLIC UTILITY TAXES
 DIVISION OF TAXATION
 FOR THE SELECTED DIVISION OF TAXATION
 BY: *Ronald J. Price*
 LIC. 11513 CIVIL ENGINEERING SECTION
 DATE: JUN 22 1977

NEW JERSEY DEPARTMENT OF THE TREASURY
 DIVISION OF TAXATION
 LOCAL PROPERTY AND PUBLIC UTILITY TAXES
 DIVISION OF TAXATION
 FOR THE SELECTED DIVISION OF TAXATION
 BY: *Ronald J. Price*
 LIC. 11513 CIVIL ENGINEERING SECTION
 DATE: JUN 22 1977

TAX MAP
TOWNSHIP OF HAMILTON
ATLANTIC COUNTY, NEW JERSEY
 SCALE: 1" = 400'
 DATE: JUNE 1, 1977
 RONALD J. PRICE
 PLEASANTVILLE, N.J.

See Adjoining Sheet 5.05

See Adjoining Sheet 5.02



NOTE: LETTERS "LI" INDICATES NUMBER ON MAP OF INDUSTRIAL COMPANY

See Adjoining Sheet 14.02

NEW JERSEY DEPARTMENT OF THE TREASURY
 LOCAL FINANCE DIVISION
 APPROVED AS A PUBLIC UTILITY MAP
 FOR THE CONSTRUCTION OF THE
 TOWNSHIP OF HAMILTON
 ATLANTIC COUNTY, NEW JERSEY
 BY *John J. [Signature]* 22.11.14
 CHIEF, CONSTRUCTION SECTION
 DIVISION 22.11.14

THE STATE DEPARTMENT OF THE TREASURY
 LOCAL FINANCE DIVISION
 APPROVED AS A PUBLIC UTILITY MAP
 FOR THE CONSTRUCTION OF THE
 TOWNSHIP OF HAMILTON
 ATLANTIC COUNTY, NEW JERSEY
 BY *J. M. [Signature]* 22.11.14
 CHIEF, CONSTRUCTION SECTION
 DIVISION 22.11.14

TAX MAP
 TOWNSHIP OF HAMILTON
 ATLANTIC COUNTY, NEW JERSEY
 SCALE: 1" = 100'
 DATE: JUNE 1, 1977

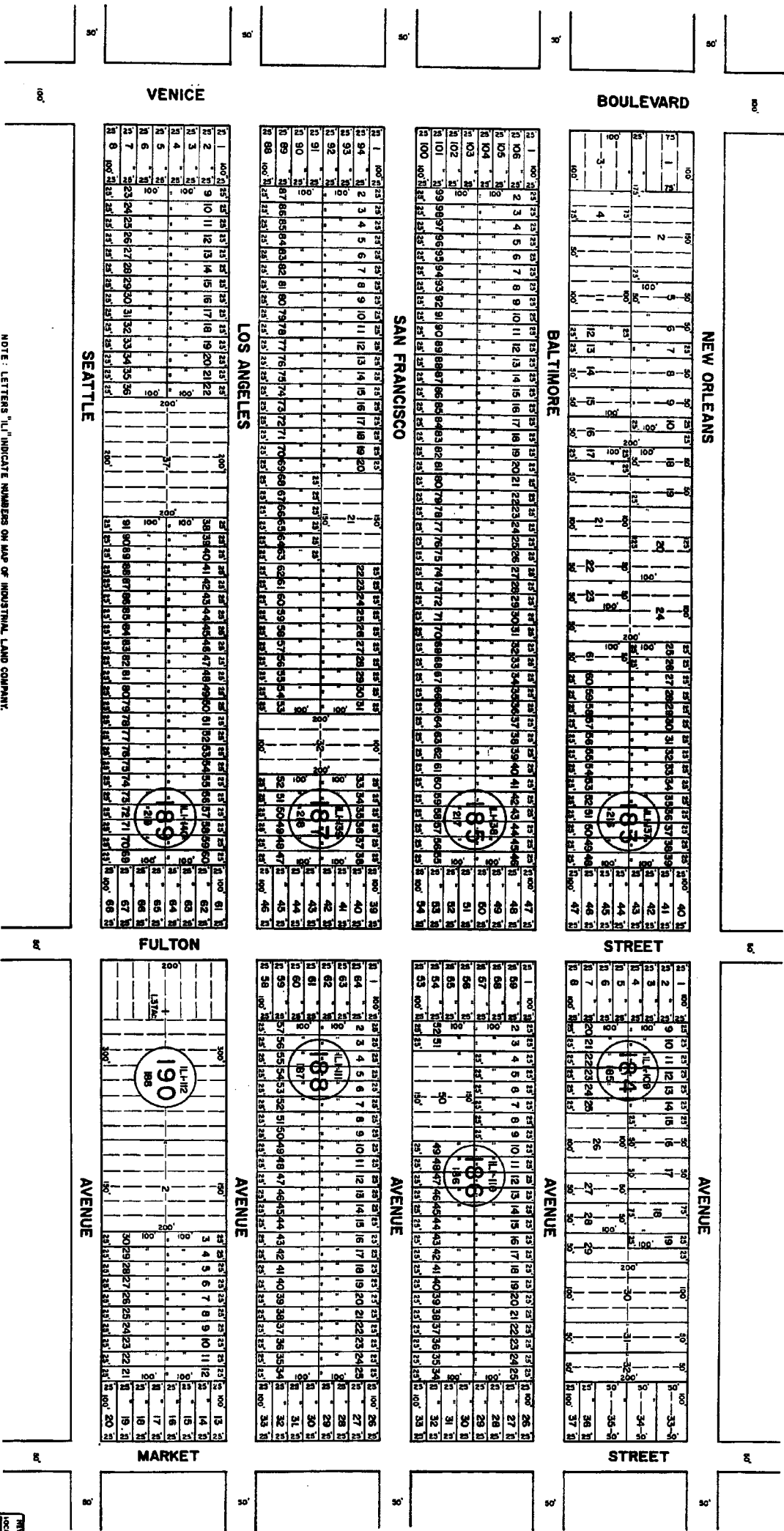
RONALD J. PRICE
 PLANNING ENGINEER
 1111 BROADWAY

See Adjoining Sheet 5.07

5-06

See Adjoining Sheet 5.06

See Adjoining Sheet 5.08



NOTE: LETTERS "L" INDICATE NUMBERS ON MAP OF INDUSTRIAL LAND COMPANY.

NEW JERSEY DEPARTMENT OF THE TREASURER
 LOCAL PROPERTY AND PUBLIC UTILITY TAXES
 APPROVED AS A TAX MAP PURSUANT TO THE
 PROVISIONS OF CHAPTER 127 OF THE
 STATUTES OF 1975 (N.J.A.C. 17:27)
 FOR THE DISTRICT OF HAMILTON

Ronald J. Price
 CHIEF, ENGINEERING SECTION
 DATE: JUNE 1, 1977

NEW JERSEY DEPARTMENT OF THE TREASURER
 LOCAL PROPERTY AND PUBLIC UTILITY TAXES
 APPROVED AS A TAX MAP PURSUANT TO THE
 PROVISIONS OF CHAPTER 127 OF THE
 STATUTES OF 1975 (N.J.A.C. 17:27)
 FOR THE DISTRICT OF HAMILTON

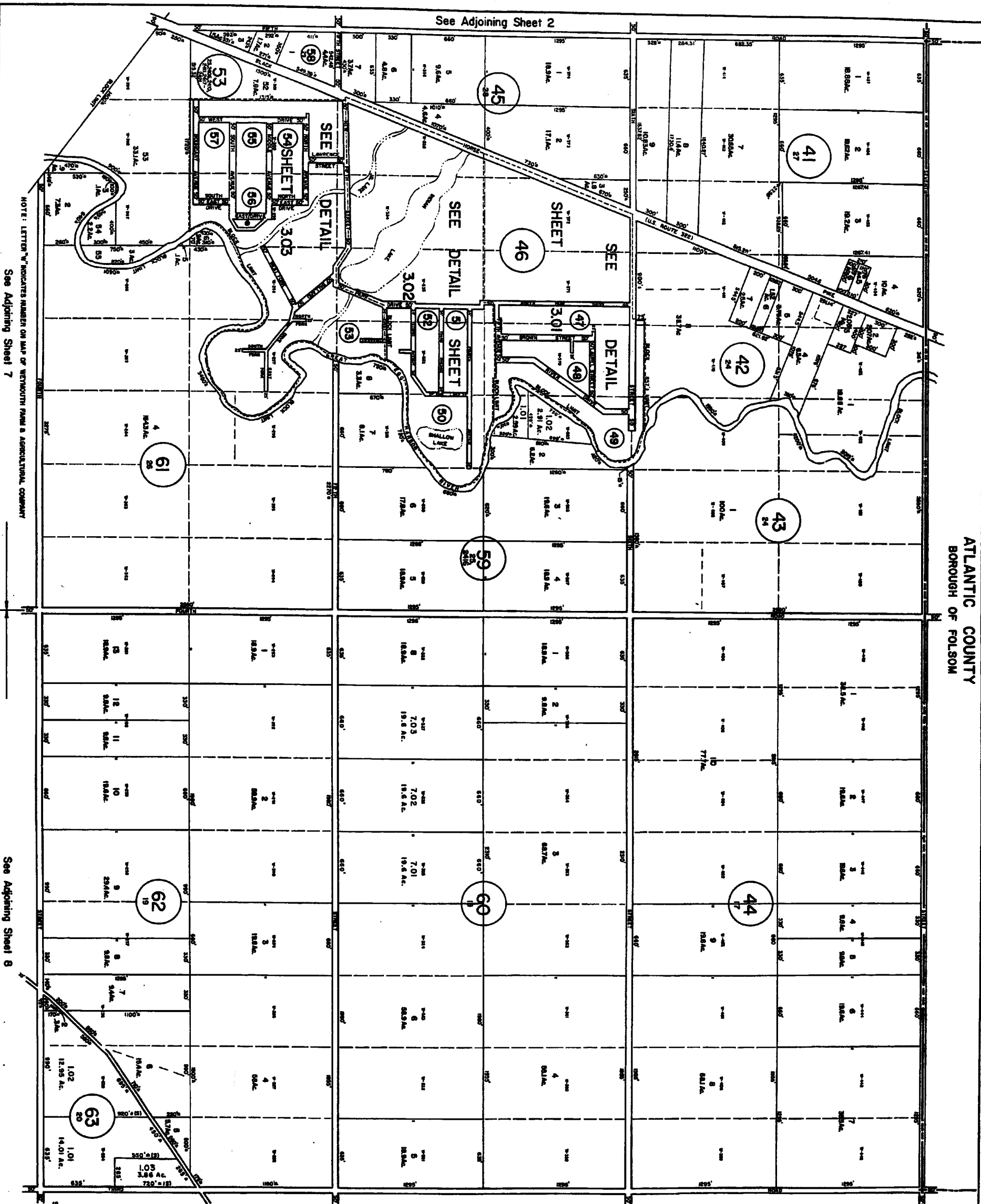
Ronald J. Price
 CHIEF, ENGINEERING SECTION
 DATE: JUNE 1, 1977

TAX MAP
 TOWNSHIP OF HAMILTON
 ATLANTIC COUNTY, NEW JERSEY
 SCALE: 1" = 100'

RONALD J. PRICE
 CHIEF, ENGINEERING SECTION
 DATE: JUNE 1, 1977

See Adjoining Sheet 14.03

ATLANTIC COUNTY
BOROUGH OF FOLSOM



See Adjoining Sheet 2

NOTE: LETTER "V" INDICATES VARIATION FROM AGRICULTURAL COMPANY

See Adjoining Sheet 7

See Adjoining Sheet 8

See Adjoining Sheet 4

FOR ANY INFORMATION OF THE TOWNSHIP LOCAL PROPERTY AND PUBLIC UTILITY SERVICE DEPARTMENT OF THE BOROUGH OF FOLSOM, NEW JERSEY, PLEASE CONTACT THE TOWNSHIP ENGINEER AT THE ADDRESS LISTED BELOW.

John J. ...

DATE: JAN 22 1977

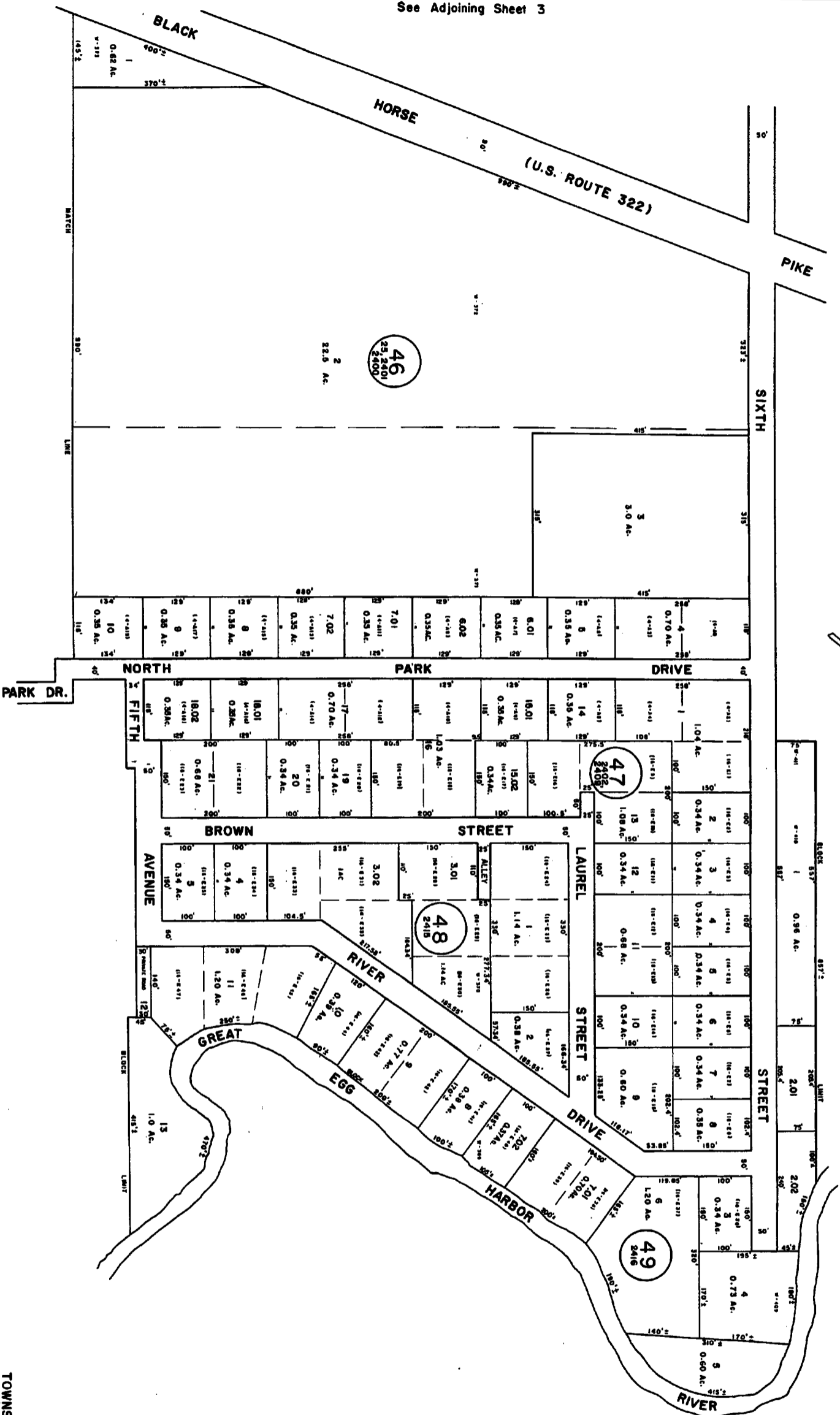
REVISIONS

TAX MAP

TOWNSHIP OF HAMILTON
ATLANTIC COUNTY, NEW JERSEY
DATE: JUNE 1, 1977

SCALE: 1" = 400'

See Adjoining Sheet 3



NOTE: LETTER "W" INDICATES NUMBER ON MAP OF WESTMOUTH PARK & AGRICULTURAL COMPANY NUMBERS IN PARENTHESES DENOTES LOTS ON MAP OF BIRCH BRANCH PARK.

See Adjoining Sheet 3.02

WPA 8-13-85 REVISIONS

TAX MAP
TOWNSHIP OF HAMILTON
 ATLANTIC COUNTY, NEW JERSEY
 SCALE: 1" = 100'
 DATE: JUNE 1, 1977

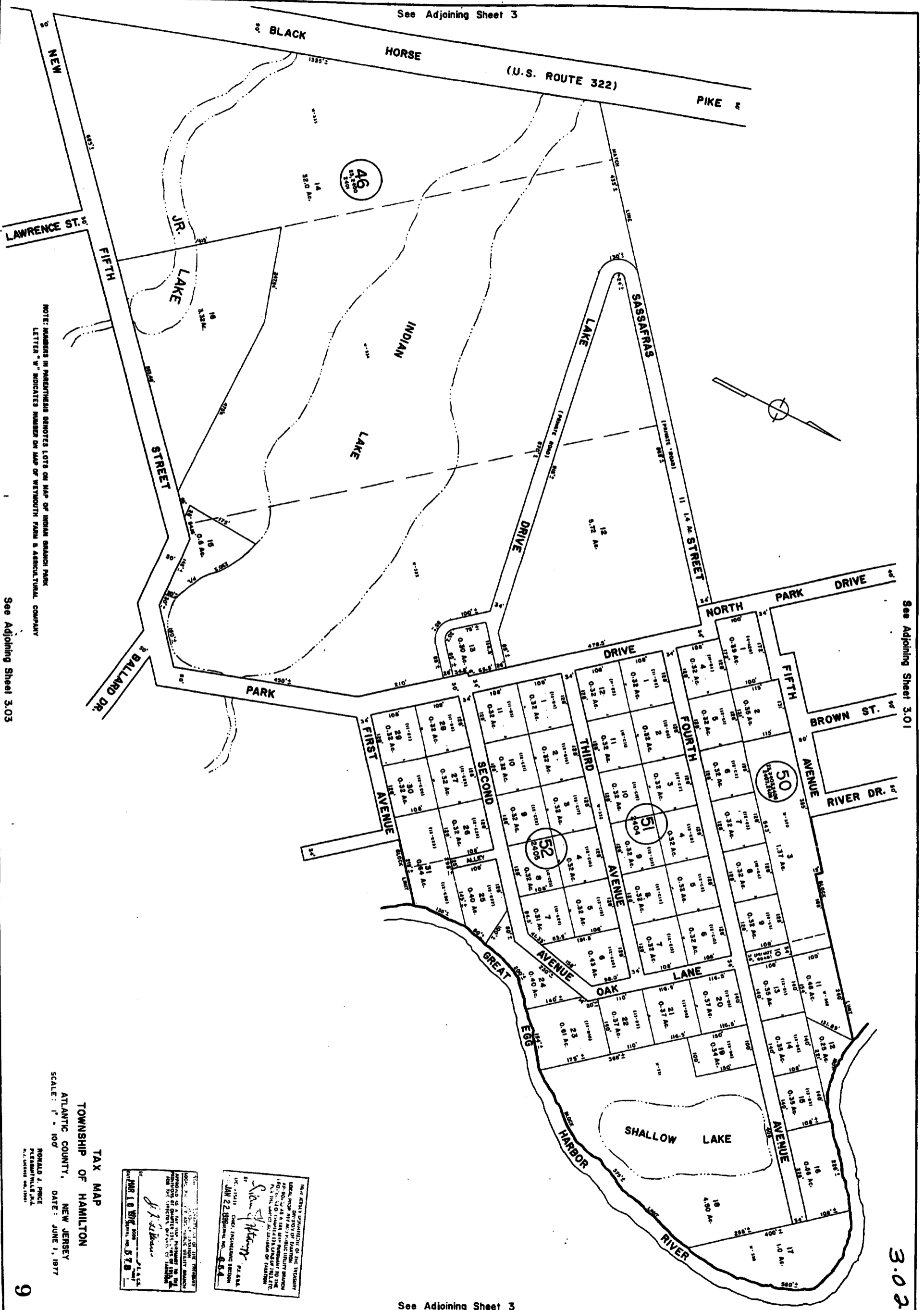
RONALD J. PRICE
 PLANNINGVILLE, N.J.
 P.L. 0288

STATE OF NEW JERSEY
 COUNTY OF ATLANTIC
 TOWNSHIP OF HAMILTON
 DEPARTMENT OF TREASURY
 OFFICE OF THE TAX MAPS AND RECORDS
 1000 MARKET STREET, 3RD FLOOR
 PHILADELPHIA, PA. 19107
 DATE: MAR 1 6 1978
 FILE NO. 578

NEW JERSEY DEPARTMENT OF THE TREASURY
 OFFICE OF THE TAX MAPS AND RECORDS
 APPROVED AS A TAX MAP PRELIMINARY TO THE
 1977 TAX MAPS AND RECORDS OF ATLANTIC COUNTY
 FOR THE DISTRICT OF HAMILTON
 BY: *Ronald J. Price* P.E., S.A.
 CHIEF, COMPASSING SECTION
 MAR 2 8 1978
 COUNTY 2 886
 FILE NO. 578

See Adjoining Sheet 3

See Adjoining Sheet 3



See Adjoining Sheet 3.01

3.02

See Adjoining Sheet 3

NOTE: NUMBERS IN PARENTHESES DENOTES LOTS ON MAP OF INDIAN BRANCH PARK
 LETTER "W" INDICATES NUMBER ON MAP OF WETMOUTH PARK & AGRICULTURAL COMPANY

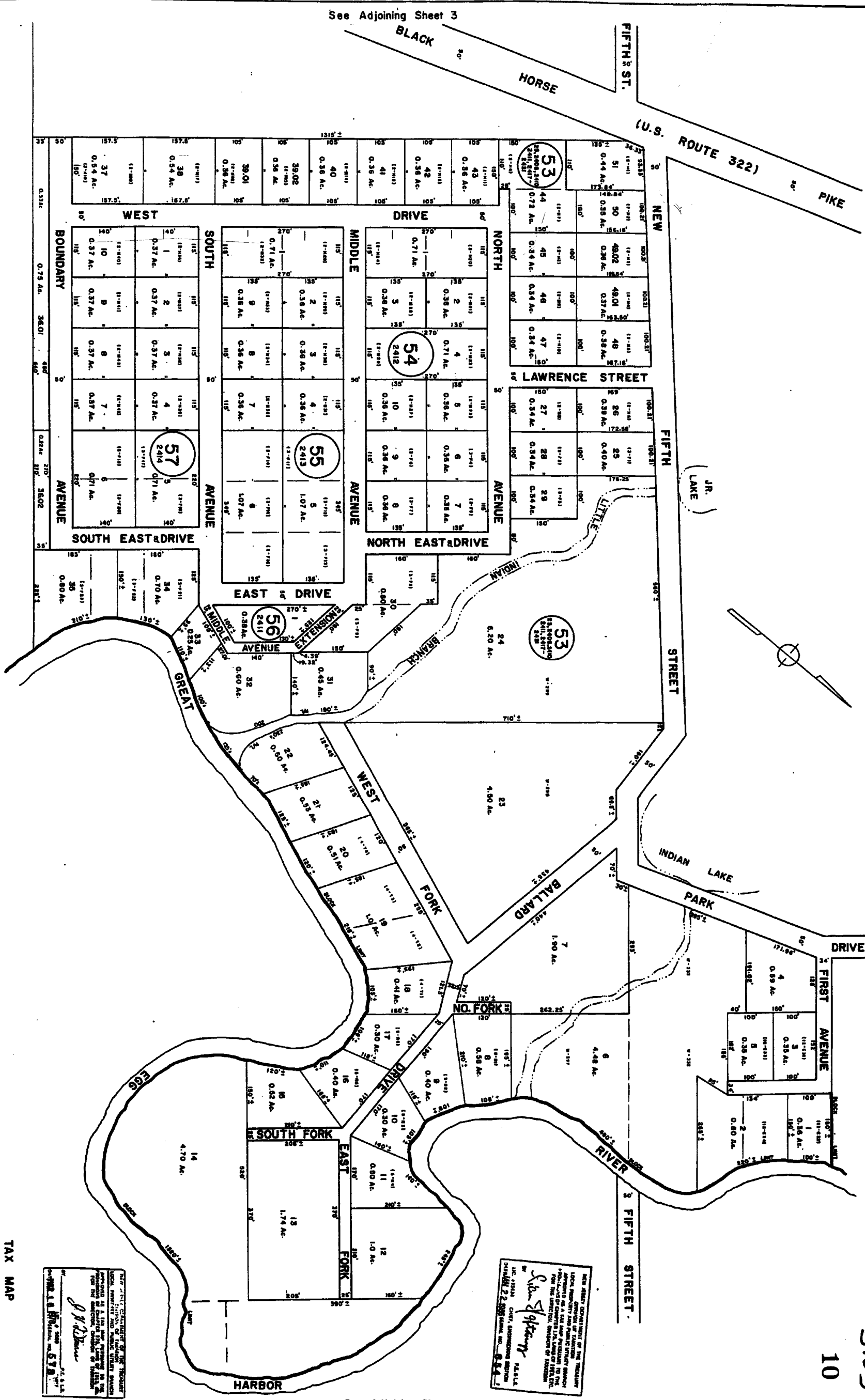
See Adjoining Sheet 3.03

STATE OF NEW JERSEY
 DEPARTMENT OF TREASURY
 DIVISION OF TAXATION
 TAX MAP NO. 578
 DATE: JUNE 1, 1977

STATE OF NEW JERSEY
 DEPARTMENT OF TREASURY
 DIVISION OF TAXATION
 TAX MAP NO. 578
 DATE: JUNE 1, 1977

TAX MAP
 TOWNSHIP OF HAMILTON
 ATLANTIC COUNTY, NEW JERSEY
 DATE: JUNE 1, 1977

RONALD J. PRICE
 PLANNING & ENGINEERING
 221. LEXINGTON RD. NEWARK, N.J. 07102



NOTE: NUMBERS IN PARENTHESES DENOTES LOTS ON MAP OF INDIAN BRANCH PARK
 LETTER "W" INDICATES NUMBER ON MAP OF WYMOUTH FARM & AGRICULTURAL COMPANY

See Adjoining Sheet 3

THIS MAP IS A REPRODUCTION OF THE ORIGINAL MAP OF THE TOWNSHIP OF HAMILTON, NEW JERSEY, AS APPEARED IN THE YEAR 1877. THE ORIGINAL MAP IS KEPT IN THE OFFICE OF THE TOWNSHIP CLERK, HAMILTON, NEW JERSEY.

John S. Price
 TOWNSHIP CLERK, HAMILTON, NEW JERSEY

FOR A FULLER EXPLANATION OF THE MEANING OF THE TERMS USED IN THIS MAP, REFER TO THE TOWNSHIP CHARTER, WHICH IS KEPT IN THE OFFICE OF THE TOWNSHIP CLERK, HAMILTON, NEW JERSEY.

J. S. Price
 TOWNSHIP CLERK, HAMILTON, NEW JERSEY

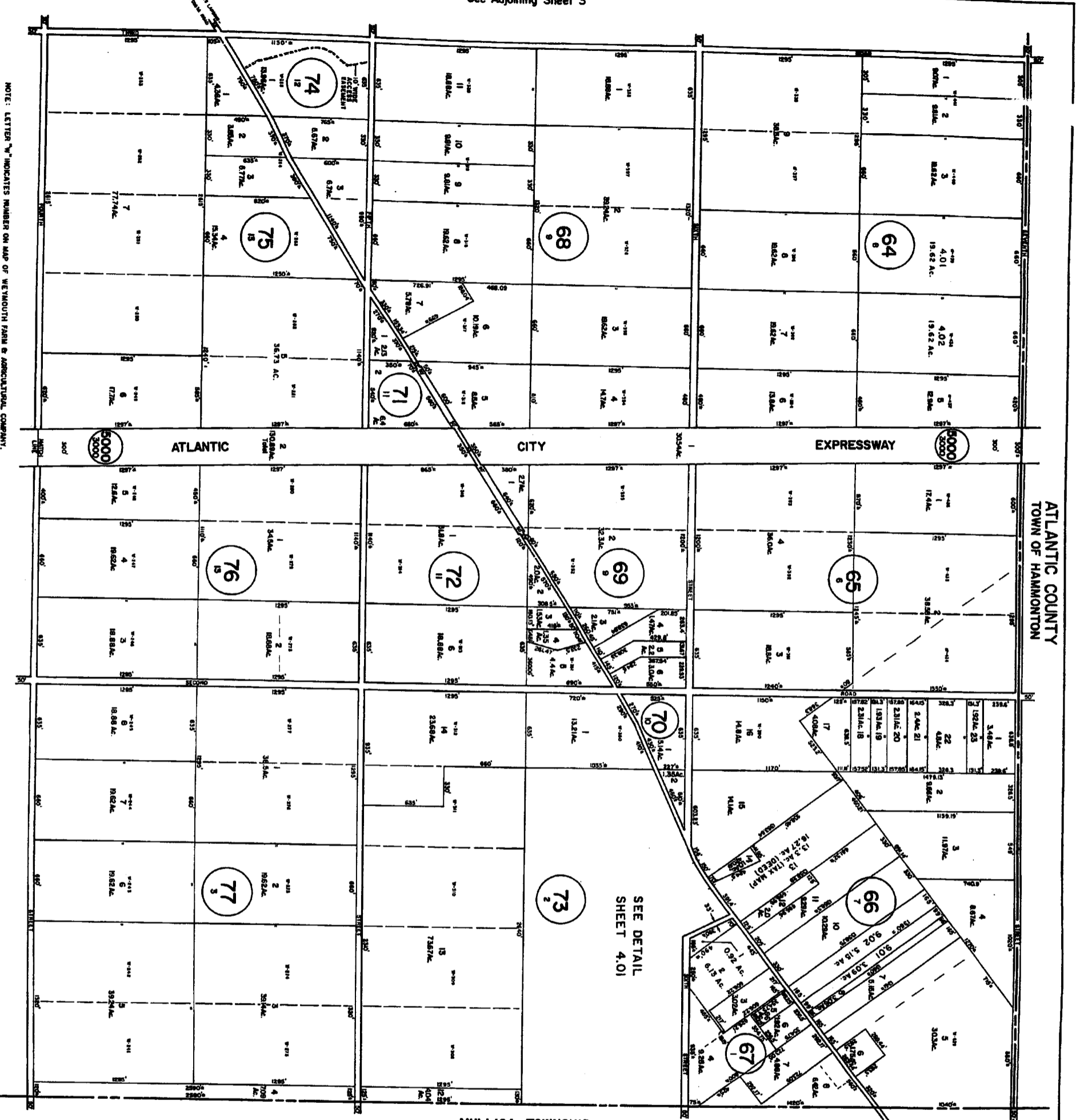
TAX MAP
 TOWNSHIP OF HAMILTON
 ATLANTIC COUNTY, NEW JERSEY
 SCALE: 1" = 100'
 DATE: JUNE 1, 1977
 RONALD J. PRICE
 PLANNING & ENGINEERING, INC.
 211 SOUTH 10TH ST., PHILADELPHIA, PA. 19106

See Adjoining Sheet 3

See Adjoining Sheet 3

NOTE: LETTER "M" INDICATES NUMBER ON MAP OF WENMOUTH FARM & AGRICULTURAL COMPANY.

See Adjoining Sheet 10



ATLANTIC COUNTY
TOWN OF HAMMONTON

MULLICA TOWNSHIP
ATLANTIC COUNTY

REVISIONS
WPA 3-15-83
4

OFFICE OF THE TREASURER
LOCAL PROPERTY TAXES
MULLICA TOWNSHIP
ATLANTIC COUNTY, NEW JERSEY
DATE: JUNE 1, 1977

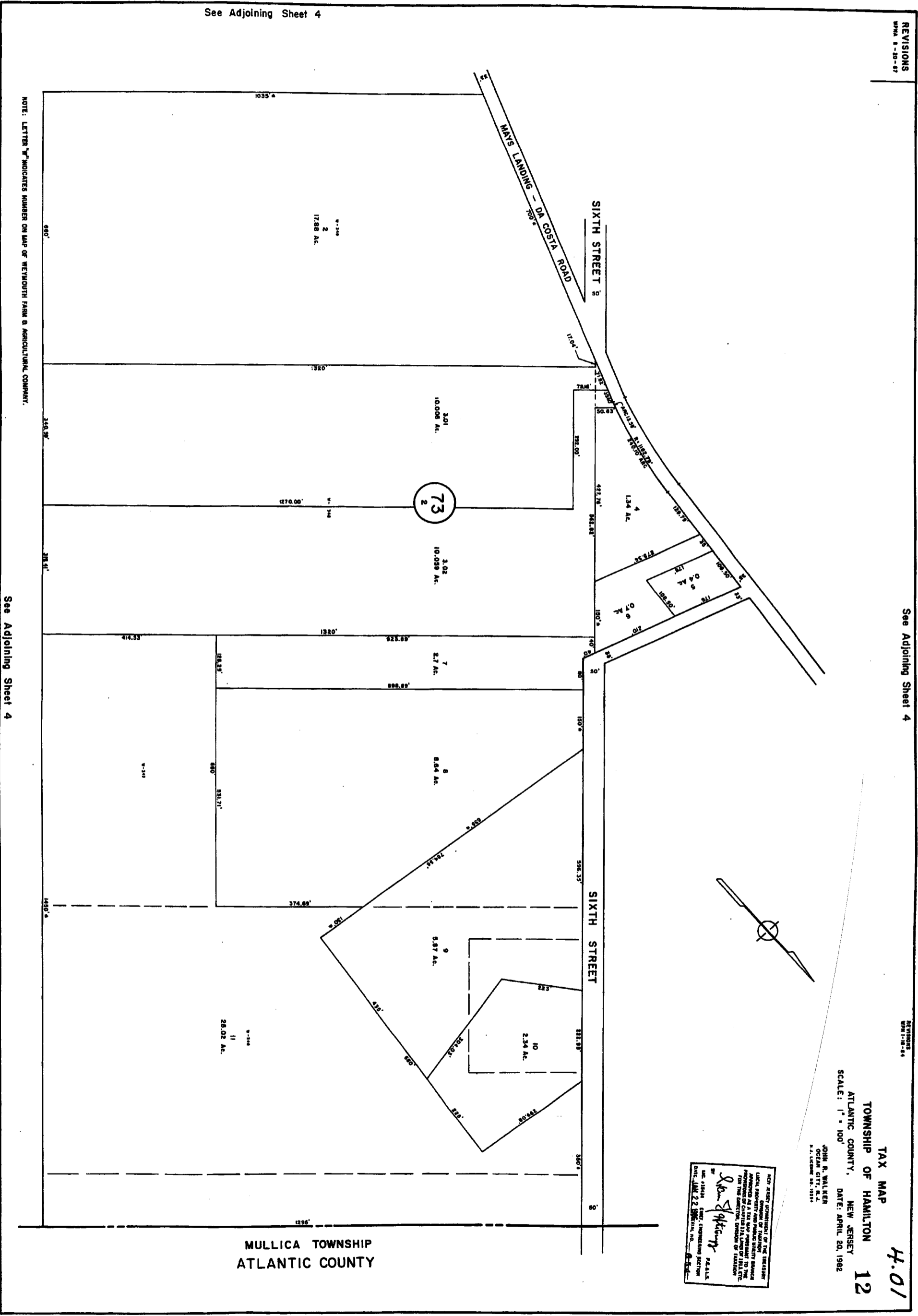
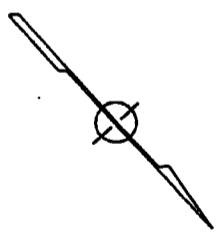
LOCAL PROPERTY TAXES
MULLICA TOWNSHIP
ATLANTIC COUNTY, NEW JERSEY
DATE: JUNE 1, 1977

TAX MAP
TOWNSHIP OF HAMILTON
ATLANTIC COUNTY, NEW JERSEY
SCALE: 1" = 400'
RONALD J. PRICE
TREASURER
MULLICA TOWNSHIP
DATE: JUNE 1, 1977

TAX MAP
TOWNSHIP OF HAMILTON
ATLANTIC COUNTY, NEW JERSEY
SCALE: 1" = 100'
DATE: APRIL 20, 1982

JOHN R. WALKER
OCEAN CITY, N.J.
P.O. BOX 87, 19111

NOT JERSEY COMMISSIONER OF THE TREASURY
LOCAL PROPRIETOR OF HAMILTON
APPROVED AS A TAX MAP
AND FOR THE PURPOSES OF THE
PROVISIONS OF CHAPTER 124, TITLE 54 OF THE
STATUTES OF NEW JERSEY
BY THE DIRECTOR, DIVISION OF HAMILTON
John R. Walker
DATE: JAN 2 1982



See Adjoining Sheet 4

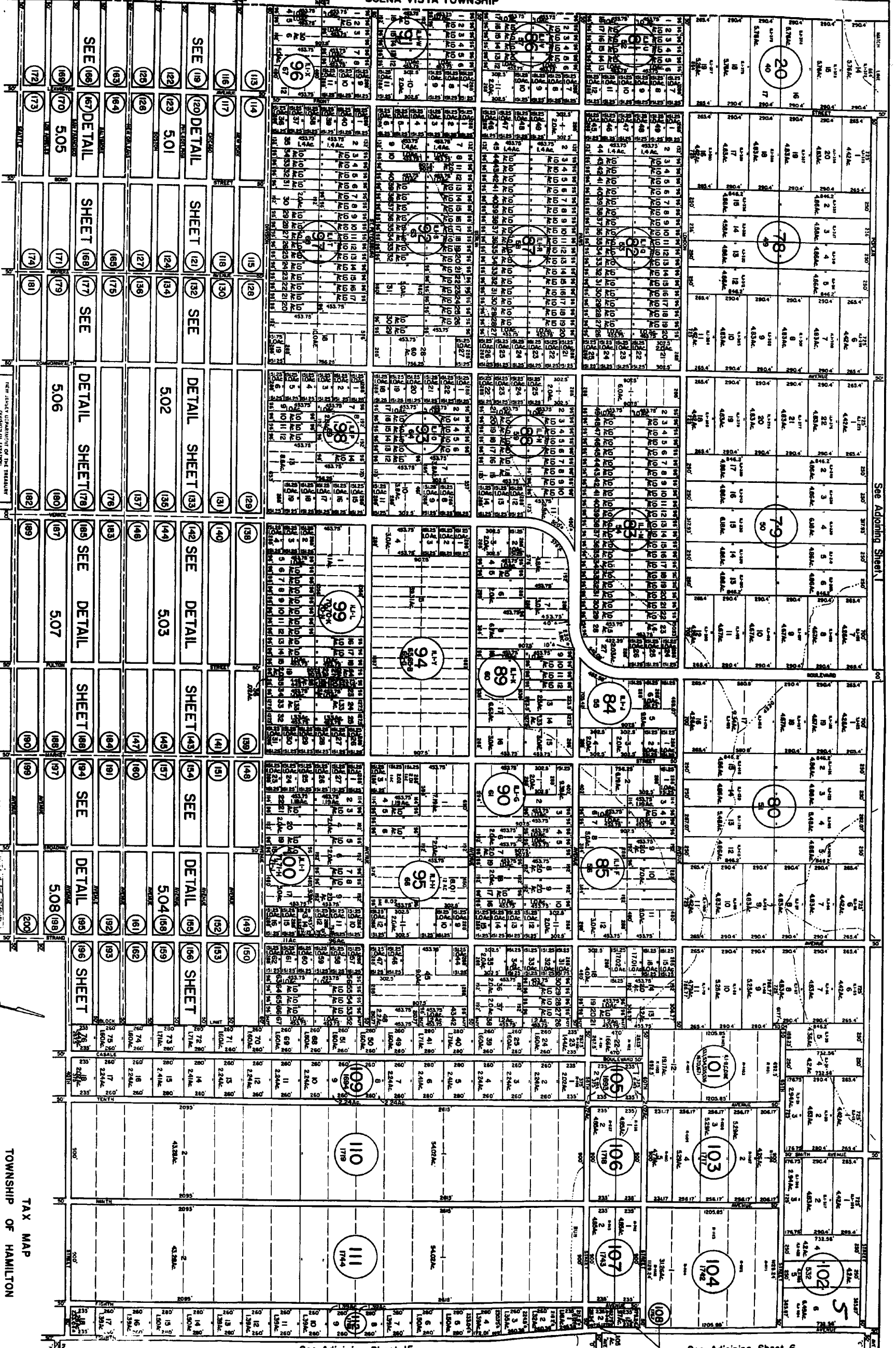
NOTE: LETTER "M" INDICATES NUMBER ON MAP OF WEYOUTH FARM & AGRICULTURAL COMPANY.

See Adjoining Sheet 4

MULLICA TOWNSHIP
ATLANTIC COUNTY

ATLANTIC COUNTY

BUENA VISTA TOWNSHIP



See Adjoining Sheet 1

See Adjoining Sheet 6

See Adjoining Sheet 15

NOTE: LETTERS 'B' INDICATES NUMBERS ON MAP OF RICHLAND GARDEN FARMS EXTENSION
LETTERS 'L' INDICATE NUMBER ON MAP OF INDUSTRIAL LAND COMPANY.

NEW JERSEY DEPARTMENT OF TREASURY
LOCAL PROPERTY TAX AND FINANCIAL SERVICES DIVISION
DIVISION OF COUNTY TAXATION AND ASSESSMENT
FOR THE DIRECTOR, CHIEF OF BUREAU OF TAXATION

By *Ronald A. Price* P.E. & S.
LIC. #1514 CHIEF ENGINEERING SECTION
DATE: JAN. 22, 1988; REV. NO. - 6.3.84

See Adjoining Sheet 14

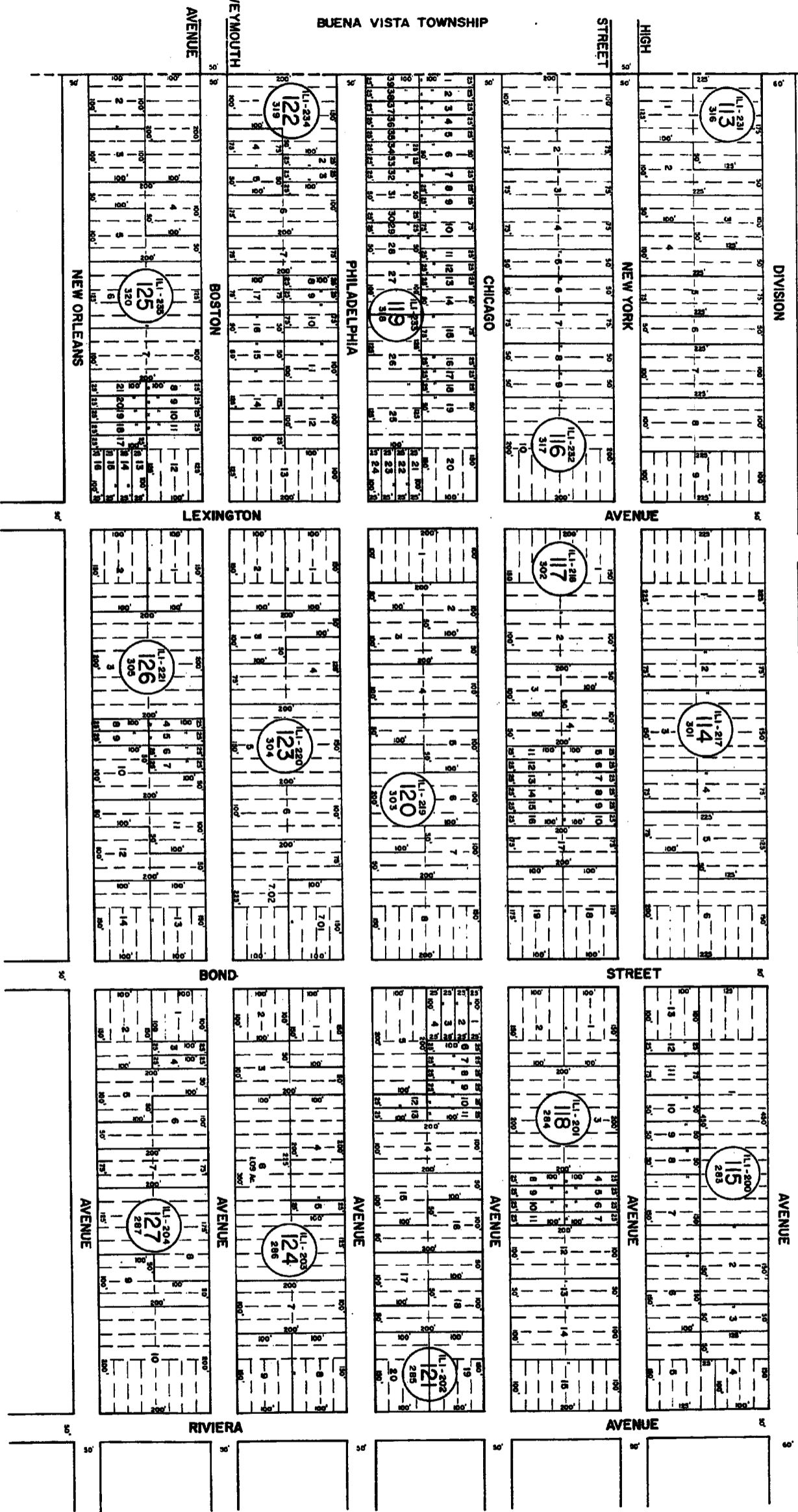
APPROVED BY: *Ronald A. Price*
DATE: *June 1, 1977*

WPA 8-15-83
WASHINGTON

TOWNSHIP OF HAMILTON
ATLANTIC COUNTY, NEW JERSEY
SCALE: 1" = 400'
DATE: JUNE 1, 1977
RONALD A. PRICE
PLEASANTVILLE, N.J.
P.L. 06828

ATLANTIC COUNTY

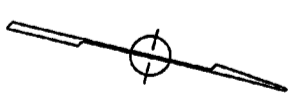
BUENA VISTA TOWNSHIP



NOTE: LETTERS "LI" INDICATES NUMBERS ON MAP OF INDUSTRIAL LAND COMPANY

See Adjoining Sheet 5.05

See Adjoining Sheet 5



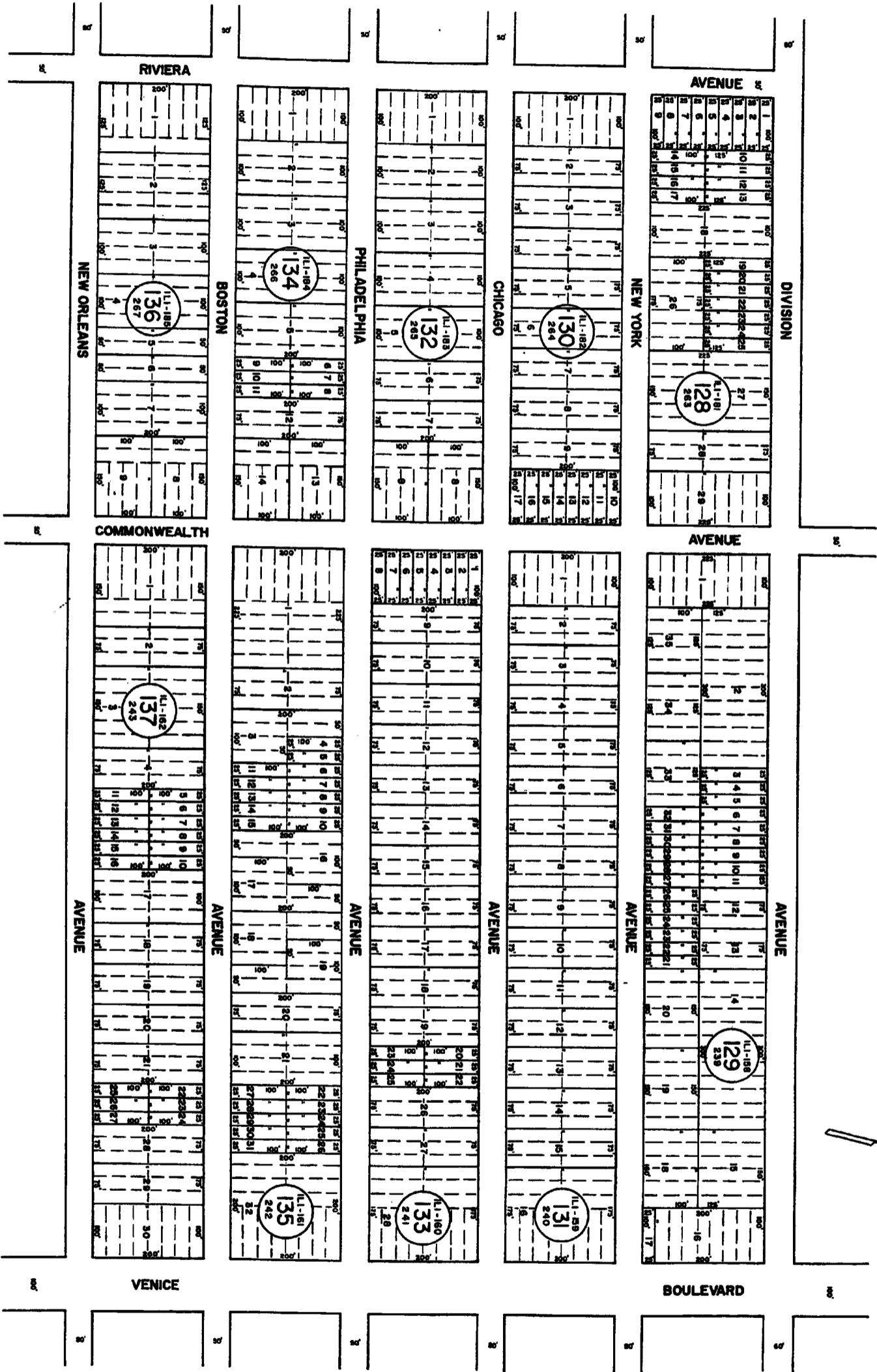
NEW JERSEY DEPARTMENT OF THE TREASURY
 LOCAL PROPERTY TAX MAPS
 LOCAL PROPERTY TAX MAPS ARE PREPARED BY THE
 COUNTY CLERK'S OFFICE IN COOPERATION WITH THE
 COUNTY ENGINEERING DIVISION OF THE TREASURY
 DEPARTMENT.
 BY: *[Signature]* COUNTY ENGINEERING DIVISION
 DATE: JAN 22 1988 SERIAL NO. 5.05.4

FILED IN THE OFFICE OF THE TREASURY
 LOCAL PROPERTY TAX MAPS
 PREPARED BY THE COUNTY CLERK'S OFFICE
 IN COOPERATION WITH THE COUNTY ENGINEERING
 DIVISION OF THE TREASURY DEPARTMENT.
 BY: *[Signature]* COUNTY ENGINEERING DIVISION
 DATE: JAN 18 1988 SERIAL NO. 5.05.3

TAX MAP
 TOWNSHIP OF HAMILTON
 ATLANTIC COUNTY, NEW JERSEY
 SCALE: 1" = 100'
 DATE: JUNE 1, 1977
 RONALD A. PRICE
 PLANNING DIRECTOR

See Adjoining Sheet 5.02

5.01
14



NOTE: LETTERS "L.I." INDICATES LOTS OWNED BY INDUSTRIAL LAND COMPANY

See Adjoining Sheet 505

NEW JERSEY DEPARTMENT OF TREASURY
 DIVISION OF TAXATION
 LOCAL GOVERNMENT TAX MAPS
 APPROVED AS A TAX MAP PURSUANT TO THE
 PROVISIONS OF CHAPTER 124, L.A.S. 1975, ETC.
 FOR THE DIRECTOR, DEPARTMENT OF TREASURY

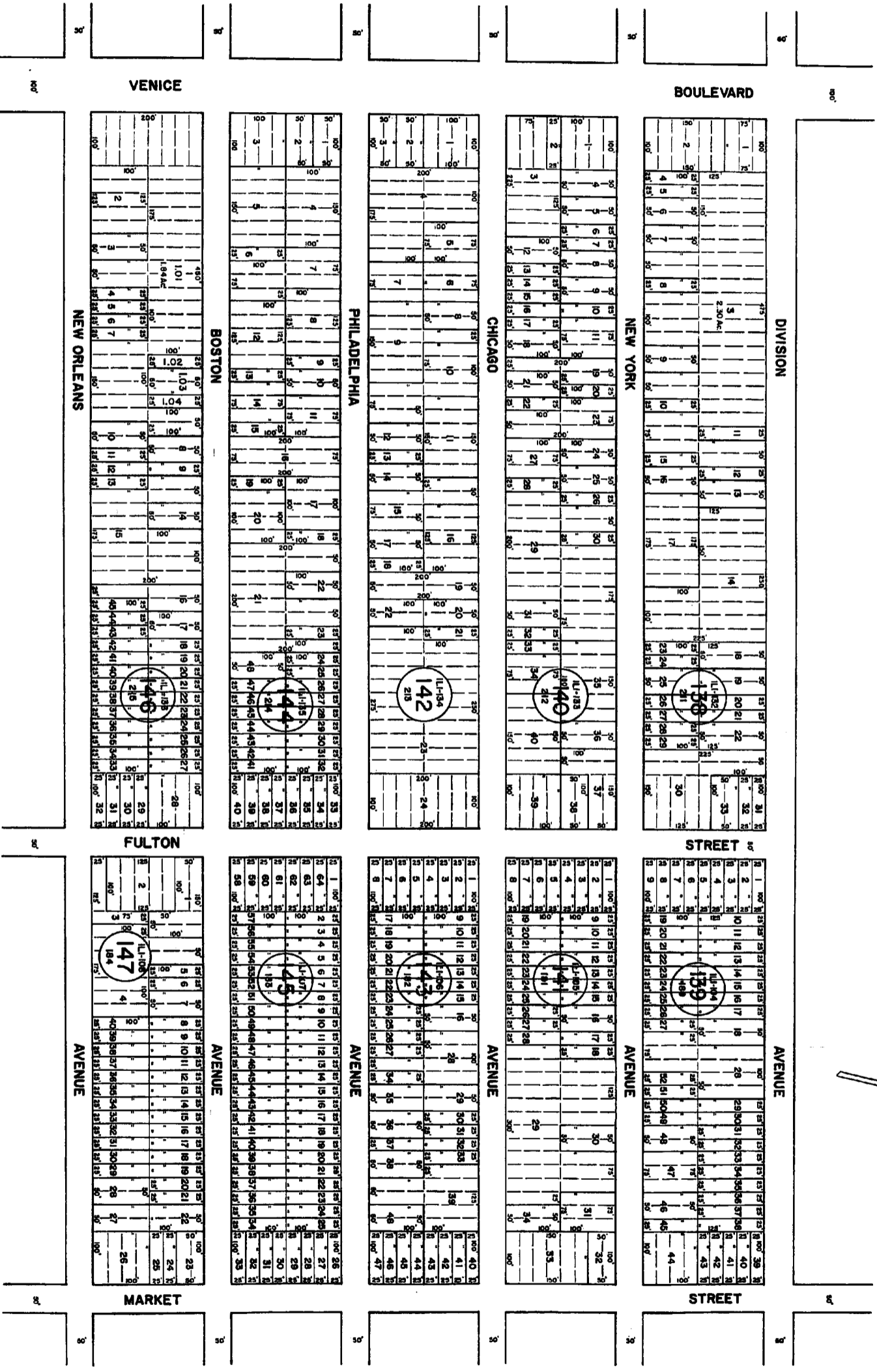
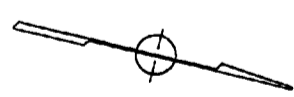
John J. Flynn
 CHIEF, TAX MAPS SECTION
 JAN. 22, 1977

DEPARTMENT OF THE TREASURY
 DIVISION OF TAXATION
 APPROVED AS A TAX MAP PURSUANT TO THE
 PROVISIONS OF CHAPTER 124, L.A.S. 1975, ETC.
 FOR THE DIRECTOR, DEPARTMENT OF TREASURY

J. J. Flynn
 CHIEF, TAX MAPS SECTION
 JAN. 18, 1977

TAX MAP
 TOWNSHIP OF HAMILTON
 ATLANTIC COUNTY, NEW JERSEY
 SCALE: 1" = 100'
 RONALD J. PRICE
 REGISTRAR
 DATE: JUNE 1, 1977

See Adjoining Sheet 5.02



See Adjoining Sheet 5.04

NOTE: LETTERS "L" INDICATE NUMBERS ON MAP OF INDUSTRIAL LAND COMPANY

See Adjoining Sheet 5.07

Local, subject to approval of the Township, Division of Public Utility Branch, Atlantic County, New Jersey, is hereby authorized to acquire the right of way for the construction of a public utility branch for the purpose of providing water service to the area shown on this map. The acquisition of the right of way is necessary for the construction of the branch and is in the public interest.

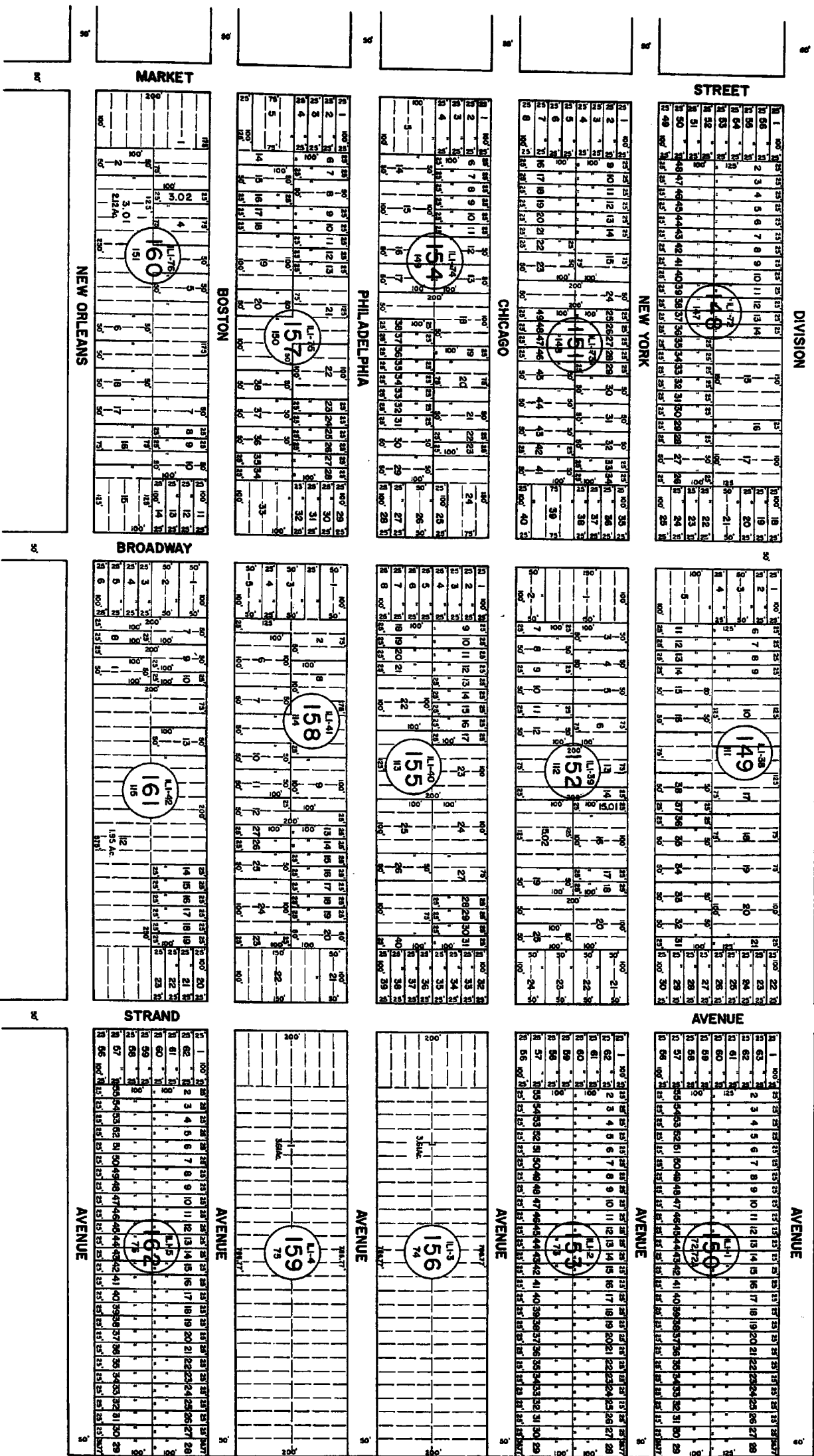
Ronald J. Price
 TOWNSHIP ENGINEER
 ATLANTIC COUNTY, NEW JERSEY
 DATE: JUNE 1, 1977

STATEMENT OF THE TOWNSHIP ENGINEER, ATLANTIC COUNTY, NEW JERSEY, in support of the acquisition of the right of way for the construction of a public utility branch for the purpose of providing water service to the area shown on this map. The acquisition of the right of way is necessary for the construction of the branch and is in the public interest.

Ronald J. Price
 TOWNSHIP ENGINEER
 ATLANTIC COUNTY, NEW JERSEY
 DATE: JUNE 1, 1977

TAX MAP
 TOWNSHIP OF HAMILTON
 ATLANTIC COUNTY, NEW JERSEY
 SCALE: 1" = 100'
 DATE: JUNE 1, 1977

RONALD J. PRICE
 TOWNSHIP ENGINEER
 ATLANTIC COUNTY, NEW JERSEY



NOTE: LETTERS "L" INDICATE NUMBERS ON MAP OF INDUSTRIAL LAND COMPANY.

NEW JERSEY DEPARTMENT OF THE TREASURY
 LOCAL TAXES AND INDUSTRIAL LANDS DIVISION
 1500-1505 COMPTON PLAZA, LANSING, MICHIGAN
 FOR THE NEW JERSEY DIVISION OF TAXATION

Simon S. Altman P.E. & L.L.C.
 1500-1505 COMPTON PLAZA, LANSING, MICHIGAN
 DIVISION OF TAXATION, NO. 554

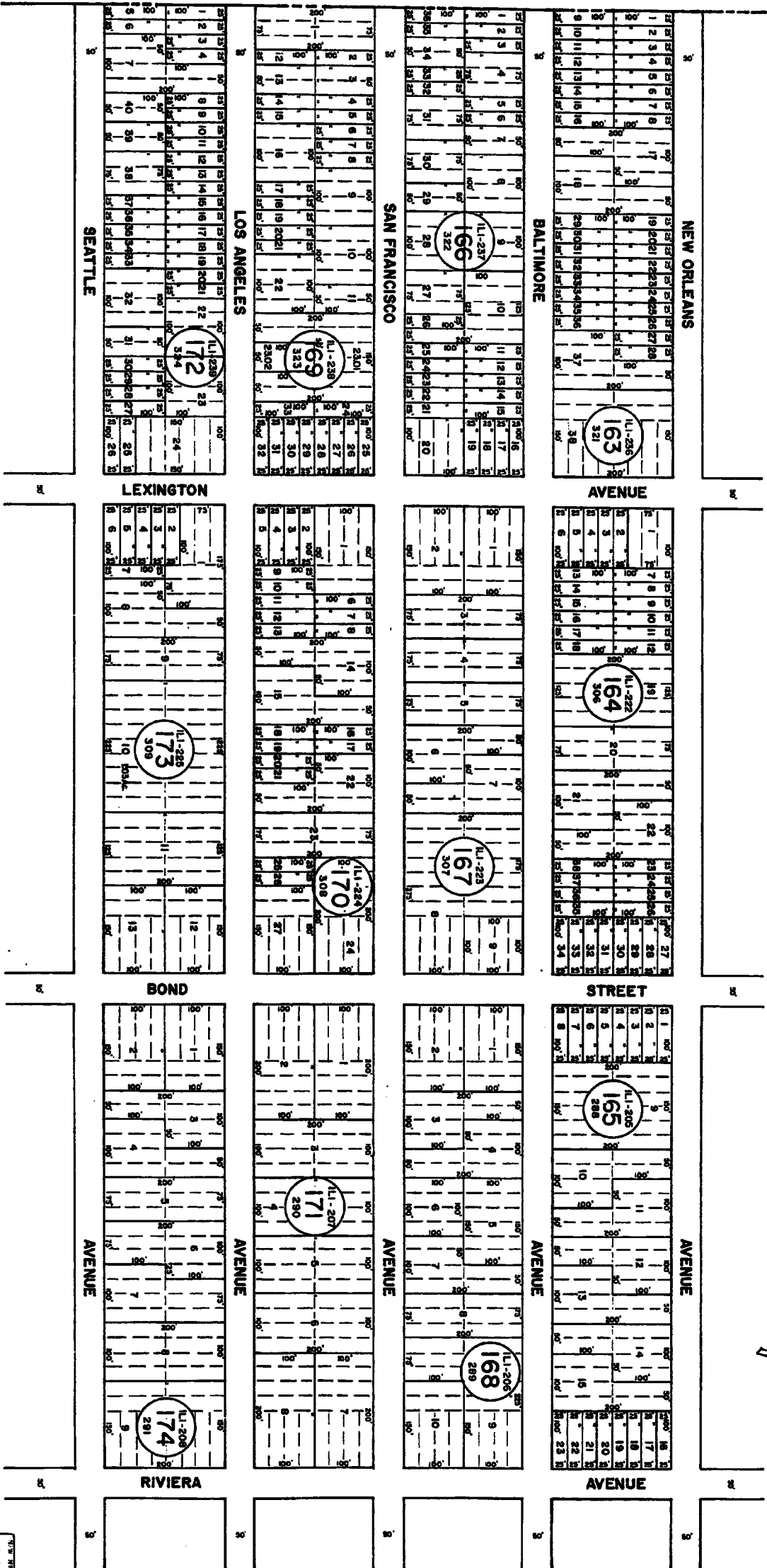
NEW JERSEY DEPARTMENT OF THE TREASURY
 LOCAL TAXES AND INDUSTRIAL LANDS DIVISION
 1500-1505 COMPTON PLAZA, LANSING, MICHIGAN
 FOR THE NEW JERSEY DIVISION OF TAXATION

J. J. Deane P.E. & L.L.C.
 1500-1505 COMPTON PLAZA, LANSING, MICHIGAN
 DIVISION OF TAXATION, NO. 578

TAX MAP
TOWNSHIP OF HAMILTON
 ATLANTIC COUNTY, NEW JERSEY
 SCALE: 1" = 100'
 RONALD J. PRICE
 RESEARCHVILLE, PA.
 P.L. 1977-118

DATE: JUNE 1, 1977

ATLANTIC COUNTY
BUENA VISTA TOWNSHIP



NOTE: LETTERS "L" INDICATES NUMBER ON MAP OF INDUSTRIAL LAND COMPANY

See Adjoining Sheet 14.01

NEW JERSEY DEPARTMENT OF TREASURY
LOCAL PROPERTY TAXATION
APPROVED AS A PUBLIC UTILITY SERVICE
PROJECT OF CHARTERED TOWNSHIP TO THE
FOR THE DISTRICT OF BUENA VISTA
BY: *R. J. Price* DEPUTY CLERK
DATE: JUNE 1, 1977

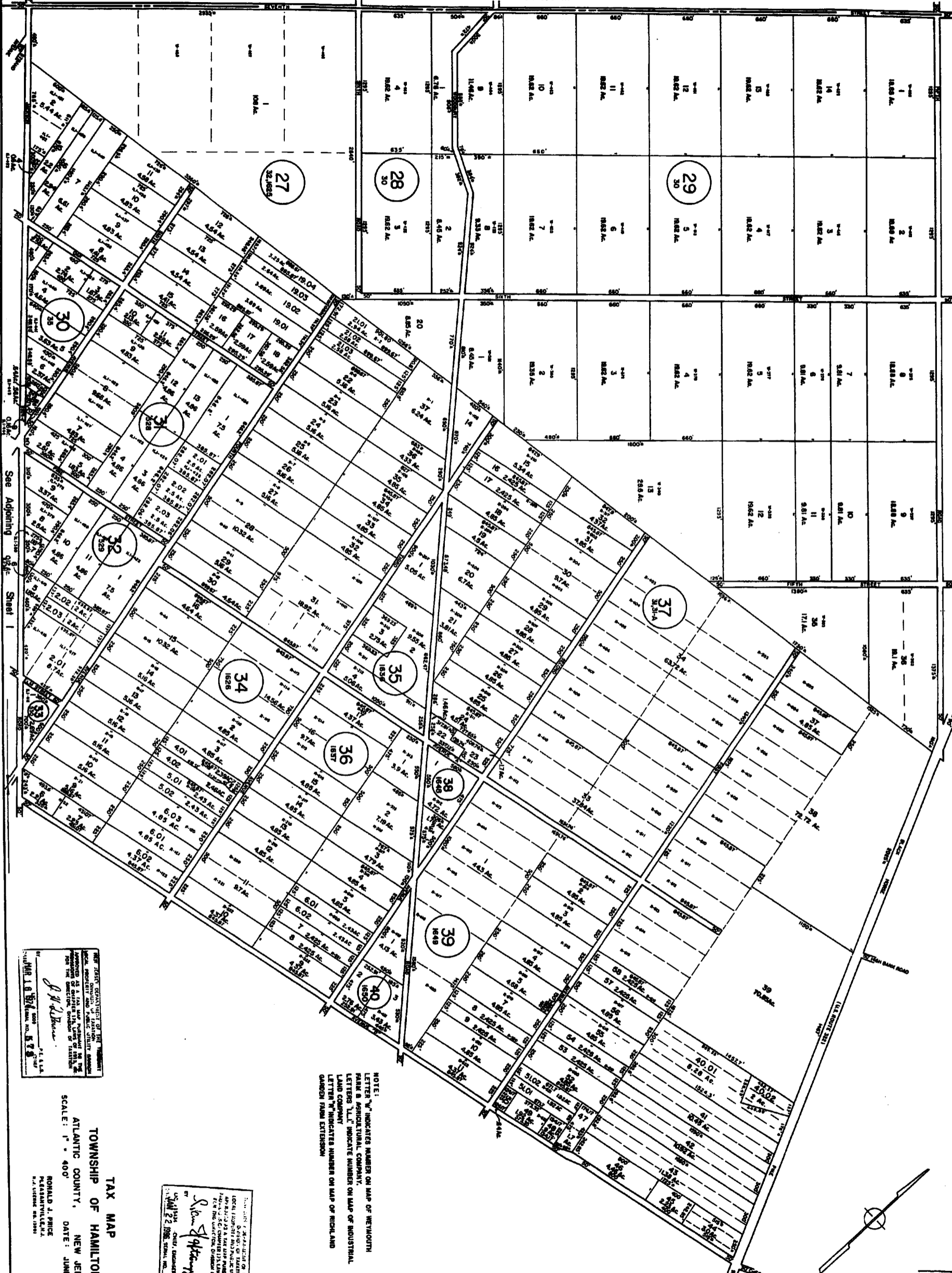
TAX MAP
TOWNSHIP OF HAMILTON
ATLANTIC COUNTY, NEW JERSEY
SCALE: 1" = 100'
DATE: JUNE 1, 1977

RONALD J. PRICE
PLANNING CLERK
P.O. BOX 1000
NEW JERSEY 08001

NEW JERSEY DEPARTMENT OF TREASURY
LOCAL PROPERTY TAXATION
APPROVED AS A PUBLIC UTILITY SERVICE
PROJECT OF CHARTERED TOWNSHIP TO THE
FOR THE DISTRICT OF BUENA VISTA
BY: *R. J. Price* DEPUTY CLERK
DATE: JUNE 1, 1977

See Adjoining Sheet 5.06

ATLANTIC COUNTY
BUENA VISTA TOWNSHIP



See Adjoining Sheet 3

See Adjoining Sheet 7

REVISIONS
WPA 2-4-88

2
6

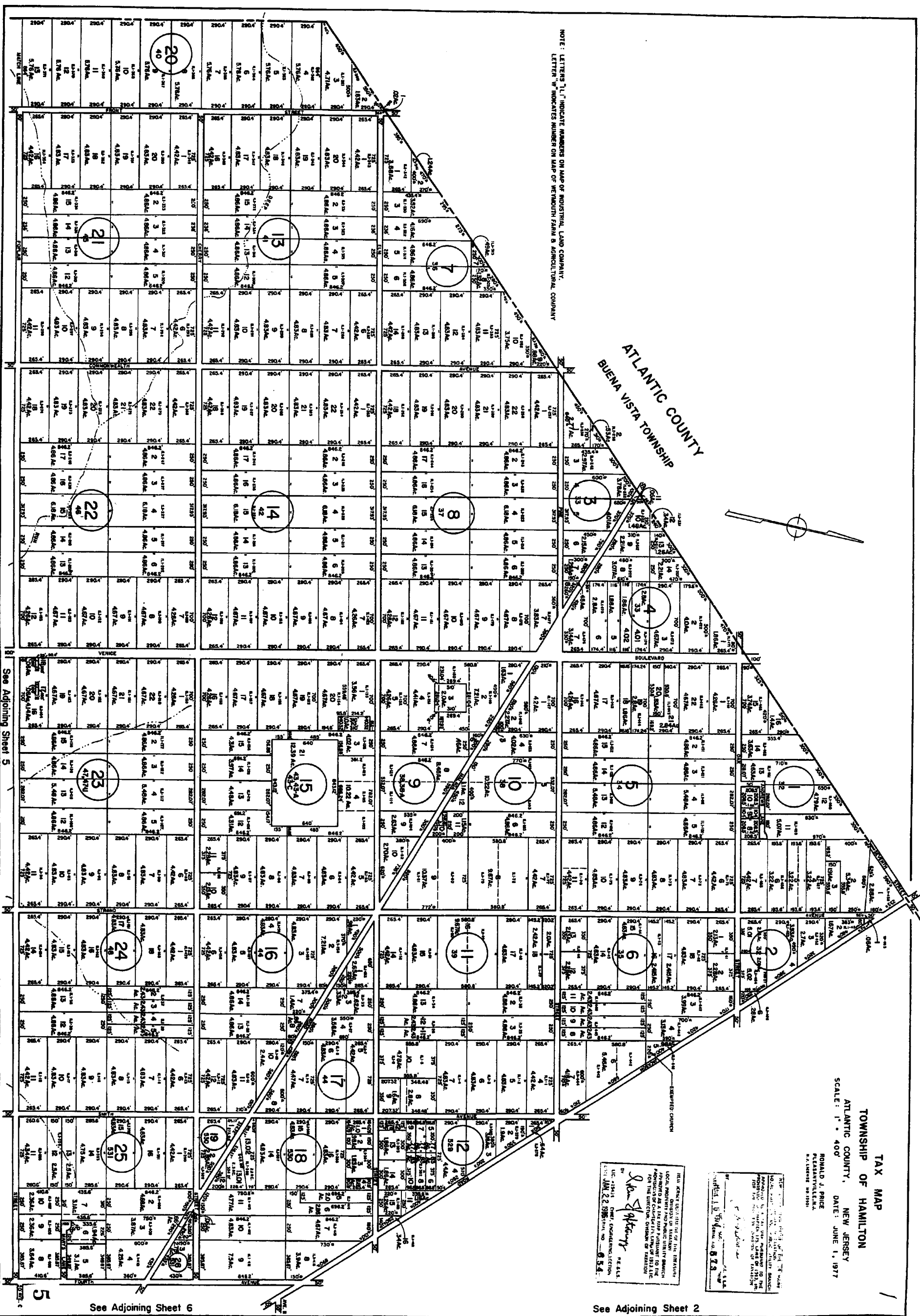
NOTE:
LETTER "W" INDICATES NUMBER ON MAP OF NEWMOUTH
FARM & AGRICULTURAL COMPANY.
LETTERS "L" INDICATE NUMBER ON MAP OF INDUSTRIAL
LAND COMPANY.
LETTER "R" INDICATES NUMBER ON MAP OF RICHLAND
GARDEN FARM EXTENSION

Robert J. Price
PLANNING
LOCAL ENGINEERING DESIGN
1000 N. 10TH ST. SUITE 200
PHILADELPHIA, PA. 19107
TEL. 215-381-1100

NOTED: COUNTY OF ATLANTIC
LOCAL PROPERTY TAX MAPS
APPROVED AS TO THE MAP AND THE
LOCAL PROPERTY TAX MAPS
FOR THE COUNTY OF ATLANTIC
JUNE 1, 1977

TAX MAP
TOWNSHIP OF HAMILTON
ATLANTIC COUNTY, NEW JERSEY
SCALE: 1" = 400'
DATE: JUNE 1, 1977
RONALD J. PRICE
RESIDENTIAL

See Adjoining Sheet 6



NOTE: LETTERS "I," INDICATE NUMBERS ON MAP OF INDUSTRIAL LAND COMPANY.
 LETTERS "W" INDICATES NUMBER ON MAP OF WETMOULT FARM & AGRICULTURAL COMPANY.

ATLANTIC COUNTY
 BUENA VISTA TOWNSHIP



TAX MAP
 TOWNSHIP OF HAMILTON
 ATLANTIC COUNTY, NEW JERSEY
 SCALE: 1" = 400'
 RONALD J. PRICE
 PRESIDENT/CLERK
 P.O. BOX 1000
 DATE: JUNE 1, 1977

THIS MAP WAS PREPARED BY THE TOWNSHIP LOCAL BOARD OF TAXATION AND IS SUBJECT TO THE APPROVAL OF THE BOARD OF TAXATION. ANY CHANGES TO THIS MAP SHALL BE MADE BY THE BOARD OF TAXATION.
 BY: *Ronald J. Price*
 RONALD J. PRICE, PRESIDENT/CLERK
 DATE: JAN 22 1977

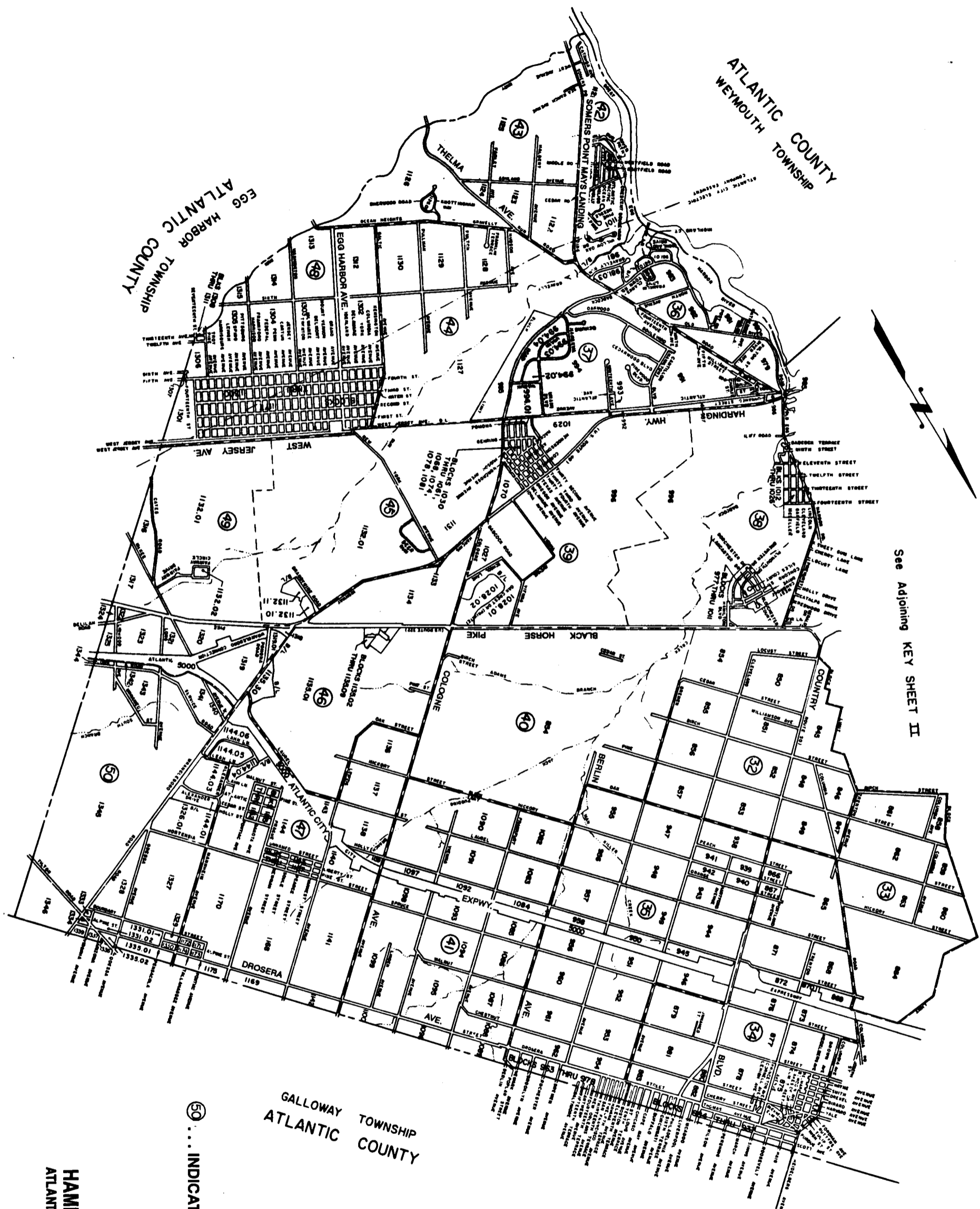
THIS MAP WAS PREPARED BY THE TOWNSHIP LOCAL BOARD OF TAXATION AND IS SUBJECT TO THE APPROVAL OF THE BOARD OF TAXATION. ANY CHANGES TO THIS MAP SHALL BE MADE BY THE BOARD OF TAXATION.
 BY: *Ronald J. Price*
 RONALD J. PRICE, PRESIDENT/CLERK
 DATE: JAN 22 1977

See Adjoining Sheet 5

See Adjoining Sheet 6

See Adjoining Sheet 2

NOTES



ATLANTIC COUNTY
WEYMOUTH TOWNSHIP

Egg Harbor Township
ATLANTIC COUNTY

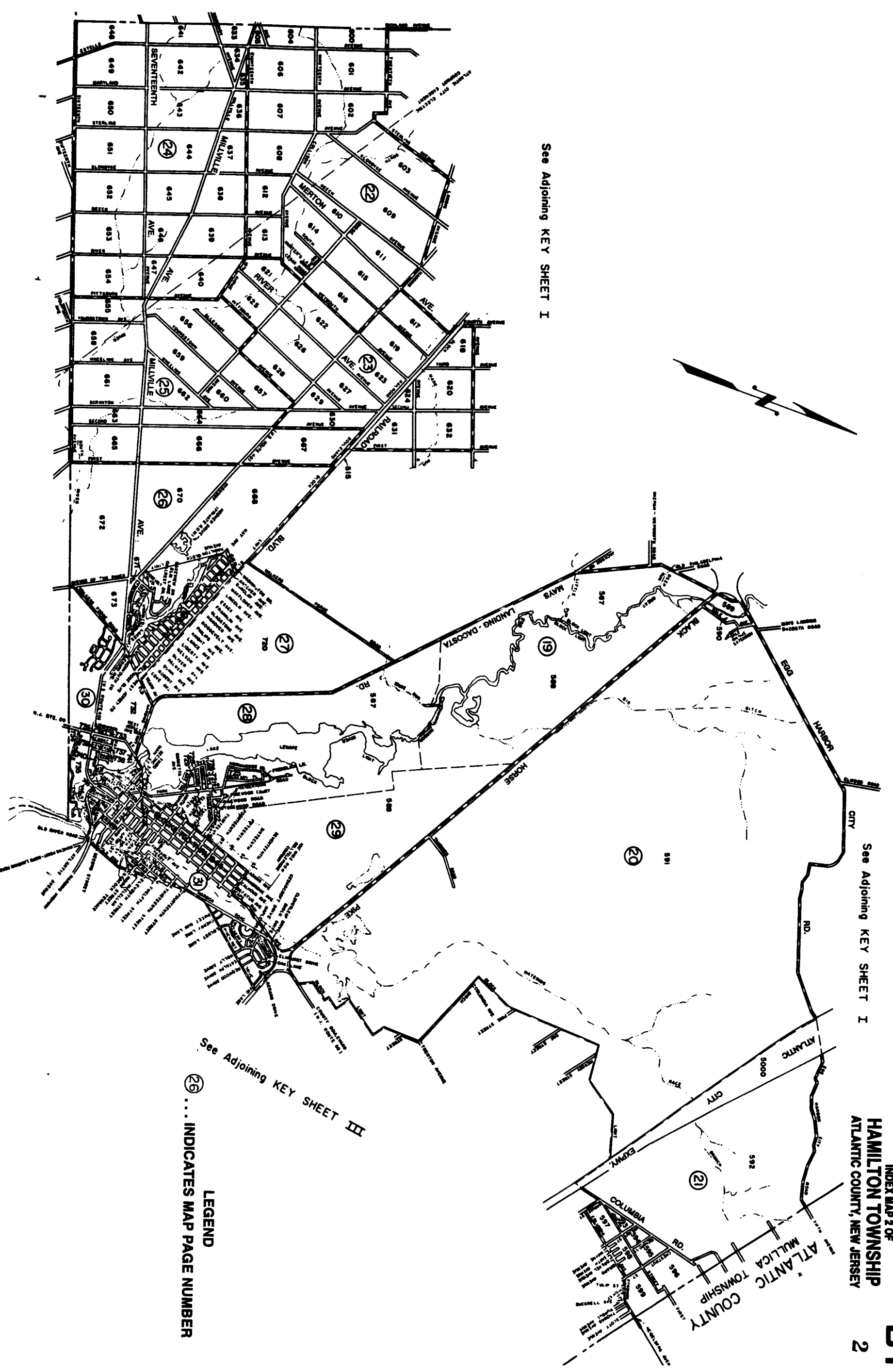
See Adjoining KEY SHEET II

GALLOWAY TOWNSHIP
ATLANTIC COUNTY

MULLICA TOWNSHIP
ATLANTIC COUNTY

LEGEND
50 ... INDICATES MAP PAGE NUMBER

INDEX MAP 3 OF
HAMILTON TOWNSHIP
ATLANTIC COUNTY, NEW JERSEY



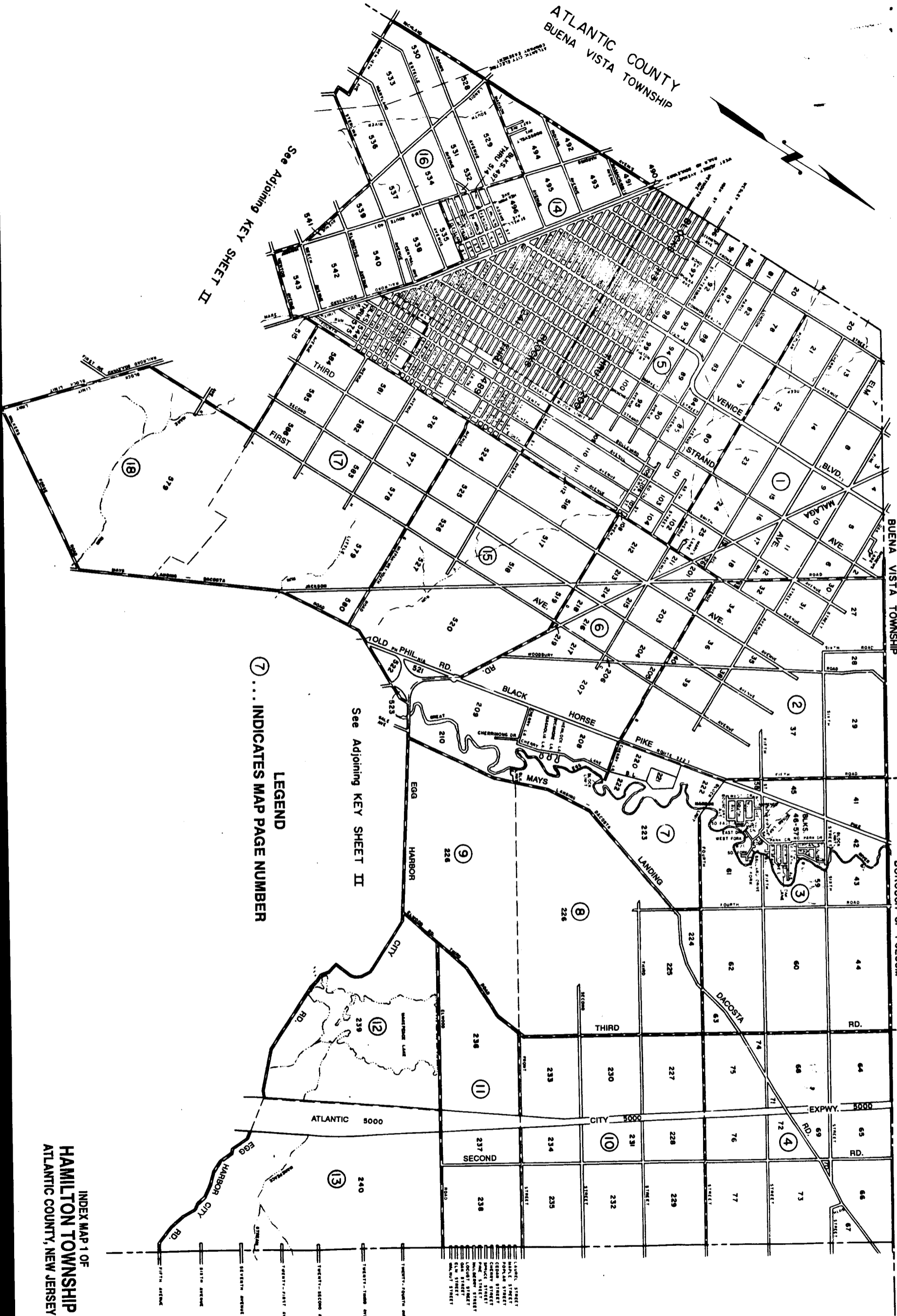
See Adjoining KEY SHEET I

See Adjoining KEY SHEET I

See Adjoining KEY SHEET III

LEGEND
②6 INDICATES MAP PAGE NUMBER

ATLANTIC COUNTY
BUENA VISTA TOWNSHIP



ATLANTIC COUNTY
BUENA VISTA TOWNSHIP

ATLANTIC COUNTY
BOROUGH OF FOLSOM

ATLANTIC COUNTY
TOWN OF HAMMONTON

MULLICA TOWNSHIP
ATLANTIC COUNTY

LEGEND
⑦ . . . INDICATES MAP PAGE NUMBER

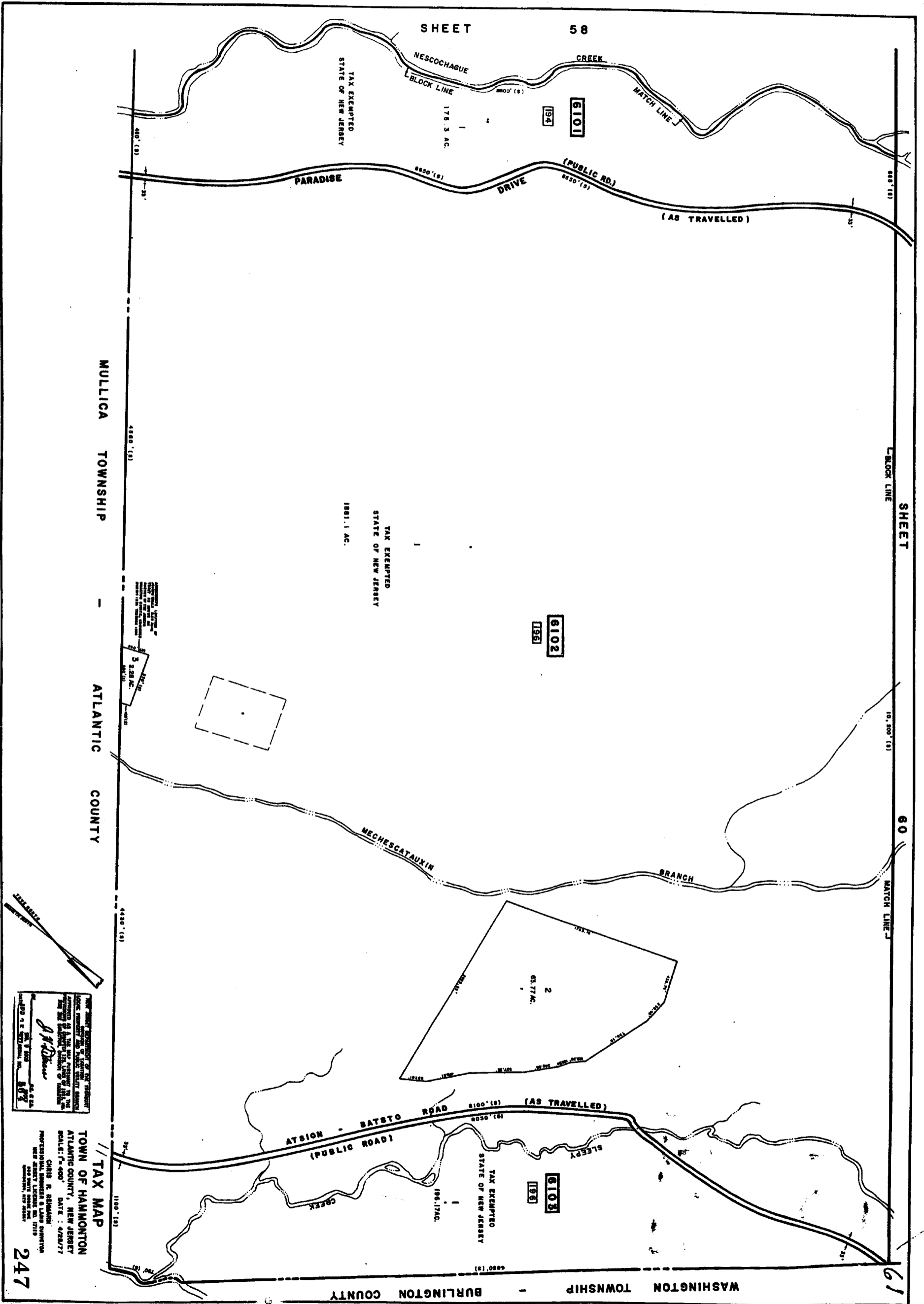
See Adjoining KEY SHEET II

See Adjoining KEY SHEET II

INDEX MAP 1 OF
HAMILTON TOWNSHIP
ATLANTIC COUNTY, NEW JERSEY

1977

12



MULLICA TOWNSHIP

ATLANTIC COUNTY

WASHINGTON TOWNSHIP BURLINGTON COUNTY

SHEET 58

SHEET 60

60

61

TAX MAP

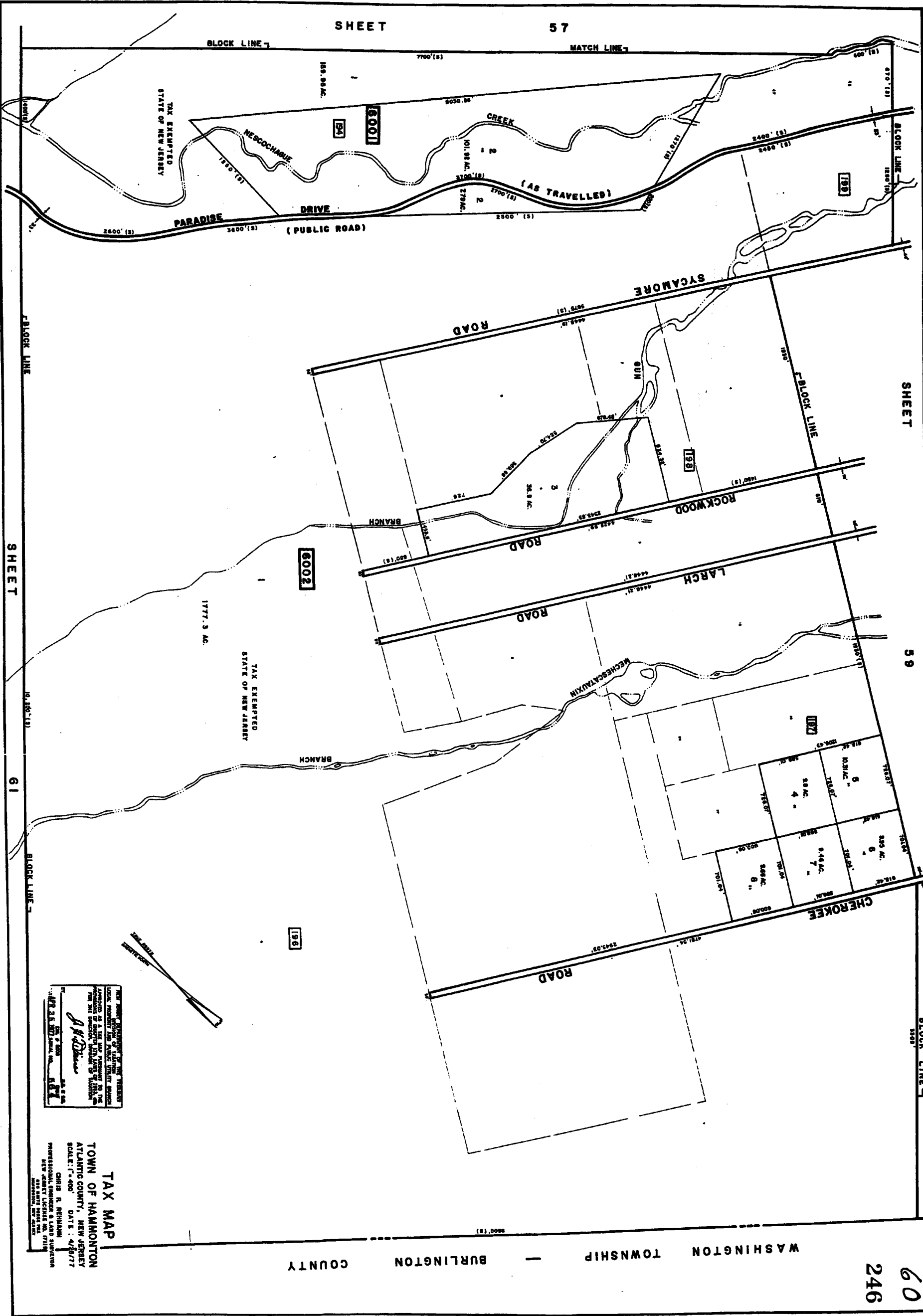
TOWN OF HAMMONTON

ATLANTIC COUNTY, NEW JERSEY

SCALE: 1" = 400' DATE: 4/20/77

CHAS. S. REISMAN, PROFESSIONAL SURVEYOR & LAND SURVEYOR, NEW JERSEY LICENSE NO. 7119

NEW JERSEY DEPARTMENT OF TREASURY
 LOCAL GOVERNMENT TAX MAPS
 DIVISION OF TAXATION
 100 N. 2ND ST., 10TH FLOOR
 TREASURY BLDG., TREASURY DIVISION
 PHILADELPHIA, PA. 19107
 215-567-2000
 215-567-2001
 215-567-2002
 215-567-2003
 215-567-2004
 215-567-2005
 215-567-2006
 215-567-2007
 215-567-2008
 215-567-2009
 215-567-2010
 215-567-2011
 215-567-2012
 215-567-2013
 215-567-2014
 215-567-2015
 215-567-2016
 215-567-2017
 215-567-2018
 215-567-2019
 215-567-2020
 215-567-2021
 215-567-2022
 215-567-2023
 215-567-2024
 215-567-2025
 215-567-2026
 215-567-2027
 215-567-2028
 215-567-2029
 215-567-2030
 215-567-2031
 215-567-2032
 215-567-2033
 215-567-2034
 215-567-2035
 215-567-2036
 215-567-2037
 215-567-2038
 215-567-2039
 215-567-2040
 215-567-2041
 215-567-2042
 215-567-2043
 215-567-2044
 215-567-2045
 215-567-2046
 215-567-2047
 215-567-2048
 215-567-2049
 215-567-2050
 215-567-2051
 215-567-2052
 215-567-2053
 215-567-2054
 215-567-2055
 215-567-2056
 215-567-2057
 215-567-2058
 215-567-2059
 215-567-2060
 215-567-2061
 215-567-2062
 215-567-2063
 215-567-2064
 215-567-2065
 215-567-2066
 215-567-2067
 215-567-2068
 215-567-2069
 215-567-2070
 215-567-2071
 215-567-2072
 215-567-2073
 215-567-2074
 215-567-2075
 215-567-2076
 215-567-2077
 215-567-2078
 215-567-2079
 215-567-2080
 215-567-2081
 215-567-2082
 215-567-2083
 215-567-2084
 215-567-2085
 215-567-2086
 215-567-2087
 215-567-2088
 215-567-2089
 215-567-2090
 215-567-2091
 215-567-2092
 215-567-2093
 215-567-2094
 215-567-2095
 215-567-2096
 215-567-2097
 215-567-2098
 215-567-2099
 215-567-2100



NEW JERSEY DEPARTMENT OF TREASURY
 LOCAL PROPERTY TAX DIVISION
 APPROVED AS A TRUE AND CORRECT COPY OF THE
 ORIGINAL RECORDS OF THE DEPARTMENT OF TREASURY
 FOR THE DIRECTOR, BUREAU OF LANDING
 J. H. [Signature]
 J. H. [Signature]
 J. H. [Signature]

TAX MAP
 TOWN OF HAMMONTON
 ATLANTIC COUNTY, NEW JERSEY
 SCALE: 1" = 400' DATE: 4/29/77
 CHRIS R. NEWMAN
 PROFESSIONAL ENGINEER & LAND SURVEYOR
 1000 WEST 10TH STREET
 HAMMONTON, NEW JERSEY

WASHINGTON TOWNSHIP - BURLINGTON COUNTY

60
246

SHEET

56

WATERFORD TOWNSHIP CAMDEN COUNTY

PARADISE DRIVE (PUBLIC ROAD)

(AS TRAVELLED)

SYCAMORE ROAD

ROCKWOOD ROAD

LARCH ROAD

SHEET

60

NEW JERSEY DEPARTMENT OF TREASURY
 DIVISION OF TAXATION
 APPROVED AS A TAX MAP FOR THE TOWNSHIP OF WATERFORD, CAMDEN COUNTY, NEW JERSEY
 FOR THE YEAR ENDING DECEMBER 31, 1977
 J. H. Deane
 J.C. & L.L.
 1129 S.E. 10TH AVENUE, SUITE 200
 MIAMI, FLORIDA 33136
 5-6-77

TAX MAP

TOWNSHIP OF HAMMONTON

ATLANTIC COUNTY, NEW JERSEY

SCALE: 1" = 400' DATE: 4/25/77

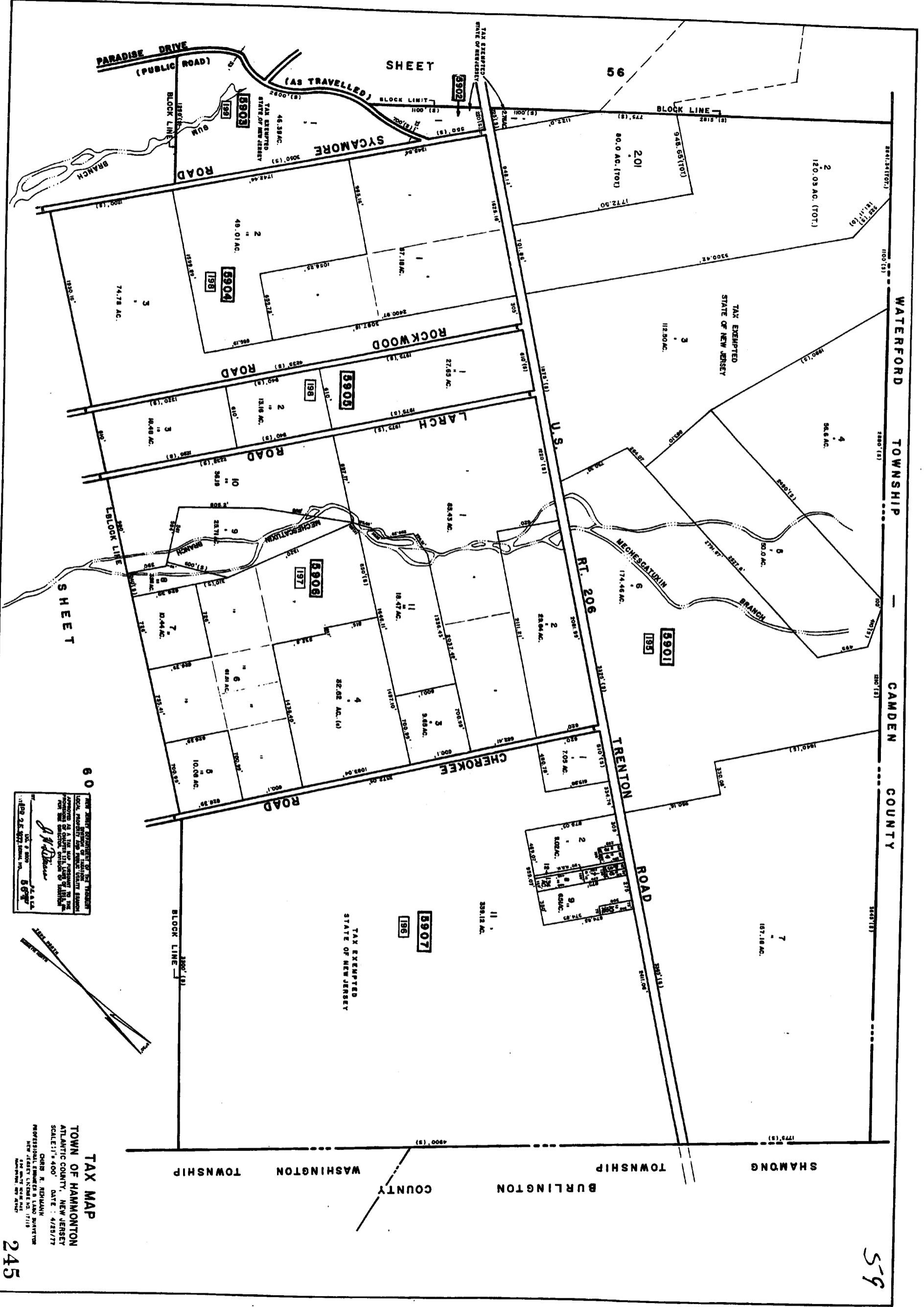
CHRIS R. NEWMAN
PROFESSIONAL ENGINEER & LAND SURVEYOR
NEW JERSEY LICENSE NO. 17115
HAMMONTON, NJ 08520

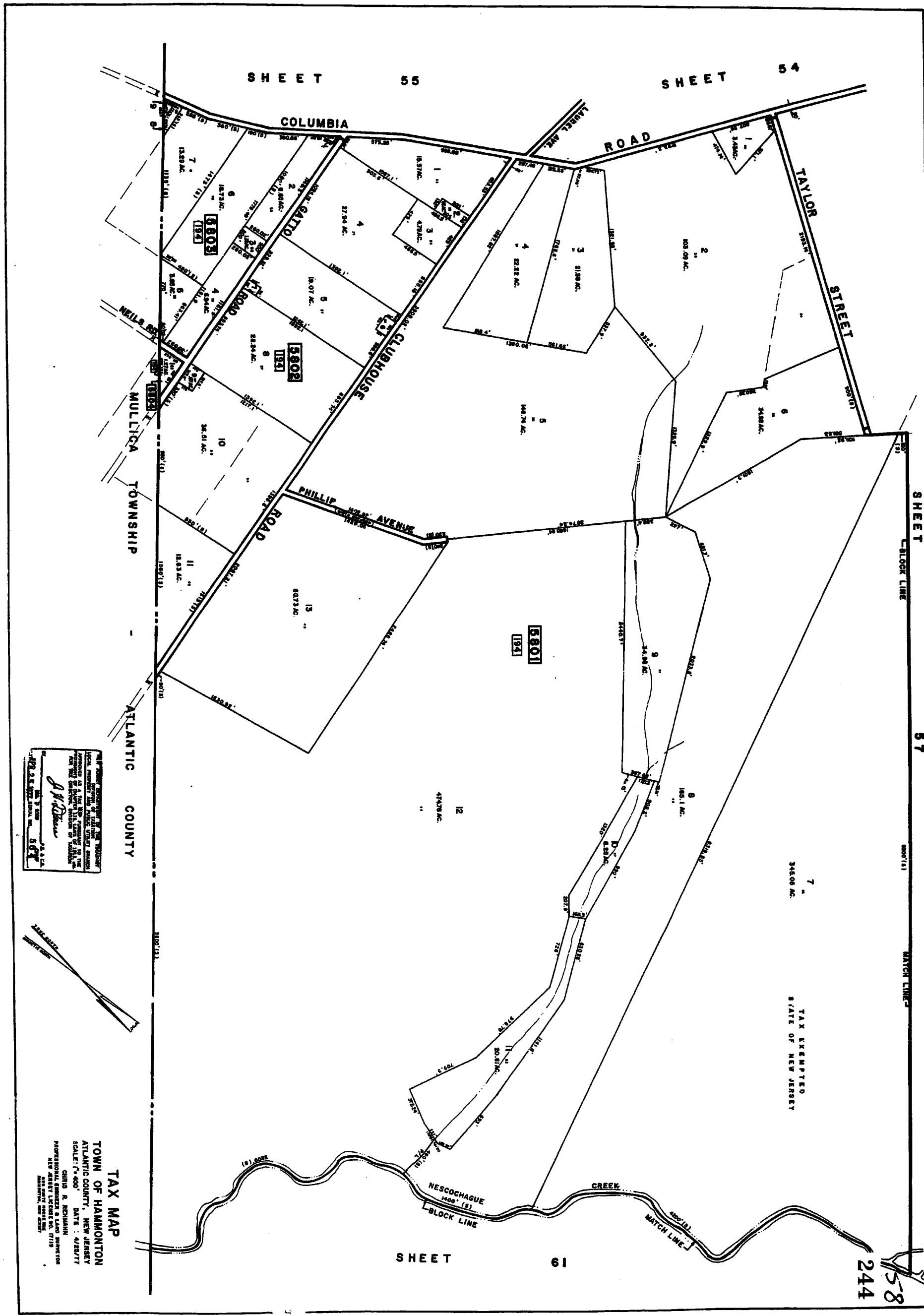
245

WASHINGTON TOWNSHIP BURLINGTON COUNTY

TOWNSHIP SHAMONG

5-9





SHEET 55

SHEET 54

SHEET 57

SHEET 61

244

COLUMBIA ROAD

ROAD

TAYLOR STREET

CLUBHOUSE ROAD

PHILLIP AVENUE

MULLICA ROAD

MULLICA TOWNSHIP

ATLANTIC COUNTY

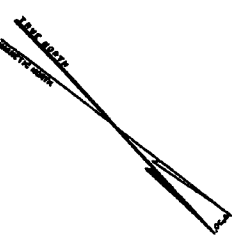
TAX EXEMPTED
STATE OF NEW JERSEY

NESSCOCHAGUE CREEK

THE TOWNSHIP ENGINEER OF THE TOWNSHIP OF MULLICA, NEW JERSEY, HAS APPROVED AS A TRUE AND CORRECT COPY OF THE ORIGINAL RECORDS OF THE TOWNSHIP ENGINEER'S OFFICE, AND HAS CAUSED THIS MAP TO BE PRINTED AND PUBLISHED.

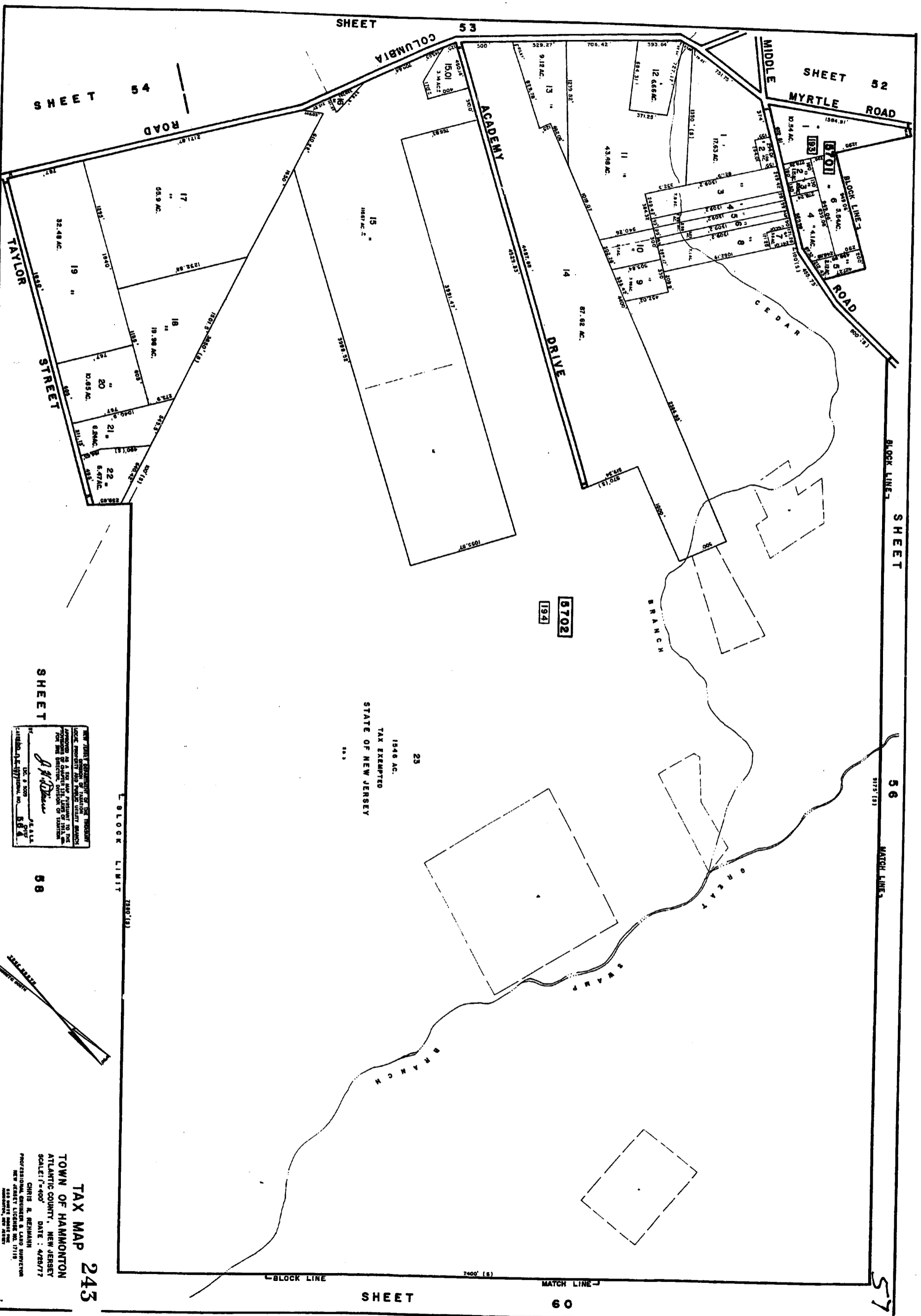
J. H. Deane
TOWNSHIP ENGINEER

ATLANTIC COUNTY, N. J.
MAY 1957



TAX MAP

TOWN OF HAMMONTON
ATLANTIC COUNTY, NEW JERSEY
SCALE: 1" = 400'
DATE: 4/28/77
CHRIS R. REICHMANN
PROFESSIONAL ENGINEER & LAND SURVEYOR
NEW JERSEY LICENSE NO. 17119
1000 W. 10TH ST., PHILADELPHIA, PA. 19107



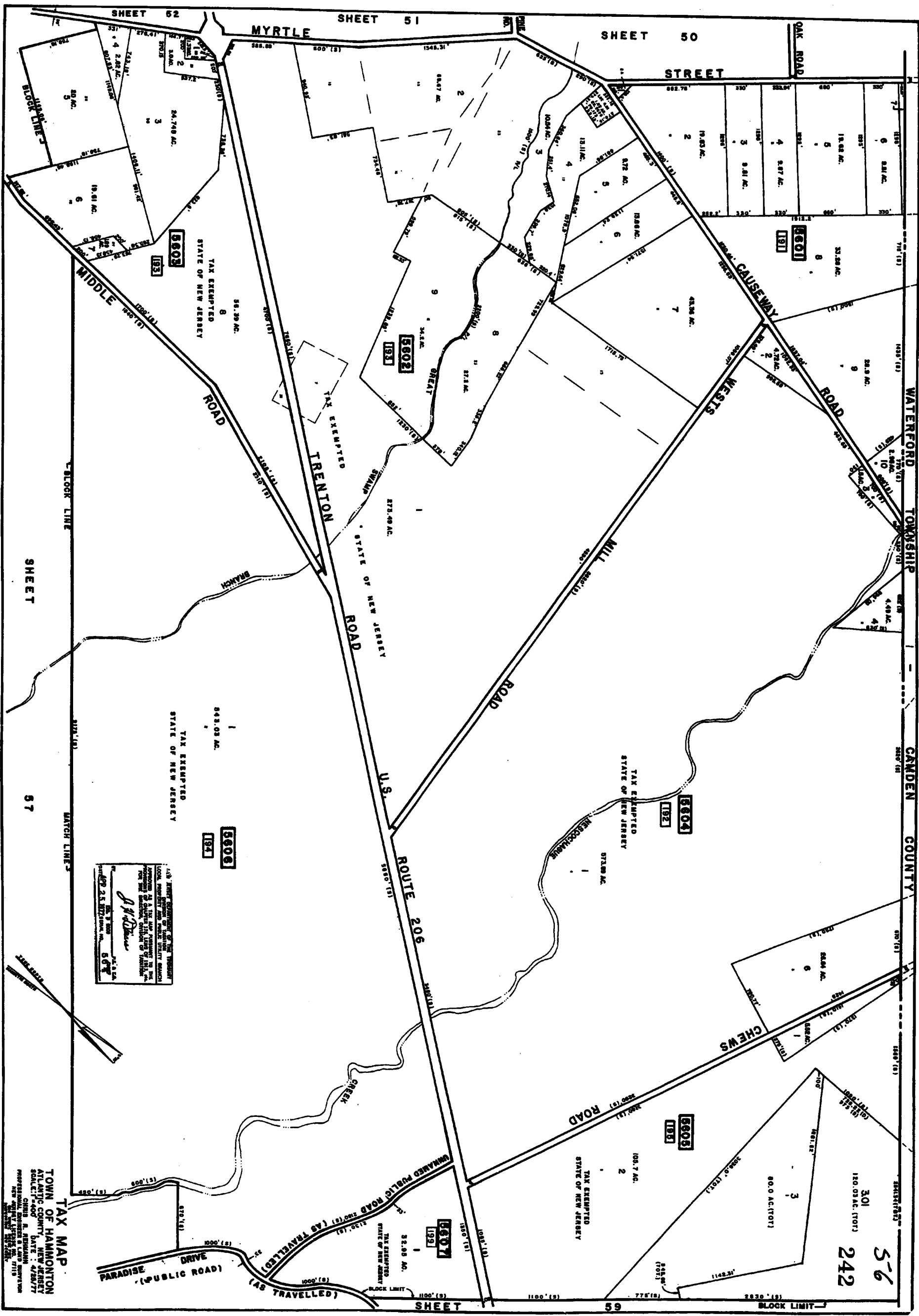
23
 1548 AC.
 TAX EXEMPTED
 STATE OF NEW JERSEY

6702
 1924

NEW JERSEY DEPARTMENT OF TREASURY
 LOCAL PROPERTY TAX MAPS
 LOCAL PROPERTY TAX MAPS
 FOR THE COUNTY OF HAMMONTON
 FOR THE DISTRICT OF TAYLOR
 BY
 J. H. [Signature]
 J. H. [Signature]
 J. H. [Signature]

TAX MAP 243
 TOWN OF HAMMONTON
 ATLANTIC COUNTY, NEW JERSEY
 SCALE: 1"=400'
 DATE: 4/25/77
 CHRIS R. REHWANN
 PROFESSIONAL ENGINEER & LAND SURVEYOR
 NEW JERSEY LICENSE NO. 17115

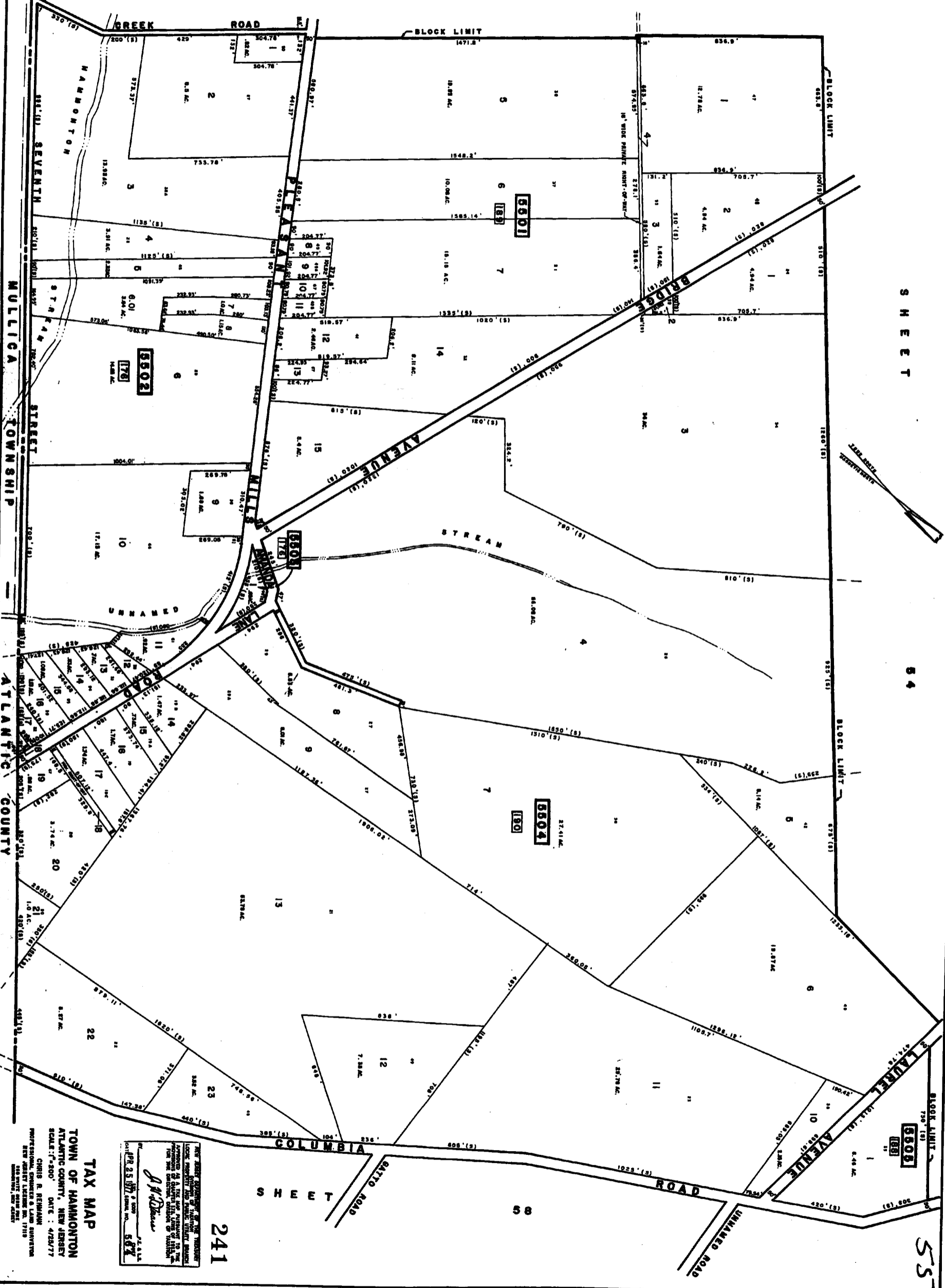
57



I, J. H. [Signature]
 Surveyor
 507
 23. [Address]
 [Additional illegible text]

TAX MAP
TOWN OF HAMMONTON
 ATLANTIC COUNTY, NEW JERSEY
 DATE: 4/25/77
 PROFESSIONAL SURVEYOR & LAND MEASUREMENT
 NEW JERSEY LICENSE NO. 5719

5-6
 242
 301
 120.03 AC. (T012)



NEW JERSEY DEPARTMENT OF TREASURY
 LOCAL GOVERNMENT TAX MAPS
 APPROVED BY THE BOARD OF TAXATION
 FOR THE COUNTY OF ATLANTIC COUNTY
 DATE: APR 25 1977
 58%

TAX MAP
TOWN OF HAMILTON
 ATLANTIC COUNTY, NEW JERSEY
 SCALE: 1"=200' DATE: 4/25/77
 CHRISTOPHER R. REINHARDT, SUPERVISOR
 NEW JERSEY DEPARTMENT OF TREASURY
 100 NORTH 2ND STREET
 TREASURY BUILDING, 2ND FLOOR
 PHILADELPHIA, PA. 19106

REV. 2-21-65
REV. 2-21-65

SEE SHEET 240

SHEET 48

SHEET 53

SHEET 54

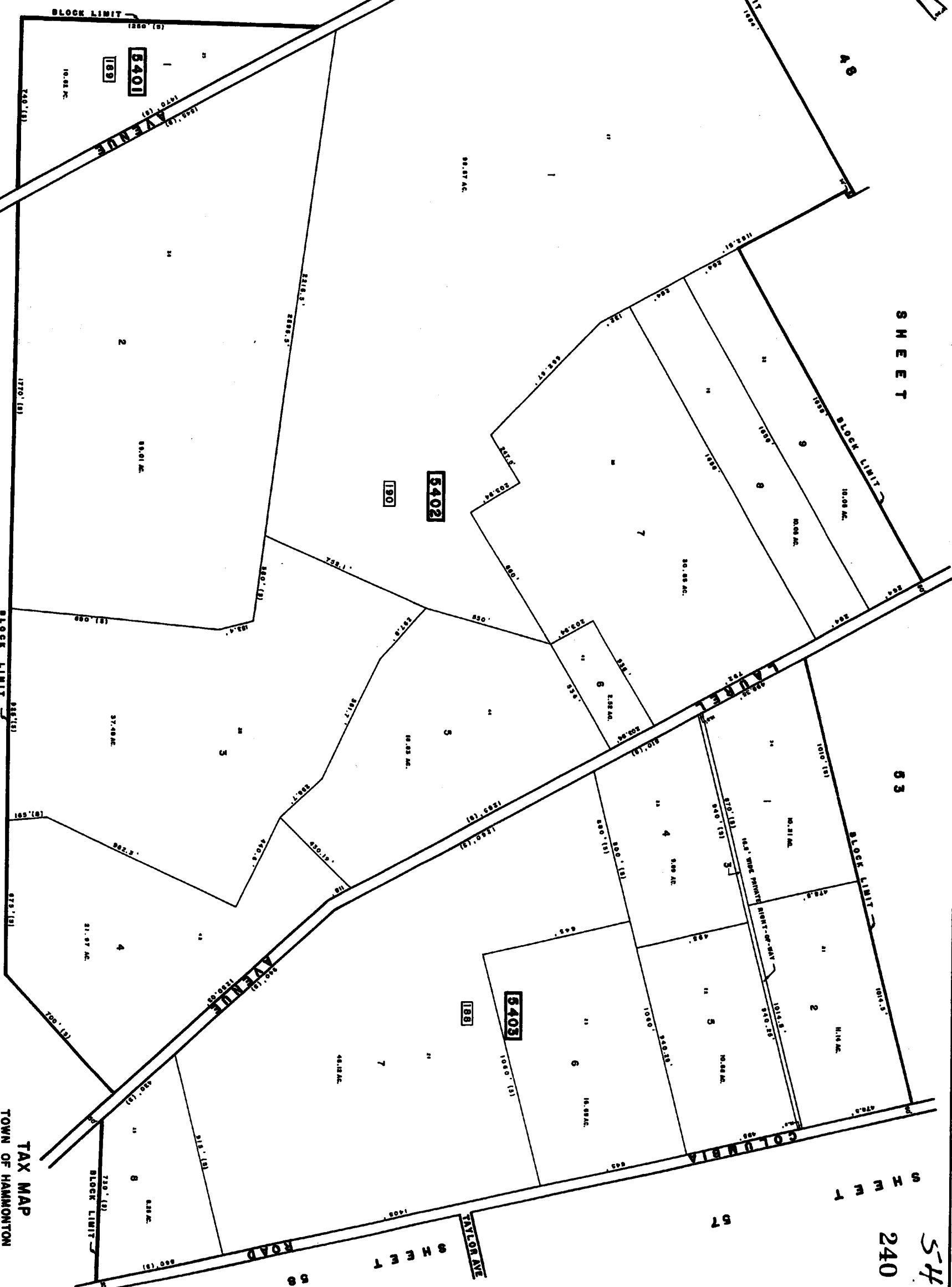
54
240

SHEET 57


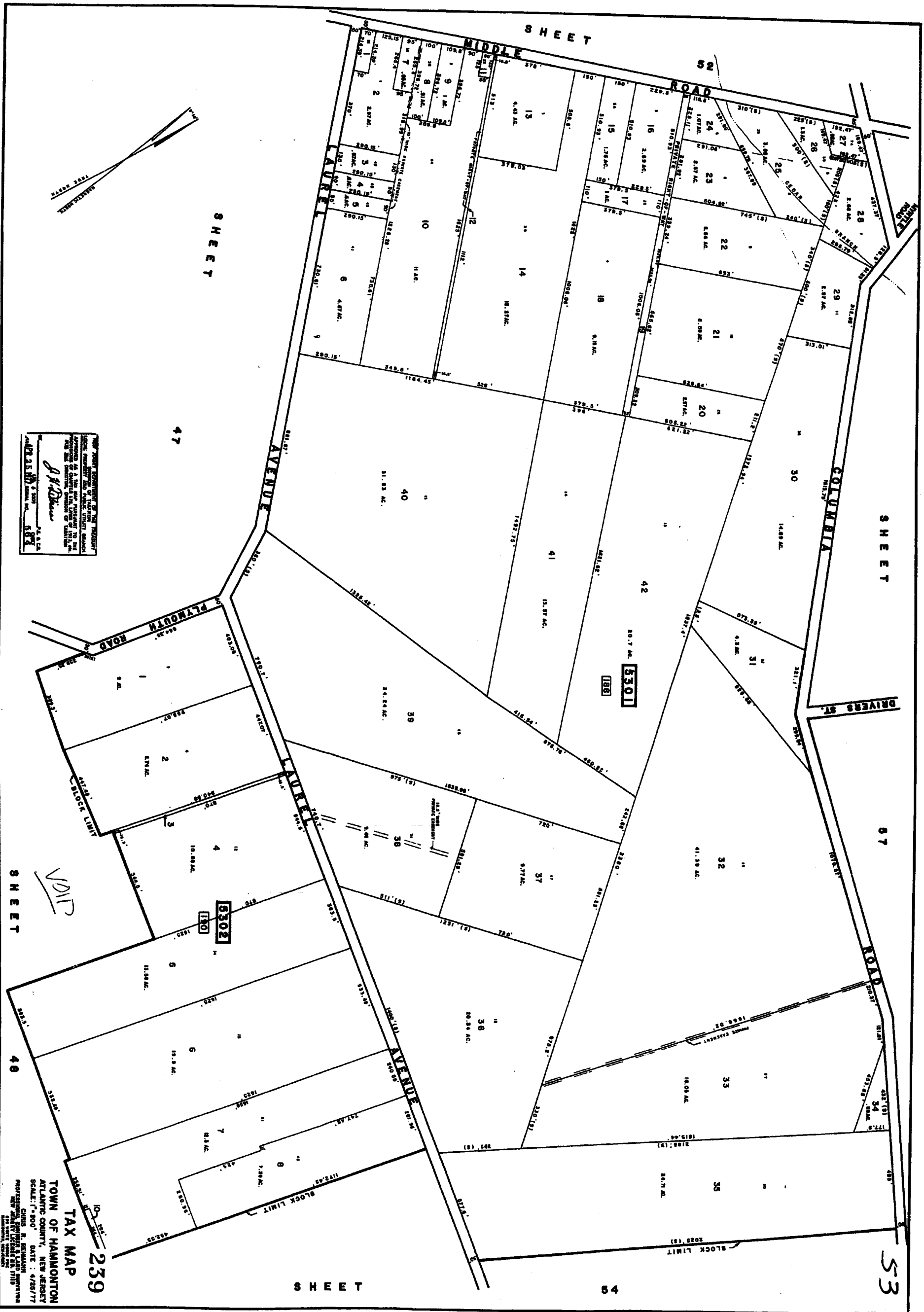
SHEET 58

SHEET 59

NEW JERSEY DEPARTMENT OF TREASURY
LOCAL GOVERNMENT TAX MAPS
FOR THE YEAR 1977
APPROVED BY THE DIRECTOR OF TAXATION
FOR THE COUNTY OF ATLANTIC COUNTY
DATE: 4/29/77
BY: [Signature]
NEW JERSEY DEPARTMENT OF TREASURY
100 N. MONTGOMERY ST., PHILADELPHIA, PA. 19106



TAX MAP
TOWN OF HAMMONTON
ATLANTIC COUNTY, NEW JERSEY
SCALE: 1"=200' DATE: 4/29/77
CHRIS N. REINHARDT
PROFESSIONAL ENGINEER & LAND SURVEYOR
NEW JERSEY LICENSE NO. 17119



SHEET

47

THE TOWNSHIP ENGINEER OF THE TOWNSHIP OF HAMMONTON, NEW JERSEY, HAS APPROVED AS A TRUE AND CORRECT COPY OF THE ORIGINAL RECORDS OF THE TOWNSHIP ENGINEER'S OFFICE, AND THE SAME ARE HEREBY FILED FOR PUBLIC USE.

J. H. Brown

TOWNSHIP ENGINEER

APR 21 1977

VDP

SHEET

48

TOWN OF HAMMONTON
 TAX MAP
 ATLANTIC COUNTY, NEW JERSEY
 SCALE: 1" = 500'
 DATE: 4/28/77

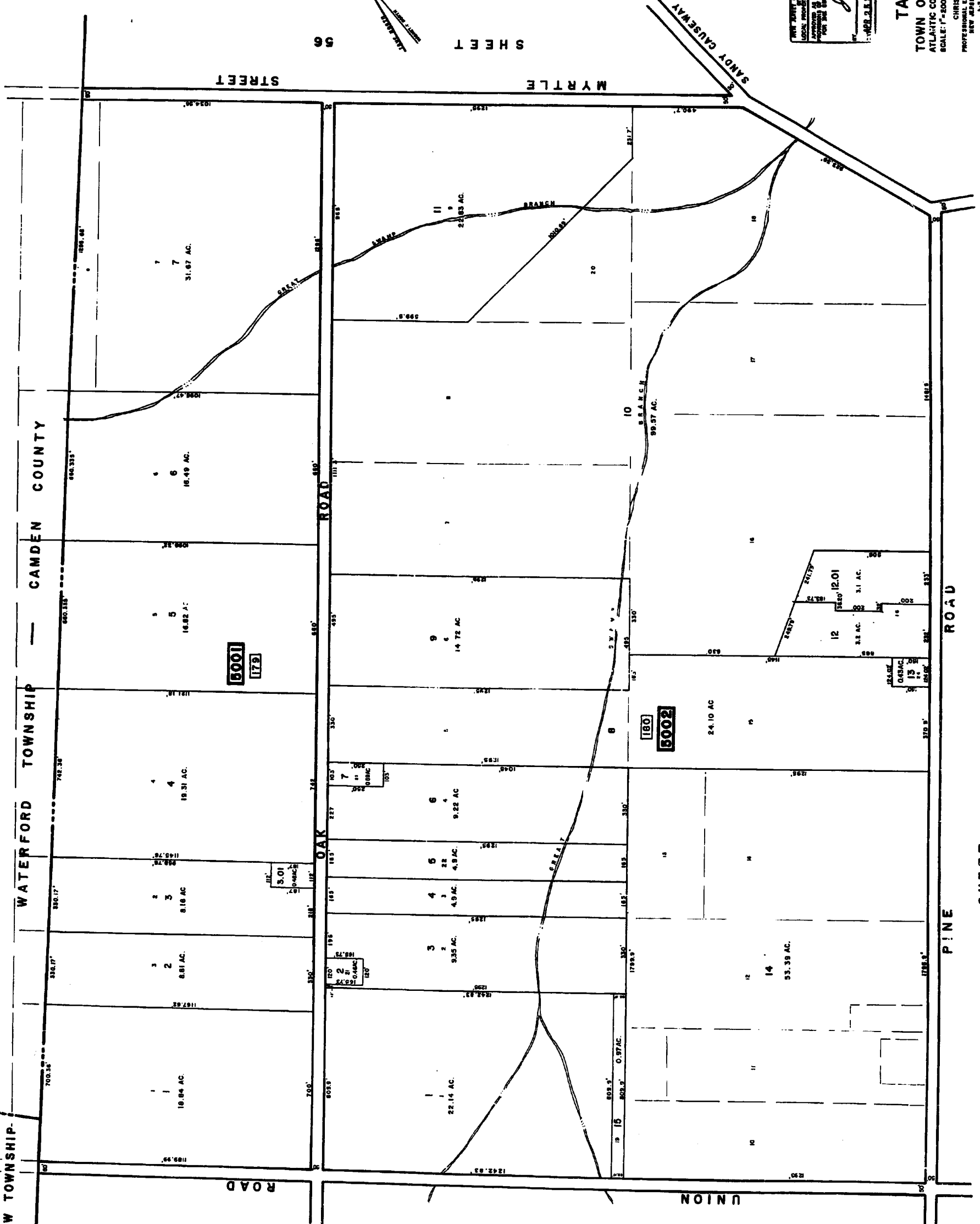
CHAS. R. BENJAMIN
 PROFESSIONAL ENGINEER IN LAND SURVEYING
 NEW JERSEY LICENSE NO. 17119

239

SHEET

52

53



NEW JERSEY COUNTY OF THE VINCENNY LOCAL PROPERTY TAX ASSESSMENT BRANCH APPROVED BY THE BOARD OF TAXATION AND APPEALS OF THE COUNTY OF ATLANTIC COUNTY, NEW JERSEY FOR THE QUARTER ENDING 6/30/77

Chris R. Rehrmann
Professional Engineer & Land Surveyor
New Jersey License No. 17119
Atlantic City, New Jersey

TAX MAP
TOWN OF HAJMONTON
ATLANTIC COUNTY, NEW JERSEY
SCALE: 1"=200' DATE: 4/83/77
CHRIS R. REHRMANN
PROFESSIONAL ENGINEER & LAND SURVEYOR
NEW JERSEY LICENSE NO. 17119
ATLANTIC CITY, NEW JERSEY

WATERFORD TOWNSHIP CAMDEN COUNTY

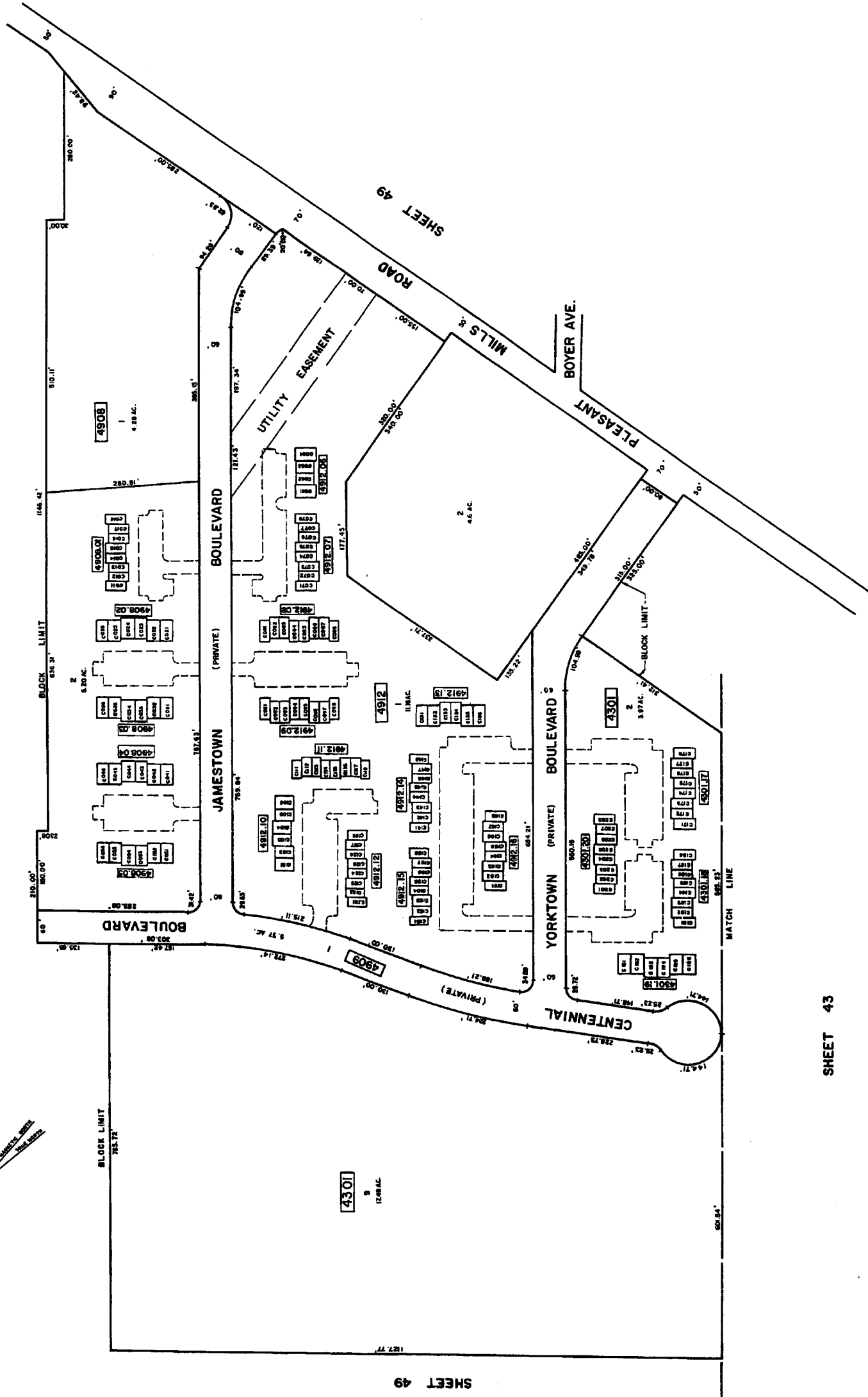
WINSLOW TOWNSHIP UNION PINE ROAD OAK ROAD MYRTLE STREET SANDY CREEK

44 SHEET

44 SHEET

49.01

SHEET 49

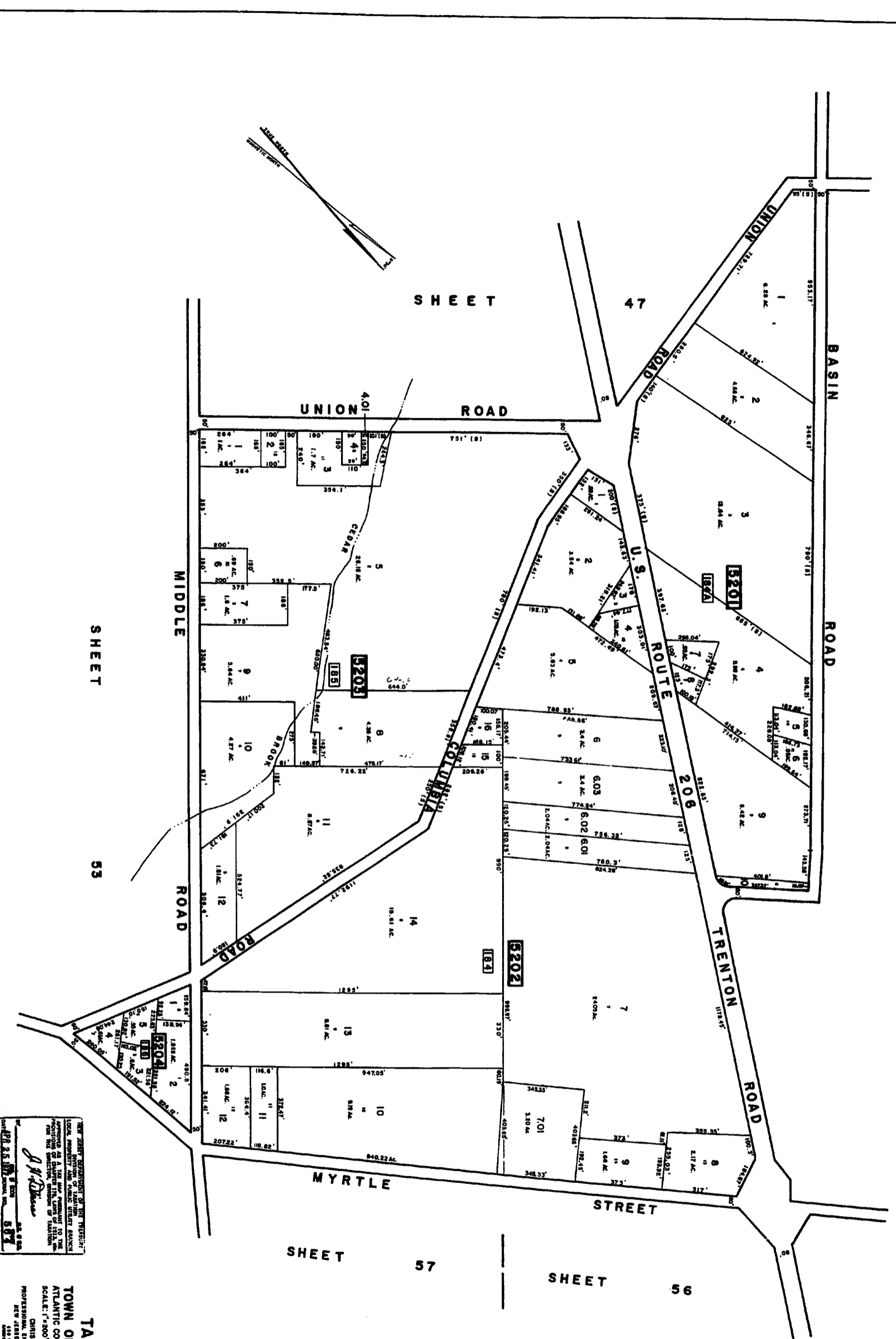


SHEET 49

SHEET 43

TAX MAP
 TOWN OF HAMMONTON
 ATLANTIC COUNTY, NEW JERSEY
 SCALE: 1" = 100' DATE: JULY, 1987
 CHRIS R. RENMANN
 PROFESSIONAL ENGINEER & LAND SURVEYOR
 NEW JERSEY LICENSE NO. 17119
 1000 WEST WASHINGTON STREET
 HANOVER, NEW JERSEY

SHEET 51

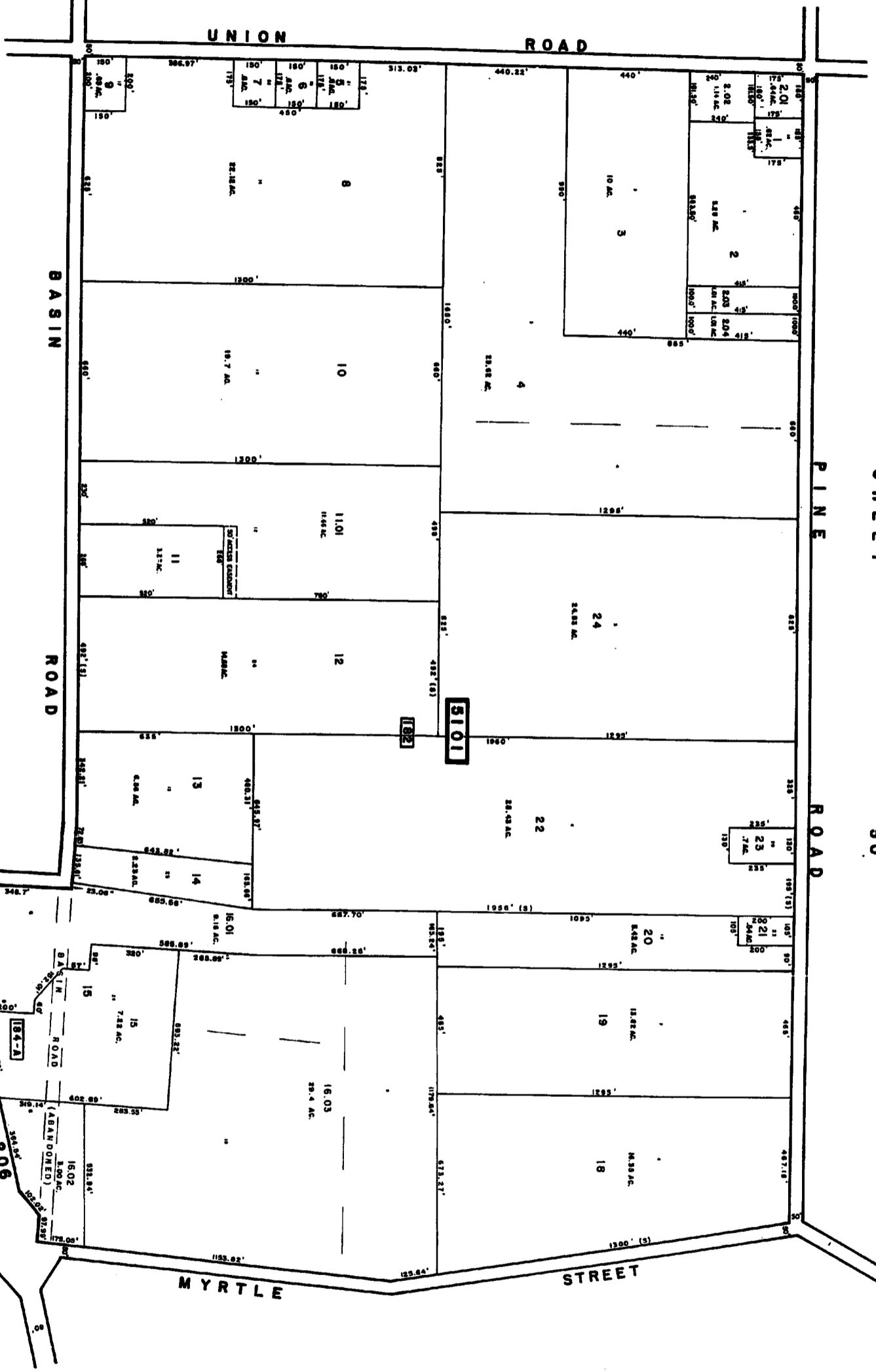


NEW JERSEY DEPARTMENT OF TREASURY
 LOCAL PROPERTY TAXATION DIVISION
 COUNTY OF ATLANTIC
 TOWN OF HAMMONTON
 DATE: 4/28/77
 SCALE: 1"=200'

TAX MAP
TOWN OF HAMMONTON
 ATLANTIC COUNTY, NEW JERSEY
 DATE: 4/28/77
 CHRIS S. BISHMAN
 PROFESSIONAL ENGINEER & LAND SURVEYOR
 NEW JERSEY LICENSE NO. 17119
 150 MAIN STREET
 HAMMONTON, NJ 08041

SHEET 45

UNION ROAD



SHEET 50

SHEET 56

SHEET 52

52

NEW JERSEY DEPARTMENT OF TREASURY
 COUNTY OF ATLANTIC
 TOWN OF HAMMONTON
 APPROVED AS A TAX MAP PURSUANT TO THE
 PROVISIONS OF THE TAX MAP ACT OF 1954
 AND THE ACT OF APRIL 22, 1968
 BY: *[Signature]*
 DATE: 4/28/77
 NEW JERSEY LICENSE NO. 17119
 ATLANTIC COUNTY, NEW JERSEY

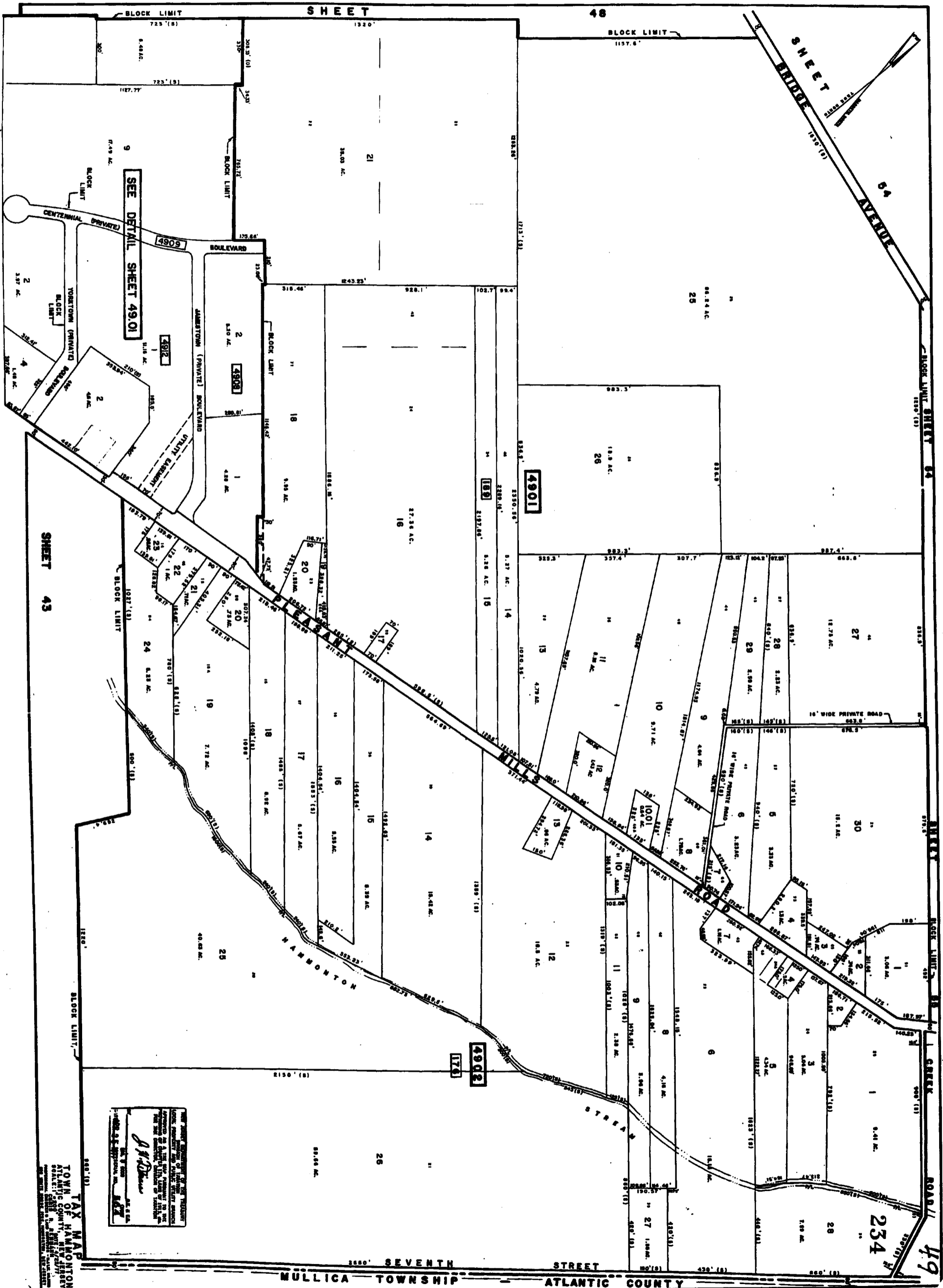
TAX MAP

TOWN OF HAMMONTON

ATLANTIC COUNTY, NEW JERSEY
 SCALE: 1"=500'
 DATE: 4/28/77
 CHAS. B. BERGLUND
 PROFESSIONAL LAND SURVEYOR
 NEW JERSEY LICENSE NO. 17119
 ATLANTIC COUNTY, NEW JERSEY

237

51



THE TOWN ENGINEER HAS THIS TO CERTIFY
 THAT THE PROPERTY AND PLATS SHOWN
 HEREON ARE AS SHOWN AND LISTED IN THE
 TAX MAPS AND PLATS FILED IN THE
 OFFICE OF THE TOWN ENGINEER.
 J. H. BROWN
 TOWN ENGINEER

TAX MAP
 TOWN OF HAMBURTON
 ATLANTIC COUNTY, N. J.
 1927

SEVENTH STREET
 MULLICA TOWNSHIP ATLANTIC COUNTY

234

49

48

SHEET

BLOCK LIMIT

BLOCK LIMIT

SHEET 54
BRIDGE
AVENUE

SEE DETAIL SHEET 49.01

SHEET 43

BLOCK LIMIT

BLOCK LIMIT

BLOCK LIMIT

BLOCK LIMIT

BLOCK LIMIT

BLOCK LIMIT

BLOCK LIMIT

BLOCK LIMIT

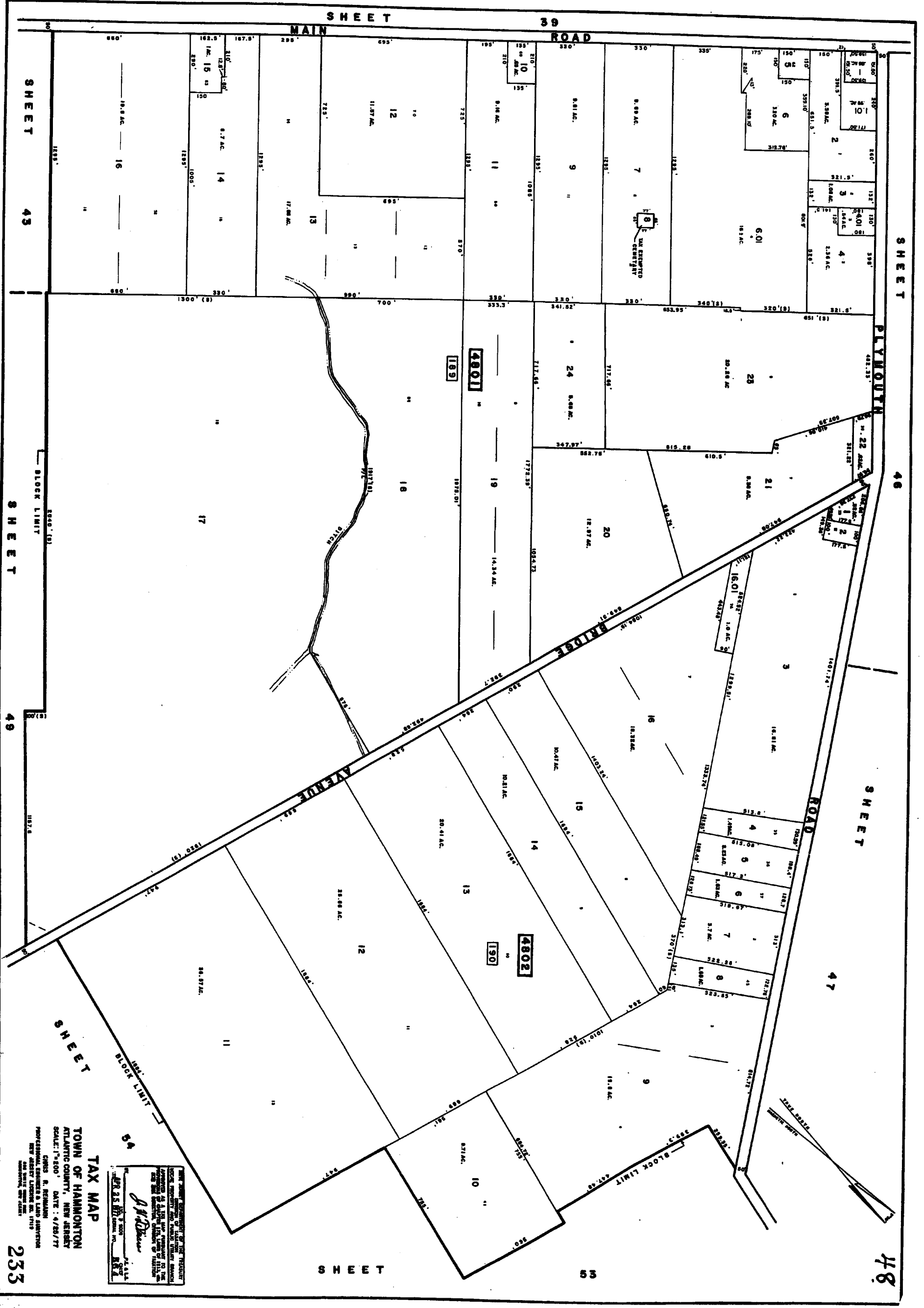
BLOCK LIMIT

BLOCK LIMIT

MATCH LINE

NEW 2-2-27

REV. 12-18-66
REV. 8-8-67
REV. 12-18-67
REV. 7-14-69

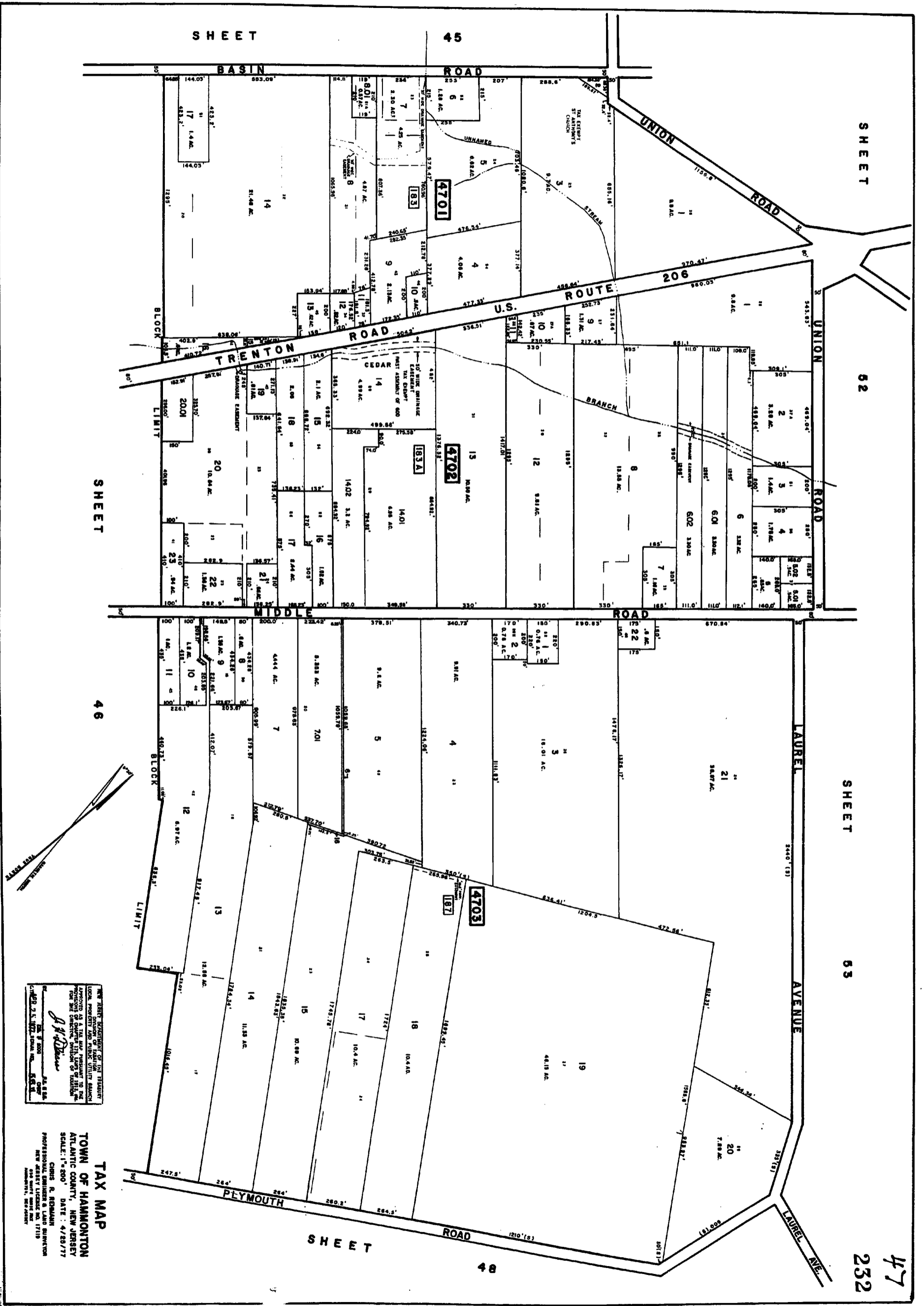


NEW JERSEY DEPARTMENT OF TREASURY
 OFFICE OF LAND AND PUBLIC UTILITY SERVICE
 APPROVED AS A TRUE AND CORRECT COPY OF THE
 ORIGINAL RECORD OF THE TOWN OF HAMMONTON
 AND THE RECORDS OF THE COUNTY OF ATLANTIC
 COUNTY, NEW JERSEY.
 J. H. DEW
 COUNTY CLERK
 APR 25 1977

TAX MAP
TOWN OF HAMMONTON
 ATLANTIC COUNTY, NEW JERSEY
 SCALE: 1"=500' DATE: 4/25/77
 GUNN S. BISHOP
 PROFESSIONAL ENGINEER & LAND SURVEYOR
 NEW JERSEY LICENSE NO. 17113
 HAMMONTON, NEW JERSEY

233

48



NEW JERSEY DEPARTMENT OF TREASURY
 LOCAL PROPERTY TAX DIVISION
 ATTENTION: TAX MAPS SECTION
 100 SOUTH MOUNTAIN AVENUE
 NEW JERSEY DEPARTMENT OF TREASURY
 ATLANTIC COUNTY, NEW JERSEY
 DATE: 4/28/77
 CHAS. R. BERGMAN
 PROFESSIONAL ENGINEER & LAND SURVEYOR
 NEW JERSEY LICENSE NO. 17118
 ATLANTIC COUNTY, NEW JERSEY

TAX MAP

TOWN OF HAMMONTON
 ATLANTIC COUNTY, NEW JERSEY
 SCALE: 1"=200'
 DATE: 4/28/77

SHEET

52

SHEET

53

SHEET

45

SHEET

46

SHEET

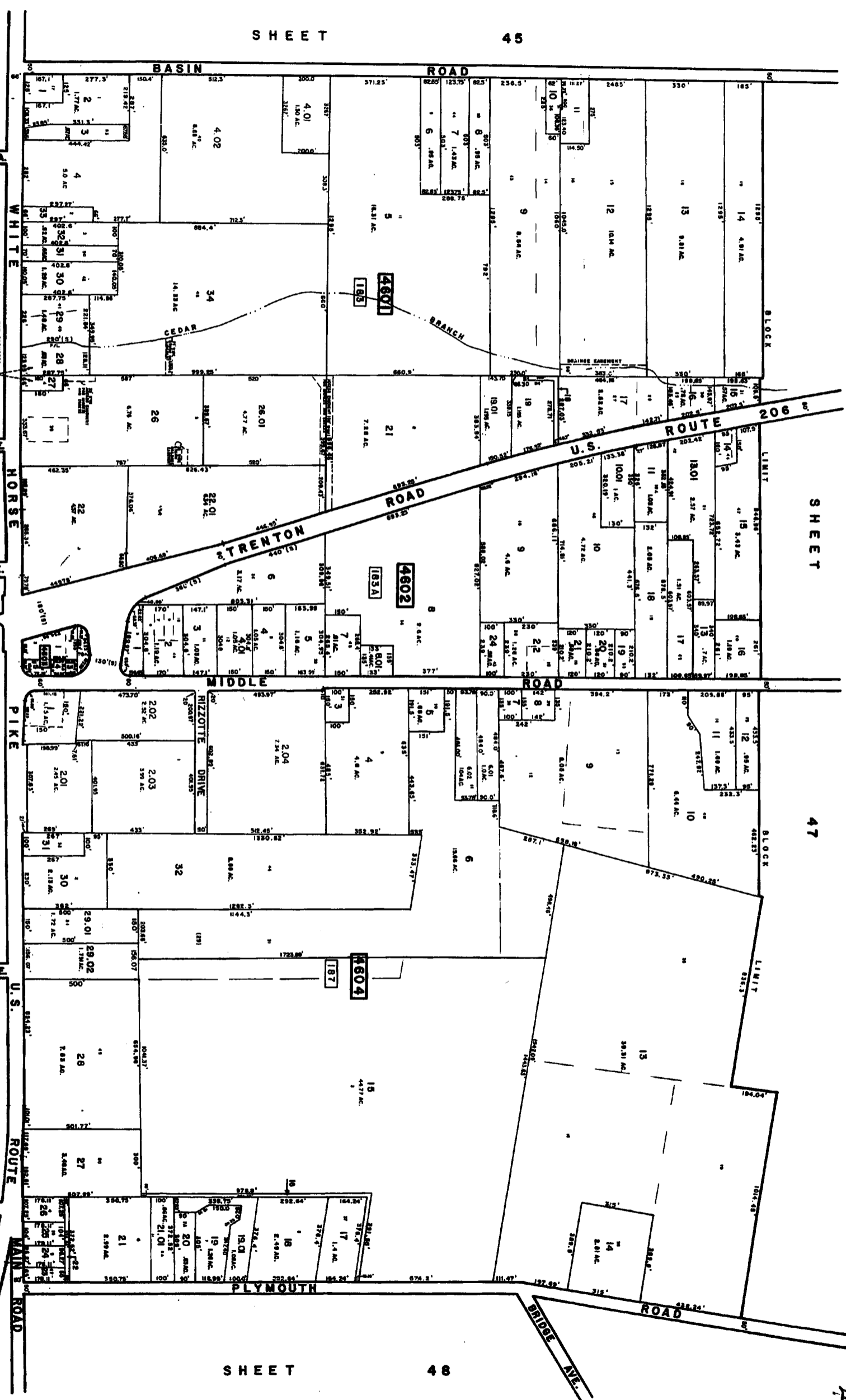
48

47
232

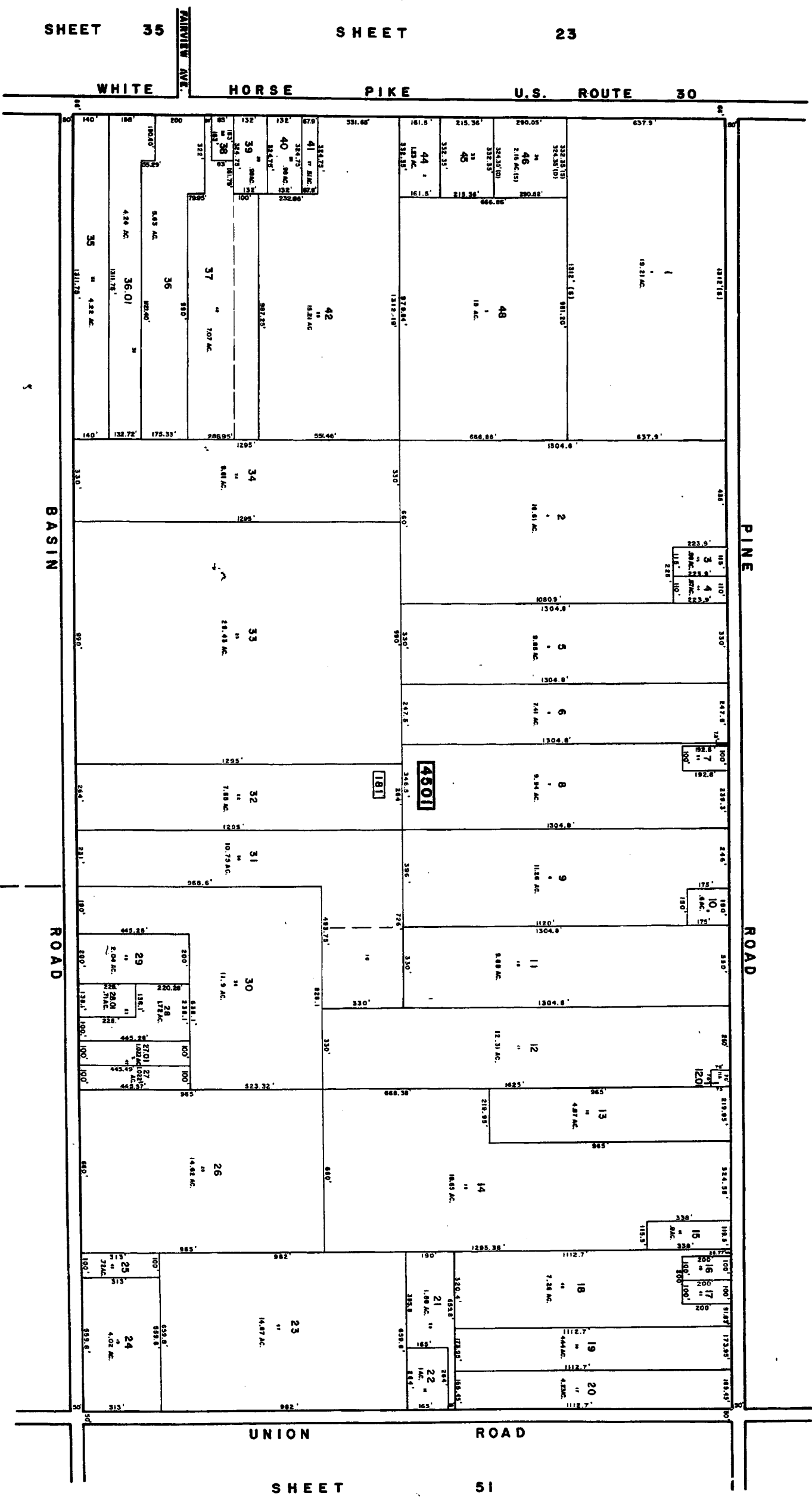
THE TOWN ENGINEER HAS REVIEWED THE RECORDS OF THE LOCAL PROPERTY TAX AND PUBLIC UTILITY DEPARTMENTS OF SAID TOWN AND ADVISED TO THE TOWN BOARD THAT THE RECORDS ARE CORRECT FOR THE DIRECTOR, DIVISION OF TAXATION.

J. N. Deane

APR 25 1977



TOWN OF HANNANTON
ATLANTIC COUNTY, NEW JERSEY
SCALE: 1"=200' DATE: 4/28/77
CHRIS R. RICHMAN
PROFESSIONAL ENGINEER & LAND SURVEYOR
NEW STREET LICENSE NO. 17115
HANNANTON, NJ 08030



SHEET 35 SHEET 23

WHITE HORSE PIKE U.S. ROUTE 30

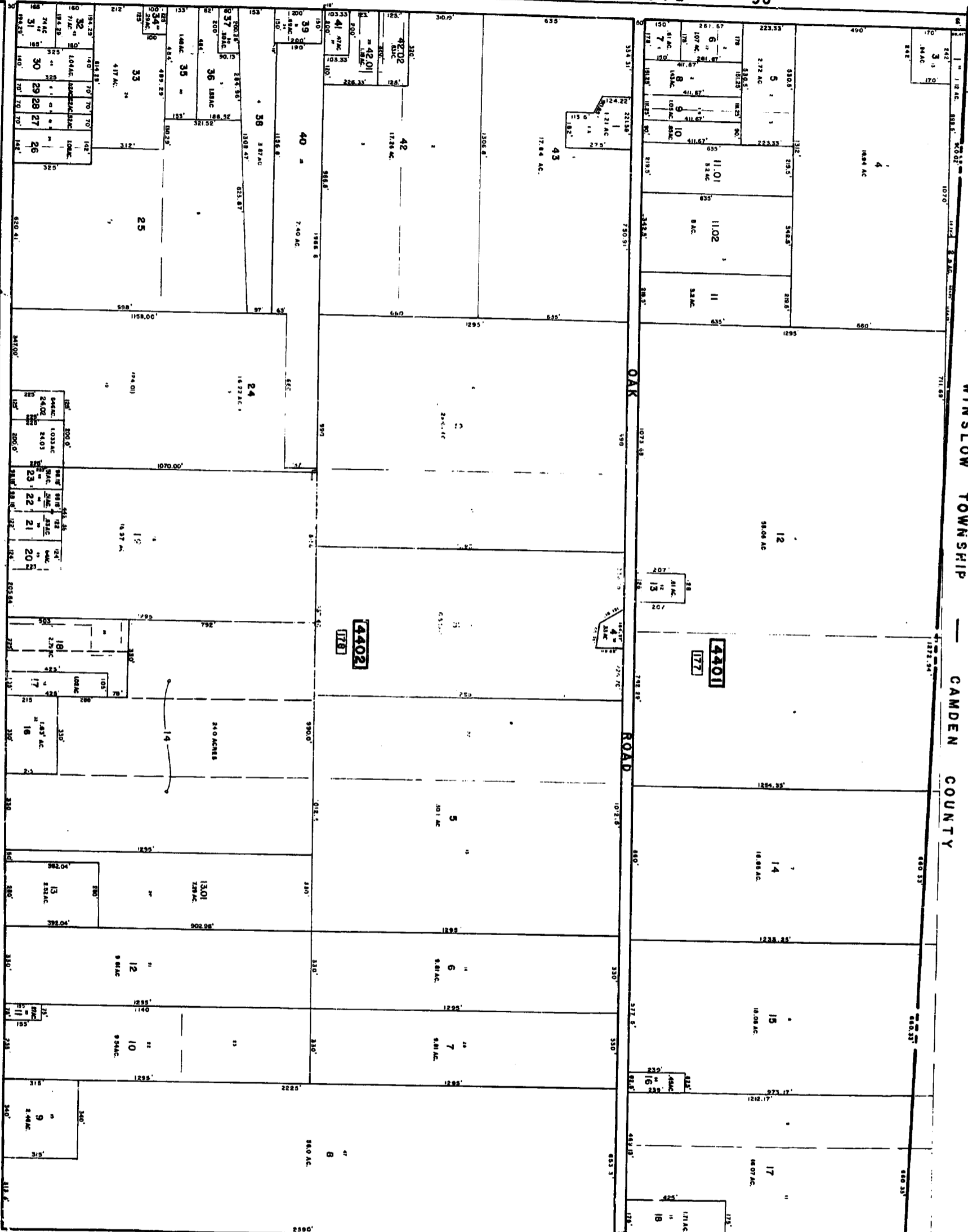
SHEET 46 SHEET 47

REV. 12-15-88
REV. 11-28-85
REV. 12-28-81

NEW JERSEY DEPARTMENT OF THE TREASURY
LOCAL PROPERTY AND PUBLIC UTILITIES DIVISION
APPROVED AS A TRUE AND CORRECT COPY OF THE
ORIGINAL RECORDS OF THE COUNTY OF HAMMONTON
FOR THE BUREAU OF RECORDS AND MAPS OF THE
STATE OF NEW JERSEY

J. M. Deane
J. M. Deane
COUNTY CLERK

TAX MAP
TOWN OF HAMMONTON
ATLANTIC COUNTY, NEW JERSEY
SCALE: 1" = 500' DATE: 4/28/77
CHAS. R. BERMAN
PROFESSIONAL LAND SURVEYOR
NEW JERSEY LICENSE NO. 7119
CAMDEN, NEW JERSEY

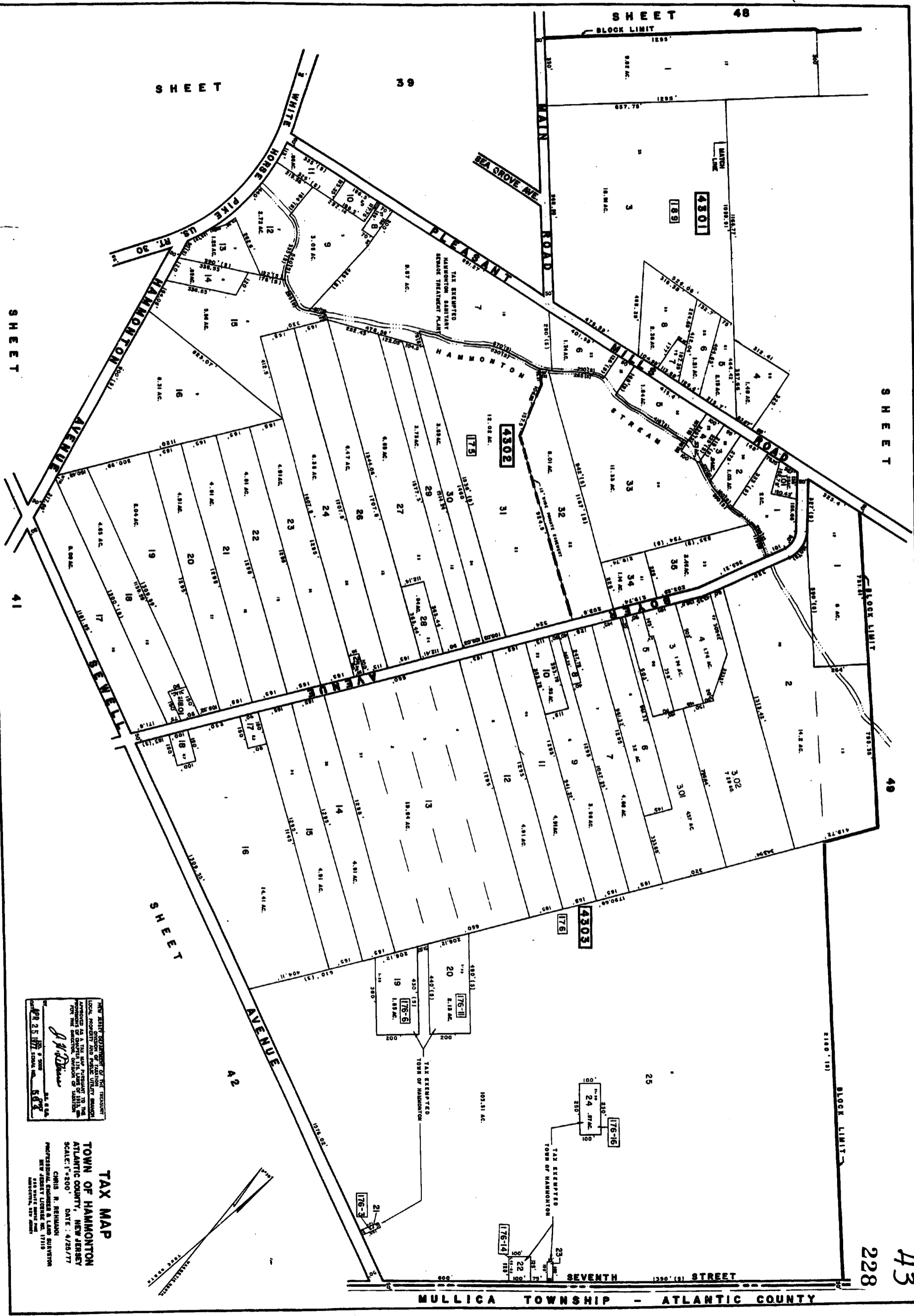


NEW JERSEY DEPARTMENT OF TREASURY
 LOCAL GOVERNMENT TAX MAPS
 PREPARED BY THE DIVISION OF TAX MAPS
 AND RECORDS, TREASURY DEPARTMENT
 CAMDEN, N. J. 08102
 DATE: 4/25/17

229

TAX MAP
 TOWN OF HAMMONTON
 ATLANTIC COUNTY, NEW JERSEY
 SCALE: 1"=200'
 DATE: 4/25/17
 CHRIS R. REYNOLDS
 SUPERVISOR OF TAX MAPS AND RECORDS

44



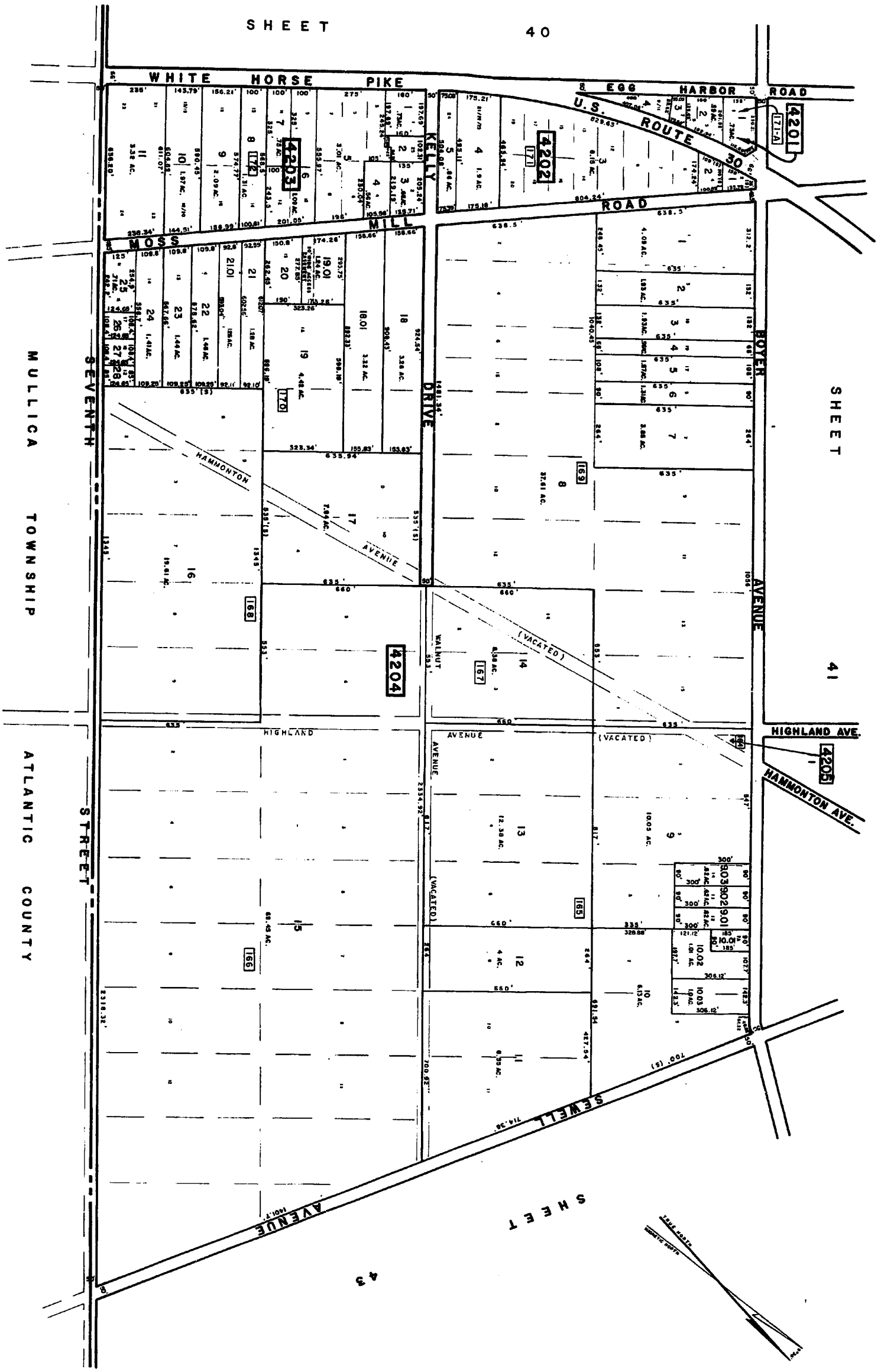
43
228

NEW JERSEY DEPARTMENT OF TREASURY
LOCAL PROVISIONS OF PUBLIC UTILITY SERVICE
ACTING AS A TAX MAP PREPARER TO THE
PROVISIONS OF CHAPTER 128, TITLE 54, N.J.A.C.
FOR THE SUBDIVISION OF LANDS OF HAMMONTON
TOWNSHIP, ATLANTIC COUNTY, NEW JERSEY
DATE: 4/29/77

J. P. Deane
J.P. Deane
228 WHITE HORSE PIKE
MULLICA TOWNSHIP, NEW JERSEY 08228

TAX MAP
TOWN OF HAMMONTON
ATLANTIC COUNTY, NEW JERSEY
SCALE: 1"=200'
DATE: 4/29/77

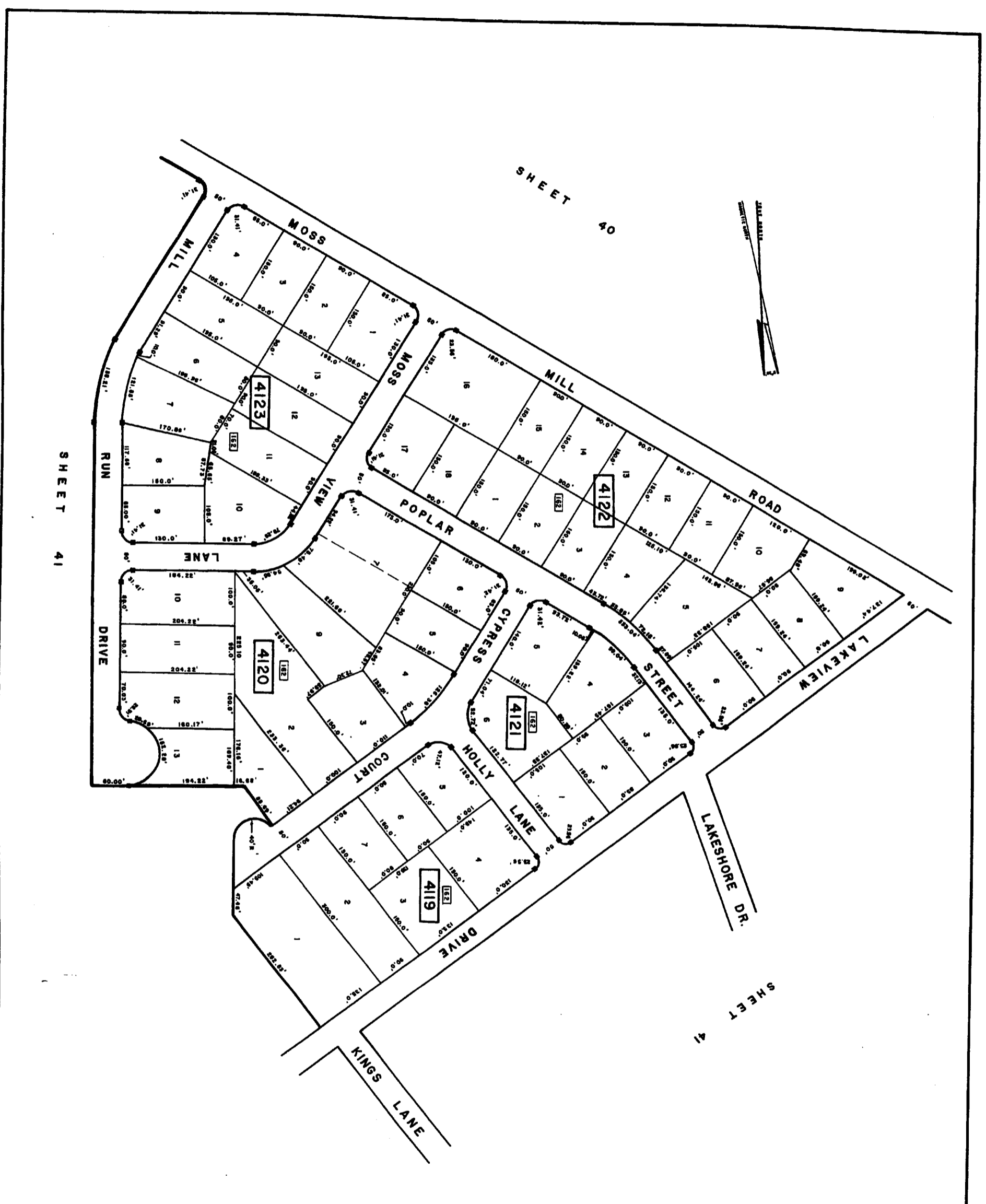
CHAS. B. BISHOP
PROFESSIONAL LAND SURVEYOR
NEW JERSEY LICENSE NO. 17119
MULLICA TOWNSHIP, NEW JERSEY



NEW JERSEY DEPARTMENT OF TREASURY
 LOCAL PROPERTY TAX MAPS
 APPROVED AS A TAX MAP PURSUANT TO THE
 PROVISIONS OF CHAPTER 117, AND OF TITLE 54A,
 OF THE STATUTES OF NEW JERSEY.
 DATE: 4/29/77
 SCALE: 1"=200'

TAX MAP
TOWN OF HAMMONTON
 ATLANTIC COUNTY, NEW JERSEY
 DATE: 4/29/77
 CHRIS R. REMIEN
 PROFESSIONAL ENGINEER & LAND SURVEYOR
 NEW JERSEY LICENSE NO. 7118
 227

REV. 5-18-75
 REV. 1-18-75



SHEET 40

SHEET 41

SHEET 41

TAX MAP

TOWN OF HAMMONTON
 ATLANTIC COUNTY, NEW JERSEY
 SCALE: 1" = 80' DATE: 4/29/77
 CHUBB E. BISHAM
 PROFESSIONAL ENGINEER & LAND SURVEYOR
 NEW JERSEY LICENSE NO. 1719

REV. 1-28-78
 REV. 2-2-77
 REV. 1-20-77

SHEET

41

LAKE SHORE DRIVE

FERNWOOD DRIVE

DRIVE

WEST LANE

LAKEVIEW

KING'S

LANE

LAKE SHORE DRIVE

HAMMONTON

SHEET

QUEEN'S

LANE

DRIVE

DRIVE

EAST

LANE

LAKE SHORE DRIVE

DRIVE

LAKE

38

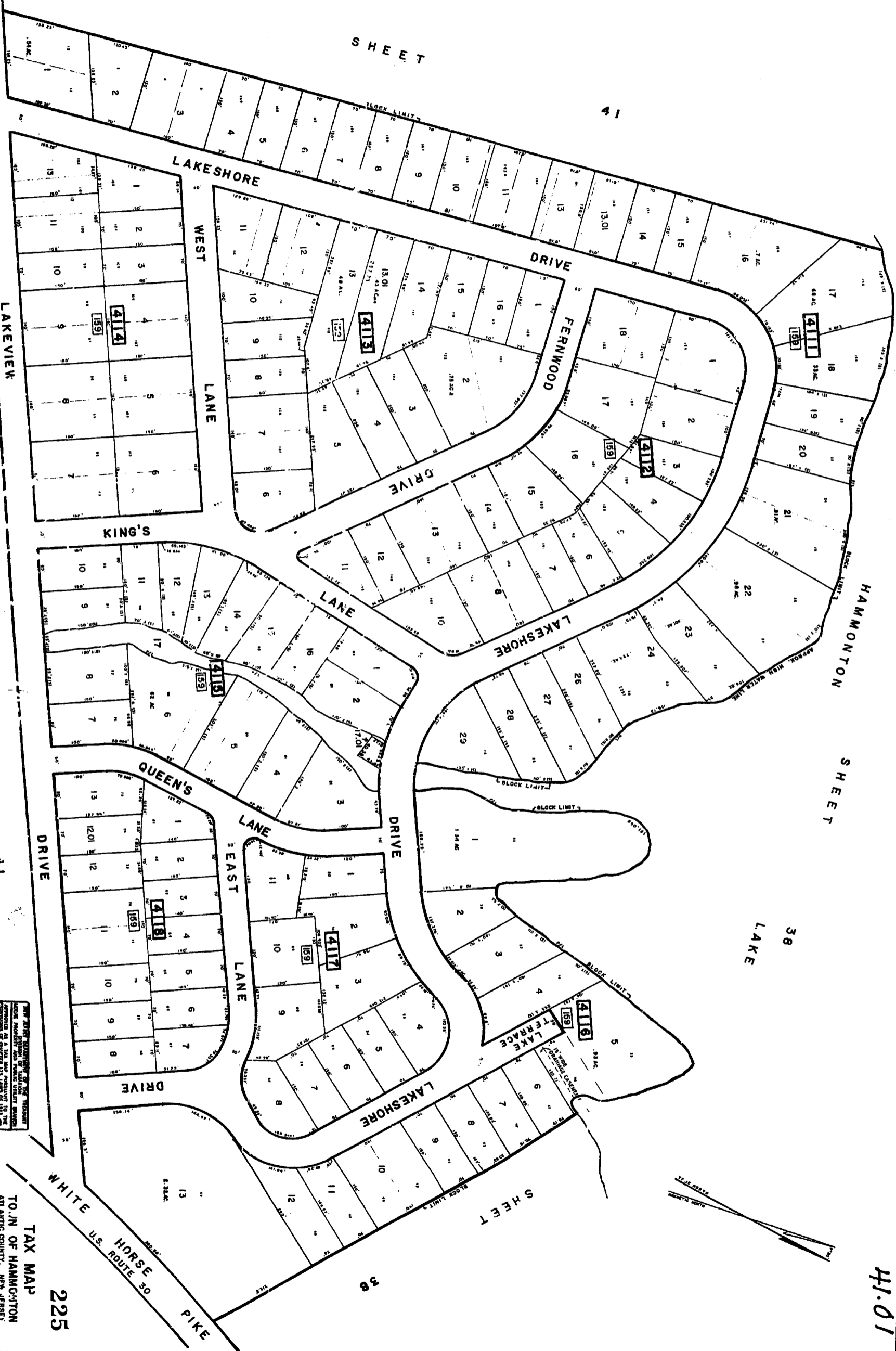
SHEET

36

WHITE HORSE PIKE
U.S. ROUTE 30



41-01

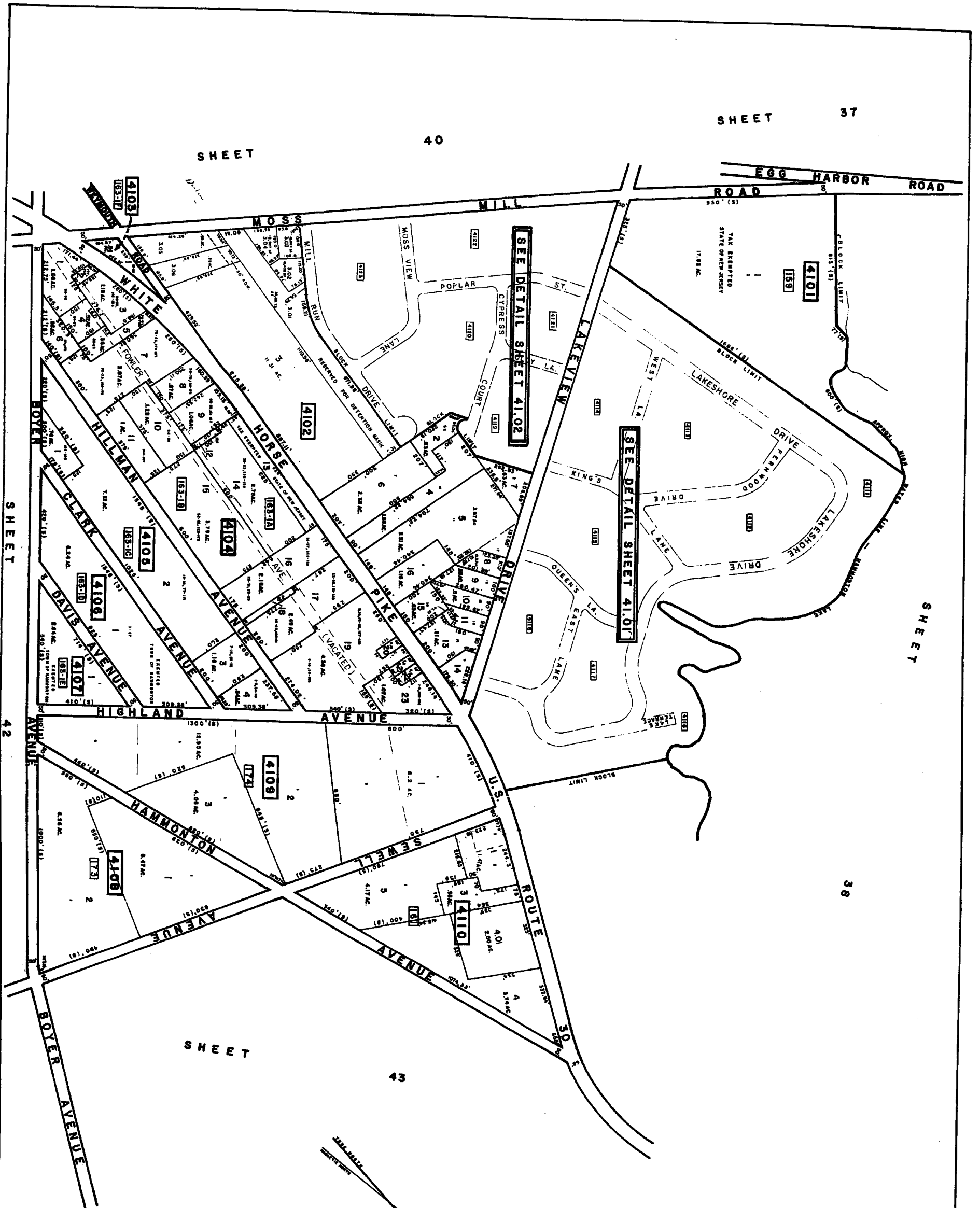


NEW STATE DEPARTMENT OF THE TREASURY
DIVISION OF LAND AND PUBLIC UTILITY EXAMINER
APPROVED AS A FINAL MAP PRESENTED TO THE
COMMISSIONERS OF LAND AND PUBLIC UTILITY EXAMINER
FOR THE DIVISION OF LAND AND PUBLIC UTILITY EXAMINER
DATE: 4/28/77

TAX MAP
TO, IN OF HAMMONTON
ATLANTIC COUNTY, NEW JERSEY
SCALE: 1" = 80' DATE: 4/28/77
CHRIS J. RENNAN
PROFESSIONAL ENGINEER & LAND SURVEYOR
NEW JERSEY LICENSE NO. 7715
HAMMONTON, NEW JERSEY

225

3-1-81



TAX MAP
 TOWN OF HAMMONTON
 ATLANTIC COUNTY, NEW JERSEY
 SCALE: 1"=500' DATE: 4/29/77
 CHRIS R. BENJAMIN
 PROFESSIONAL ENGINEER & LAND SURVEYOR
 NEW JERSEY LICENSE NO. 17119
 418 BRIDGE STREET, FREEHOLD, N.J. 08038

APPROVED AS A TRUE AND CORRECT COPY OF THE ORIGINAL RECORD OF THE TOWN OF HAMMONTON, NEW JERSEY, FOR THE YEAR ENDING 1977.
 JOHN J. BROWN, Mayor
 APR 29 1977

S H E E T

3 7

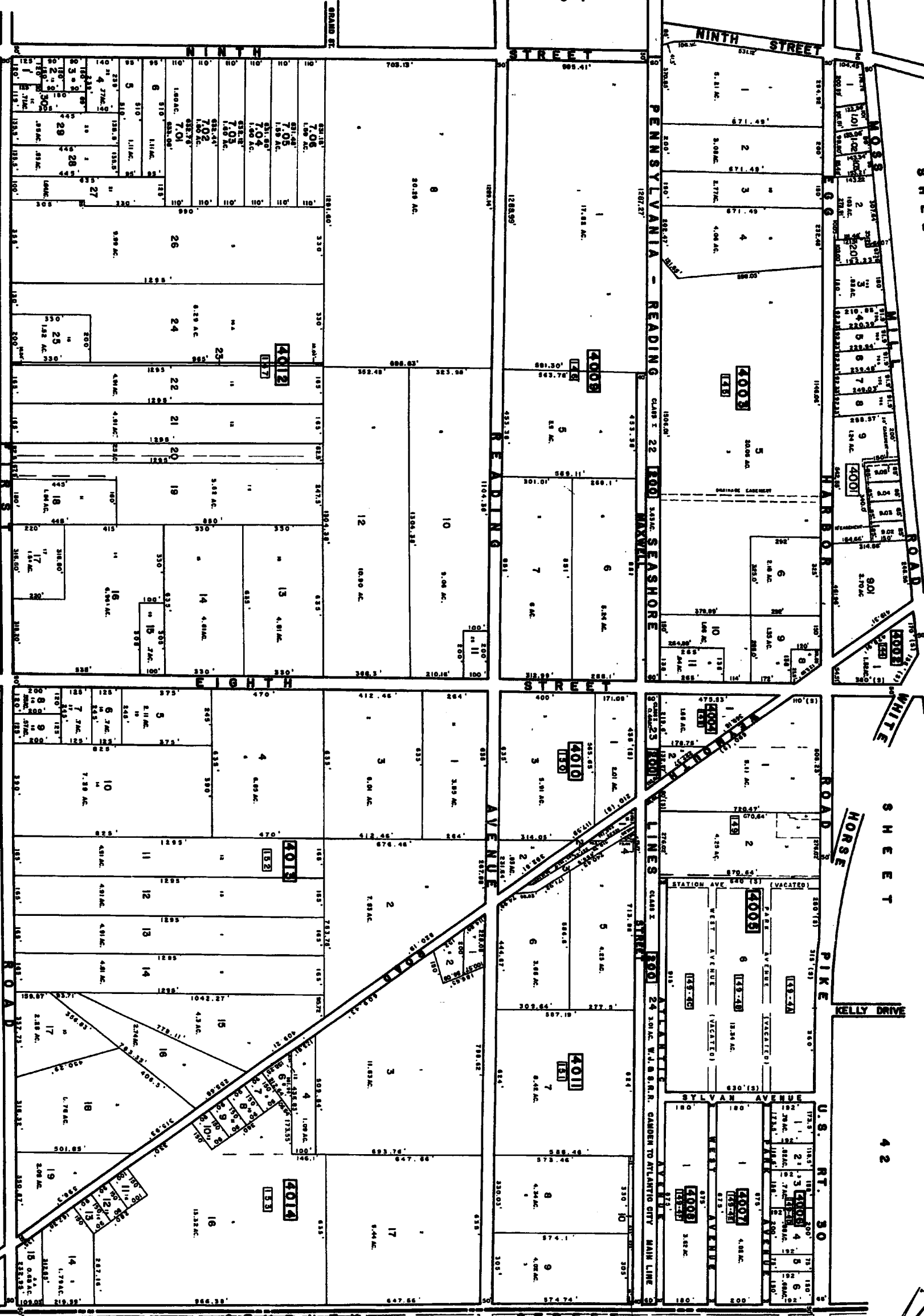
S H E E T

4 1

S H E E T

4 2

40



MULLICA TOWNSHIP - ATLANTIC COUNTY

TAX MAP

TOWN OF HAMMONTON

ATLANTIC COUNTY, NEW JERSEY

SCALE: 1"=500'

DATE: 4/28/77

CHRIS R. REINHARDT

PROFESSIONAL ENGINEER & LAND SURVEYOR

NEW JERSEY LICENSE NO. 7119

225


NEW JERSEY DEPARTMENT OF TREASURY
 DIVISION OF LAND USE, PLANNING AND PUBLIC UTILITIES
 APPROVED AS A TAX MAP PURSUANT TO THE
 PROVISIONS OF P.L. 1975-146, N.J.A.C. 17:27
 FOR THE DISTRICT OF MULlica TOWNSHIP
 ATLANTIC COUNTY, NEW JERSEY

REV. 9-1-73
 REV. 2-1-75
 REV. 5-1-77
 REV. 8-1-78
 REV. 1-1-80

3901
222

48

SHEET



SHEET 1
39

SHEET 1
39

NEW JERSEY DEPARTMENT OF TREASURY
LOCAL PROPERTY AND TAXES DIVISION
APPROVED BY A. J. H. [Signature]
FOR THE MUNICIPAL, TOWNSHIP OR COUNTY

DATE: 4/28/77
SCALE: 1"=50'

TAX MAP
TOWN OF HAMMONTON
ATLANTIC COUNTY, NEW JERSEY
DATE: 4/28/77
SCALE: 1"=50'

CHAS. R. BERGMAN
PROFESSOR OF CIVIL ENGINEERING
NEW JERSEY INSTITUTE OF TECHNOLOGY
NEWARK, NEW JERSEY

WHITE HORSE PIKE U.S. ROUTE 30

SHEET

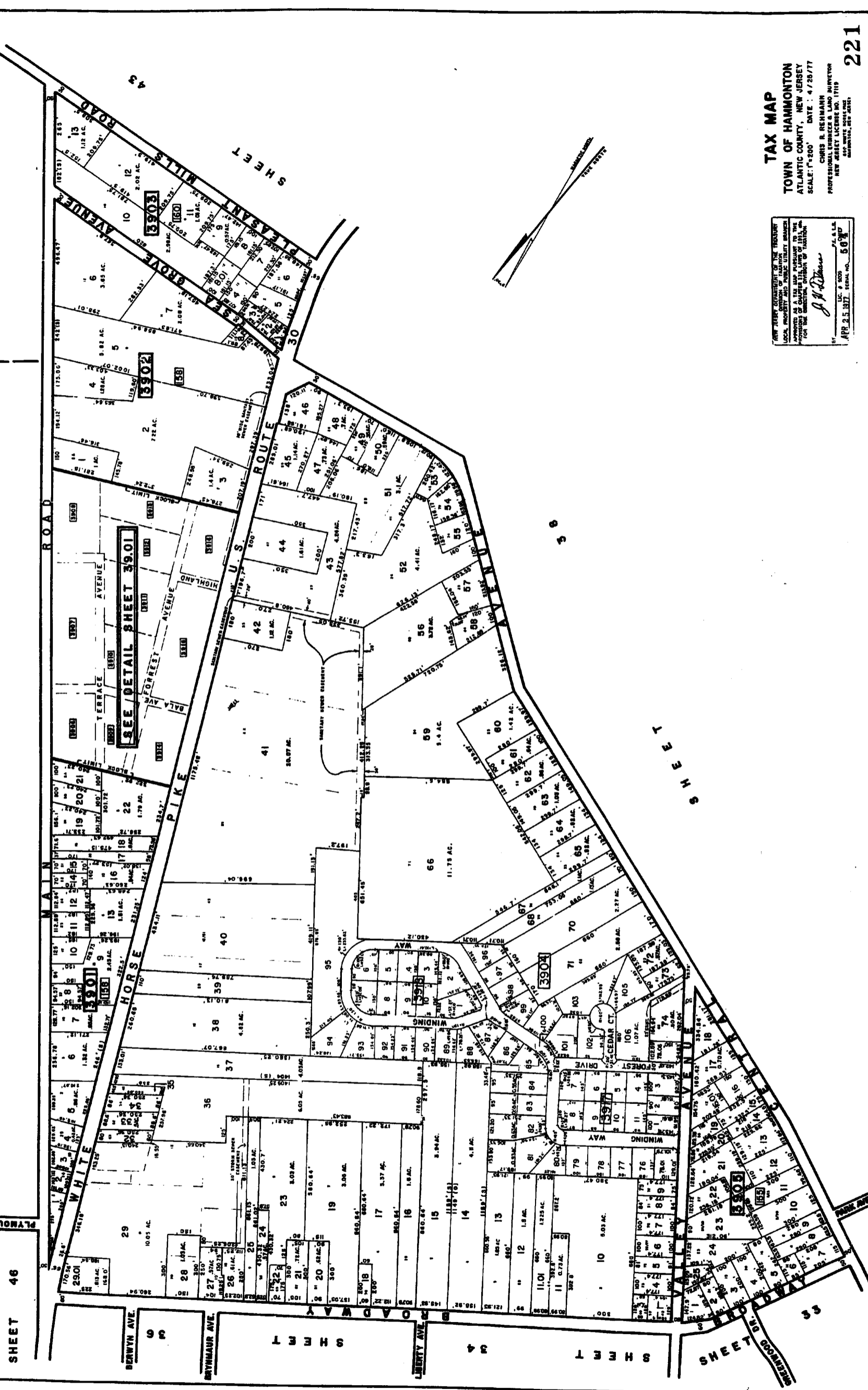
39

39

SHEET 43

SHEET 48

SHEET 46



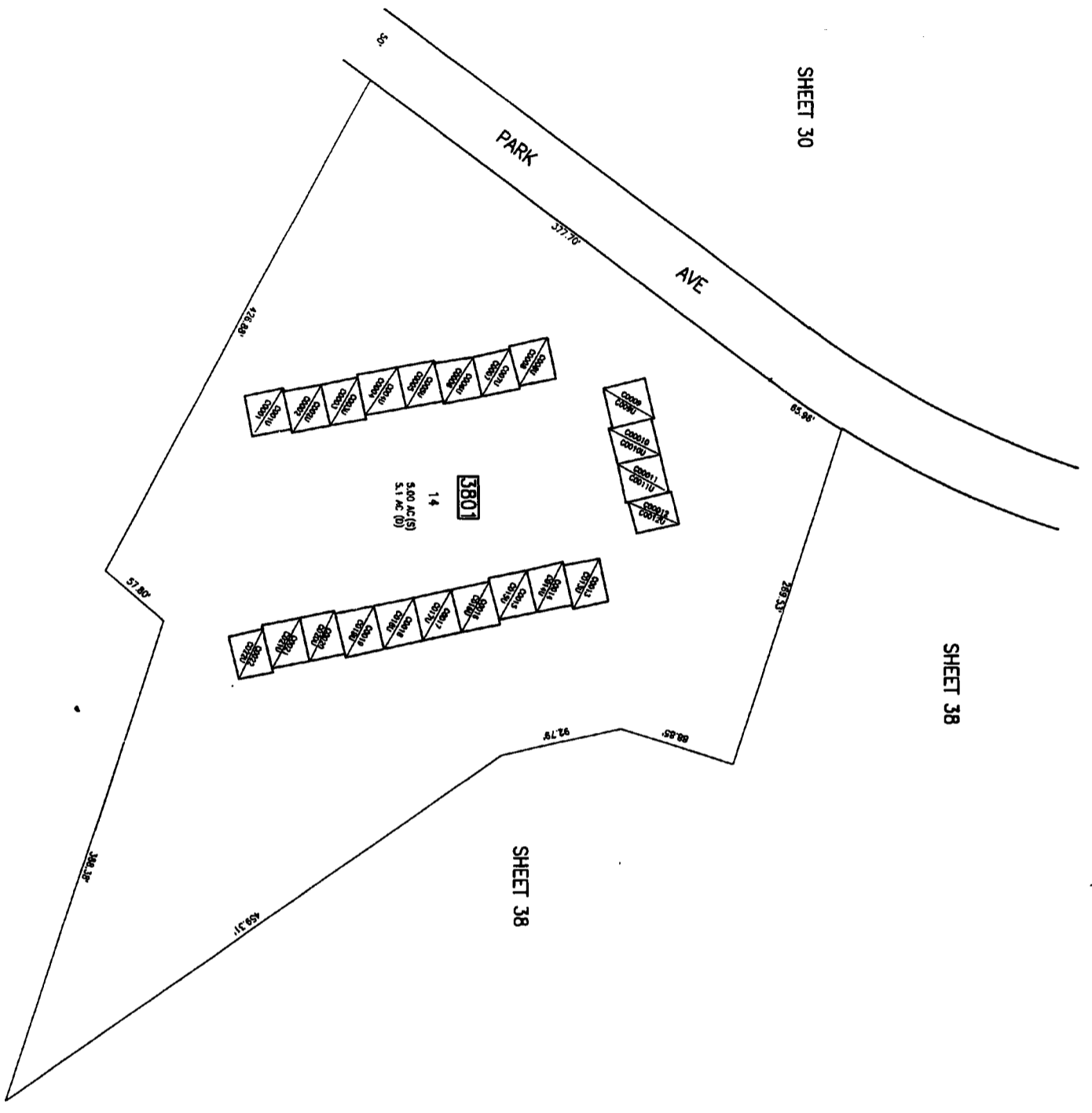
TAX MAP
 TOWN OF HAMMONTON
 ATLANTIC COUNTY, NEW JERSEY
 SCALE: 1"=200' DATE: 4/25/77
 CHRIS R. RENHART
 PROFESSIONAL ENGINEER & LAND SURVEYOR
 NEW JERSEY LICENSE NO. 17115
 HAMMONTON, NEW JERSEY

221

NEW JERSEY DEPARTMENT OF TREASURY
 LOCAL PROPERTY AND PUBLIC UTILITY TAXES
 DIVISION OF TAXATION
 APPROVED AS A TAX MAP PURSUANT TO THE
 PROVISIONS OF P.L. 1975-107, C. 127
 FOR THE DISTRICT OF TAXATION

J. M. Deane
 APR 25 1977 SERIAL NO. 507

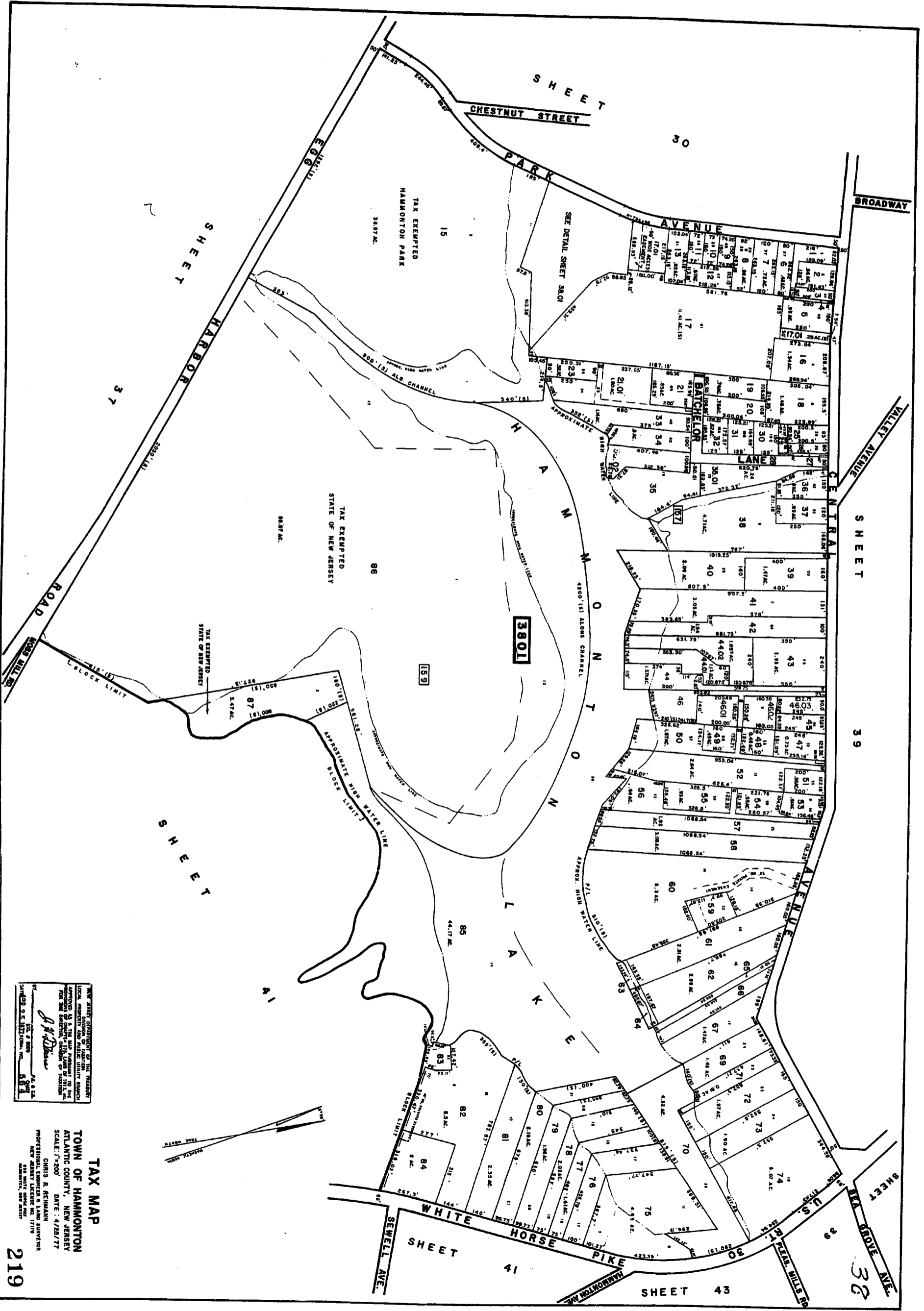
REV. 7-8-76
 REV. 7-14-76
 REV. 8-2-76
 REV. 8-10-76



NOTE: NUMBERS SHOWN AS "CROSS" ARE FOR COMMUNITY QUALIFICATION AND DO NOT REPRESENT LOT NUMBERS.

TAX MAP
TOWN OF HAMMONTON
ATLANTIC COUNTY, NEW JERSEY
SCALE: 1" = 100'
CHRIS R. REHMANN
PROFESSIONAL SURVEYOR & LAND SURVEYOR
AND ASSISTANT UNDER NO. 11111
HAMMONTON, NEW JERSEY

NEW JERSEY
COUNTY OF ATLANTIC
TOWN OF HAMMONTON
1977



NEW JERSEY GOVERNMENT OF THE TREASURY
APPROVED AS A TAX MAP, REFERRED TO THE
LOCAL PROPERTY AND PUBLIC UTILITY BOARD
FOR THE DISTRICT OF ATLANTIC COUNTY
ON THE 15TH DAY OF APRIL 1977
J. H. Deane
J. H. Deane
J. H. Deane & Associates, Inc.
100 S. 10TH ST.
ATLANTIC CITY, N.J. 08401

TAX MAP
TOWN OF HAMMONTON
ATLANTIC COUNTY, NEW JERSEY
SCALE: 1"=200' DATE: 4/28/77
CHRIS R. REINHARDT
PROFESSIONAL ENGINEER & LAND SURVEYOR
NEW JERSEY LICENSE NO. 17119
HAMMONTON, NEW JERSEY

REV. 12-27

SHEET 26

SHEET 29

SHEET 30

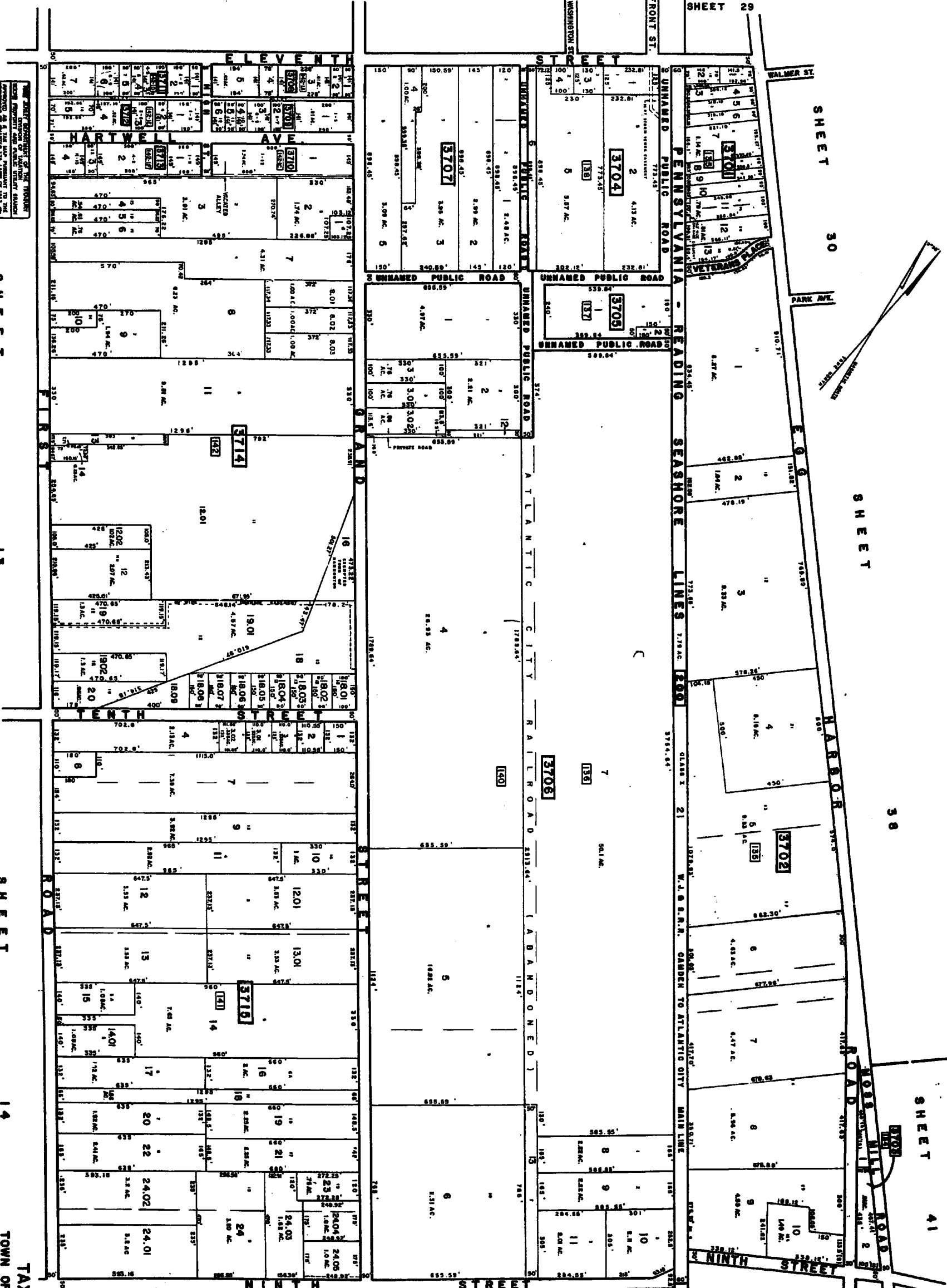
SHEET 38

SHEET 39

SHEET 41

218

37



THE STATE GOVERNMENT OF NEW JERSEY
 DEPARTMENT OF TREASURY
 TAX MAP DIVISION
 PREPARED BY THE TAX MAP DIVISION
 UNDER THE SUPERVISION OF THE
 COMMISSIONER OF TREASURY
 AND THE SUPERVISOR OF TAXATION
 OF NEW JERSEY
 DATE: 4/25/77
 SHEET 26 OF 39

SHEET 13

SHEET 13

SHEET 14

SHEET 14

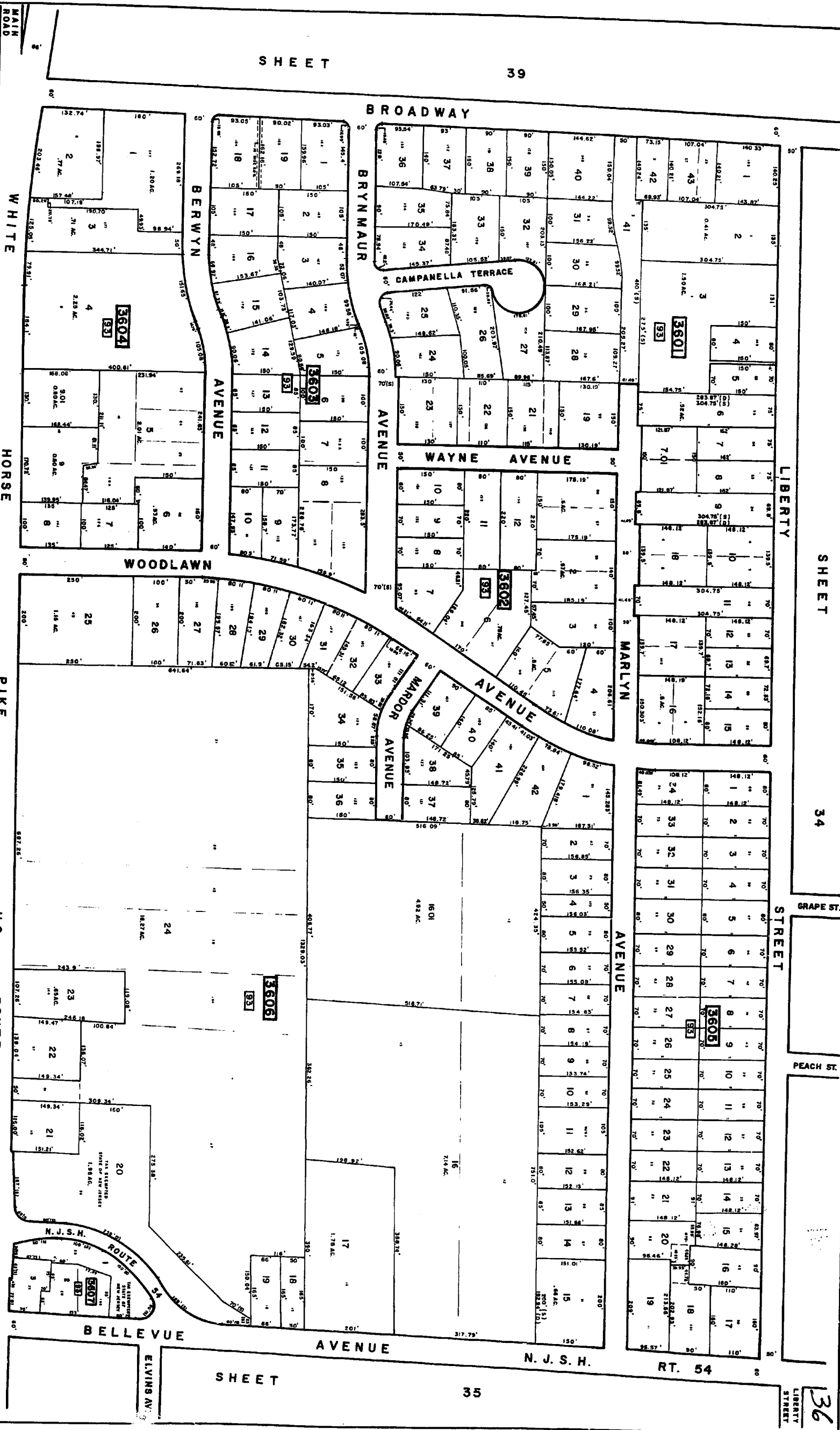
TAX MAP

TOWN OF HAMMONTON
 ATLANTIC COUNTY, NEW JERSEY
 CHIEF ENGINEER
 PROFESSIONAL ENGINEER & LAND SURVEYOR
 NEW JERSEY LICENSE NO. 1719
 DATE: 4/25/77

SHEET

39

BROADWAY



SHEET

34

LIBERTY STREET

GRAPE ST.

PEACH ST.

SHEET

36

SHEET

46

WHITE HORSE PIKE

WOODLAWN AVENUE

U.S. ROUTE 30

MIDDLE RD.

U.S. RT. 206

TRENTON RD.

ROUTE 34

BELLEVUE AVENUE

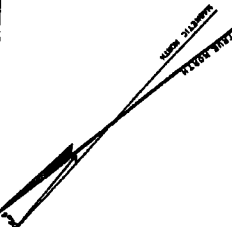
ELVINS AV.

SHEET

35

N. J. S. H.

RT. 54



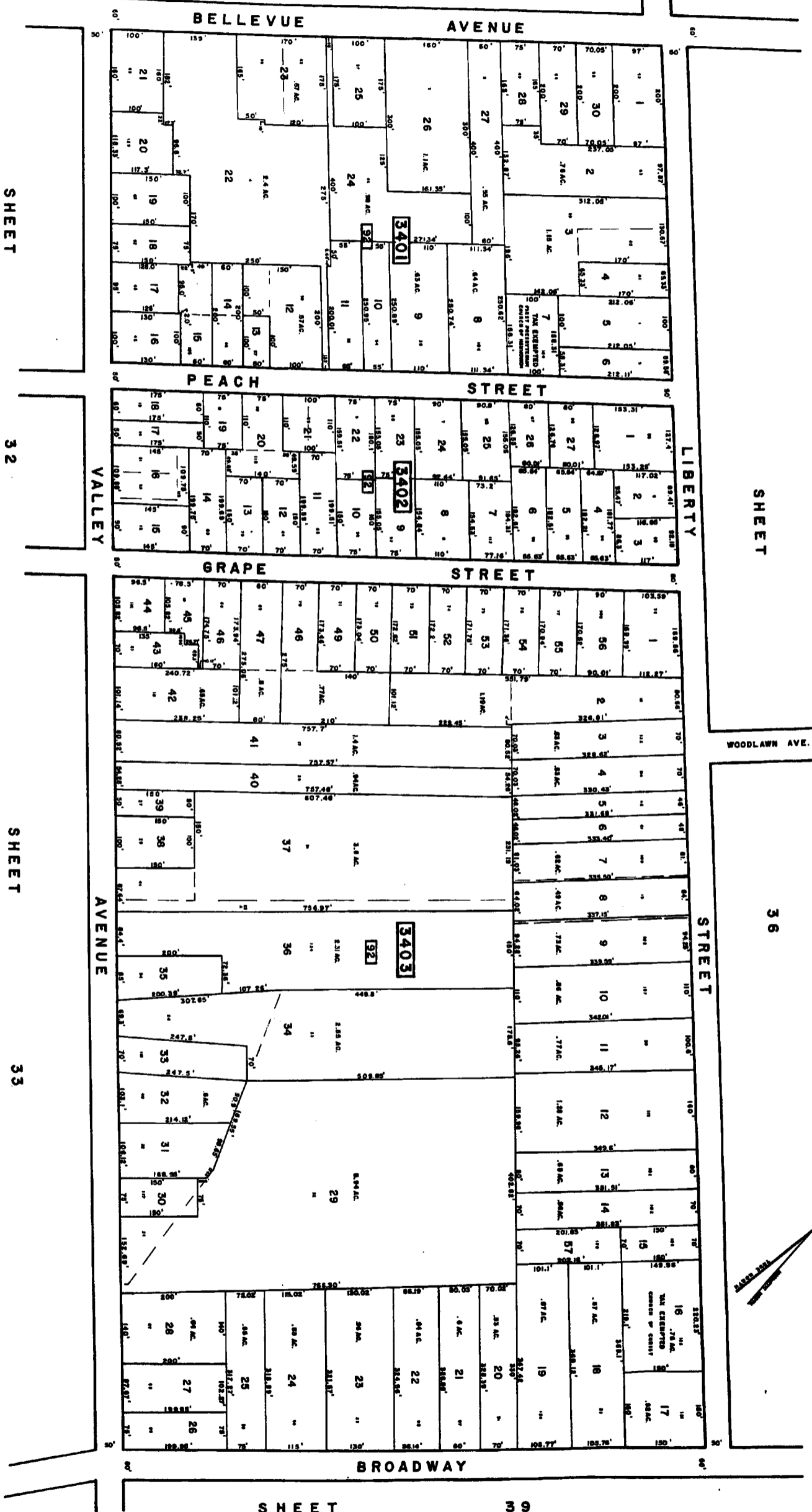
NEW JERSEY DEPARTMENT OF TREASURY
 LOCAL PROPERTY TAX MAPS
 APPROVED AS A TRUE AND CORRECT STATEMENT OF THE
 TAXABLE VALUE OF THE LANDS OF LIBERTY
 TOWNSHIP, COUNTY OF HAMMONTON,
 STATE OF NEW JERSEY
 JANUARY 1, 1954
 J. A. L. A. L.
 COUNTY CLERK
 J. A. L. A. L.
 COUNTY CLERK

TAX MAP
 TOWN OF HAMMONTON
 ATLANTIC COUNTY, NEW JERSEY
 SCALE: 1" = 100' (AS SHOWN)
 PROFESSIONAL ENGINEER & LAND SURVEYOR
 NEW JERSEY LICENSE NO. 7715
 JOHN B. BISHOP, JR.

REV. 8-3-47
 REV. 12-3-47

SHEET

31



SHEET

32

SHEET

33


SHEET

36

SHEET

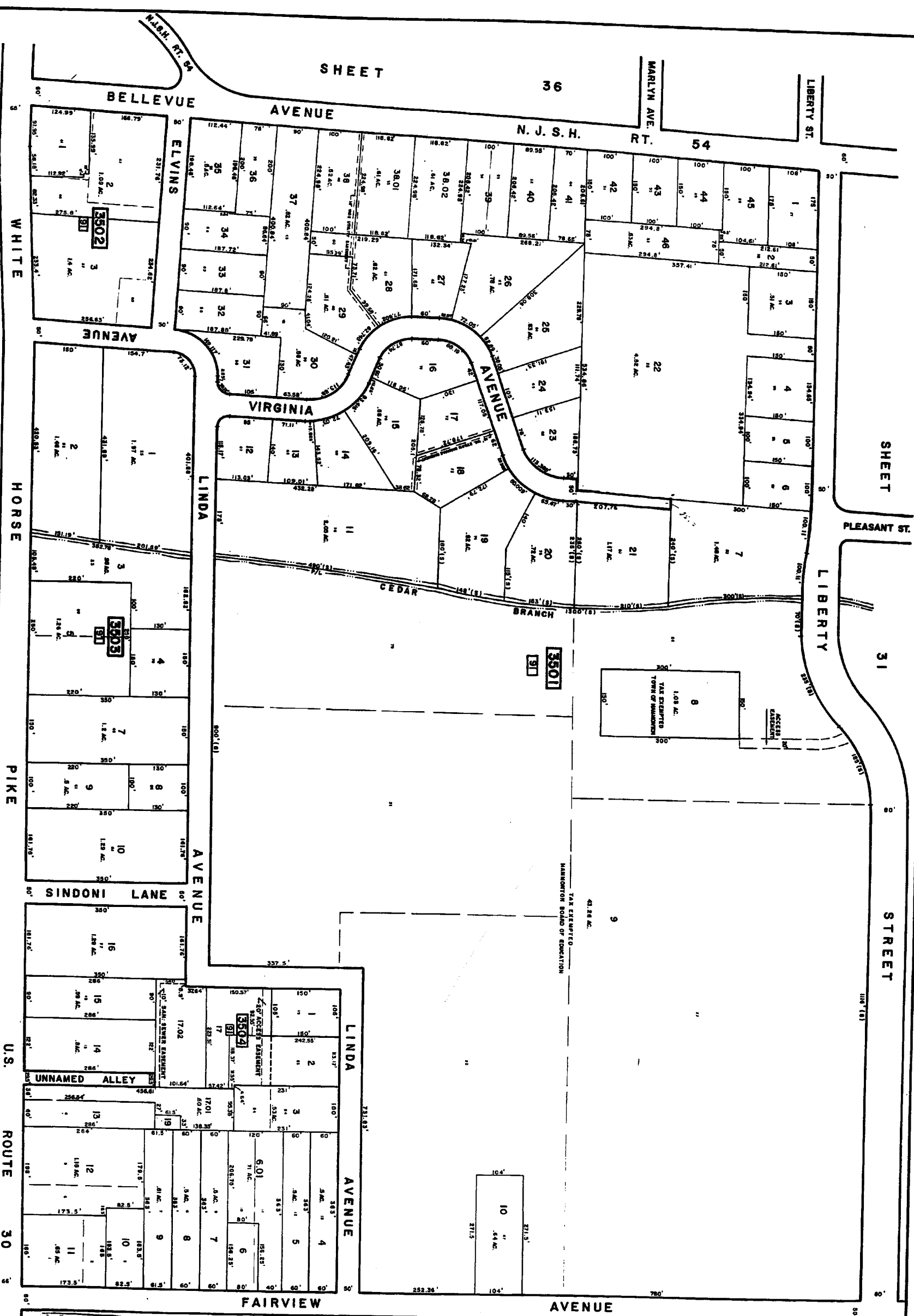
39

34



TAX MAP
TOWN OF HANNINGTON
 ATLANTIC COUNTY, NEW JERSEY
 SCALE 1" = 100' DATE: 4/28/77
 CHRIS N. NEWMAN
 PROFESSIONAL SURVEYOR & LAND SURVEYOR
 NEW STREET, LISBON, N.J. 07032
 HANNINGTON, N.J. 08030

215



SHEET 36

SHEET 31

STREET

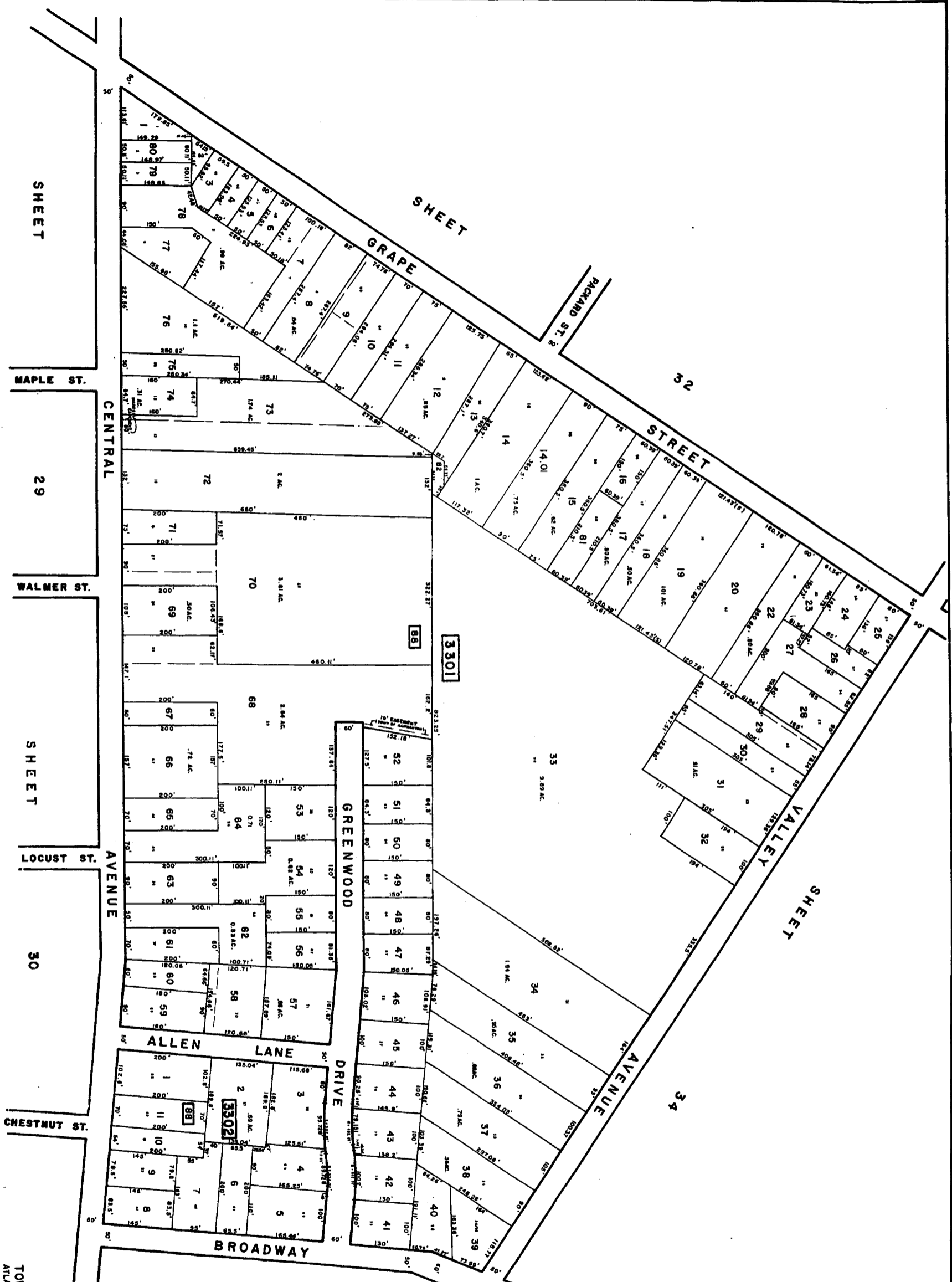
SHEET 23

35
216

TAX MAP

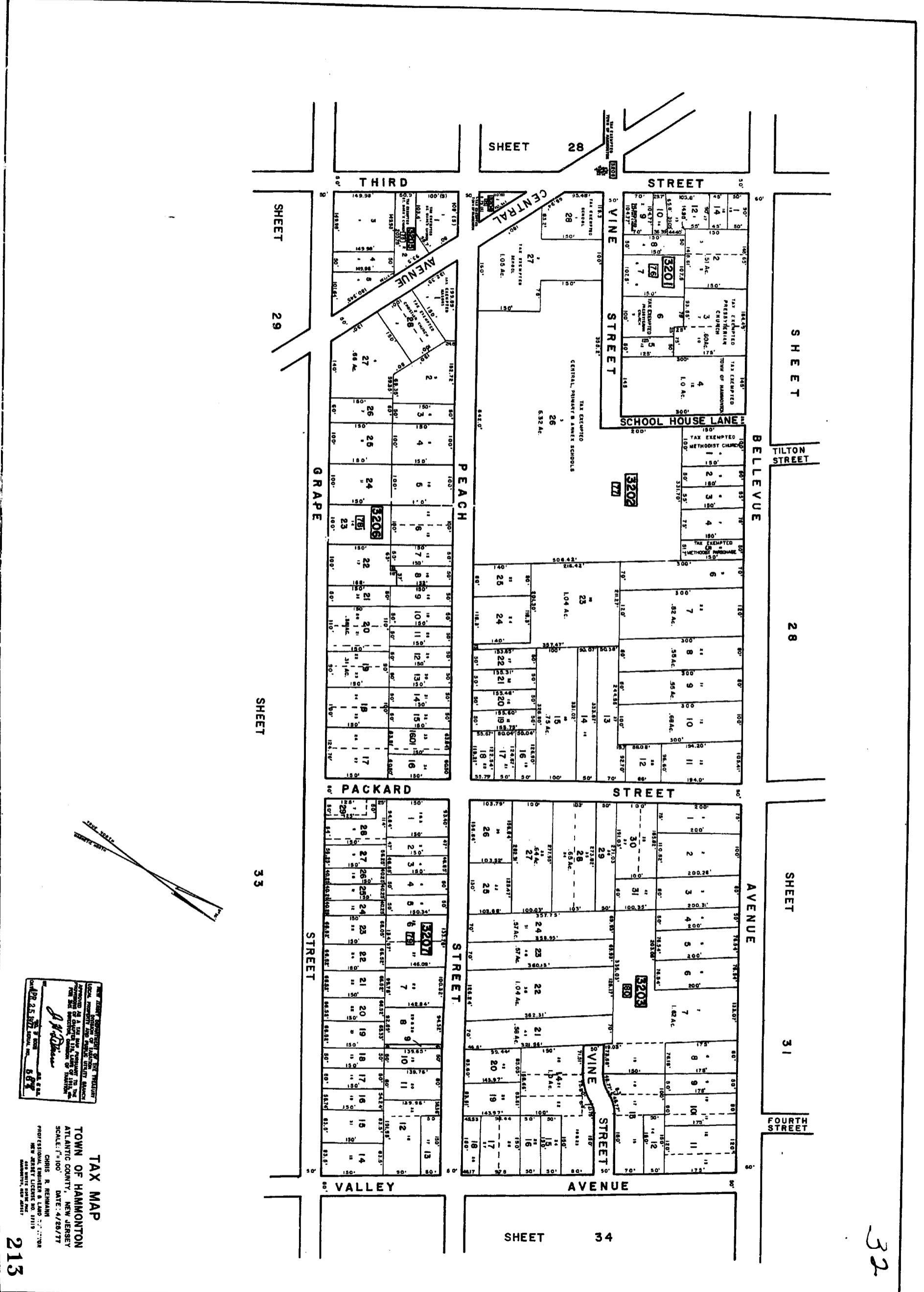
TOWN OF HAMMONTON
 ATLANTIC COUNTY, NEW JERSEY
 SCALE: 1"=100' DATE: 4/88/77
 CHAS. B. BRIDGMAN
 PROFESSIONAL ENGINEER & LAND SURVEYOR
 NEW JERSEY LICENSE NO. 17118
 1000 A.C. RD. 2ND FLOOR, NYC

NEW JERSEY DEPARTMENT OF TREASURY
 LOCAL GOVERNMENTS OF HAMMONTON
 NOTICE: THIS MAP IS FOR INFORMATION ONLY AND DOES NOT CONSTITUTE A GUARANTEE OF THE ACCURACY OF THE DATA THEREON. THE LOCAL GOVERNMENT SHALL BE RESPONSIBLE FOR THE ACCURACY OF THE DATA THEREON.
 CHAS. B. BRIDGMAN
 LICENSE NO. 17118
 1000 A.C. RD. 2ND FLOOR, NYC



TAX MAP
TOWN OF HAMMONTON
 ATLANTIC COUNTY, NEW JERSEY
 SCALE: 1" = 100' DATE: 4/23/77
 CHRIS R. REINHARDT
 PROFESSIONAL ENGINEER & LAND SURVEYOR
 NEW JERSEY LICENSE NO. 17119
 HAMMONTON, NEW JERSEY

NEW JERSEY DEPARTMENT OF TREASURY
 LOCAL PROPERTY TAX AND ASSOCIATION CITY LANDS
 APPROVED BY THE BOARD OF TAXATION AND LANDS
 FOR THE DIRECTOR, DIVISION OF TAXATION
 APR 25 1977
 5.87



NEW JERSEY DEPARTMENT OF TREASURY
 LOCAL GOVERNMENT DIVISION OF LAND AND WATER BALANCE
 DIVISION OF TAXATION
 TOWN OF HAMMONTON
 ATLANTIC COUNTY, NEW JERSEY
 SCALE: 1"=100' DATE: 4/28/77
 CHRIS R. BISHMAN
 PROFESSIONAL LAND SURVEYOR
 NEW JERSEY LICENSE NO. 1119
 420 BENTLEY PARK, SUITE 200
 HAMMONTON, NJ 08035
 APR 25 1977 8:07

TAX MAP

TOWN OF HAMMONTON
 ATLANTIC COUNTY, NEW JERSEY

SCALE: 1"=100' DATE: 4/28/77

CHRIS R. BISHMAN
 PROFESSIONAL LAND SURVEYOR
 NEW JERSEY LICENSE NO. 1119
 420 BENTLEY PARK, SUITE 200
 HAMMONTON, NJ 08035

FAIRVIEW AVENUE

LIBERTY STREET

FOURTH STREET

PRATT STREET

FRENCH STREET

PLEASANT STREET

STREET 35

PACKARD STREET

GIRARD LANE


BELLEVUE AVENUE

AVENUE

N. J. S. H.

RT. 54

SHEET 35



TAX MAP
TOWN OF HAMMONTON
ATLANTIC COUNTY, NEW JERSEY
DATE: 11/20/77
PROFESSOR: CARL S. REINHARDT
NEW JERSEY LICENSE NO. 11718

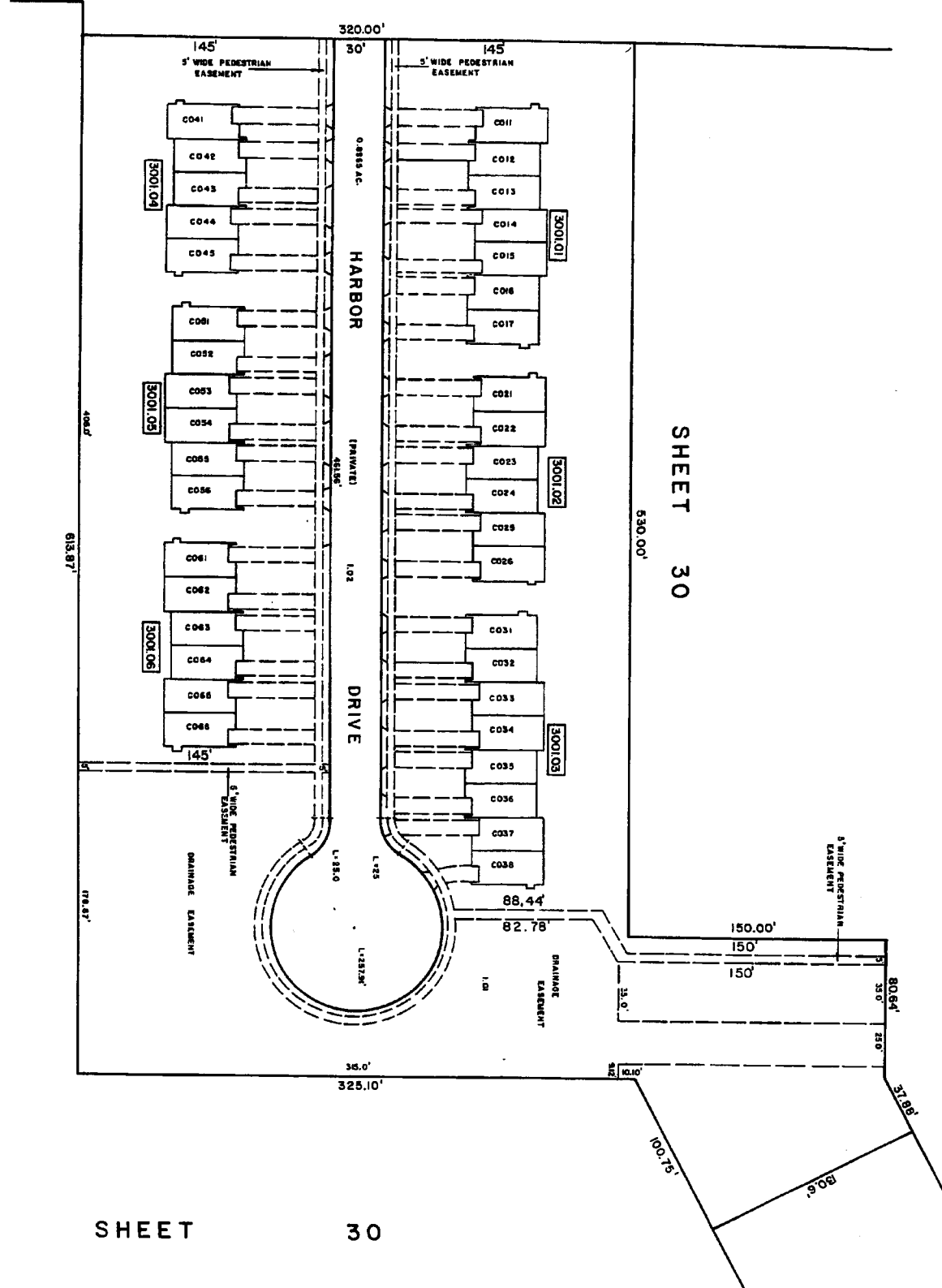
SHEET 37

EGG HARBOR ROAD

SHEET 30

SHEET 30

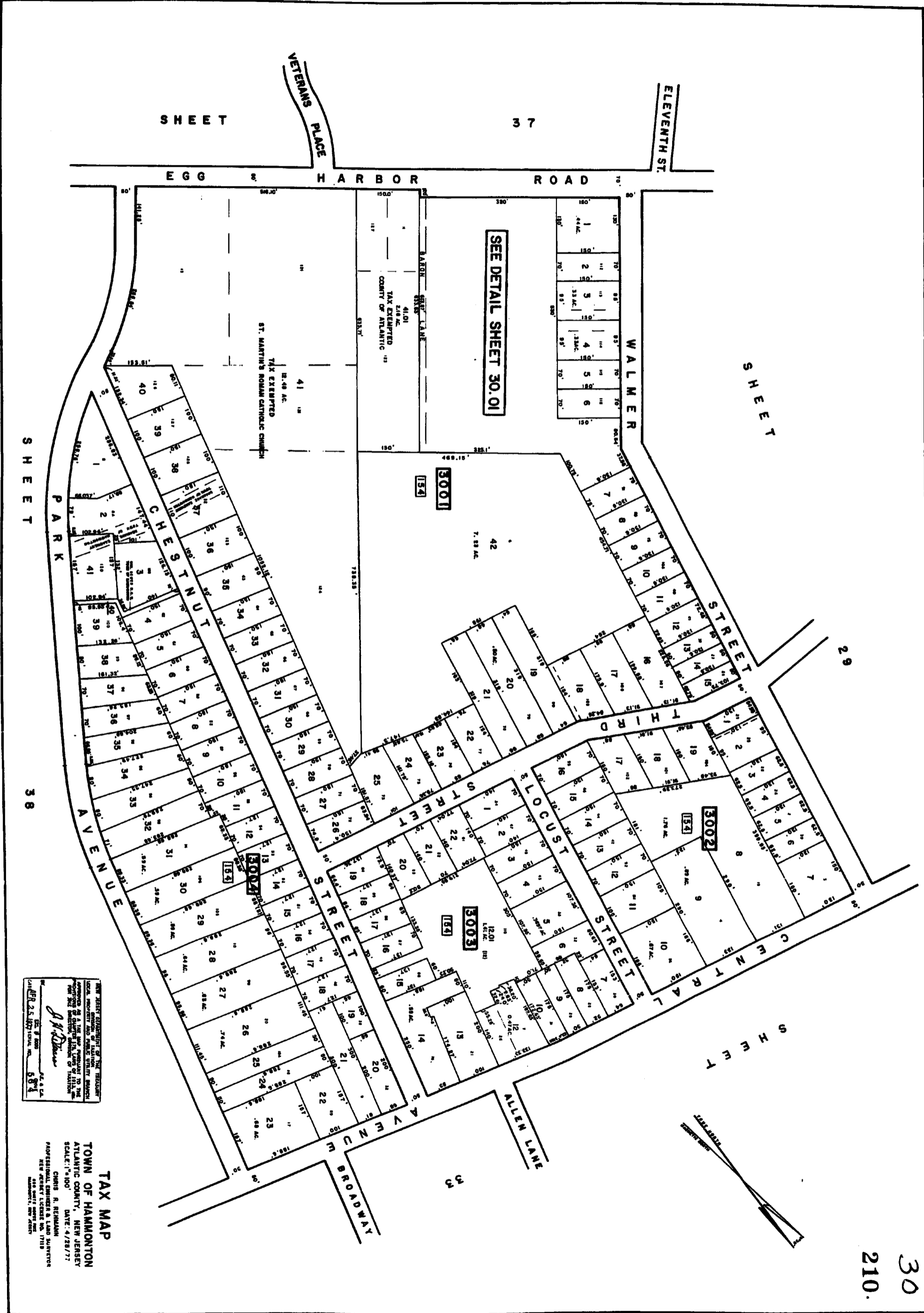
SHEET 30



30.01

TAX MAP
 TOWN OF HAMMONTON
 ATLANTIC COUNTY, NEW JERSEY
 SCALE: 1"=40' DATE: NOVEMBER 1987
 PROFESSIONAL ENGINEER & LAND SURVEYOR
 CHRIS R. HEDGECOCK
 NEW JERSEY LICENSE NO. 11119
 HAMMONTON, NEW JERSEY

211



SHEET

37

SHEET

SHEET

38

SHEET

NEW JERSEY DEPARTMENT OF TREASURY
 LOCAL PROPERTY AND PUBLIC UTILITY TAXES
 APPROVED AS A TAX MAP PURSUANT TO THE
 PROVISIONS OF SECTION 181.10 OF TITLE 17A,
 N.J.A.C. BY ORDER OF THE BOARD OF TAXATION
 APR 25 1978
J. M. Deane
 JAC & CA
 5874

TAX MAP
 TOWN OF HAMMONTON
 ATLANTIC COUNTY, NEW JERSEY
 SCALE: 1"=100' DATE: 4/28/77
 CHRIS R. REINHARDT
 PROFESSIONAL ENGINEER & LAND SURVEYOR
 NEW JERSEY LICENSE NO. 1718
 1000 W. 10TH ST. NEWARK, N.J. 07102

SEE DETAIL SHEET 30.01

TAX EXEMPTED COUNTY OF ATLANTIC

ST. MARTIN'S ROMAN CATHOLIC CHURCH

3001

3002

3003



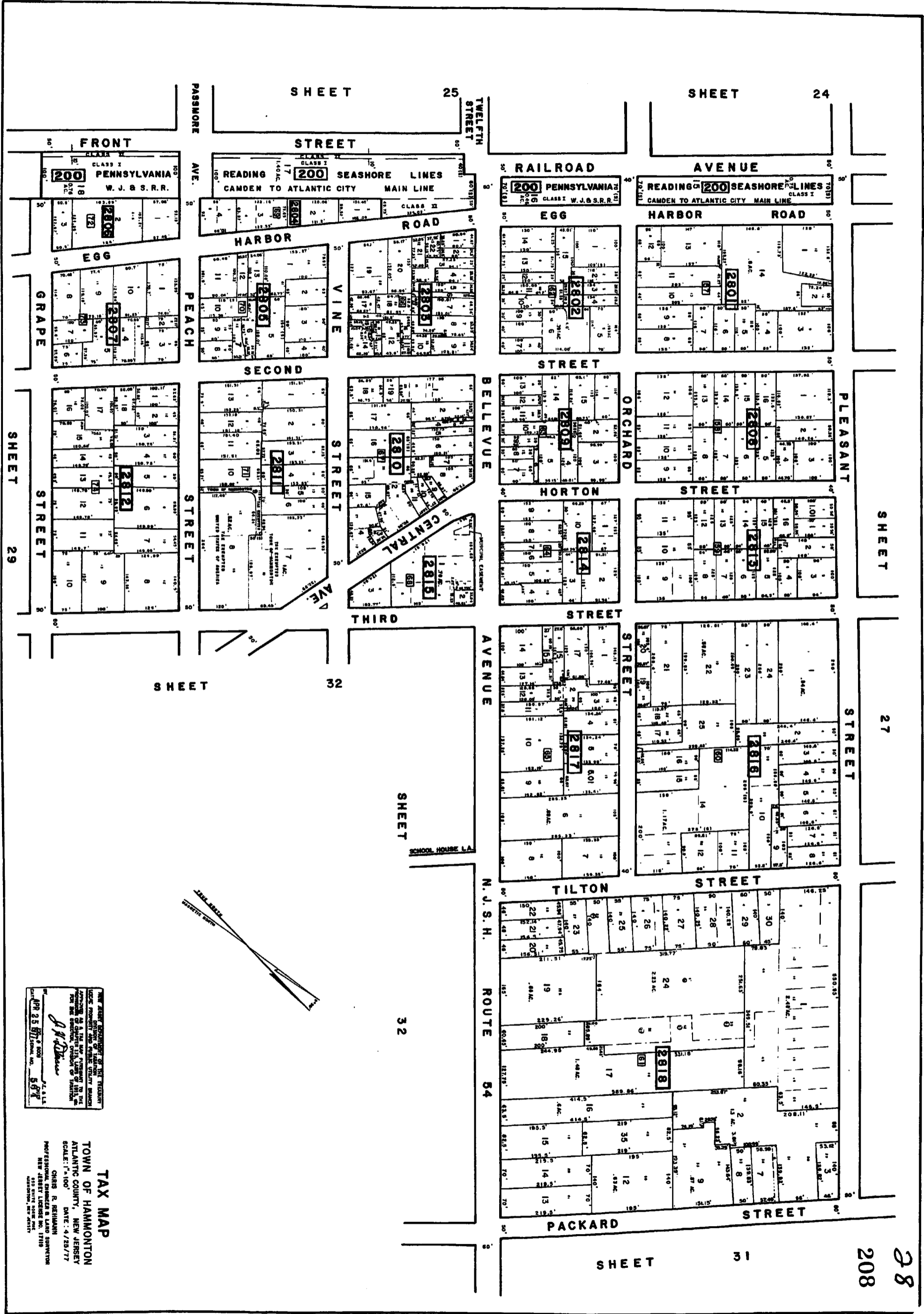
NEW JERSEY DEPARTMENT OF TREASURY
 LOCAL PROPERTY TAX MAPS UNIT
 DIVISION OF COUNTY AND MUNICIPAL AFFAIRS
 AND THE COUNTY CLERK, COUNTY OF HAMMONTON
 AND THE COUNTY CLERK, COUNTY OF ATLANTIC
 COUNTY, NEW JERSEY
 DATE: 4/25/77
 SCALE: 1" = 100'
 PROFESSIONAL ENGINEER AND SURVEYOR
 LARRY S. BERGMAN
 NEW JERSEY LICENSE NO. 1718
 REGISTERED PROFESSIONAL ENGINEER AND SURVEYOR

TAX MAP

209

TOWN OF HAMMONTON
 ATLANTIC COUNTY, NEW JERSEY
 DATE: 4/25/77
 SCALE: 1" = 100'
 PROFESSIONAL ENGINEER AND SURVEYOR
 LARRY S. BERGMAN
 NEW JERSEY LICENSE NO. 1718
 REGISTERED PROFESSIONAL ENGINEER AND SURVEYOR

REV. 10-4-68
REV. 7-14-68
REV. 5-3-68
REV. 12-16-68



NEW JERSEY DEPARTMENT OF TREASURY
DIVISION OF TAXATION
APPROVED AS A TAX MAP PURSUANT TO THE
PROVISIONS OF CHAPTER 116, PARAGRAPH 10, OF
THE STATUTES OF 1952, AS AMENDED.
DATE: 4/29/77

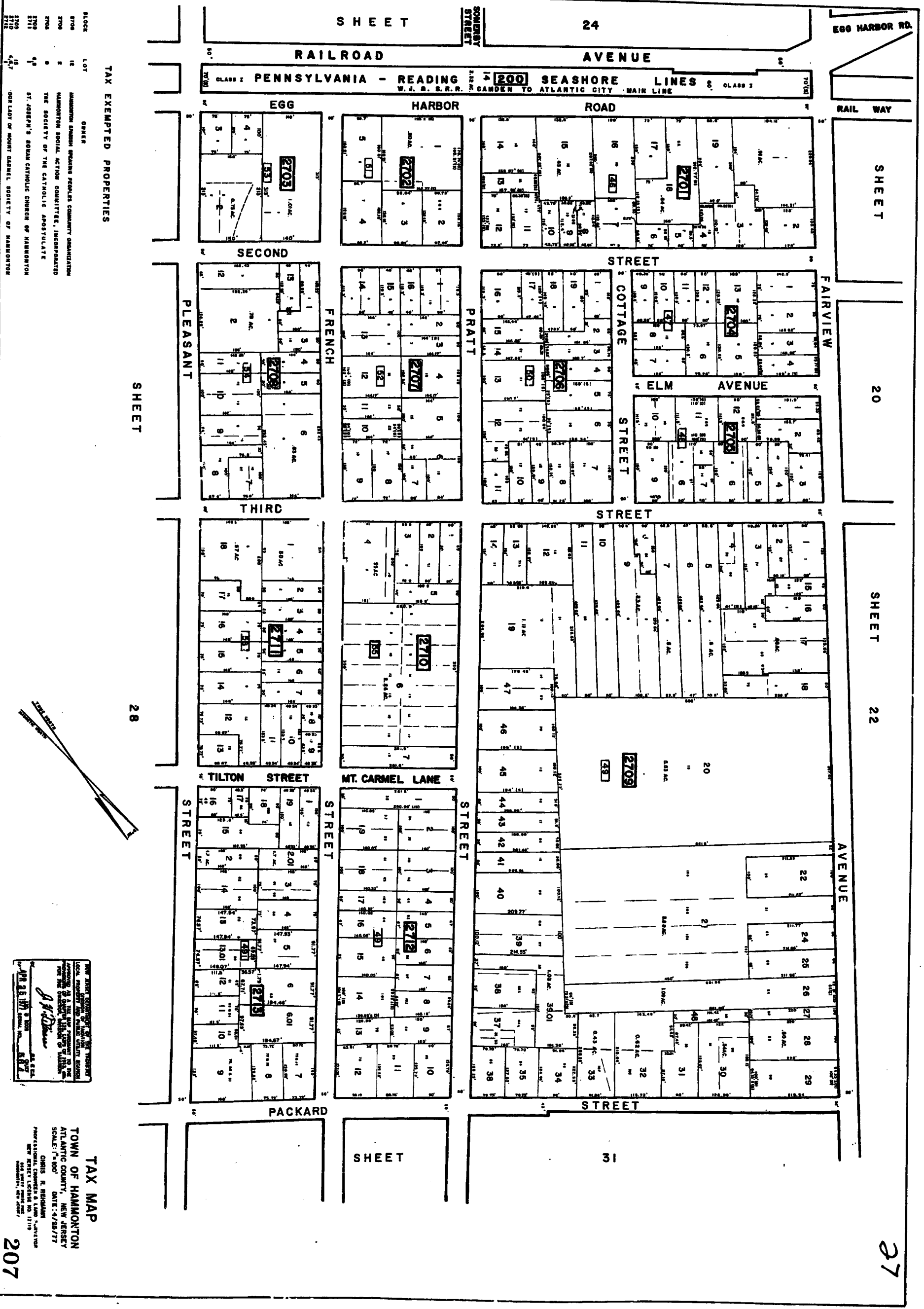
J. P. Deane
J. P. Deane
Professional Engineer & Land Surveyor
NEW JERSEY LICENSE NO. 17119
510 RIVE ROSE PKWY.
MANTONVILLE, N.J. 08051

TAX MAP
TOWN OF HAMMONTON
ATLANTIC COUNTY, NEW JERSEY
SCALE: 1"=100'
DATE: 4/29/77

CHAS. R. BISHMAN
PROFESSIONAL ENGINEER & LAND SURVEYOR
NEW JERSEY LICENSE NO. 17119
510 RIVE ROSE PKWY.
MANTONVILLE, N.J. 08051

28
208

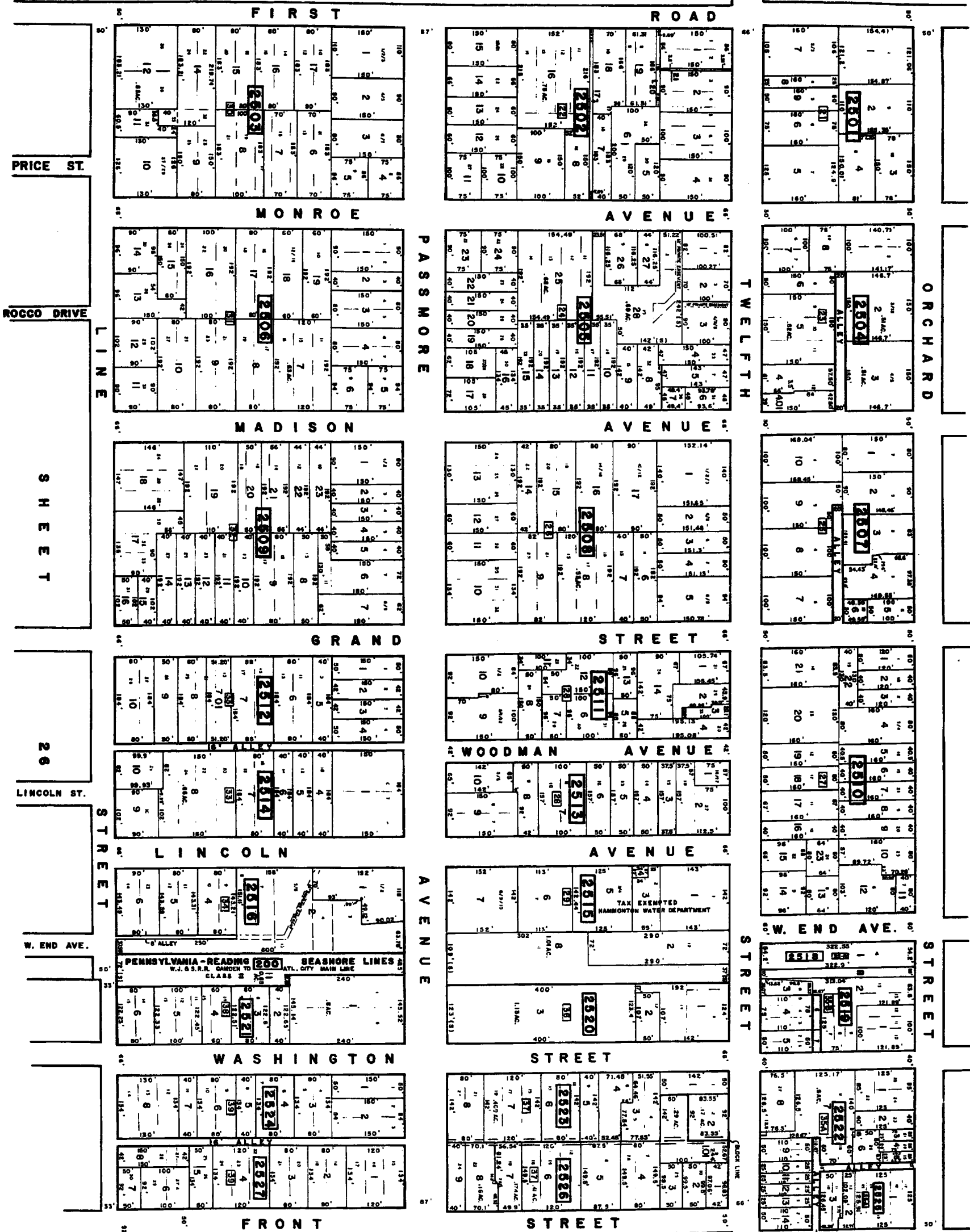
TAX EXEMPTED PROPERTIES



BLOCK	LOT	OWNER
2700	12	HAMMONTON SPANISH SPEAKING PEOPLES COMMUNITY ORGANIZATION
2700	8	HAMMONTON SOCIAL ACTION COMMITTEE, INCORPORATED
2700	9	THE SOCIETY OF THE CATHOLIC APOSTOLATE
2700	4, 5	ST. JOSEPH'S ROMAN CATHOLIC CHURCH OF HAMMONTON
2700	15	
2700	16	
2700	17	
2700	18	
2700	19	
2700	20	
2700	21	
2700	22	
2700	23	
2700	24	
2700	25	
2700	26	
2700	27	
2700	28	
2700	29	
2700	30	
2700	31	
2700	32	
2700	33	
2700	34	
2700	35	
2700	36	
2700	37	
2700	38	
2700	39	
2700	40	
2700	41	
2700	42	
2700	43	
2700	44	
2700	45	
2700	46	
2700	47	
2700	48	
2700	49	
2700	50	

NEW JERSEY DEPARTMENT OF TREASURY
 LOCAL PROPERTY AND PUBLIC UTILITY SERVICES
 APPROVED AS A TAX MAP "AS SHOWN" IN THE
 RECORDS OF THE COUNTY CLERK OF ATLANTIC COUNTY
 ON THIS DATE: 4/25/77
 J. P. DeLoe
 COUNTY CLERK
 ATLANTIC COUNTY, NEW JERSEY

TAX MAP
 TOWN OF HAMMONTON
 ATLANTIC COUNTY, NEW JERSEY
 SCALE: 1"=100'
 DATE: 4/25/77
 CHRIS E. BERGLAND
 PROFESSIONAL CHARTERED & LICENSED SURVEYOR
 NEW JERSEY LICENSE NO. 17119
 207



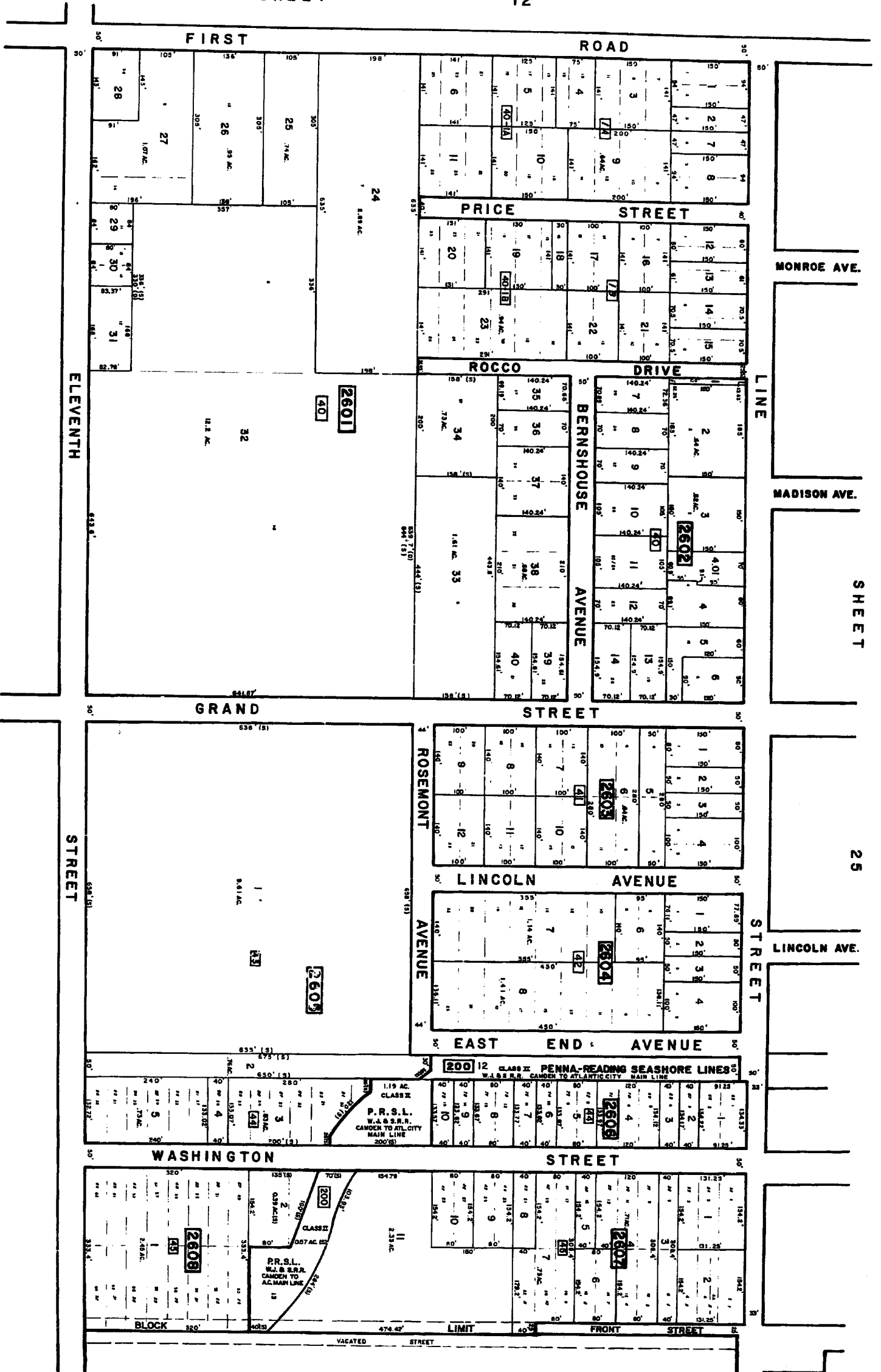
LOCAL GOVERNMENT OF THE TOWNSHIP
 APPROVED AS A TAX MAP AND SUBMITTED TO THE BOARD OF TAXATION FOR THE TOWNSHIP OF HAMMONTON, NEW JERSEY
 DATE: 4/28/77

TAX MAP

TOWN OF HAMMONTON
 ATLANTIC COUNTY, NEW JERSEY
 SCALE: 1"=100' DATE: 4/28/77

REV. 7-11-73
 REV. 1-17-75
 REV. 8-17-75

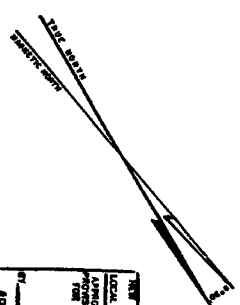
PROFESSIONAL ENGINEER & LAND SURVEYOR
 NEW JERSEY LICENSE NO. 17119
 CHRISTOPHER R. REHRMAN
 HAMMONTON, NEW JERSEY



NOTE:
 OLD BLOCK NOS. 40-1A & 40-1B ODDNER, AND GORRY SUBDIVISION
 OLD LOT NOS. / TO 96 SHOWN IN BLOCKS [2601], [2602], [2603] & [2604]
 ARE AS SHOWN ON MAP OF "COLUMBUS PARK", OF FOLETTA & MBB.A.

SHEET 37

37



ANY PARTY REPRESENTATIVE OF THE TOWNSHIP
 LOCAL, COUNTY AND STATE OFFICIALS
 AUTHORIZED AS A TAX MAP PREPARED TO THE
 PURPOSE OF DETERMINING THE LAND TAX
 FOR THE YEAR 1977 IN THE TOWNSHIP OF
 HARMONTON, NEW JERSEY
 DATE: 4/23/77
 CHRIS R. REHMAN
 PROFESSIONAL ENGINEER & LAND SURVEYOR
 NEW JERSEY LICENSE NO. 1715
 110 NORTH 3RD STREET
 HARMONTON, N.J. 08041

TAX MAP

TOWN OF HARMONTON
 ATLANTIC COUNTY, NEW JERSEY
 SCALE: 1"=100'
 DATE: 4/23/77
 CHRIS R. REHMAN
 PROFESSIONAL ENGINEER & LAND SURVEYOR
 NEW JERSEY LICENSE NO. 1715
 110 NORTH 3RD STREET
 HARMONTON, N.J. 08041

REV. 5-15-76
 REV. 5-12-77

LINDA AVE.

SHEET 35

FAIRVIEW AVENUE

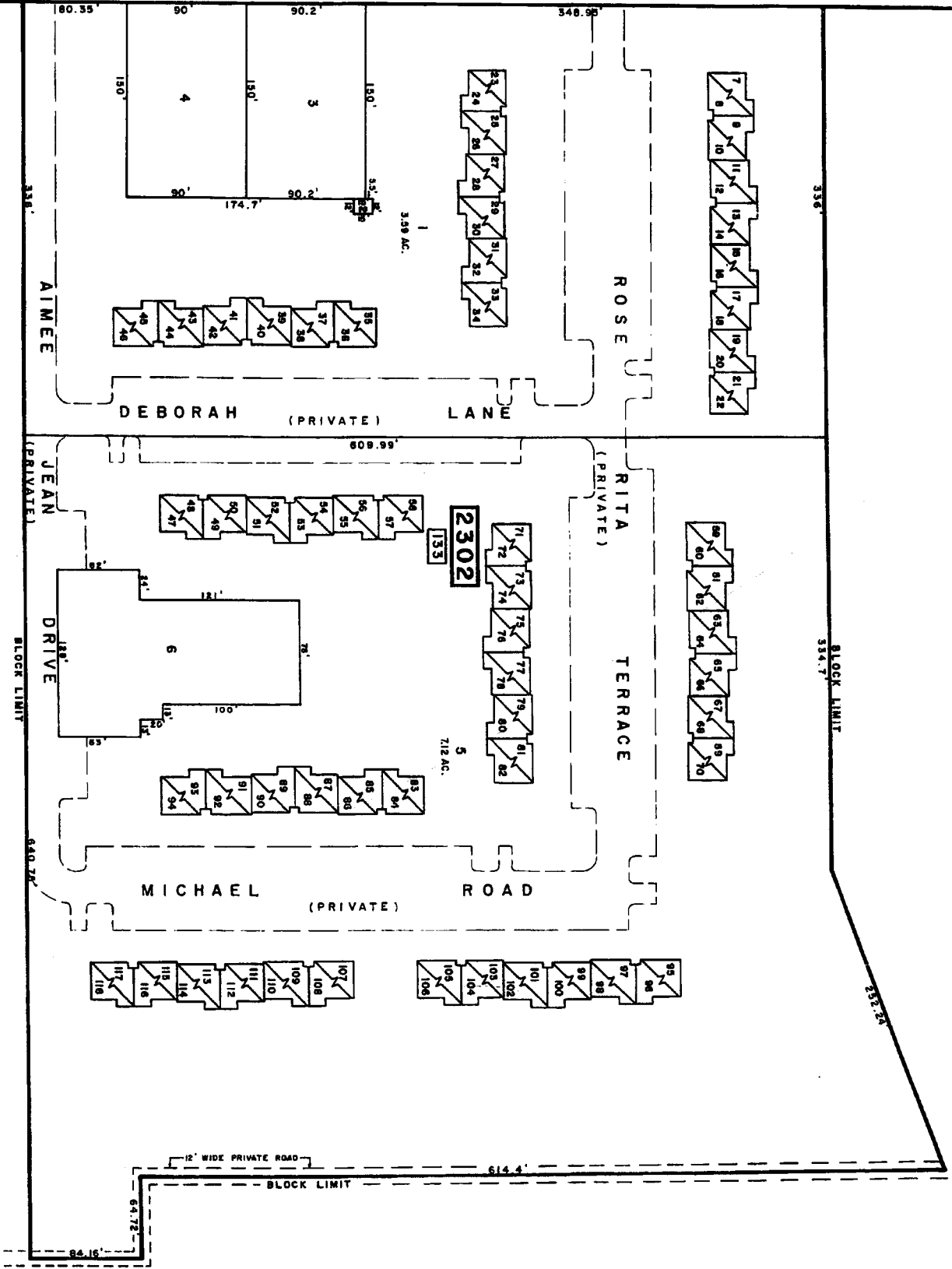
SHEET 23

"HAMMONTON PARK CONDOMINIUMS"

SHEET 23

SHEET 23

SHEET 23



ODD NUMBERS INDICATE SECOND FLOOR UNITS
EVEN NUMBERS INDICATE FIRST FLOOR UNITS

NEW JERSEY DEPARTMENT OF TREASURY
DIVISION OF LAND USE AND PLANNING
APPLICABLE AS A 1/4" SCALE PLAN TO THE LOCAL PROPERTY AND PUBLIC UTILITY MAPS FOR THE DISTRICTS OF THE STATE OF NEW JERSEY
DATE: APR 25 1977
SCALE: 1" = 50'

TAX MAP
TOWN OF HAMMONTON
ATLANTIC COUNTY, NEW JERSEY
SCALE: 1" = 50'
DATE: 4/26/77
CHRIS E. NEWMAN
PROFESSIONAL ENGINEER & LAND SURVEYOR
NEW JERSEY LICENSE NO. 17118
1100 WEST 10TH STREET
NEWARK, N.J. 07102

203

23.01

REV. 2-10-33
REV. 7-11-33
REV. 5-1-35
REV. 5-1-35
REV. 12-9-37

SHEET 11

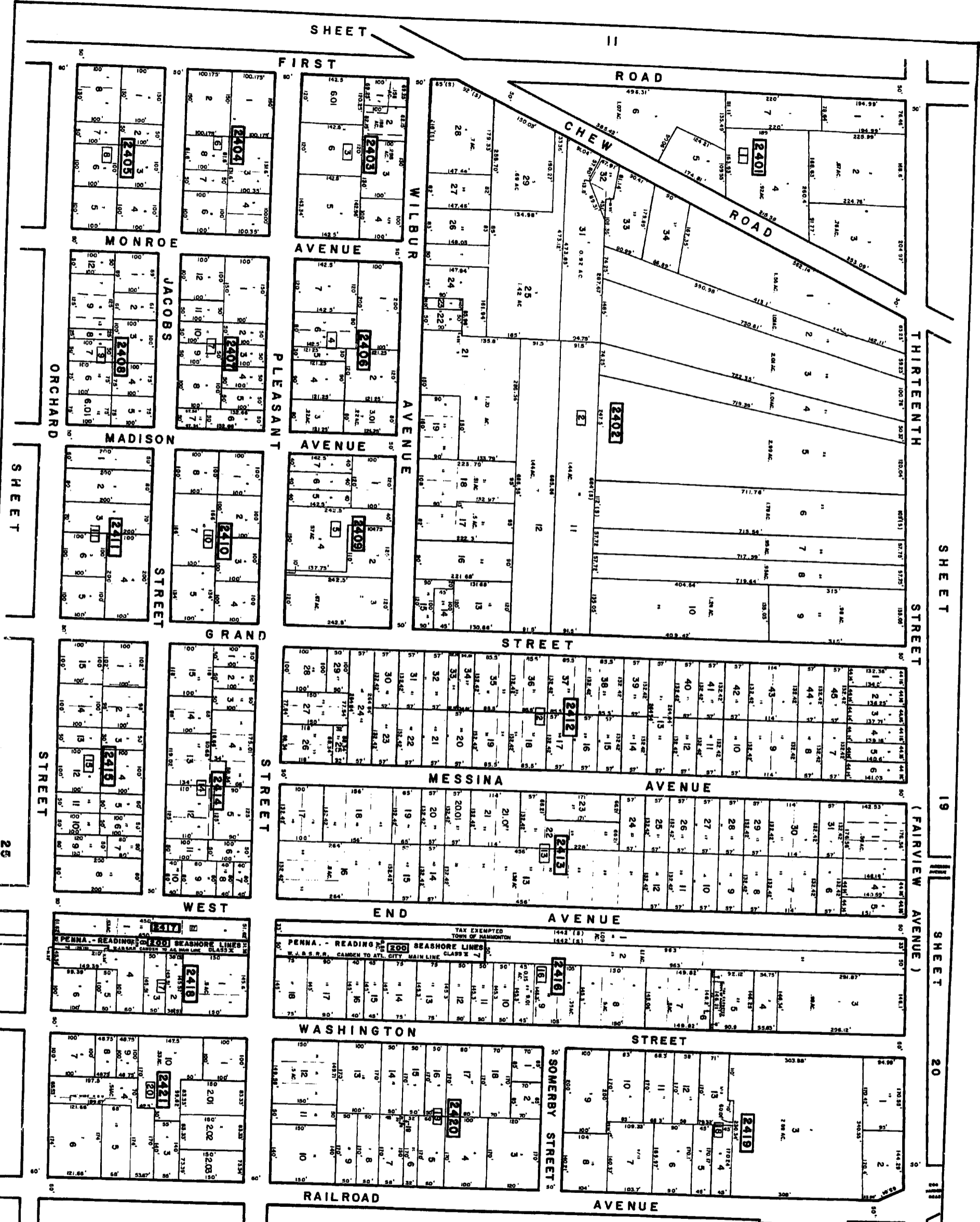
SHEET 19

SHEET 20

SHEET 27

SHEET 28

SHEET 24



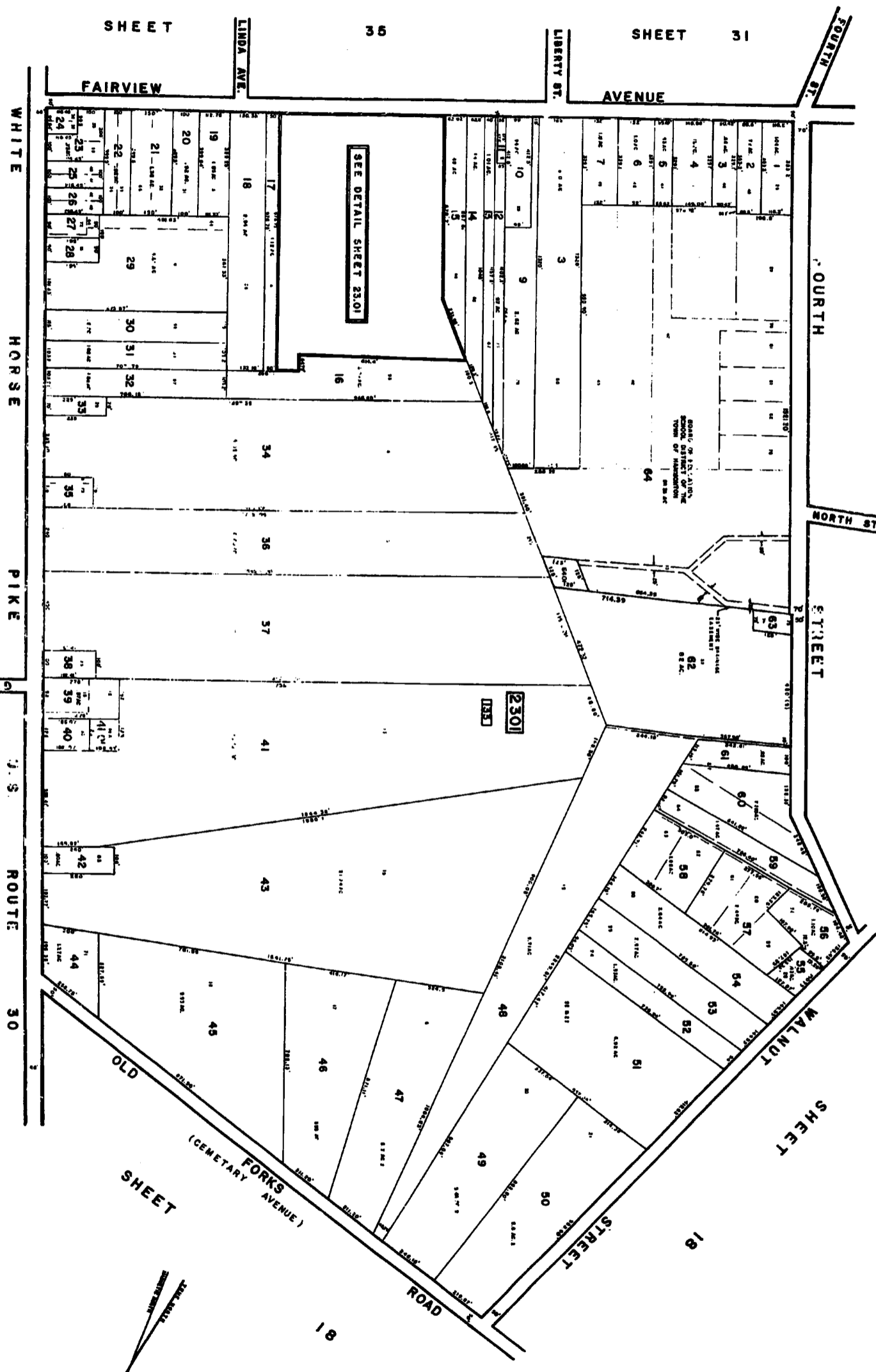
TAX MAP
TOWN OF HAMMONTON
ATLANTIC COUNTY, NEW JERSEY
SCALE: 1" = 100'
DATE: 12/27/77
CHAS. R. BISHOP
PROFESSIONAL ENGINEER & LAND SURVEYOR
NO. 115 WEST 11TH ST. PHILADELPHIA, PA. 19107

TAX MAP
TOWN OF HAMMONTON
ATLANTIC COUNTY, NEW JERSEY
SCALE: 1" = 100'
DATE: 12/27/77
CHAS. R. BISHOP
PROFESSIONAL ENGINEER & LAND SURVEYOR
NO. 115 WEST 11TH ST. PHILADELPHIA, PA. 19107

SHEET 28

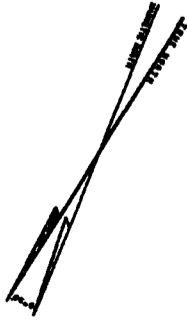
SHEET 27

204



NEW JERSEY DEPARTMENT OF TREASURY
 DIVISION OF LAND AND PUBLIC UTILITY SERVICE
 APPROVED AS A TRUE AND CORRECT COPY OF THE
 ORIGINAL RECORD FOR THE RECORDS OF THE
 DIVISION OF LAND AND PUBLIC UTILITY SERVICE
 DATE: 4/29/77
 J. H. [Signature]
 J. H. [Signature]
 J. H. [Signature]

TAX MAP
TOWN OF HAMMONTON
 ATLANTIC COUNTY, NEW JERSEY
 SCALE: 1"=200' DATE: 4/29/77
 CHRIS E. BEAMAN
 PROFESSIONAL ENGINEER & LAND SURVEYOR
 NEW JERSEY LICENSE NO. 17115
 448 WHITE HORSE PIKE
 HAMMONTON, NJ 08065



SHEET

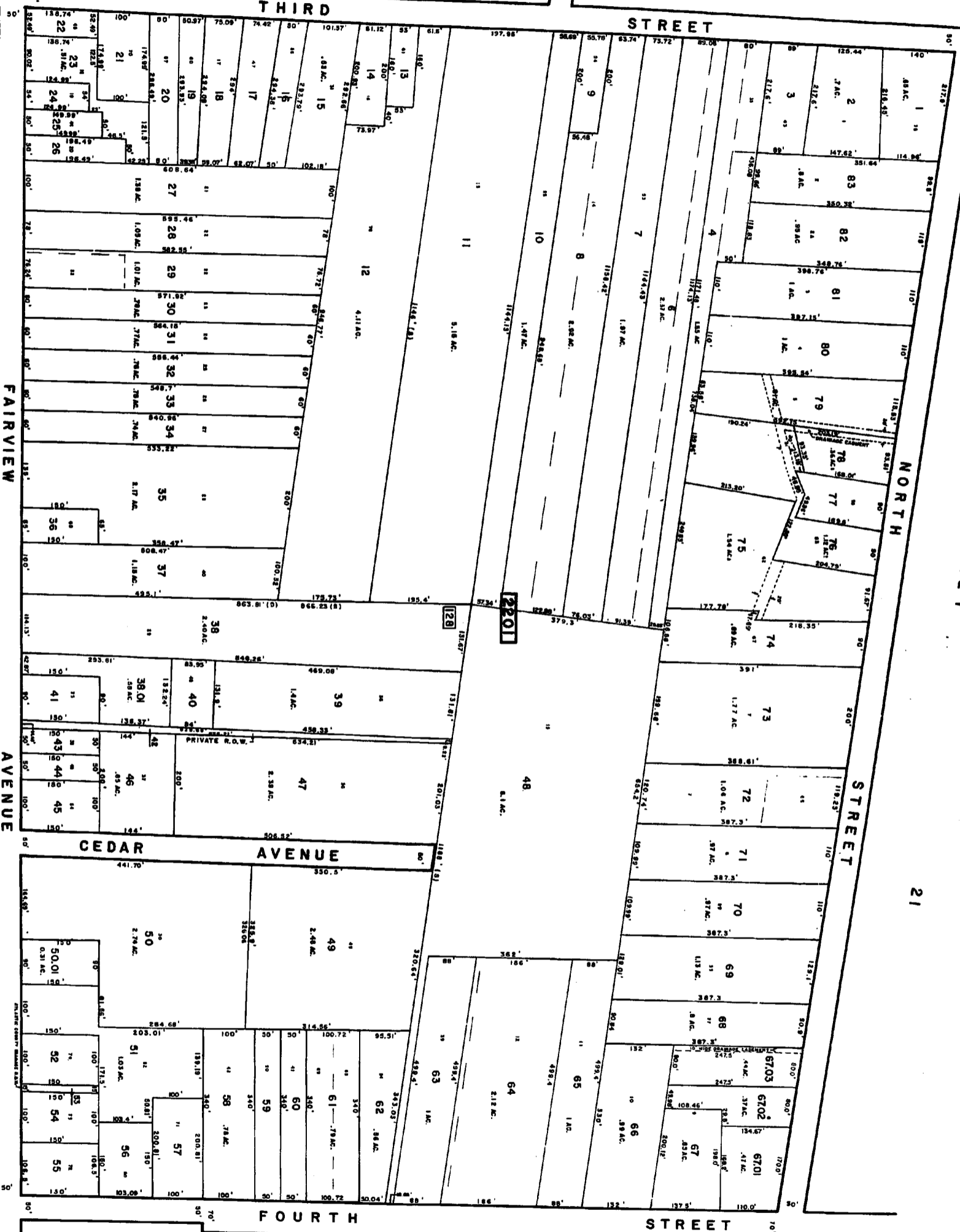
20

THIRD STREET

STREET

COLWELL AVE.

WOOD ST.



SHEET

21

STREET

FOURTH STREET

STREET

FAIRVIEW AVENUE

CEDAR AVENUE

SHEET

27

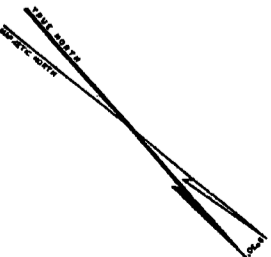
PACKARD ST.

SHEET

31

SHEET

23



NEW JERSEY DEPARTMENT OF TREASURY
 LOCAL PROPERTY AND PUBLIC UTILITY TAXES
 APPROVED AS A TRUE AND CORRECT COPY
 FOR THE DIRECTOR, DIVISION OF TAXATION
 J. H. [Signature]
 JUNE 25, 1977
 56.4

201

TAX MAP

TOWN OF HAMMONTON
 ATLANTIC COUNTY, NEW JERSEY
 SCALE: 1"=100' DATE: 4/28/77
 CHRIS B. BERGMAN
 PROFESSIONAL ENGINEER & LAND SURVEYOR
 NEW JERSEY LICENSE NO. 1719
 410 UNIT WEST AVE.
 HAMMONTON, NEW JERSEY

REV. 1-1-73
REV. 1-1-73

22

SHEET 17

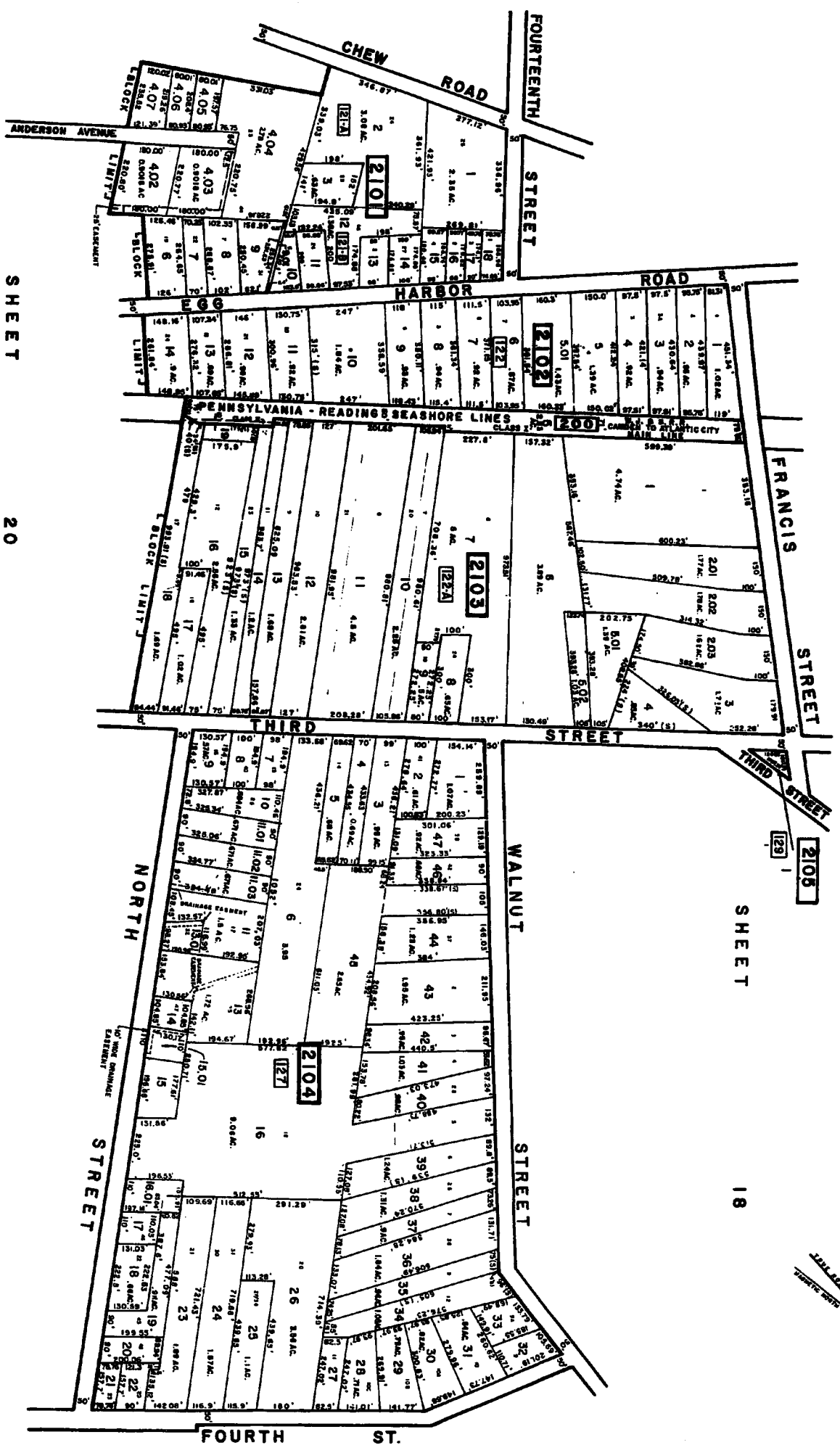
SHEET 18

SHEET 19

SHEET 20

SHEET 22

SHEET 23



NEW JERSEY DEPARTMENT OF TREASURY
 LOCAL ASSESSORS OFFICE OF HAMMONTON
 APPROVED FOR THE LOCAL ASSESSOR
 AND FOR THE BOARD OF TAXATION
 FOR THE DISTRICT OF HAMMONTON
 DATE: 4/20/77
 J. M. DeLoe
 J. S. L.L.
 APR 25 1977

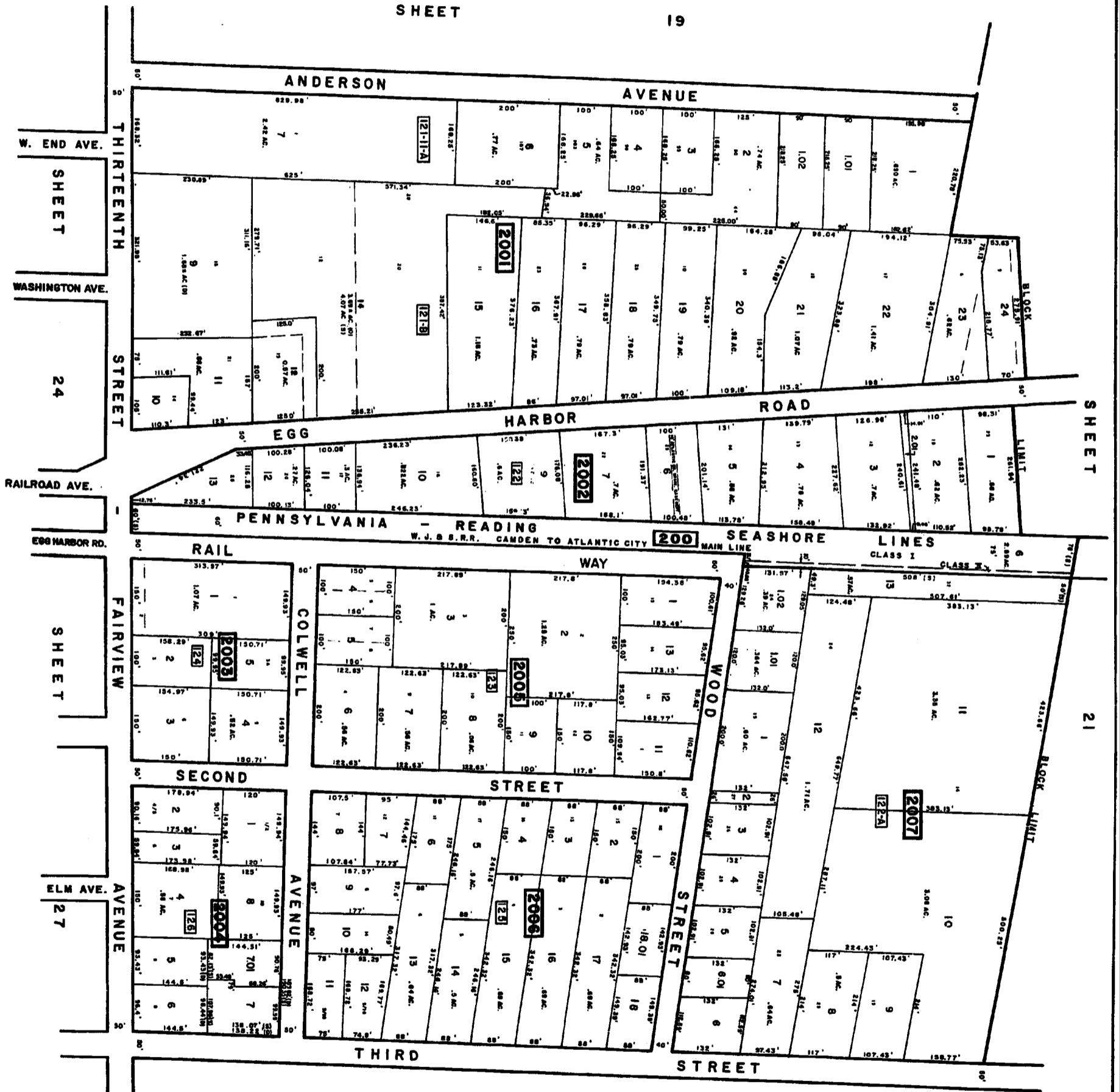
TAX MAP
TOWN OF HAMMONTON
 ATLANTIC COUNTY, NEW JERSEY
 SCALE: 1"=200'
 DATE: 4/20/77
 CHRISTOPHER R. REISMAN
 PROFESSIONAL ENGINEER & LAND SURVEYOR
 NEW JERSEY LICENSE NO. 7119
 HAMMONTON, NEW JERSEY

NEW JERSEY DEPARTMENT OF TREASURY
 APR 25 1977

REV. 5-28-77
REV. 2-2-75
REV. 2-2-73

SHEET 19

19



SHEET 21

21

SHEET 22

22

NOTE
 BLOCK 2007, LOT 5, 10, 11 & 12
 TAX EXEMPTED
 ST. JOSEPH'S CATHOLIC SCHOOL.

THIS MAP IS A PRELIMINARY
 MAP OF THE TOWN OF HAMMONTON
 ATLANTIC COUNTY, NEW JERSEY
 SCALE: 1" = 100' DATE: 4/28/77
 CHRISTOPHER R. REYNOLDS
 PROFESSIONAL ENGINEER & LAND SURVEYOR
 NEW JERSEY LICENSE NO. 11193
 587

TAX MAP
 TOWN OF HAMMONTON
 ATLANTIC COUNTY, NEW JERSEY
 SCALE: 1" = 100' DATE: 4/28/77
 CHRISTOPHER R. REYNOLDS
 PROFESSIONAL ENGINEER & LAND SURVEYOR
 NEW JERSEY LICENSE NO. 11193
 587

SHEET

24

THIRTEENTH STREET

ANDERSON AVENUE

SHEET

20

ROAD

SHEET

21

FOURTEENTH STREET

SHEET

17

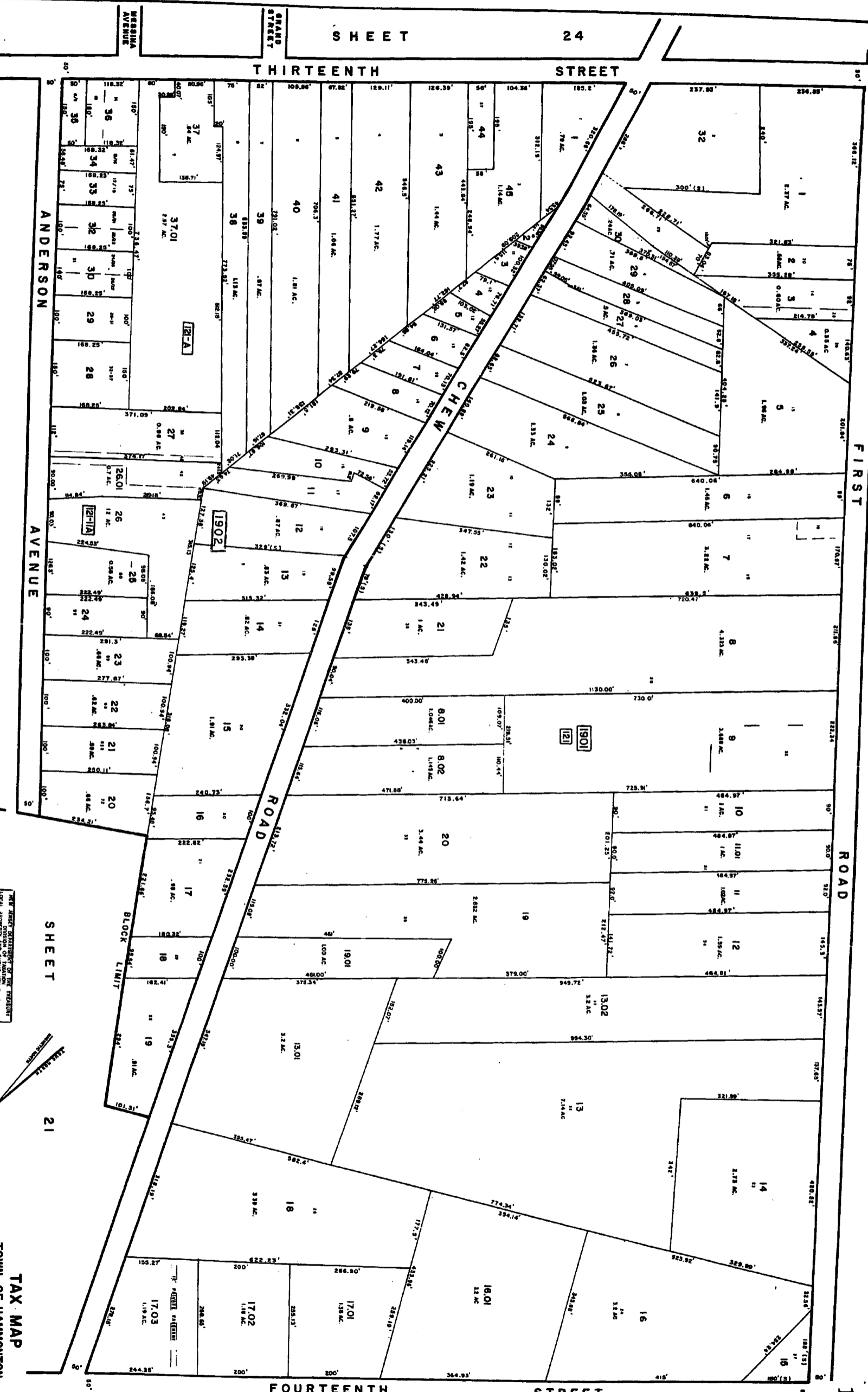
FIRST

SHEET

10

198

19

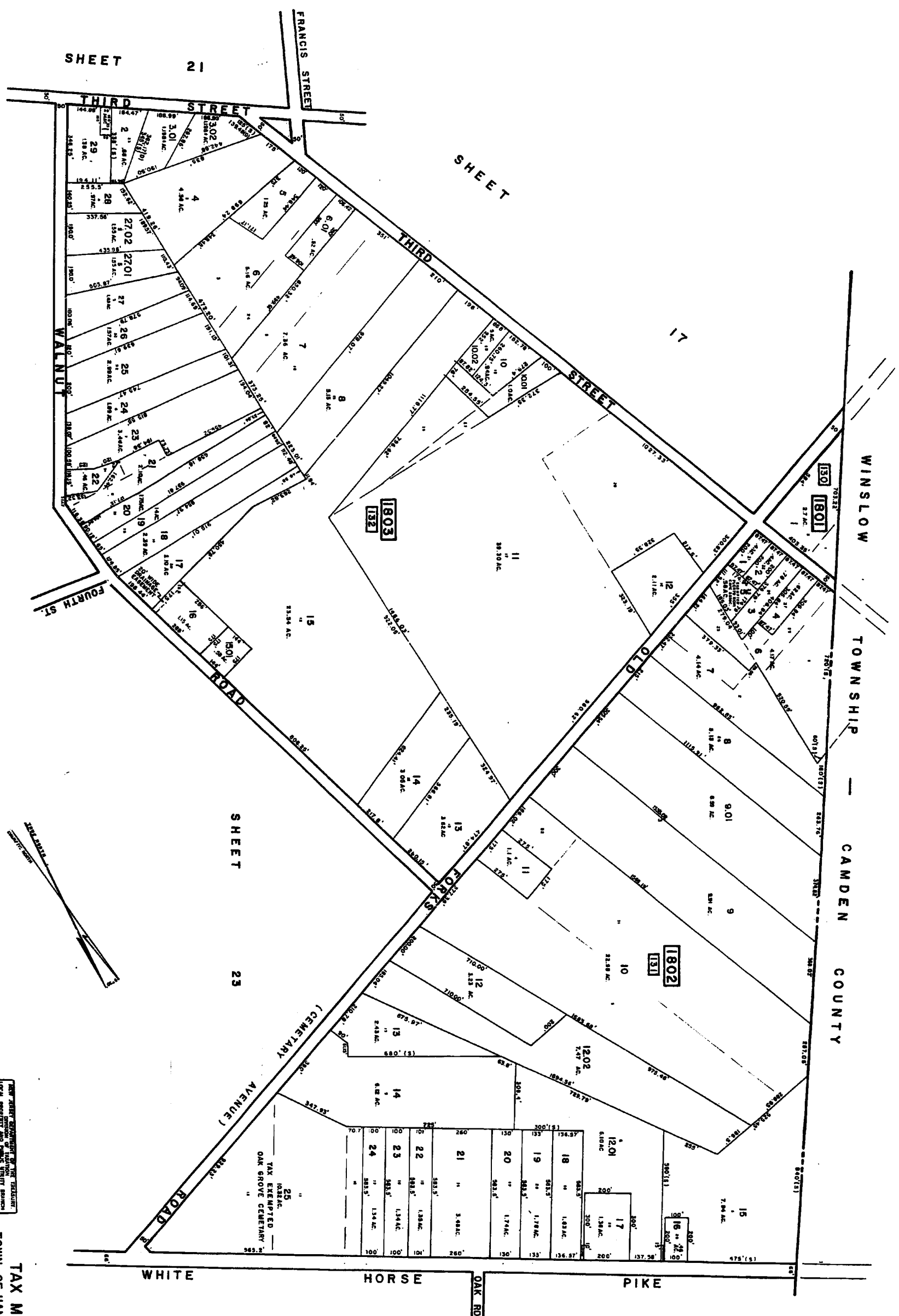


NEW JERSEY DEPARTMENT OF TREASURY
 LOCAL ASSESSMENT AND TAXATION DIVISION
 APPROVED AS A TRUE AND CORRECT COPY OF THE
 ORIGINAL AS FILED IN THE OFFICE OF THE
 CLERK OF SUPERIOR COURT, COUNTY OF HAMMONTON,
 FOR THE DIRECTOR OF TAXATION OF HAMMONTON
 APR 25 1977
 J. A. L. S.
 J. A. L. S.
 J. A. L. S.

TAX MAP
 TOWN OF HAMMONTON
 ATLANTIC COUNTY, NEW JERSEY
 SCALE: 1" = 100'
 DATE: 4/25/77
 CHRIS S. BISHOP
 PROFESSIONAL ENGINEER & LAND SURVEYOR
 NEW JERSEY LICENSE NO. 1719
 442 NORTH MAIN STREET
 HAMMONTON, NJ 08064

REV. 12-18-84
 REV. 12-18-87
 REV. 12-18-90
 REV. 12-18-93

REV. 5-18-82
REV. 7-13-83
REV. 10-1-83
REV. 10-8-83



NEW JERSEY DEPARTMENT OF TREASURY
DIVISION OF TAXATION
LOCAL PROPERTY AND TRANSFER TAXES
APPROVED AS A TAX MAP PREPARED BY THE
TOWN OF HAMMONTON FOR THE
TAX YEAR 1977 FOR THE
TOWN OF HAMMONTON, NEW JERSEY
DATE: 4/28/77

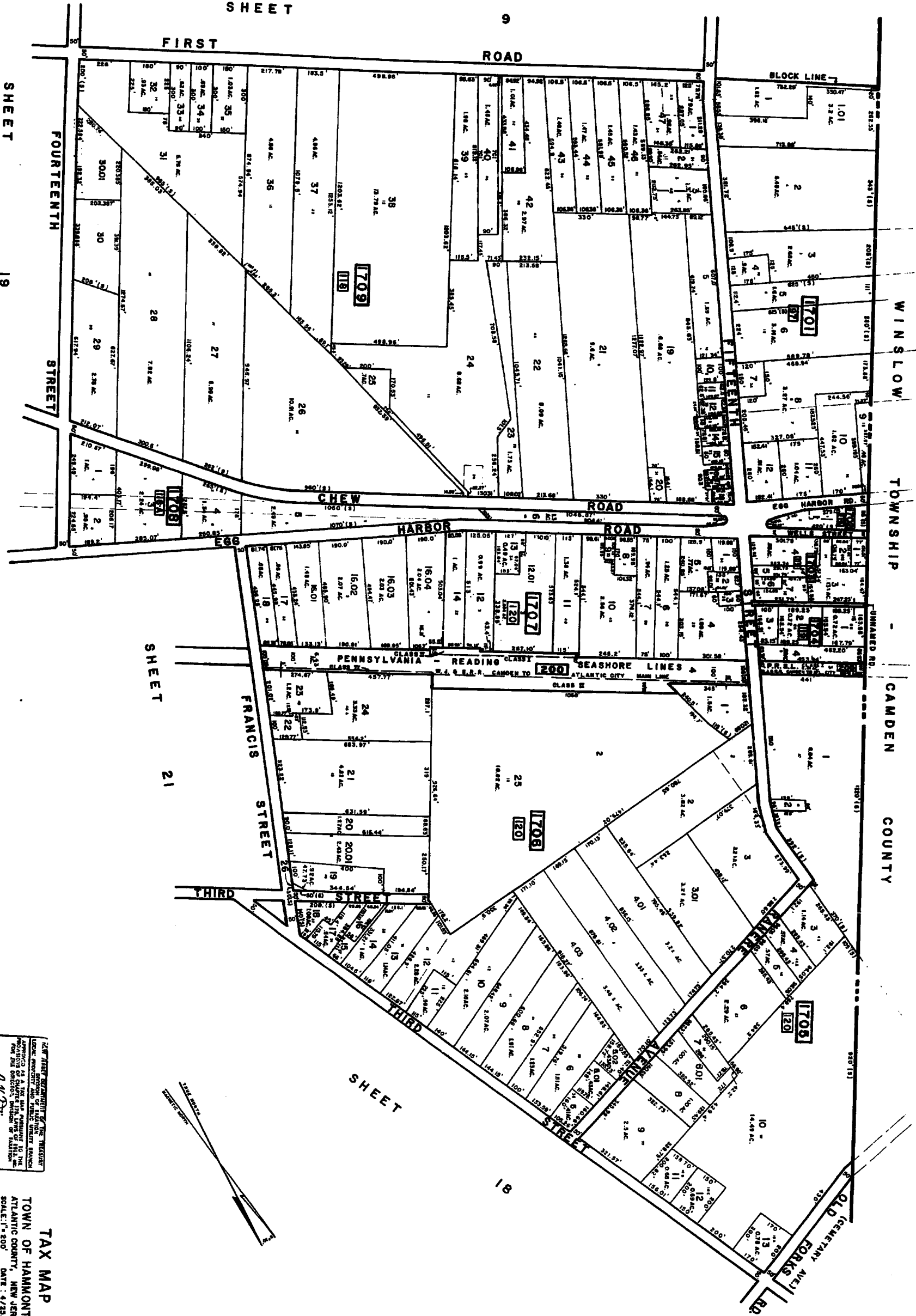
J. P. Deane
TAX MAP

TAX MAP
TOWN OF HAMMONTON
ATLANTIC COUNTY, NEW JERSEY
SCALE: 1"=200' DATE: 4/28/77
CHRIS R. BENHAM
PROFESSIONAL ENGINEER & LAND SURVEYOR
NEW JERSEY LICENSE NO. 17118
HAMMONTON, NEW JERSEY

197

18

REV. 7-13-77
 REV. 7-13-77
 REV. 7-13-77
 REV. 7-13-77



SHEET 9

SHEET 19

SHEET 21

SHEET 18

WINSLOW TOWNSHIP
 CAMDEN COUNTY

LOCAL GOVERNMENT OF THE TOWNSHIP
 TOWN OF HAMMONTON
 ATLANTIC COUNTY, NEW JERSEY
 DATE: 4/23/77
 SCALE: 1" = 500'

TAX MAP
 TOWN OF HAMMONTON
 ATLANTIC COUNTY, NEW JERSEY
 DATE: 4/23/77
 SCALE: 1" = 500'

17
 196

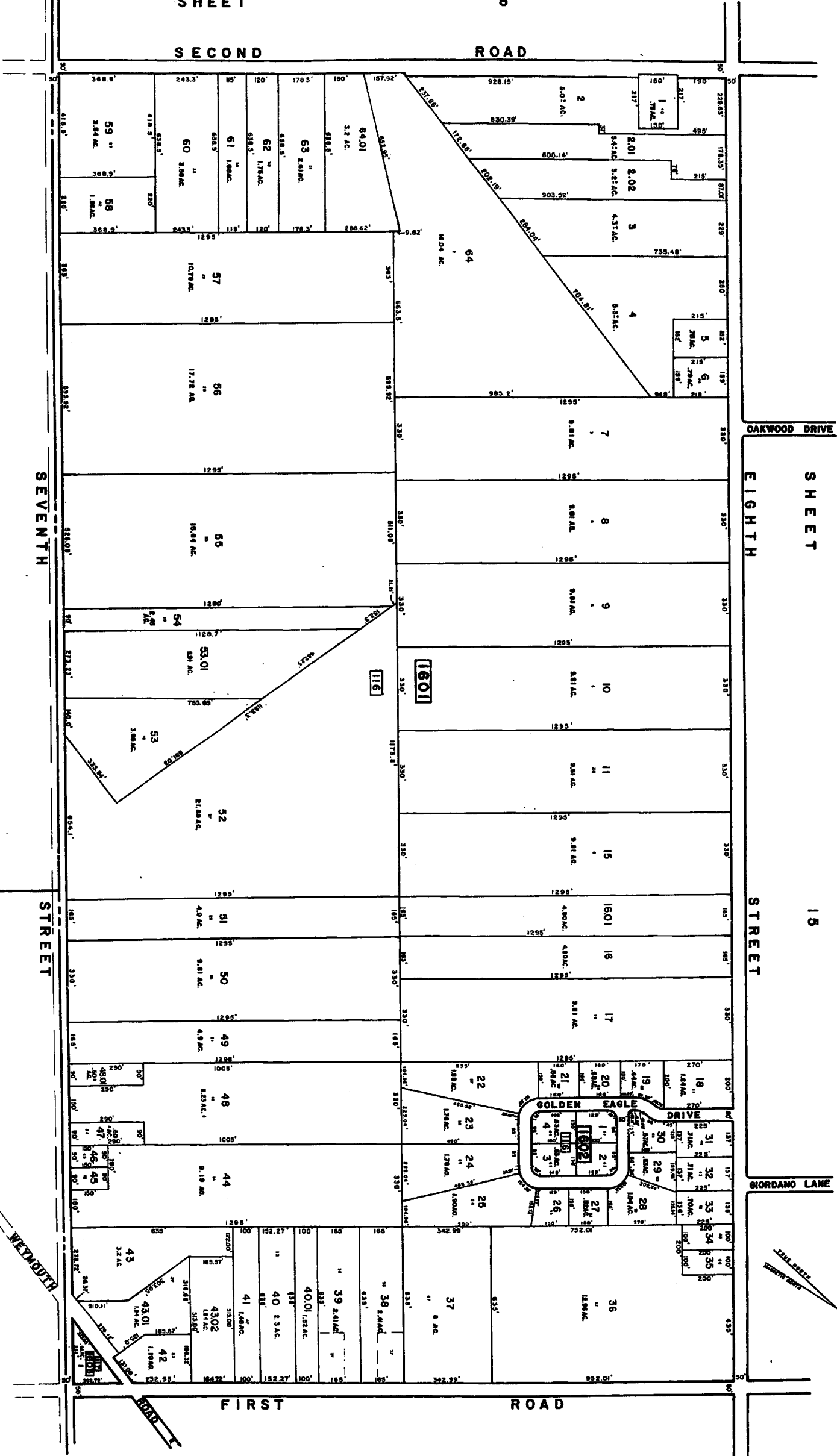
SHEET 8
SECOND ROAD

HAMILTON

TOWNSHIP

MULLICA

TOWNSHIP



OAKWOOD DRIVE
SHEET EIGHT

15 STREET

GIORDANO LANE

FIRST ROAD
SHEET 40

NEW JERSEY DEPARTMENT OF TREASURY
LOCAL PROPERTY AND VALUE UTILITY DIVISION
APPROVED AS A TAX MAP PREPARED BY THE
PROFESSIONAL SURVEYOR OF COUNTY OF MIDDLESEX
FOR THE PURPOSES OF THE TAX MAP ACT OF 1954
DATE: 2/1/77
587

TAX MAP
TOWN OF HAMMONTON
ATLANTIC COUNTY, NEW JERSEY
SCALE: 1" = 200'
DATE: 4/23/77
CHAS. R. REYNOLDS
PROFESSIONAL LAND SURVEYOR
NEW JERSEY LICENSE NO. 17110
110 WHITE HOUSE RD.
MORRISTOWN, NEW JERSEY

REV. 11-27-68
REV. 7-2-69
REV. 5-2-68

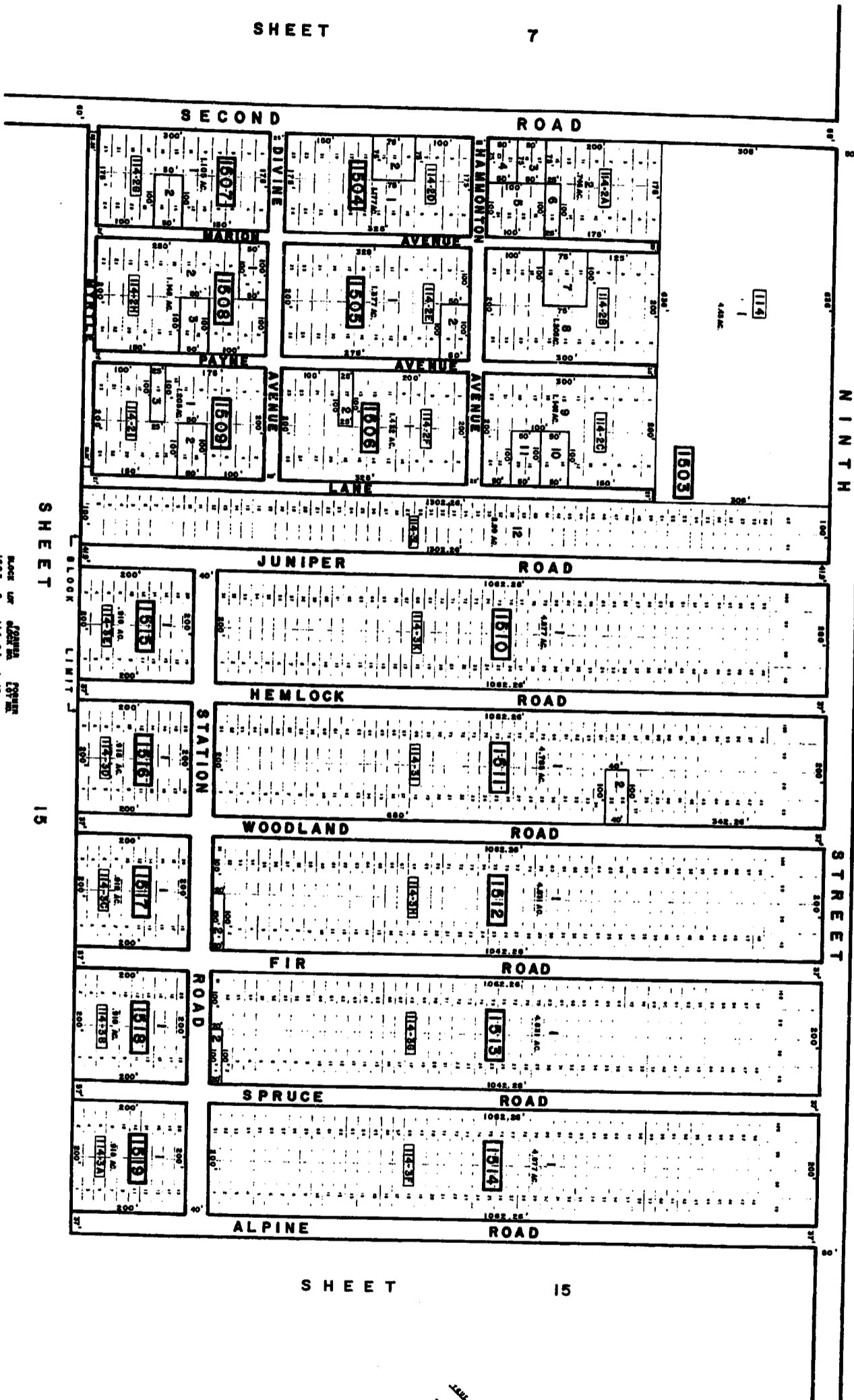
SHEET 7

7

SHEET 14

14

15:01
194



SHEET 15

SHEET 15

15

TAX EXEMPTED PROPERTIES OWNED BY THE TOWN OF HANMONTON

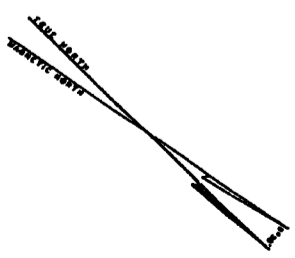
BLK	LOT	ACREAGE	FORM
1500	1	114-3A	1-18
1500	2	114-3A	1-18
1500	3	114-3A	21-23
1500	4	114-3A	21-23
1500	5	114-3A	1-10, 12, 14, 16-24
1500	6	114-3A	1-10, 12, 14, 16-24
1500	7	114-3A	1-10, 12, 14, 16-24
1500	8	114-3A	1-10, 12, 14, 16-24
1500	9	114-3A	1-10, 12, 14, 16-24
1500	10	114-3A	1-10, 12, 14, 16-24
1500	11	114-3A	1-10, 12, 14, 16-24
1500	12	114-3A	1-10, 12, 14, 16-24
1500	13	114-3A	1-10, 12, 14, 16-24
1500	14	114-3A	1-10, 12, 14, 16-24
1500	15	114-3A	1-10, 12, 14, 16-24
1500	16	114-3A	1-10, 12, 14, 16-24
1500	17	114-3A	1-10, 12, 14, 16-24
1500	18	114-3A	1-10, 12, 14, 16-24
1500	19	114-3A	1-10, 12, 14, 16-24
1500	20	114-3A	1-10, 12, 14, 16-24
1500	21	114-3A	1-10, 12, 14, 16-24
1500	22	114-3A	1-10, 12, 14, 16-24
1500	23	114-3A	1-10, 12, 14, 16-24
1500	24	114-3A	1-10, 12, 14, 16-24
1500	25	114-3A	1-10, 12, 14, 16-24
1500	26	114-3A	1-10, 12, 14, 16-24
1500	27	114-3A	1-10, 12, 14, 16-24
1500	28	114-3A	1-10, 12, 14, 16-24
1500	29	114-3A	1-10, 12, 14, 16-24
1500	30	114-3A	1-10, 12, 14, 16-24
1500	31	114-3A	1-10, 12, 14, 16-24
1500	32	114-3A	1-10, 12, 14, 16-24
1500	33	114-3A	1-10, 12, 14, 16-24
1500	34	114-3A	1-10, 12, 14, 16-24
1500	35	114-3A	1-10, 12, 14, 16-24
1500	36	114-3A	1-10, 12, 14, 16-24
1500	37	114-3A	1-10, 12, 14, 16-24
1500	38	114-3A	1-10, 12, 14, 16-24
1500	39	114-3A	1-10, 12, 14, 16-24
1500	40	114-3A	1-10, 12, 14, 16-24
1500	41	114-3A	1-10, 12, 14, 16-24
1500	42	114-3A	1-10, 12, 14, 16-24
1500	43	114-3A	1-10, 12, 14, 16-24
1500	44	114-3A	1-10, 12, 14, 16-24
1500	45	114-3A	1-10, 12, 14, 16-24
1500	46	114-3A	1-10, 12, 14, 16-24
1500	47	114-3A	1-10, 12, 14, 16-24
1500	48	114-3A	1-10, 12, 14, 16-24
1500	49	114-3A	1-10, 12, 14, 16-24
1500	50	114-3A	1-10, 12, 14, 16-24
1500	51	114-3A	1-10, 12, 14, 16-24
1500	52	114-3A	1-10, 12, 14, 16-24
1500	53	114-3A	1-10, 12, 14, 16-24
1500	54	114-3A	1-10, 12, 14, 16-24
1500	55	114-3A	1-10, 12, 14, 16-24
1500	56	114-3A	1-10, 12, 14, 16-24
1500	57	114-3A	1-10, 12, 14, 16-24
1500	58	114-3A	1-10, 12, 14, 16-24
1500	59	114-3A	1-10, 12, 14, 16-24
1500	60	114-3A	1-10, 12, 14, 16-24
1500	61	114-3A	1-10, 12, 14, 16-24
1500	62	114-3A	1-10, 12, 14, 16-24
1500	63	114-3A	1-10, 12, 14, 16-24
1500	64	114-3A	1-10, 12, 14, 16-24
1500	65	114-3A	1-10, 12, 14, 16-24
1500	66	114-3A	1-10, 12, 14, 16-24
1500	67	114-3A	1-10, 12, 14, 16-24
1500	68	114-3A	1-10, 12, 14, 16-24
1500	69	114-3A	1-10, 12, 14, 16-24
1500	70	114-3A	1-10, 12, 14, 16-24
1500	71	114-3A	1-10, 12, 14, 16-24
1500	72	114-3A	1-10, 12, 14, 16-24
1500	73	114-3A	1-10, 12, 14, 16-24
1500	74	114-3A	1-10, 12, 14, 16-24
1500	75	114-3A	1-10, 12, 14, 16-24
1500	76	114-3A	1-10, 12, 14, 16-24
1500	77	114-3A	1-10, 12, 14, 16-24
1500	78	114-3A	1-10, 12, 14, 16-24
1500	79	114-3A	1-10, 12, 14, 16-24
1500	80	114-3A	1-10, 12, 14, 16-24
1500	81	114-3A	1-10, 12, 14, 16-24
1500	82	114-3A	1-10, 12, 14, 16-24
1500	83	114-3A	1-10, 12, 14, 16-24
1500	84	114-3A	1-10, 12, 14, 16-24
1500	85	114-3A	1-10, 12, 14, 16-24
1500	86	114-3A	1-10, 12, 14, 16-24
1500	87	114-3A	1-10, 12, 14, 16-24
1500	88	114-3A	1-10, 12, 14, 16-24
1500	89	114-3A	1-10, 12, 14, 16-24
1500	90	114-3A	1-10, 12, 14, 16-24
1500	91	114-3A	1-10, 12, 14, 16-24
1500	92	114-3A	1-10, 12, 14, 16-24
1500	93	114-3A	1-10, 12, 14, 16-24
1500	94	114-3A	1-10, 12, 14, 16-24
1500	95	114-3A	1-10, 12, 14, 16-24
1500	96	114-3A	1-10, 12, 14, 16-24
1500	97	114-3A	1-10, 12, 14, 16-24
1500	98	114-3A	1-10, 12, 14, 16-24
1500	99	114-3A	1-10, 12, 14, 16-24
1500	100	114-3A	1-10, 12, 14, 16-24

THIS MAP IS A PRELIMINARY MAP FOR THE TOWN OF HANMONTON, NEW JERSEY, AND IS NOT TO BE USED FOR ANY PURPOSE OTHER THAN THAT FOR WHICH IT WAS PREPARED. THE TOWN ENGINEER'S OFFICE IS NOT RESPONSIBLE FOR ANY ERRORS OR OMISSIONS IN THIS MAP.

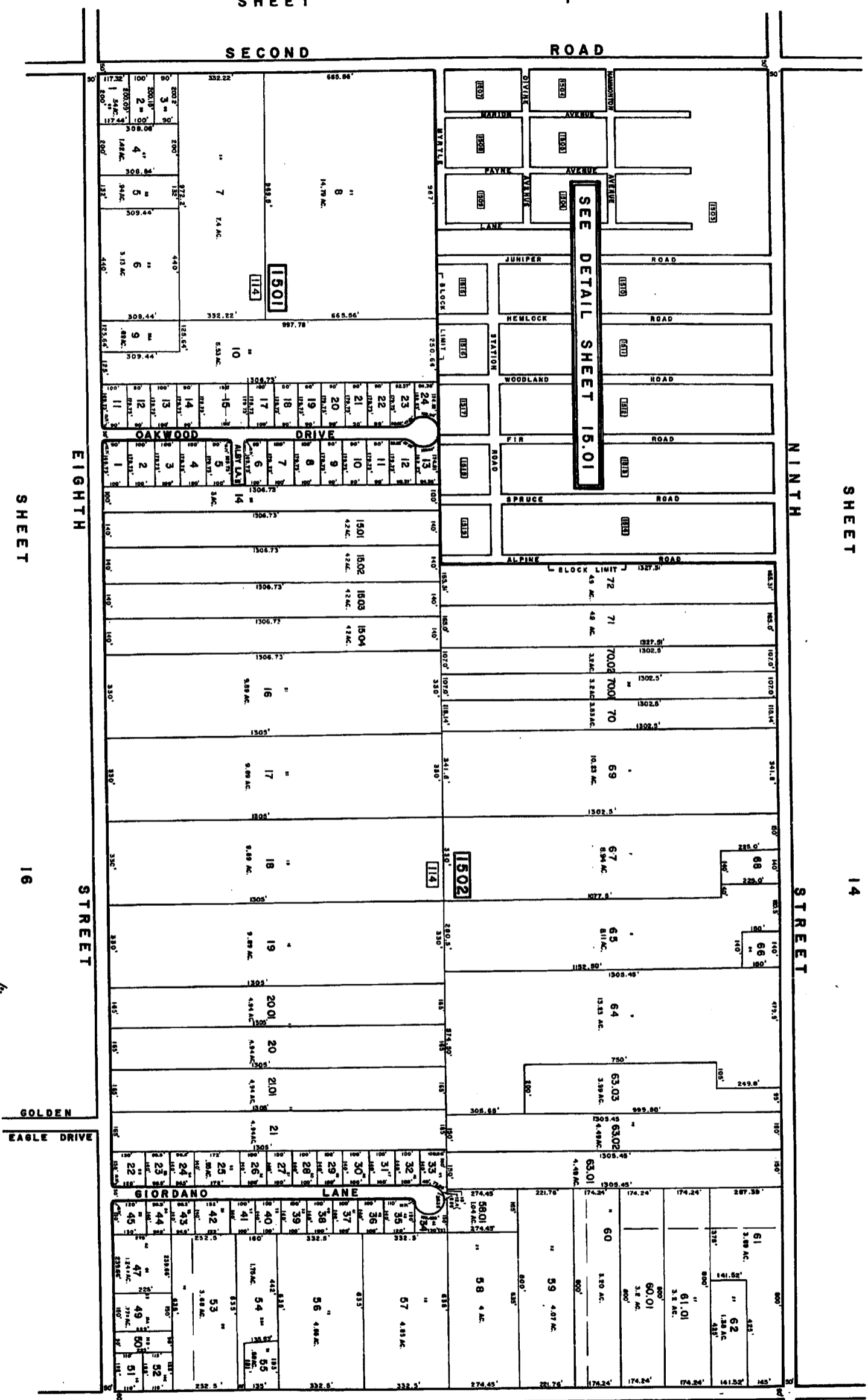
DATE: 4/23/77

CHRIS R. RICHMAN
TOWN ENGINEER & LAND SURVEYOR
NEW JERSEY LICENSE NO. 17119

TAX MAP
TOWN OF HANMONTON
ATLANTIC COUNTY, NEW JERSEY
SCALE: 1" = 100'
DATE: 4/23/77
CHRIS R. RICHMAN
TOWN ENGINEER & LAND SURVEYOR
NEW JERSEY LICENSE NO. 17119



SHEET 7
SECOND ROAD



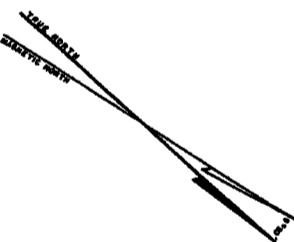
SHEET 14

SHEET 16

15

FIRST ROAD
SHEET 40

GOLDEN EAGLE DRIVE



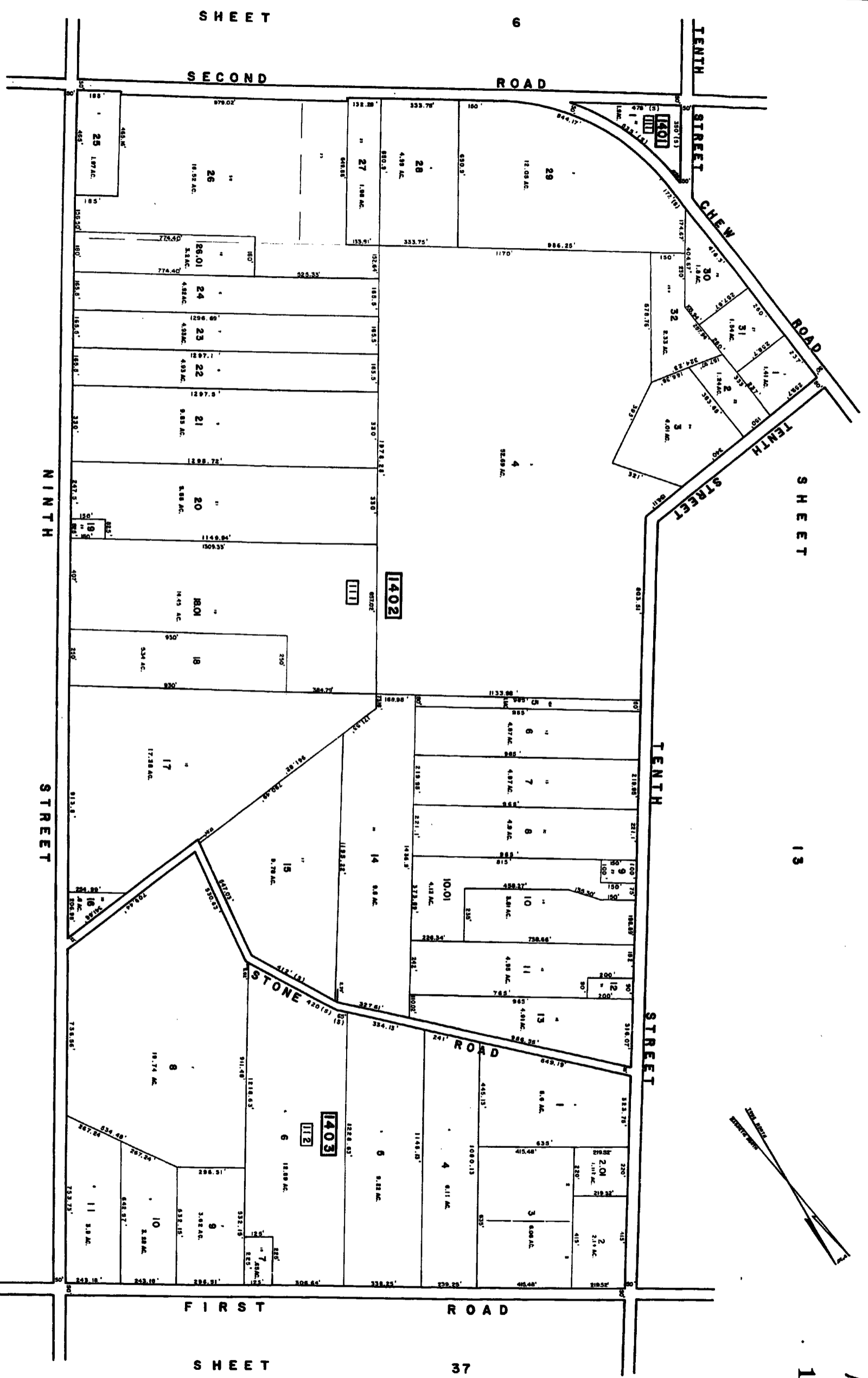
NEW JERSEY DEPARTMENT OF TREASURY
DIVISION OF LAND AND PUBLIC UTILITIES SERVICES
APPROVED AS A TAX MAP PURSUANT TO THE
PROVISIONS OF P.L. 1975-10, CHAPTER 123
FOR THE DISTRICT OF HAMMONTON, NEW JERSEY

TAX MAP
TOWN OF HAMMONTON
ATLANTIC COUNTY, NEW JERSEY
SCALE: 1" = 200'
DATE: 4/28/77
CHIEF ENGINEER: R. REINHARDT
PROFESSIONAL ENGINEER & LAND SURVEYOR
NEW JERSEY LICENSE NO. 17118
DATE: 12/28/76

REV. 6-4-87
REV. 5-1-85
REV. 12-18-72

193

REV. 12-1-72
REV. 5-1-73
REV. 1-1-75



SHEET 6

SHEET 13

SHEET 15

SHEET 37

SHEET 13

SHEET 14

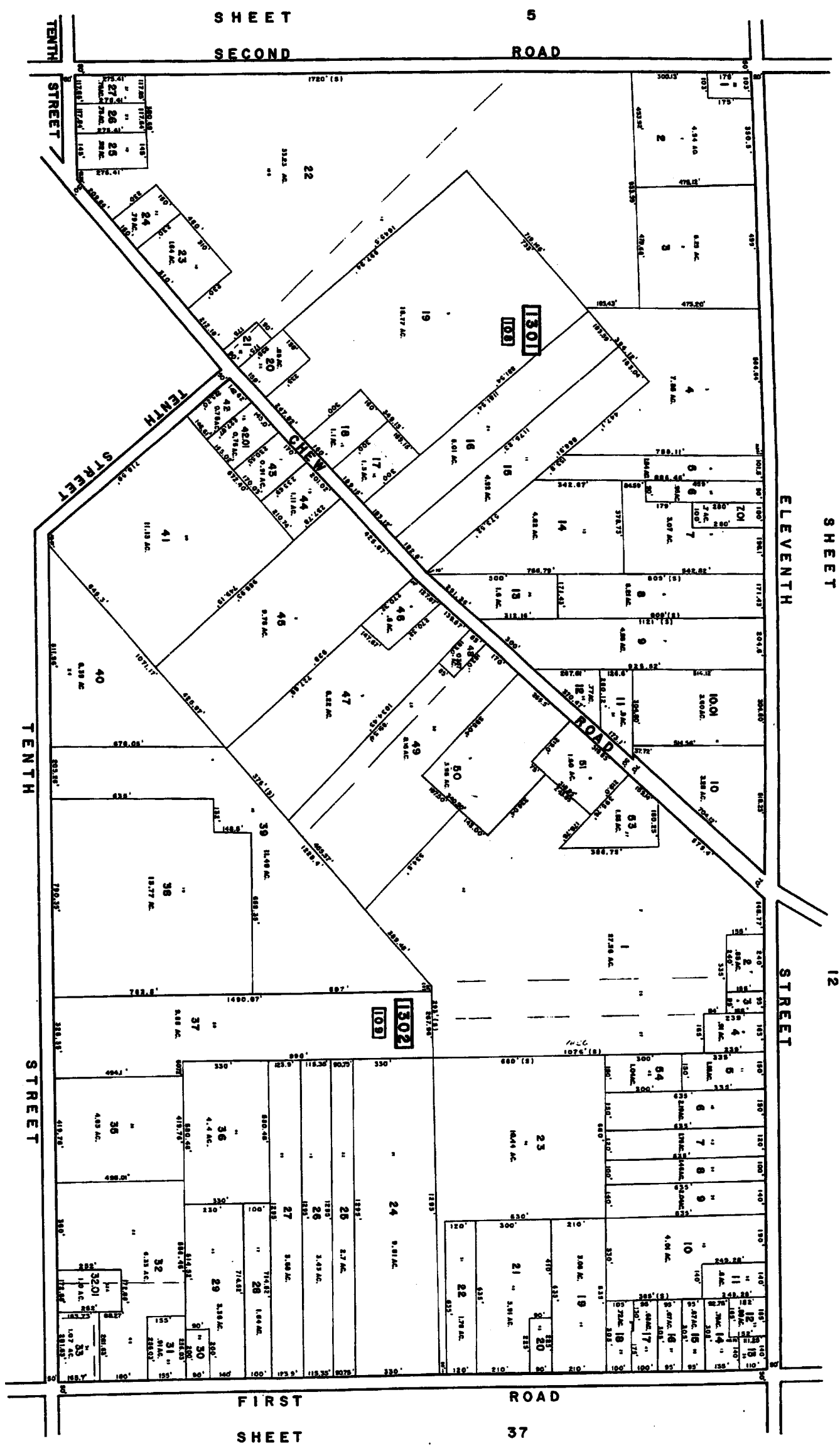
SHEET 192

SHEET 14

NEW JERSEY GOVERNMENT OF THE PROVISIONAL
LOCAL PROPERTY TAX MAPS UTILITY SERVICE
APPROVED AS A TAX MAP BY THE BOARD OF TAXATION
IN THE COUNTY OF ATLANTIC COUNTY, NEW JERSEY
DATE: 4/23/77

J. N. DeWitt
J. N. DeWitt
INC. # 5000
6078
24-114

TAX MAP
TOWN OF HAMMONTON
ATLANTIC COUNTY, NEW JERSEY
SCALE: 1" = 200'
DATE: 4/23/77
CHRS. E. BERNHARDT
PROFESSIONAL ENGINEER & LAND SURVEYOR
NEW JERSEY LICENSE NO. 17119
1000 ROUTE 100, SUITE 200
HAMMONTON, NJ 08064



SHEET 5
SECOND ROAD

SHEET 12

ELEVENTH STREET

SHEET 14

TENTH STREET

FIRST ROAD
SHEET 37

13

NEW JERSEY DEPARTMENT OF TREASURY
LOCAL PROPERTY TAX MAPS
APPROVED AS A MAP AND PENDING TO THE
ATLANTIC COUNTY, NEW JERSEY
FOR THE YEAR ENDING 1977
DATE: 4/28/77
CHRIS R. BERGLAND
PROPERTY TAX MAPS & LAND SURVEYING
NEW JERSEY LICENSE NO. 1719
ATLANTIC COUNTY, NEW JERSEY

TAX MAP

TOWN OF HAMMONTON
ATLANTIC COUNTY, NEW JERSEY
SCALE: 1" = 500'

191

NEW YORK
NEW JERSEY

11

SHEET

10

THIRTEENTH

STREET

ROAD SECOND SHEET 3

ROAD SHEET 24

WILMUR ST 1

SHEET

3

1101

1102

1103

22

21

20

19

18

17

16

15

14

13

12

11

10

9

8

7

6

5

4

3

2

1

2

3

4

5

6

7

8

9

10

11

12

13

14

15

16

17

18

19

20

21

22

23

24

25

26

27

28

29

30

31

32

33

34

35

36

37

38

39

40

41

42

43

44

45

46

47

48

49

50

51

52

53

54

55

56

57

58

59

60

61

62

63

64

65

66

67

68

69

70

71

72

73

74

75

76

77

78

79

80

81

82

83

84

85

86

87

88

89

90

91

92

93

94

95

96

97

98

99

100

101

102

103

104

105

106

107

108

109

110

111

112

113

114

115

116

117

118

119

120

121

122

123

124

125

126

127

128

129

130

131

132

133

134

135

136

137

138

139

140

141

142

143

144

145

146

147

148

149

150

151

152

153

154

155

156

157

158

159

160

161

162

163

164

165

166

167

168

169

170

171

172

173

174

175

176

177

178

179

180

181

182

183

184

185

186

187

188

189

190

191

192

193

194

195

196

197

198

199

200

201

202

203

204

205

206

207

208

209

210

211

212

213

214

215

216

217

218

219

220

221

222

223

224

225

226

227

228

229

230

231

232

233

234

235

236

237

238

239

240

241

242

243

244

245

246

247

248

249

250

251

252

253

254

255

256

257

258

259

260

261

262

263

264

265

266

267

268

269

270

271

272

273

274

275

276

277

278

279

280

281

282

283

284

285

286

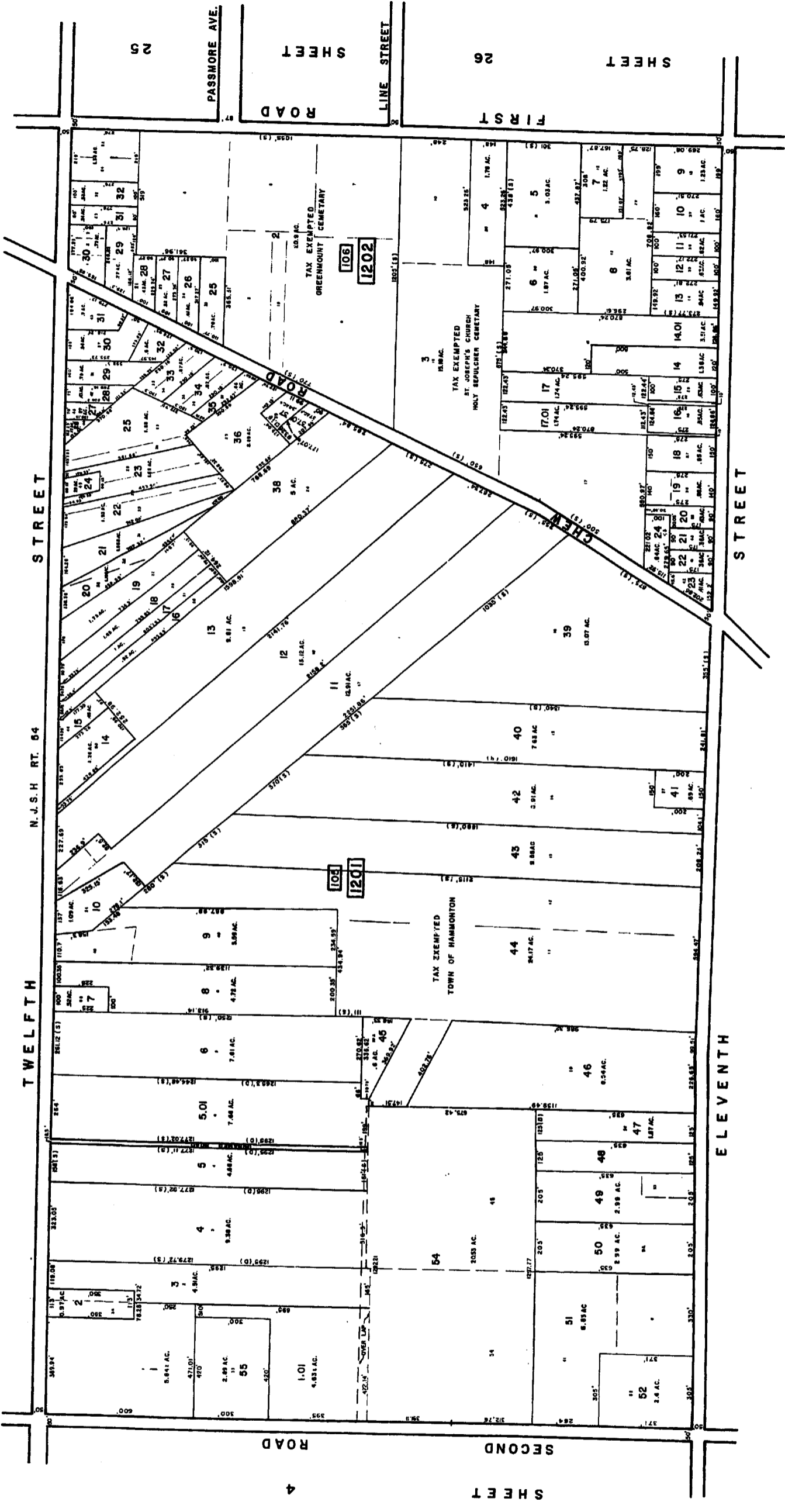
287

288

12
190

11

SHEET



TAX MAP
TOWN OF HAMMONTON
 ATLANTIC COUNTY, NEW JERSEY
 SCALE: 1"=200' DATE: 4/25/77
 CHRIS R. REHMANN
 PROFESSIONAL ENGINEER & LAND SURVEYOR
 NEW JERSEY LICENSE NO. 17115
 HAMMONTON, NEW JERSEY

NEW JERSEY DEPARTMENT OF THE TREASURY
 LOCAL PROPERTY AND PUBLIC UTILITY TAXES
 APPROVED AS A TAX MAP PURSUANT TO THE
 PROVISIONS OF P.L. 1975-146, C. 127
 FOR THE DISTRICT OF HAMMONTON

Chris R. Rehm
 LIC. E. 5009 04.04.05
 DATE: APR 25, 1977 FINAL NO. 567