


LEGEND  
 [Symbol] ... INDICATES MAP PAGE NUMBER



INDEX MAP OF  
 MULLICA TOWNSHIP  
 ATLANTIC COUNTY, NEW JERSEY

351

17

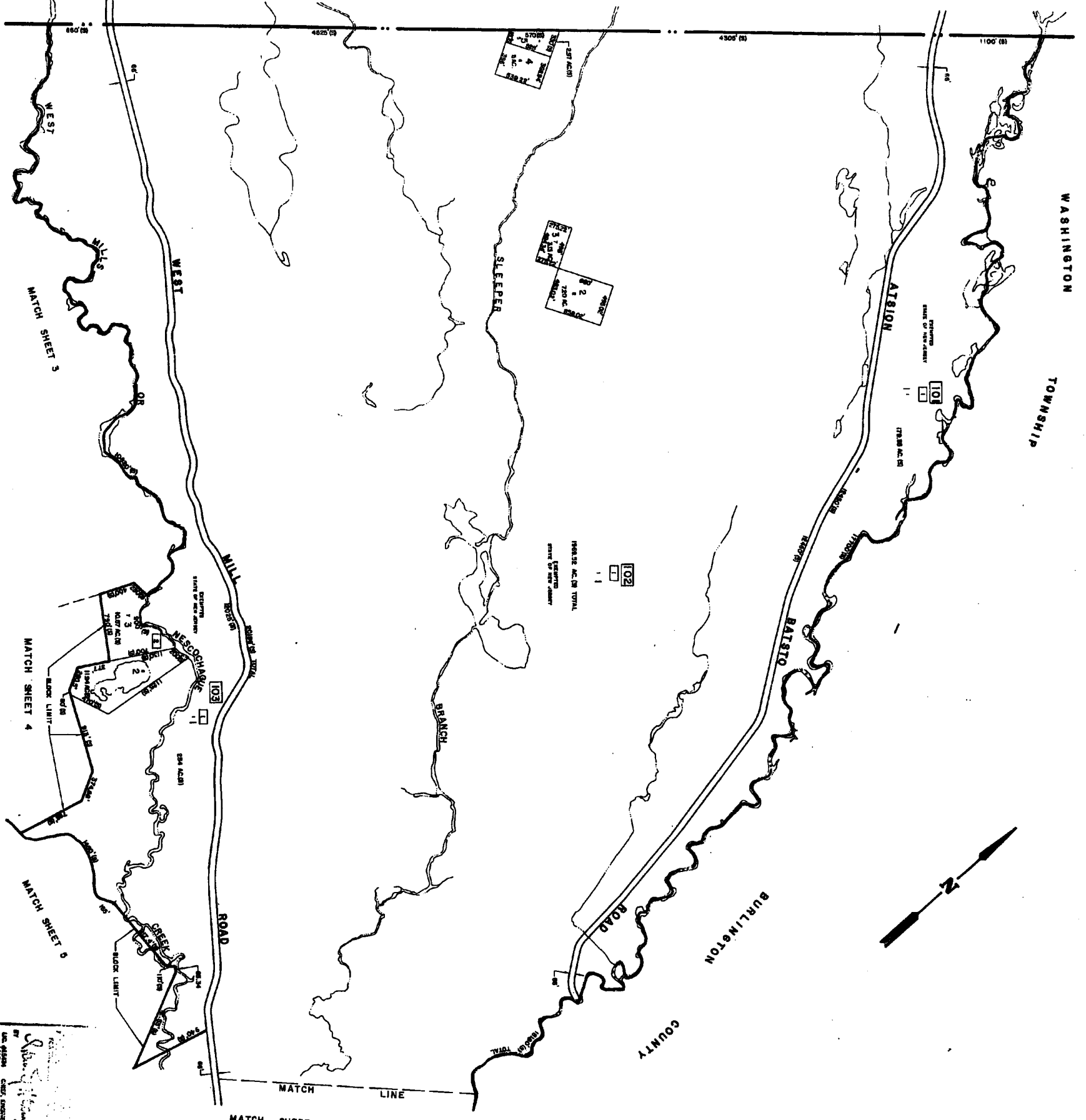
1983

**NOTES**

**11**  
**352**

TOWN OF HAMMONTON

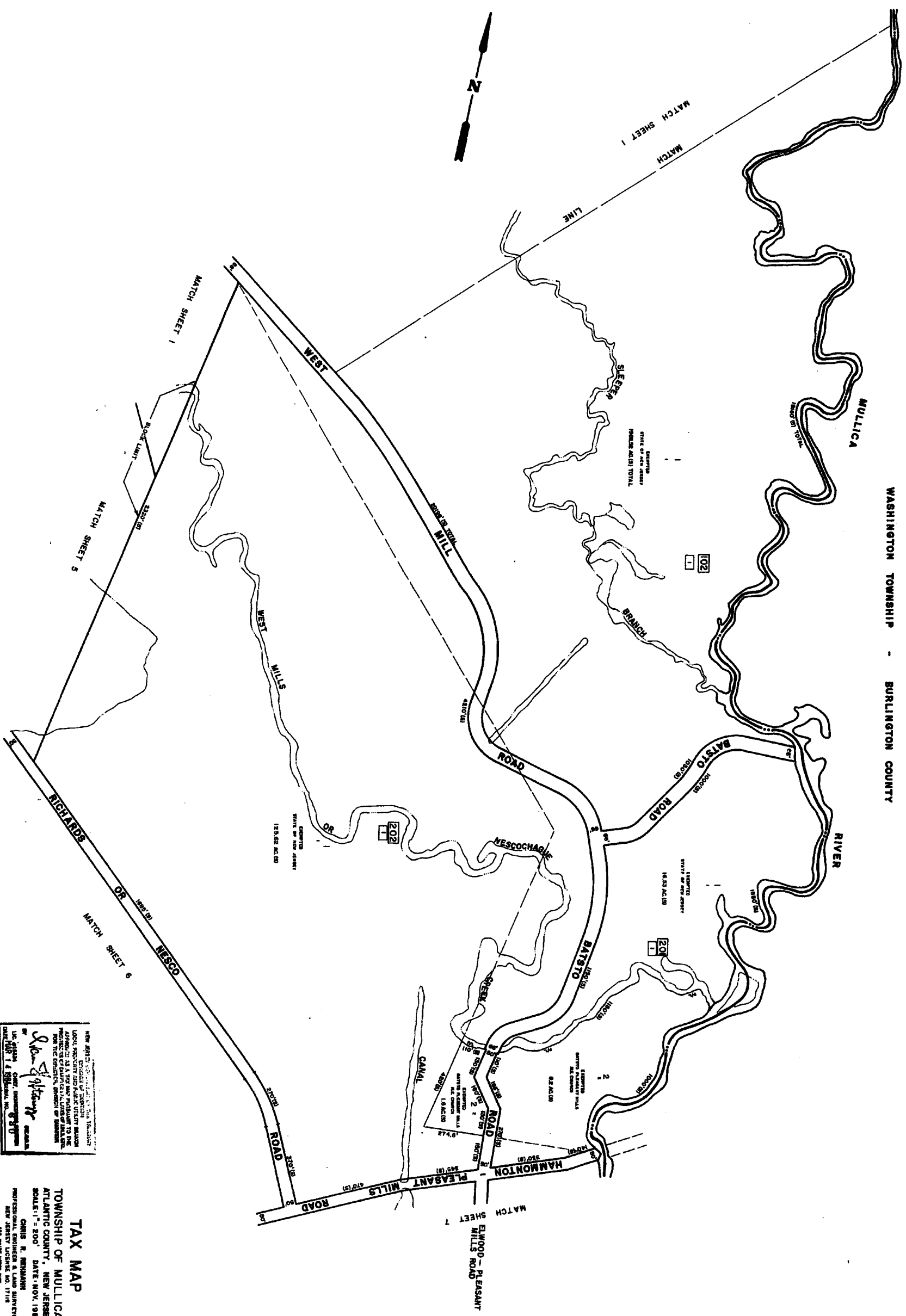
WASHINGTON  
TOWNSHIP



ROBERT J. KELLY
   
 PROFESSIONAL ENGINEER
   
 STATE OF NEW JERSEY
   
 LICENSE NO. 6870

**TAX MAP**
  
**TOWNSHIP OF MULLICA**
  
**ATLANTIC COUNTY, NEW JERSEY**
  
 SCALE: 1" = 600' DATE: NOV 1983
   
 CHIEF ENGINEER & LAND SURVEYOR
   
 PROFESSIONAL ENGINEER LICENSE NO. 7719
   
 NEW JERSEY LICENSE NO. 7719
   
 ALL RIGHTS RESERVED

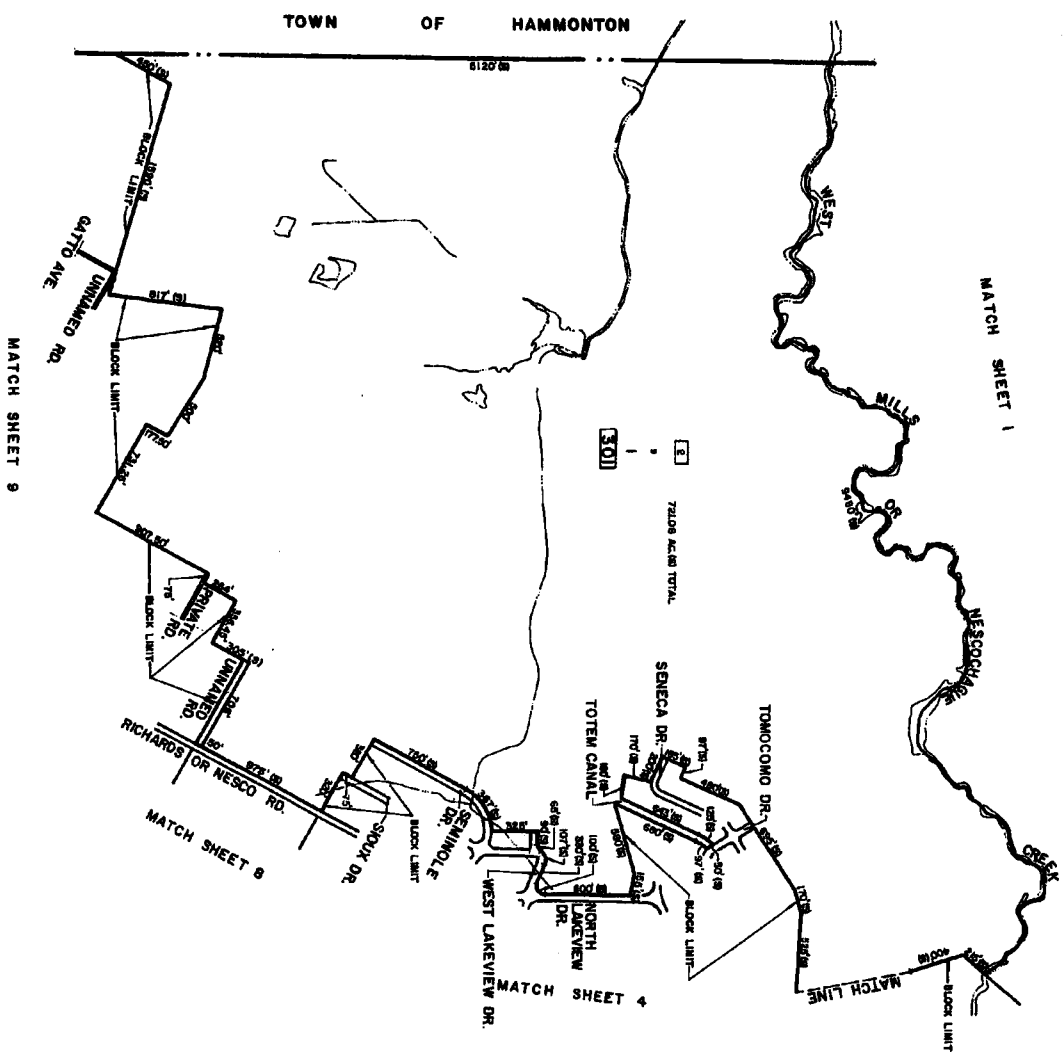
WASHINGTON TOWNSHIP - BURLINGTON COUNTY



NEW JERSEY TAX MAP ACT OF 1954  
 LOCAL AUTHORITY AND PUBLIC UTILITY BOARD  
 APPROVED AS A TAX MAP PURSUANT TO THE  
 PROVISIONS OF CHAPTER 123, STATUTES  
 FOR THE STATE OF NEW JERSEY  
 DATE: APR 14 1983

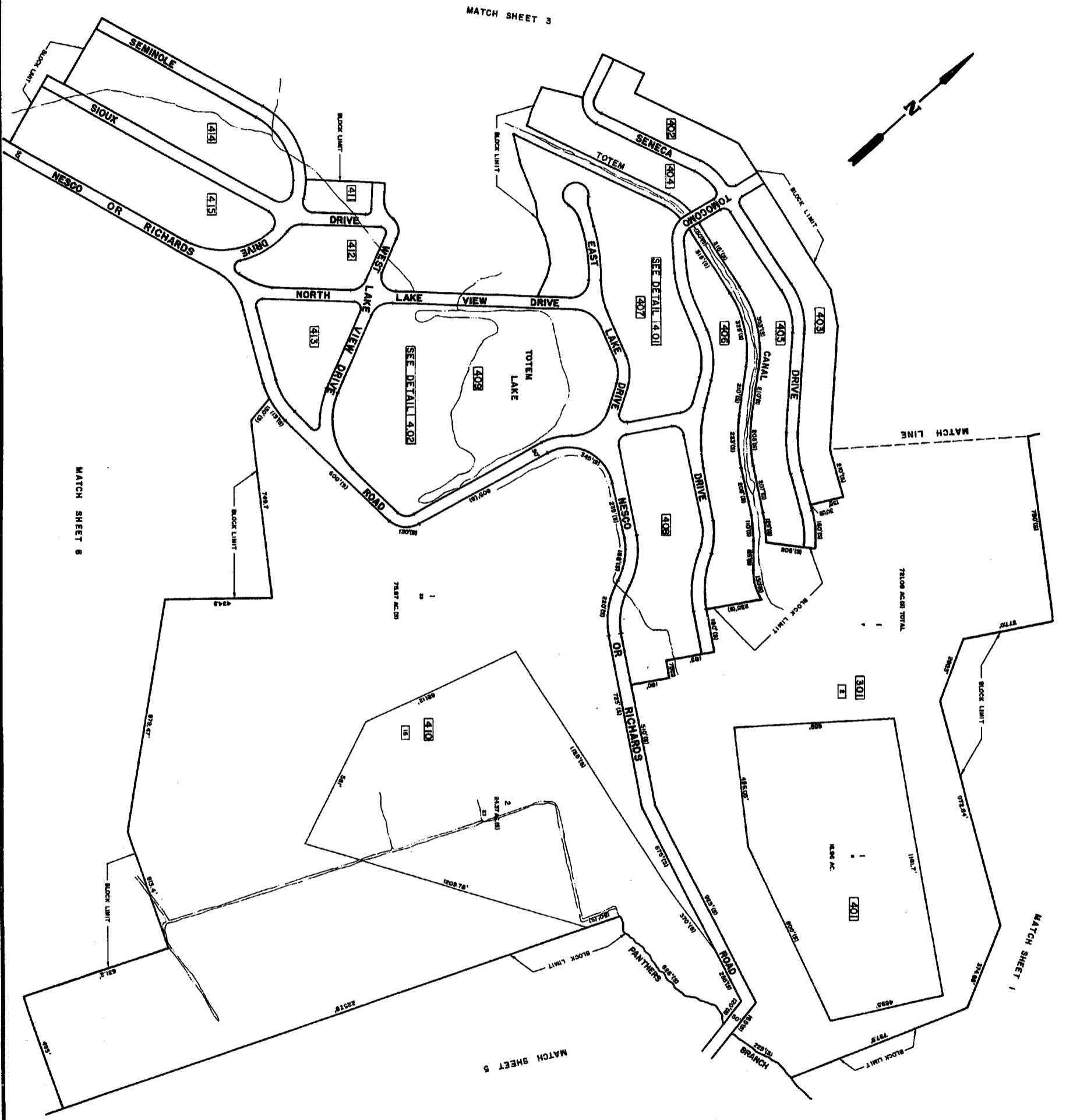
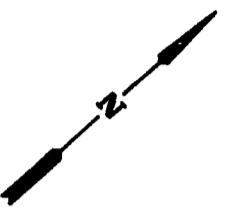
*John S. Applegate*  
 CHIEF ENGINEER

**TAX MAP**  
 TOWNSHIP OF MULLICA  
 ATLANTIC COUNTY, NEW JERSEY  
 SCALE: 1" = 200' DATE: NOV. 1983  
 CHINEE H. NISHIMURA  
 PROFESSIONAL ENGINEER & LAND SURVEYOR  
 NEW JERSEY LICENSE NO. 17118  
 100 WEST 11TH STREET  
 PHILADELPHIA, PA. 19106



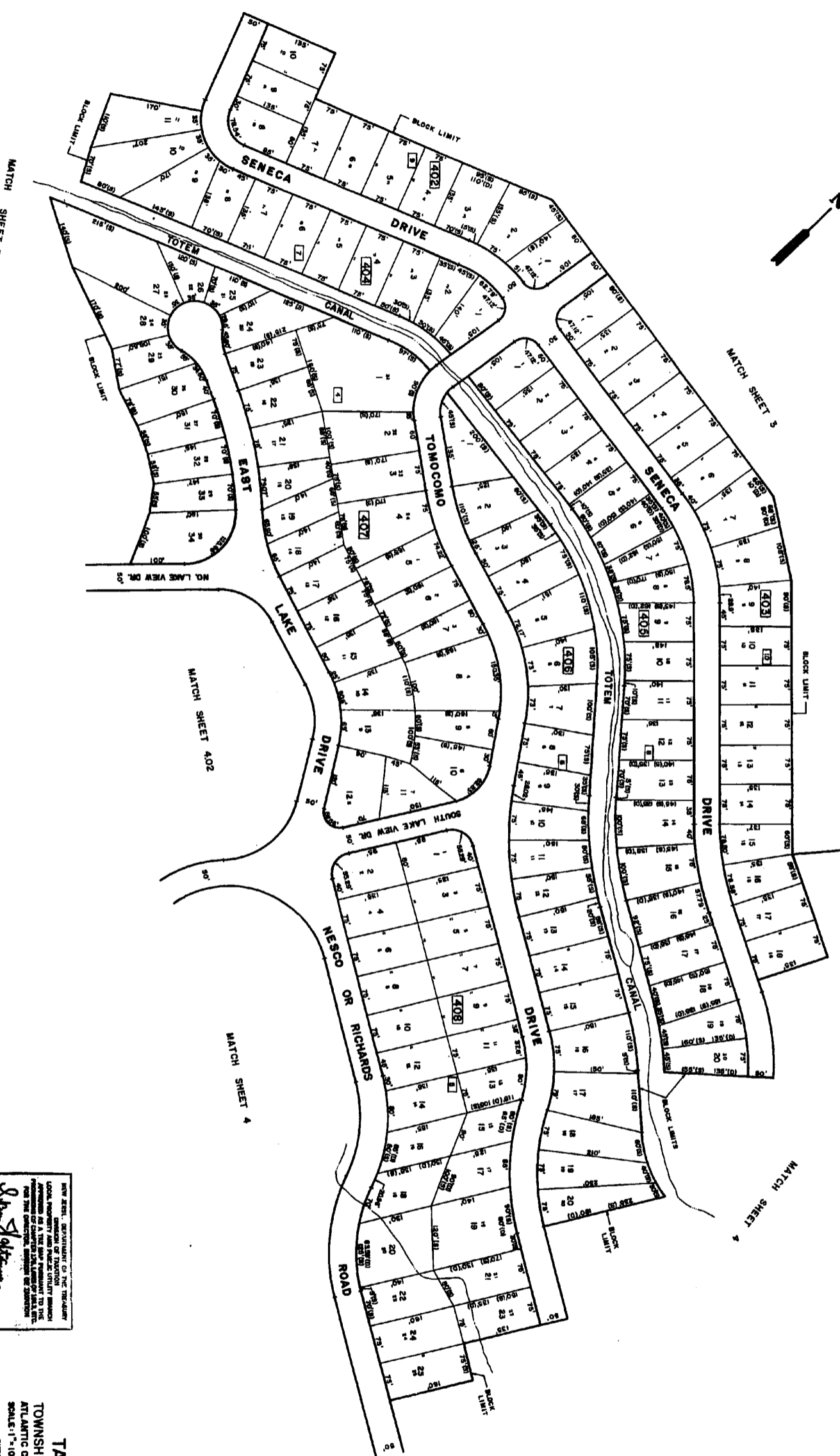
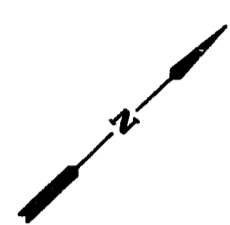
NEW JERSEY DEPARTMENT OF THE TREASURY  
 DIVISION OF TAXATION  
 LOC. 1400 MARKET ST. PHILADELPHIA, PA. 19102  
 DIVISION OF LAND USE AND PLANNING  
 100 N. WALTON ST. PHILADELPHIA, PA. 19106  
 FOR THE COUNTY, DIVISION OF TAXATION  
 COUNTY OF ATLANTIC, NEW JERSEY  
 DATE: NOV. 1983  
 SCALE: 1"=600'  
 PROFESSIONAL ENGINEER & LAND SURVEYOR  
 NEW JERSEY LICENSE NO. 17118  
 CARLOS R. BERGMANN  
 355

TAX MAP  
 TOWNSHIP OF MULLICA  
 ATLANTIC COUNTY, NEW JERSEY  
 SCALE: 1"=600' DATE: NOV. 1983  
 CARLOS R. BERGMANN  
 PROFESSIONAL ENGINEER & LAND SURVEYOR  
 NEW JERSEY LICENSE NO. 17118  
 355



NEW JERSEY DEPARTMENT OF THE TREASURY  
 LOCAL PROPERTY AND PUBLIC UTILITY TAXES  
 AUTHORITY AND A TAX MAP PREPARED TO THE  
 ORDER OF THE BOARD OF TAXATION  
 FOR THE DIRECTOR, DIVISION OF TAXATION  
 BY: *John J. Stettin* REGISTERED PROFESSIONAL ENGINEER  
 LICENSE NO. 113881 EXPIRES 12/31/80

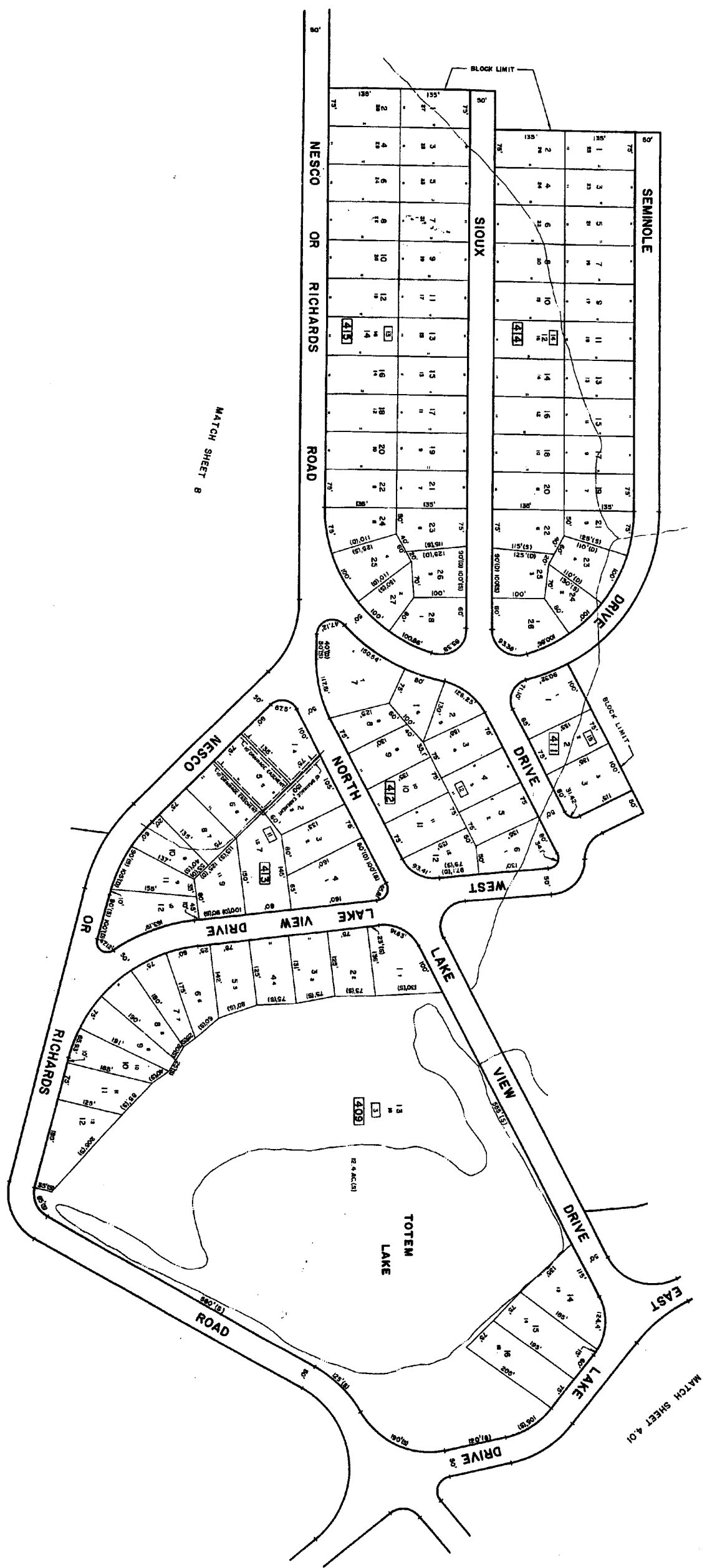
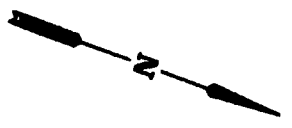
**TAX MAP**  
 TOWNSHIP OF MULLICA  
 ATLANTIC COUNTY, NEW JERSEY  
 SCALE: 1" = 200' DATE: NOV. 1983  
 GREGG R. MENHAM  
 PROFESSIONAL ENGINEER & LAND SURVEYOR  
 NEW JERSEY LICENSE NO. 17119  
 1000 MARKET STREET  
 PHILADELPHIA, PA. 19107



NEW JERSEY DEPARTMENT OF THE TREASURY  
 LOCAL FINANCE AND TAXATION DIVISION  
 APPROVED AS A TAX MAP PURSUANT TO THE  
 PROVISIONS OF CHAPTER 127, N.J.A.C. 17:27  
 FOR THE COUNTY OF ATLANTIC COUNTY, NEW JERSEY  
 ON THE DATE OF THE BOARD OF TAXATION'S  
 ACTION ON THE MATTER OF NOVEMBER 1983

*John S. Spitzer*  
 J.S. SPITZER, Esq.  
 ATTORNEY AT LAW  
 300 N. 3RD ST., PHILADELPHIA, PA. 19106  
 215-595-1234

**TAX MAP**  
**TOWNSHIP OF MULLICA**  
**ATLANTIC COUNTY, NEW JERSEY**  
 SCALE: 1"=100' DATE: NOV. 1983  
 CAROL R. BETHUNE  
 PROFESSIONAL ENGINEER & LAND SURVEYOR  
 NEW JERSEY LICENSE NO. 17119  
 357

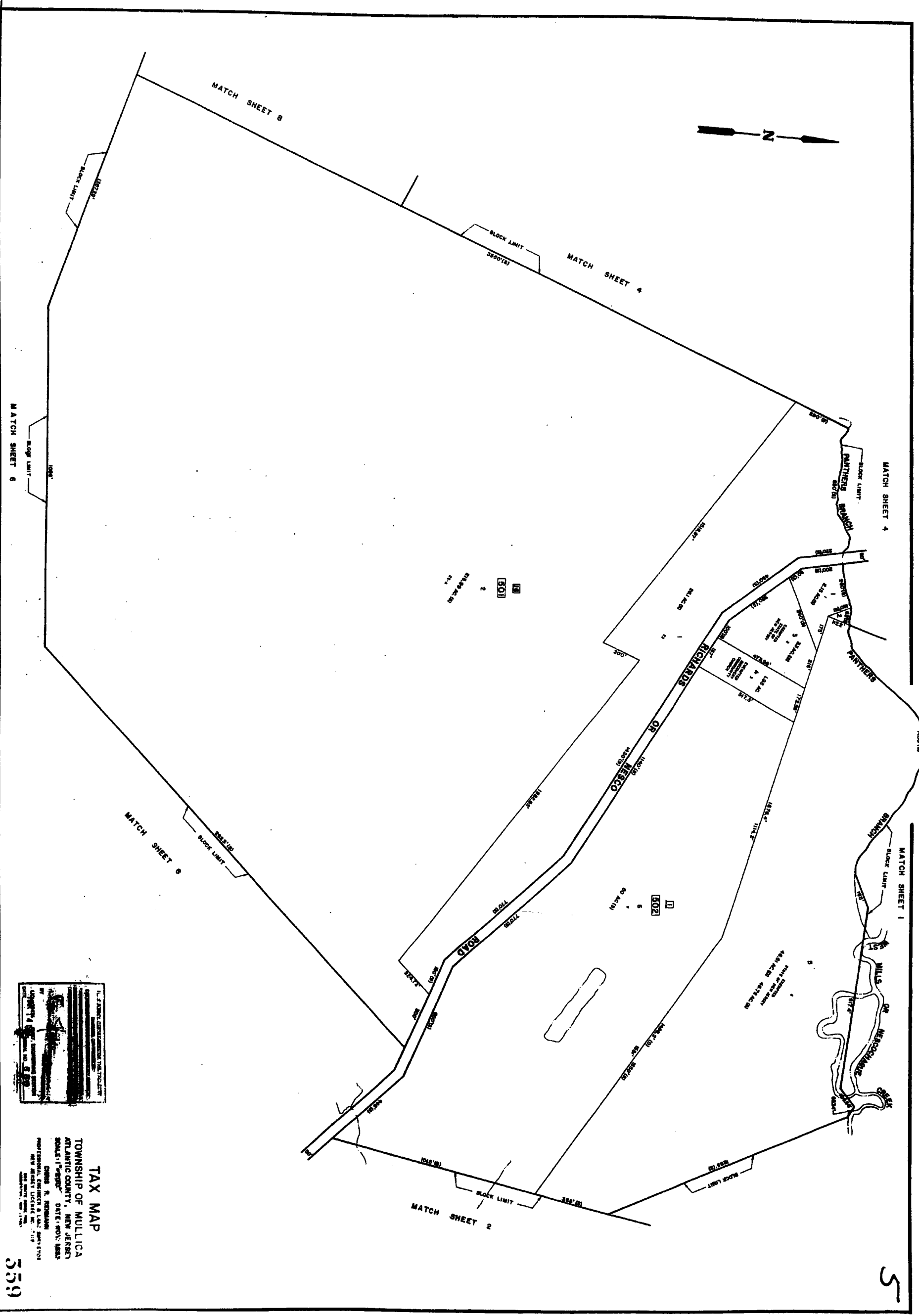
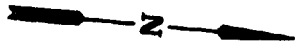


THIS MAP IS A PRELIMINARY MAP OF THE TOWNSHIP OF NUILICA, ATLANTIC COUNTY, NEW JERSEY, AND IS SUBJECT TO CHANGE WITHOUT NOTICE. THE TOWNSHIP ENGINEER'S OFFICE HAS CONDUCTED A VISUAL INSPECTION OF THE MAP AND HAS FOUND IT TO BE CORRECT. THE TOWNSHIP ENGINEER'S OFFICE HAS NOT CONDUCTED A SURVEY OF THE MAP AND IS NOT RESPONSIBLE FOR THE ACCURACY OF THE MAP. THE TOWNSHIP ENGINEER'S OFFICE HAS NOT CONDUCTED A SURVEY OF THE MAP AND IS NOT RESPONSIBLE FOR THE ACCURACY OF THE MAP.

**TAX MAP**  
 TOWNSHIP OF NUILICA  
 ATLANTIC COUNTY, NEW JERSEY  
 SCALE: 1"=100' DATE: NOV. 1985  
 CHIEF ENGINEER: R. BISHOP  
 PROFESSIONAL ENGINEER & LAND SURVEYOR  
 NEW JERSEY LICENSE NO. 1119  
 480 WHITE HOUSE PIKE  
 HANOVER, NEW JERSEY

4.02  
 358

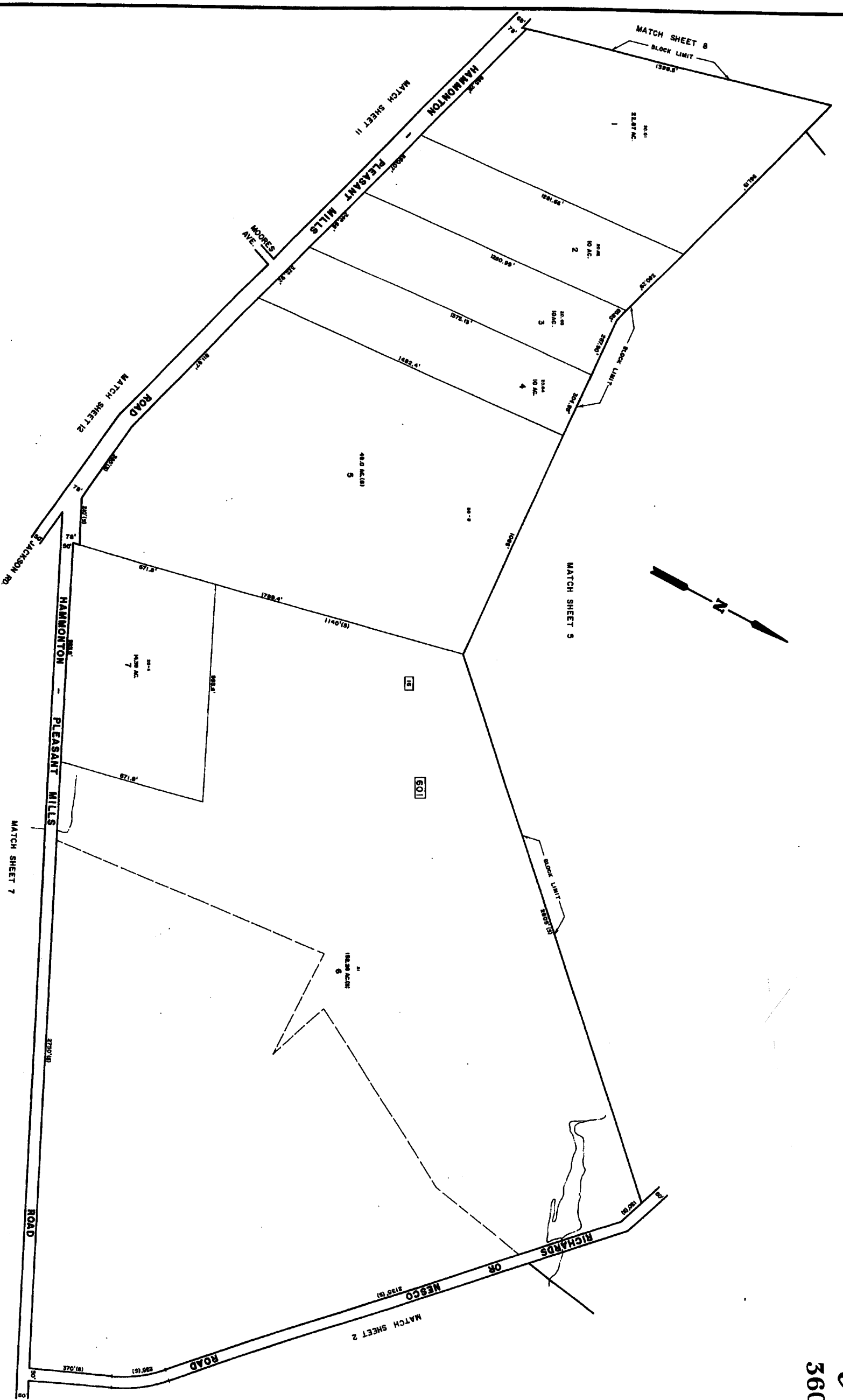




5



**TAX MAP**  
 TOWNSHIP OF MULLICA  
 ATLANTIC COUNTY, NEW JERSEY  
 SCALE: 1"=500' DATE: NOV. 1985  
 CHAS. B. ROSSMAN  
 PROFESSIONAL ENGINEER & LAND SURVEYOR  
 NEW JERSEY LICENSE NO. 10,000  
 100 WEST 10TH ST. PHILADELPHIA, PA. 19106

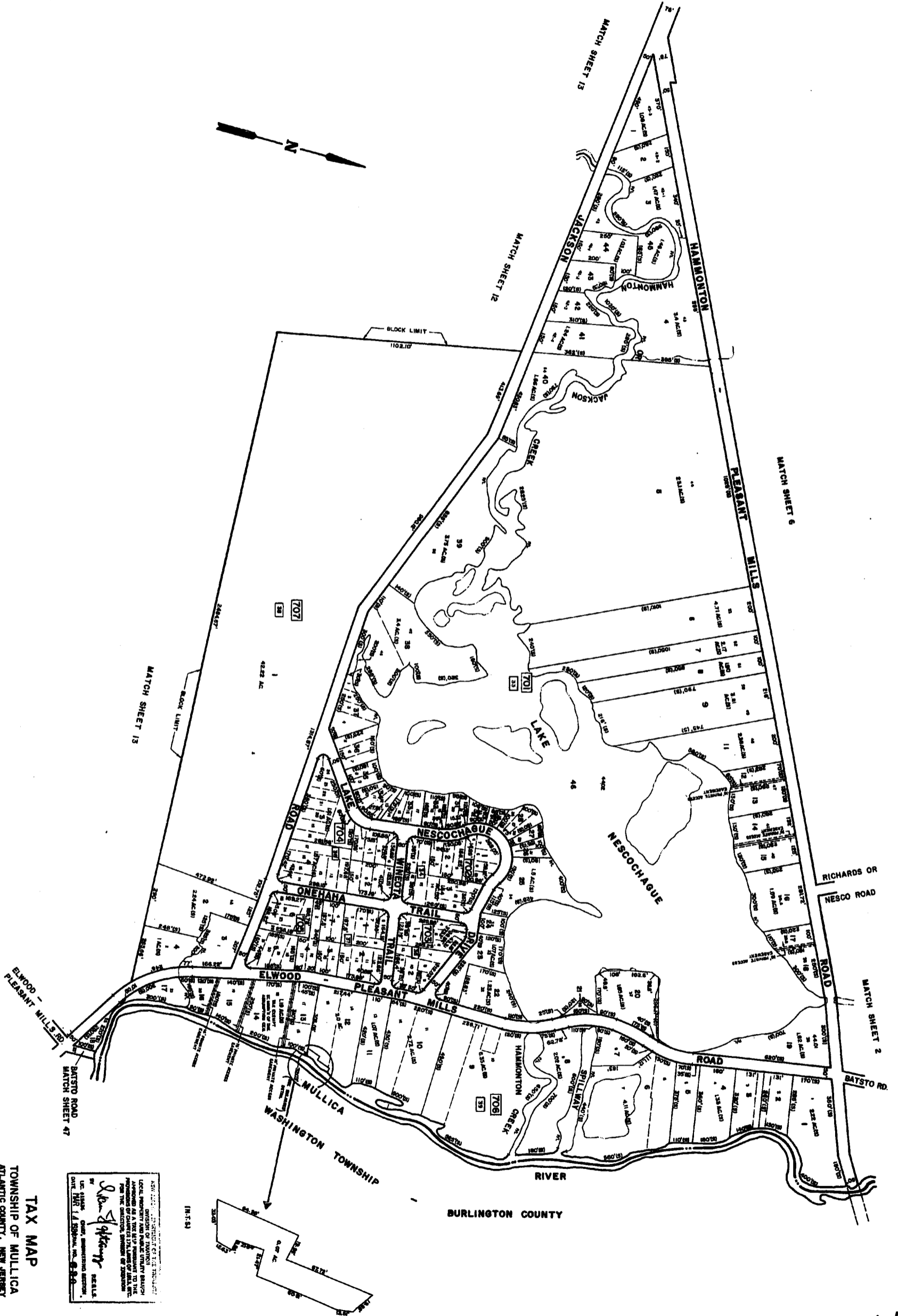


AT JERSEY DEPARTMENT OF TREASURY  
 LOCAL GOVERNMENT DIVISION OF TAXATION  
 APPROVED AS A TAX MAP PURSUANT TO THE  
 PROVISIONS OF CHAPTER 124, LAWS OF 1983, AND  
 FOR THE COLLECTION, DIVISION OF TAXATION

*John J. Hickey*  
 J. J. HICKEY, CIVIL ENGINEERING SECTION  
 DATE: 11/14/1983, NO. 680

**TAX MAP**  
 TOWNSHIP OF MULLICA  
 ATLANTIC COUNTY, NEW JERSEY  
 SCALE: 1" = 200' DATE: NOV. 1983

CHRIS R. REISMAN  
 PROFESSIONAL ENGINEER & LAND SURVEYOR  
 NEW JERSEY LICENSE NO. 17119  
 AND SURVEY 1983



NEW JERSEY DEPARTMENT OF TREASURY  
 DIVISION OF LAND USE AND PLANNING  
 LOCAL PLANNING AND DEVELOPMENT BOARD  
 APPROVED AS A TAX MAP PURSUANT TO THE  
 PROVISIONS OF CHAPTER 123, N.J.A.C. 17:27  
 FOR THE PURPOSES OF THE TAX MAP ACT  
 DATE: MAY 1, 1990

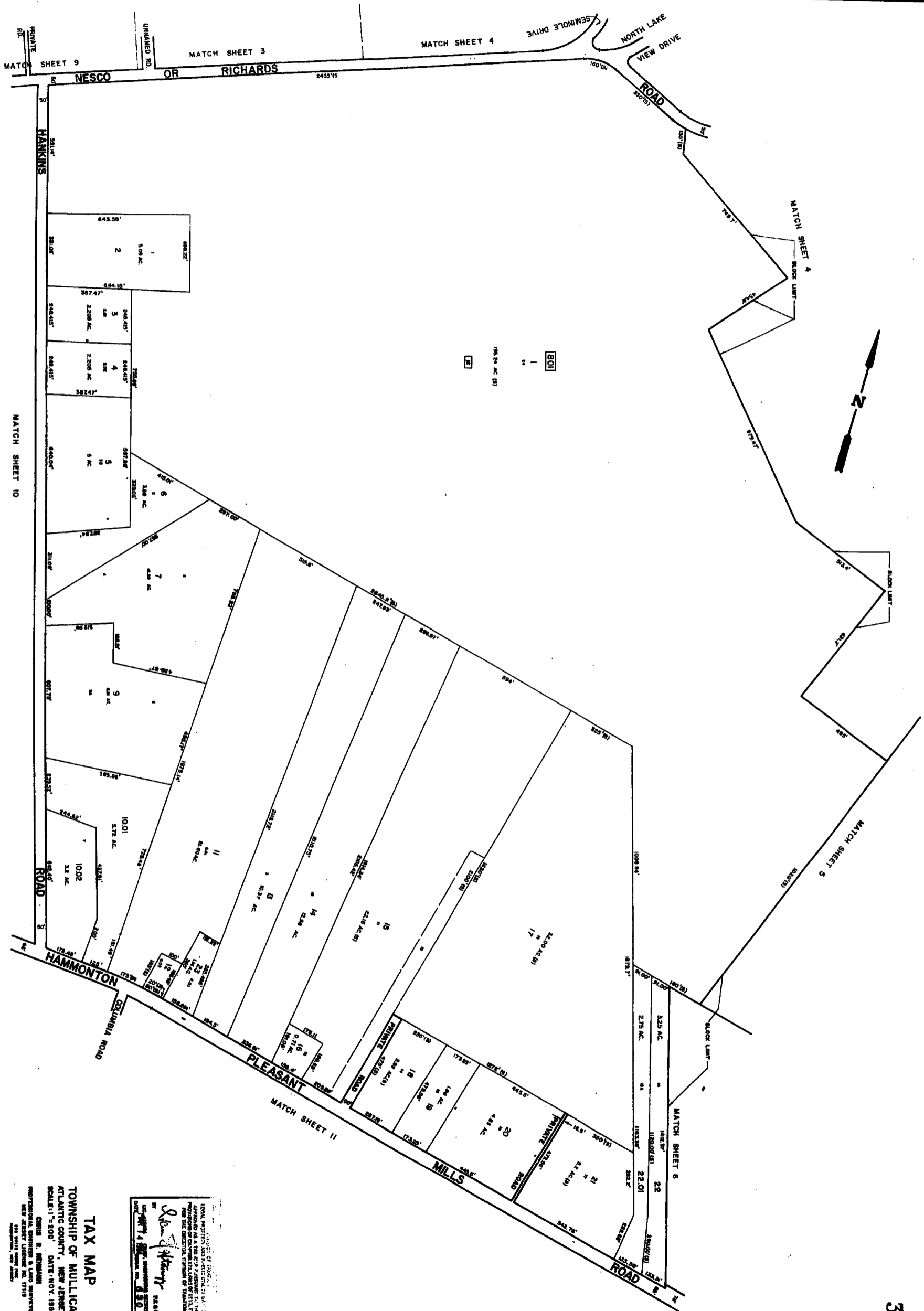
*John J. Spitzer*  
 COUNTY ENGINEER

DATE: MAY 1, 1990  
 COUNTY ENGINEER

**TAX MAP**  
**TOWNSHIP OF MULLICA**  
 ATLANTIC COUNTY, NEW JERSEY  
 SCALE: 1" = 200' DATE: NOV 1983

CHRIS R. BENJAMIN  
 PROFESSIONAL ENGINEER & LAND SURVEYOR  
 NEW JERSEY LICENSE NO. 17113  
 1000 WASHINGTON AVENUE  
 HUNTSVILLE, TN 37401

REVISED TO DEC. 20, 1993 BY R.V.  
 REVISED TO JULY 15, 1991 BY R.V. WO 2-89



LOCAL PROPERTY TAX MAP  
 APPROVED AS A TRUE AND CORRECT COPY OF THE  
 RECORDS OF CLARENCE S. LINDENBERG, INC.  
 FOR THE COUNTY OF ATLANTIC COUNTY, NEW JERSEY  
 DATE: NOV. 1983  
 CLARENCE S. LINDENBERG, INC.  
 1000 ROUTE 130, FREEHOLD, NJ 07728  
 TEL: 732-761-8300

**TAX MAP**  
 TOWNSHIP OF MULLICA  
 ATLANTIC COUNTY, NEW JERSEY  
 SCALE: 1" = 500'  
 DATE: NOV. 1983  
 CHRIS E. BENTHAM  
 PROFESSIONAL ENGINEER & LAND SURVEYOR  
 NEW JERSEY LICENSE NO. 7719  
 224 SOUTH MAIN STREET  
 FREEHOLD, NJ 07728

TOWN OF HAMMONTON

MATCH SHEET 3

MATCH SHEET 3

MATCH SHEET 15

MATCH SHEET 10

MATCH SHEET 10

MATCH SHEET 10

MATCH SHEET 8

NEALS ROAD

GATTO AVENUE

AVENUE

UNNAMED ROAD

PRIVATE ROAD

UNNAMED ROAD

PRIVATE ROAD

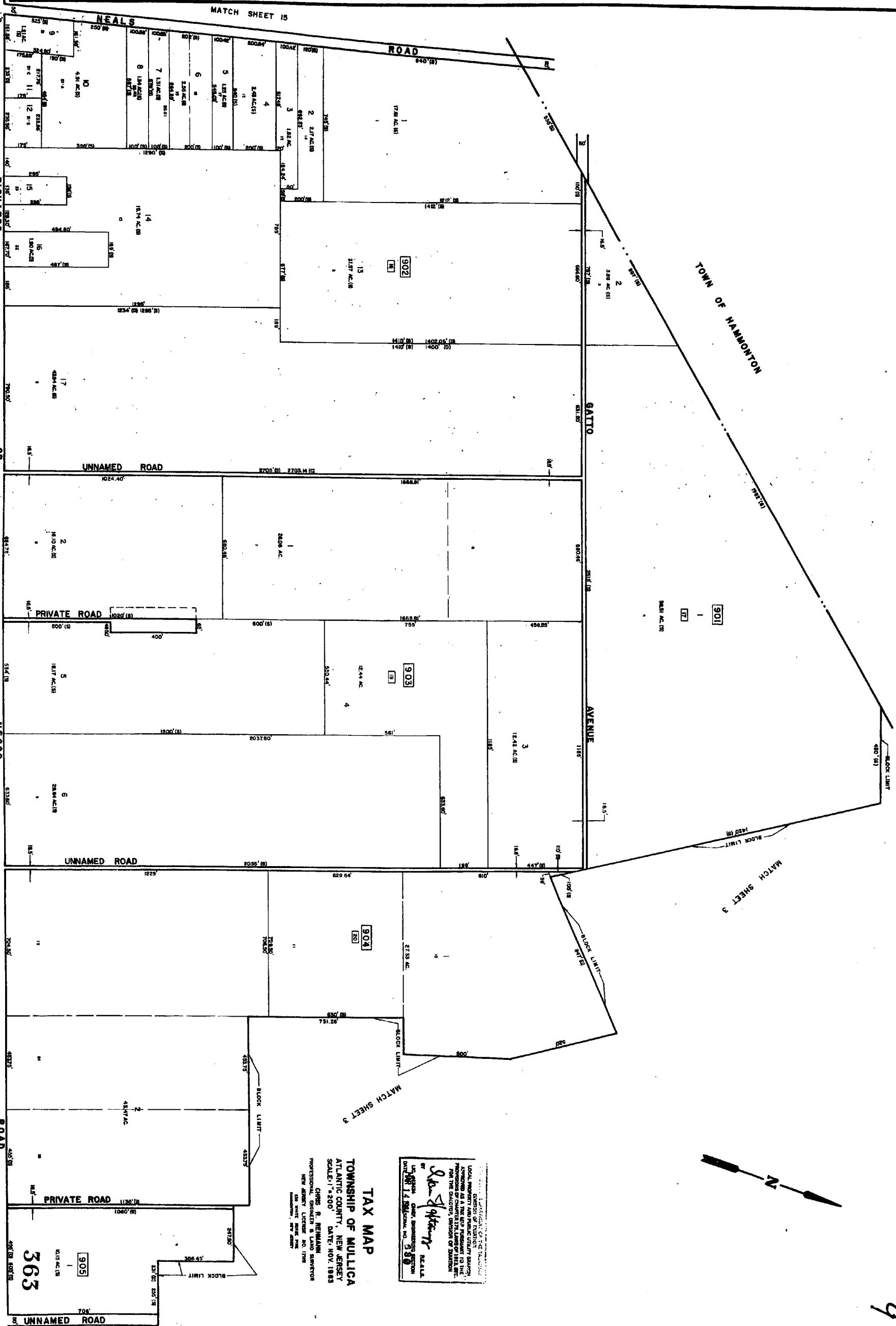
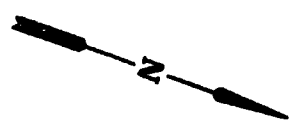
363

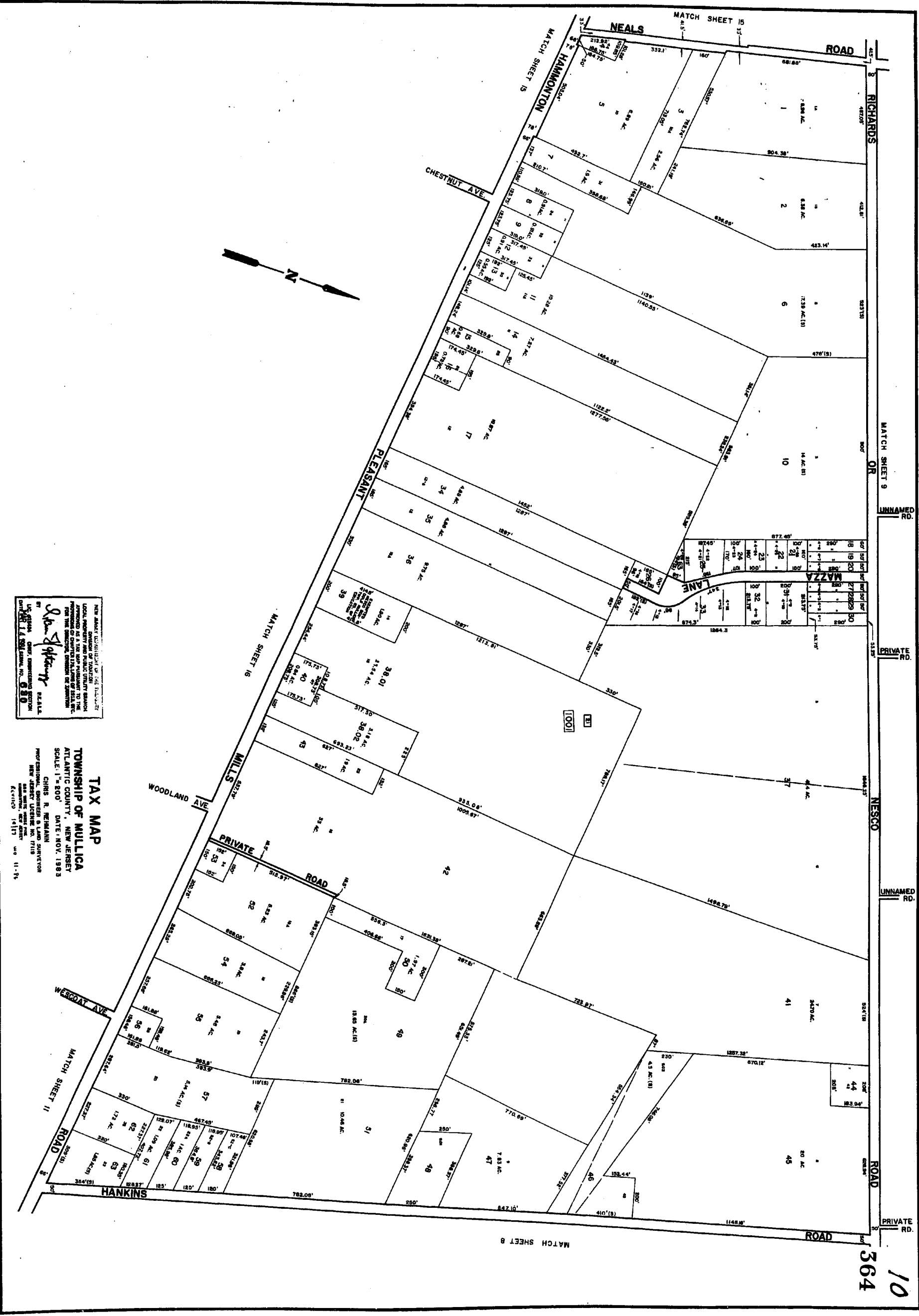
LOCAL PROPERTY AND PUBLIC UTILITY TAXES  
 APPLICABLE AS A TAX MAP PRELIMINARY TO THE  
 PROVISIONS OF CHAPTER 175, LAWS OF 1983, N.J.A.C. 17:27  
 ON THE STATE'S SYSTEM OF TAXATION

*John S. Steinhilber*  
 REALTOR  
 LICENSE NO. 115823  
 DATE: NOV. 1983

**TAX MAP**  
**TOWNSHIP OF MULLICA**  
**ATLANTIC COUNTY, NEW JERSEY**  
**SCALE: 1" = 200'** DATE: NOV. 1983

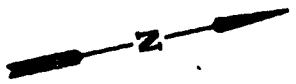
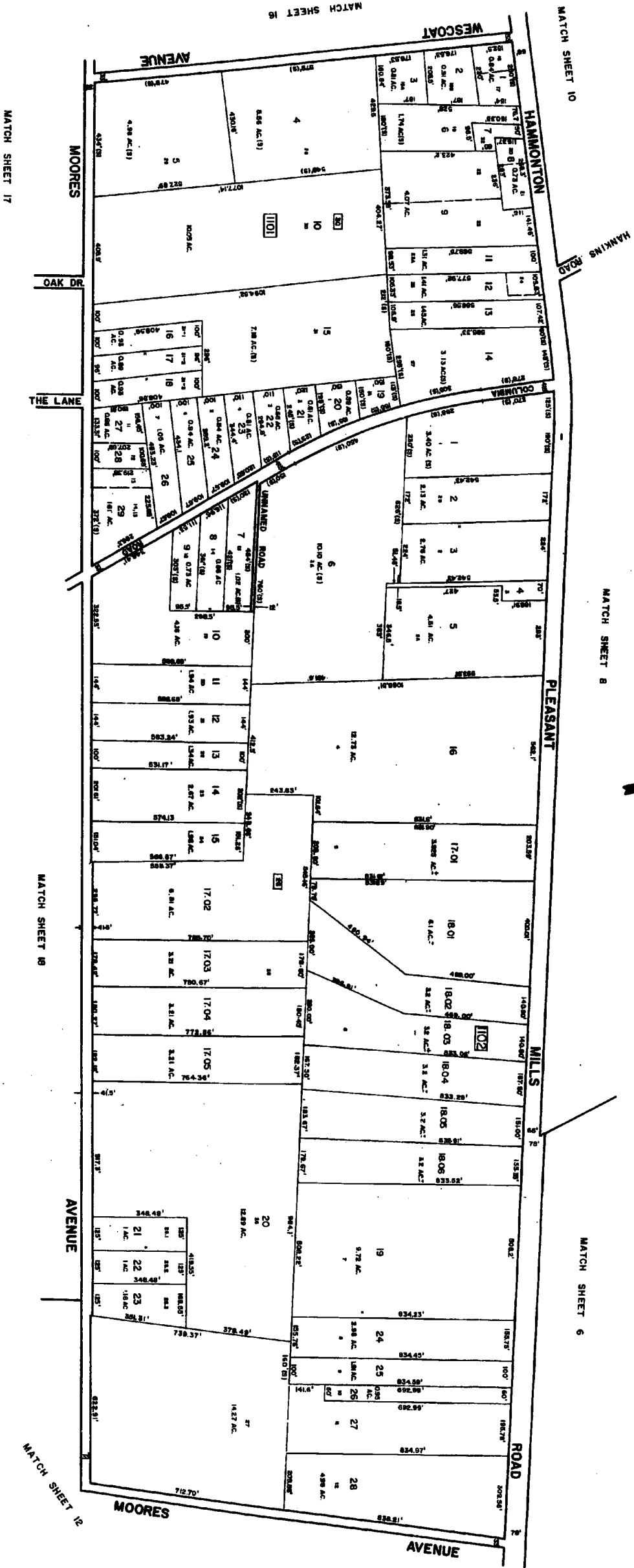
CHRS. R. NEWMAN  
 PROFESSIONAL ENGINEER & LAND SURVEYOR  
 NEW JERSEY LICENSE NO. 1789  
 150 WHITE BRIDGE DRIVE  
 HAMMONTON, NEW JERSEY





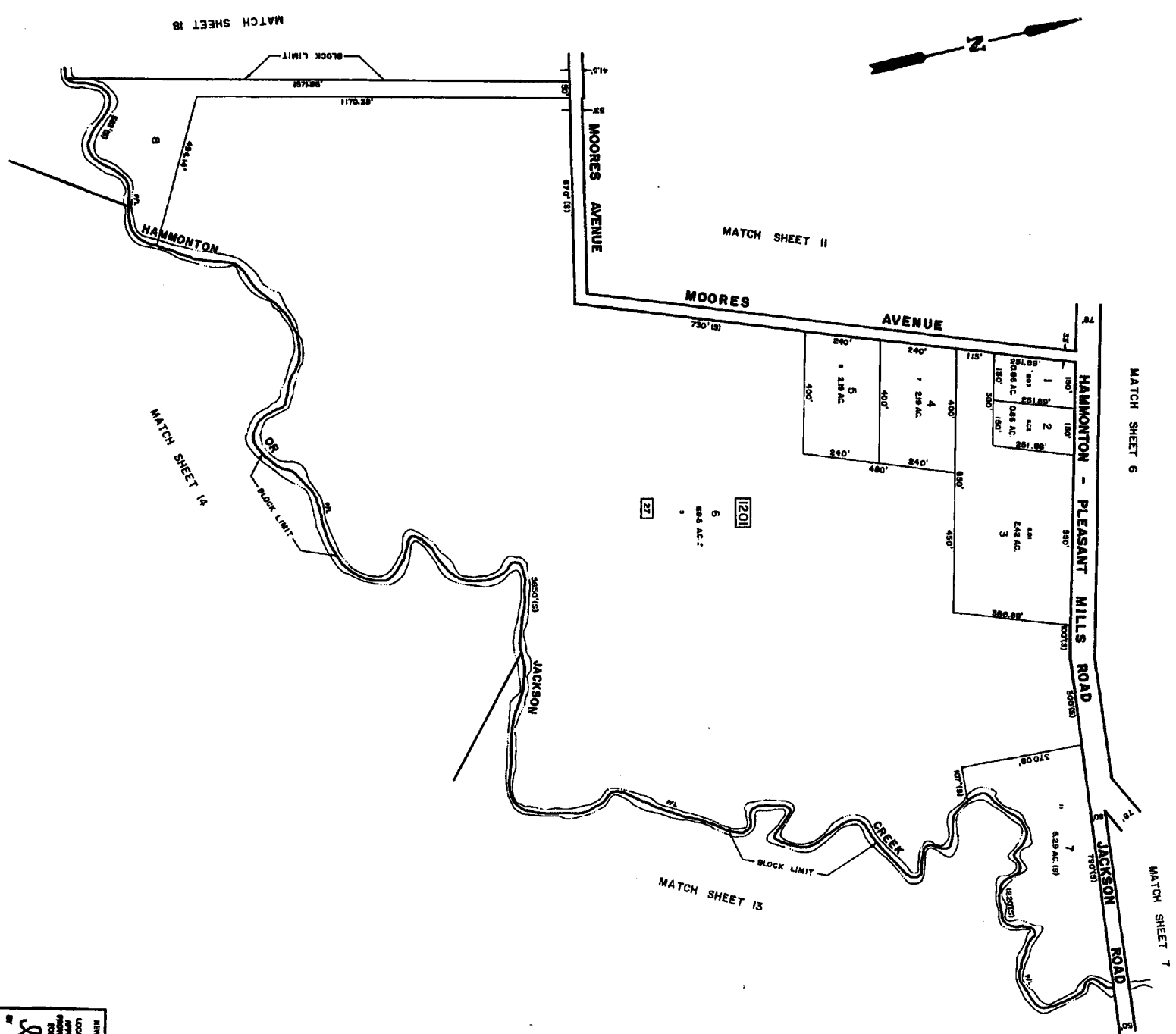
NEW JERSEY DEPARTMENT OF TREASURY  
 DIVISION OF TAXATION  
 LOCAL PROPERTY AND PUBLIC UTILITY TAXES  
 OFFICE OF COUNTY CLERKS AND TAX COLLECTORS  
 FOR THE COUNTY OF ATLANTIC COUNTY, NEW JERSEY  
 FROM THE DIRECTOR, DIVISION OF TAXATION  
 BY: *John J. [Signature]* REALTOR  
 LIC. 15814  
 NEW JERSEY DEPARTMENT OF TREASURY  
 DIVISION OF TAXATION  
 OFFICE OF COUNTY CLERKS AND TAX COLLECTORS  
 ATLANTIC COUNTY, NEW JERSEY  
 DATE: NOV. 1983

**TAX MAP**  
 TOWNSHIP OF MULLICA  
 ATLANTIC COUNTY, NEW JERSEY  
 SCALE: 1" = 800'  
 DATE: NOV. 1983  
 CHRIS B. WEINMANN  
 PROFESSIONAL ENGINEER & LAND SURVEYOR  
 NEW JERSEY LICENSE NO. 7719  
 1000 WEST 10TH STREET  
 PHILADELPHIA, PA. 19107  
 (215) 763-1117



NEW JERSEY  
 DEPARTMENT OF TREASURY  
 DIVISION OF TAXATION  
 LOCAL PROPERTY AND PUBLIC UTILITY TAXES  
 APPROVED AS A TAX MAP PURSUANT TO THE  
 PROVISIONS OF THE TAX MAP ACT, N.J.S. 17:27  
 FOR THE DISTRICT OF JERSEY  
 BY *John J. Spitzer* JUDGE  
 COUNTY OF ATLANTIC  
 DATE: NOV. 1983  
 PROFESSIONAL ENGINEER & LAND SURVEYOR  
 LICENSE NO. 1719  
 AND WATER RIGHTS ENGINEER  
 LICENSE NO. 100

**TAX MAP**  
 TOWNSHIP OF MULLIGA  
 ATLANTIC COUNTY, NEW JERSEY  
 SCALE: 1"=200' DATE: NOV. 1983  
 CHAS. R. BERGLAND  
 PROFESSIONAL ENGINEER & LAND SURVEYOR  
 LICENSE NO. 1719  
 AND WATER RIGHTS ENGINEER  
 LICENSE NO. 100

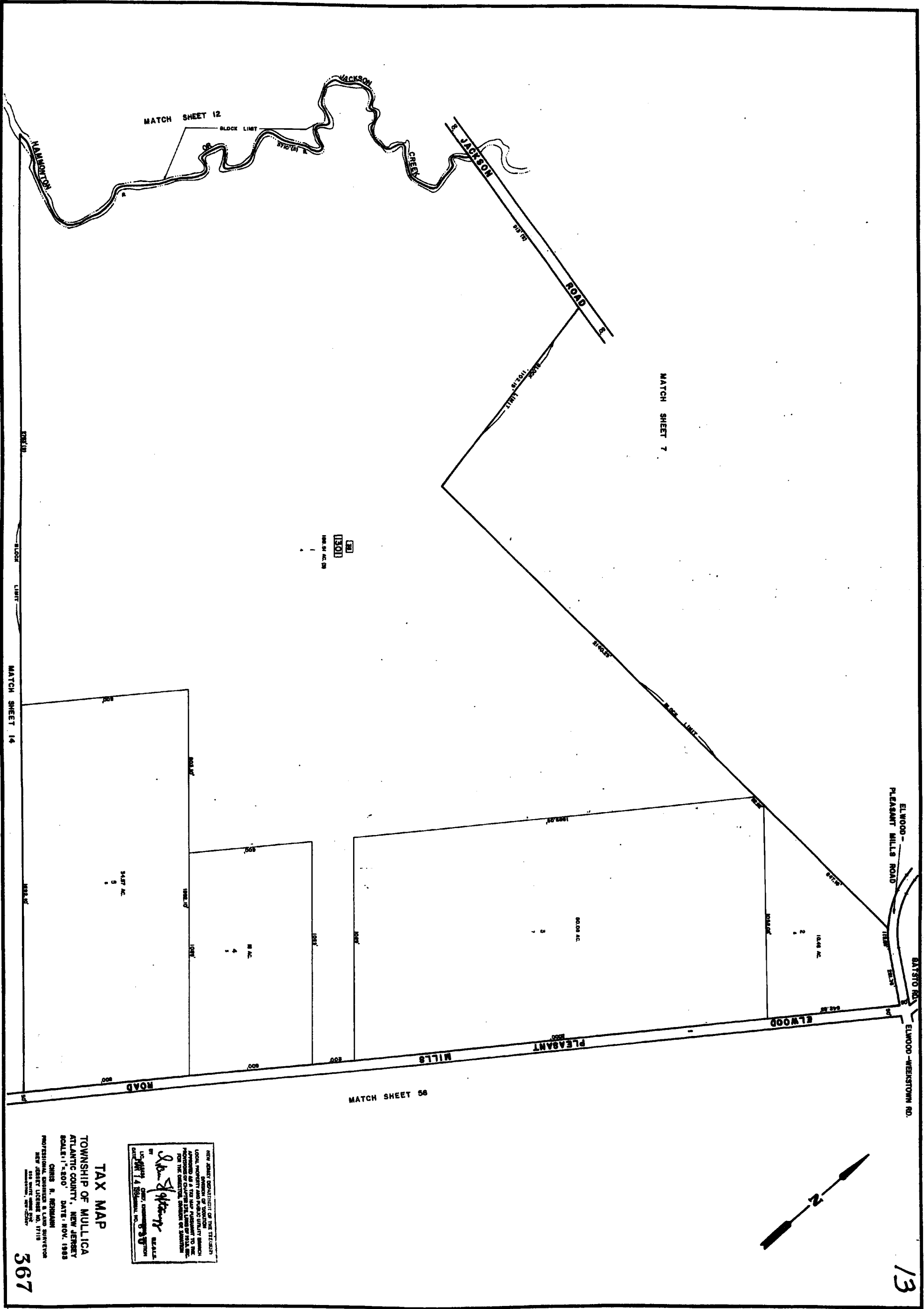


[20] 6  
 684 AC.  
 [27] 1

NEW JERSEY DEPARTMENT OF TREASURY  
 DIVISION OF TAXATION  
 LOCAL PROPERTY AND PUBLIC UTILITY TAX  
 MAPS AND RECORDS SECTION  
 100 N. ARCADE  
 NEW JERSEY  
 07102  
 DATE: NOV. 1983  
 SCALE: 1" = 200'  
 PROFESSIONAL ENGINEER & LAND SURVEYOR  
 NEW JERSEY LICENSE NO. 17119  
 JOHN S. BENUYAN

**TAX MAP**  
 TOWNSHIP OF MULLICA  
 ATLANTIC COUNTY, NEW JERSEY  
 DATE: NOV. 1983  
 JOHN S. BENUYAN  
 PROFESSIONAL ENGINEER & LAND SURVEYOR  
 NEW JERSEY LICENSE NO. 17119





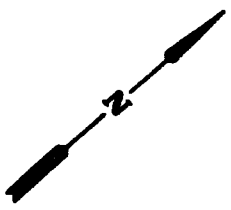
MATCH SHEET 12

MATCH SHEET 7

MATCH SHEET 14

MATCH SHEET 56

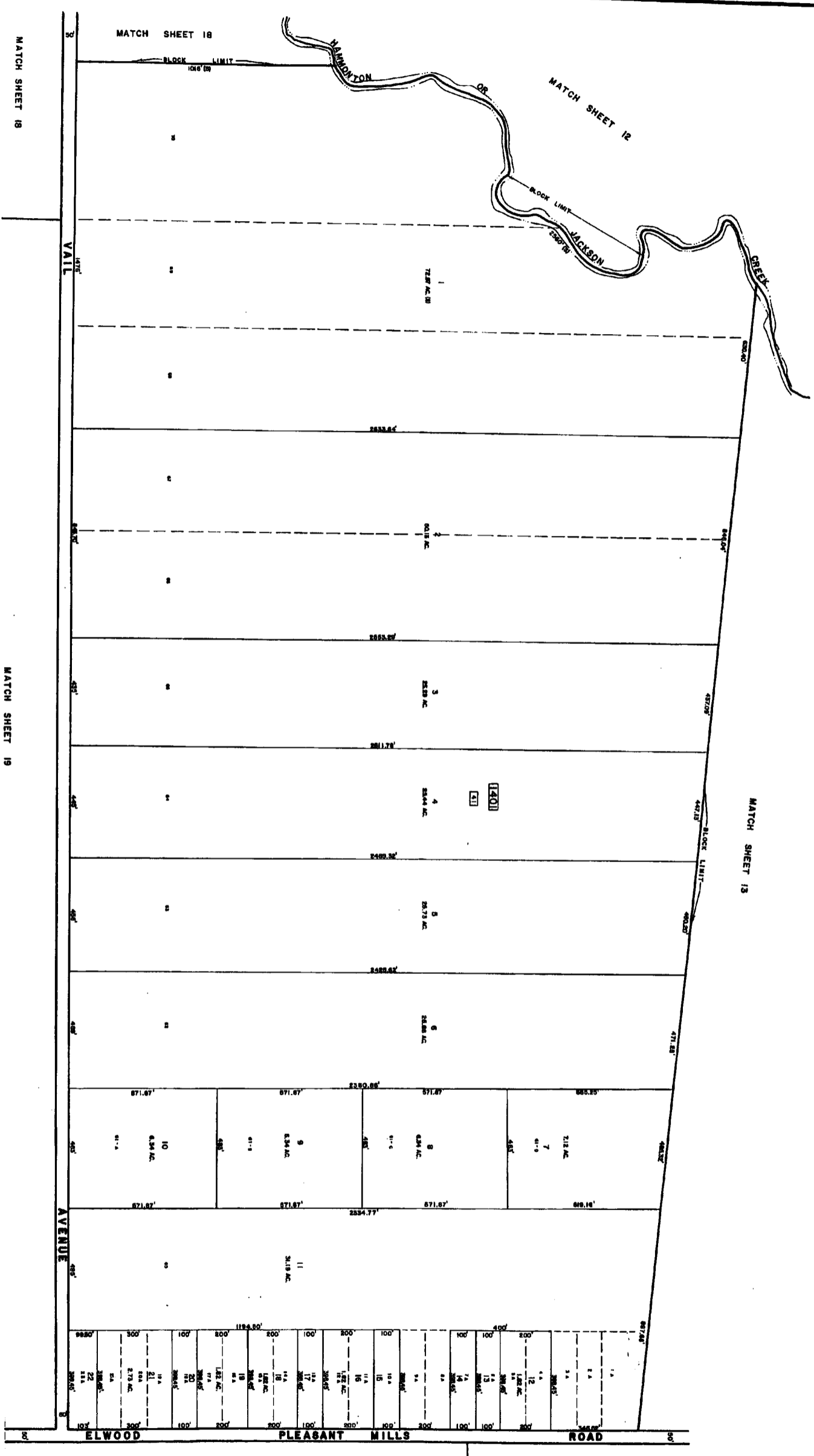
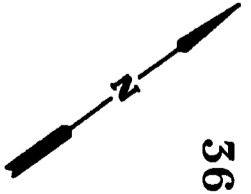
13



NEW ARMY SPONSORSHIP OF THE TOWNSHIP  
 SYSTEM OF TAXATION  
 LOCAL GOVERNMENTS OF THE TOWNSHIP OF MULLICA  
 HAS BEEN APPROVED AS A PART OF THE STATE'S  
 PROGRAM FOR CARRYING THE BURDEN OF STATE DEBT  
 FOR THE COLLECTIVE COMMONWEALTH OF NEW JERSEY  
 BY  
*Chris E. Benham* STATE  
 COMMISSIONER OF TREASURY  
 DATE: 11/14/1983

**TAX MAP**  
 TOWNSHIP OF MULLICA  
 ATLANTIC COUNTY, NEW JERSEY  
 SCALE: 1" = 500' DATE: NOV. 1983  
 CHRIS E. BENHAM  
 PROFESSIONAL ENGINEER & LAND SURVEYOR  
 NEW JERSEY LICENSE NO. 17118  
 210 WHITE OAK DRIVE  
 HANMINGTON, NJ 08040

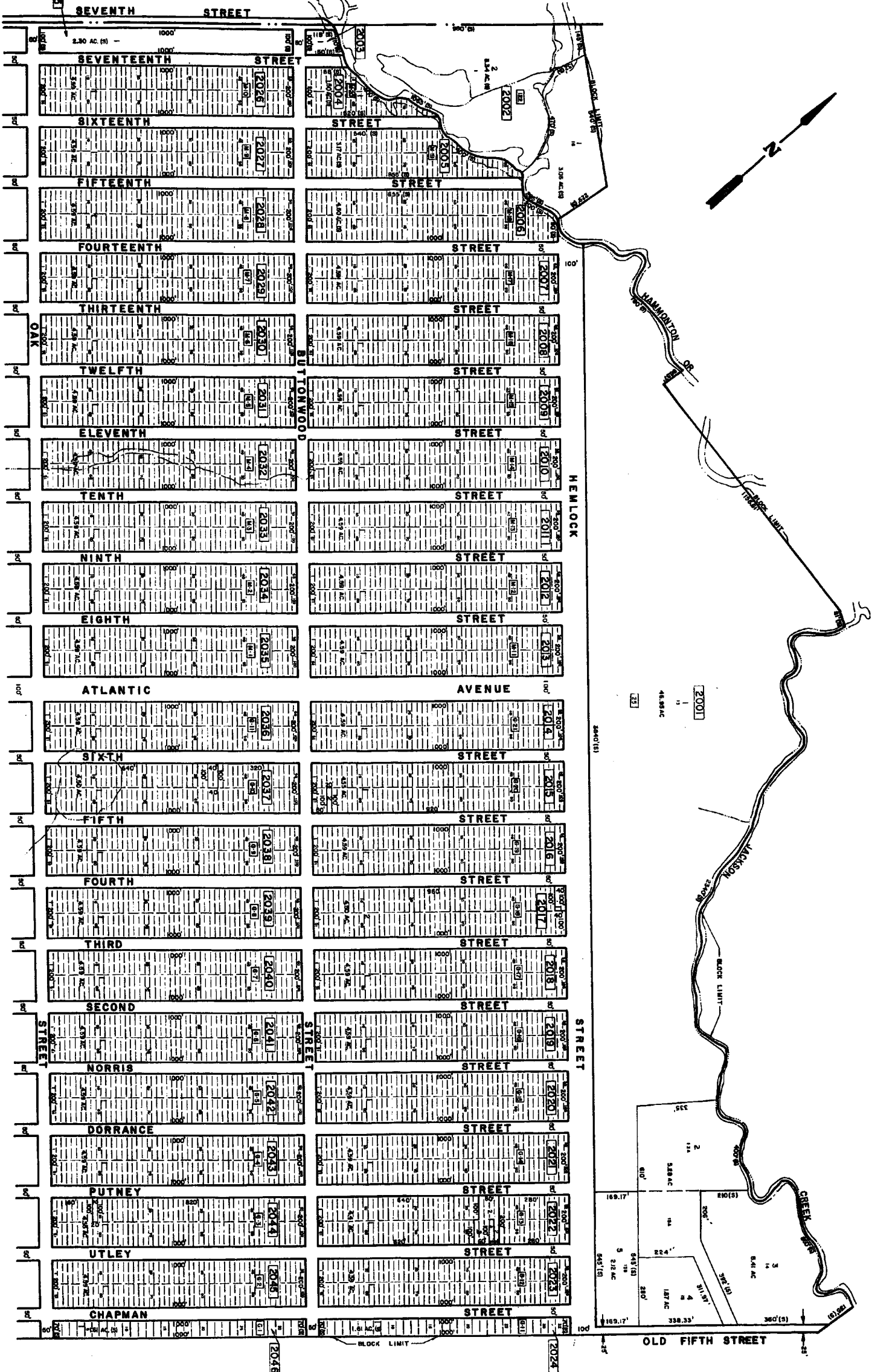
367



NEW JERSEY DEPARTMENT OF TREASURY  
 DIVISION OF REVENUE  
 APPROVED AS A TAX MAP PRESENTED TO THE  
 BOARD OF TAXATION IN ACCORDANCE WITH  
 THE PROVISIONS OF CHAPTER 124, LAWS OF 1982, P.L.  
 1982-124, FOR THE PURPOSES OF THE TAX MAP ACT.  
 DATE: 11/14/1983  
 BY: *John J. [Signature]*  
 COUNTY ENGINEER  
 COUNTY OF ATLANTIC  
 COUNTY OF ATLANTIC  
 COUNTY OF ATLANTIC

**TAX MAP**  
 TOWNSHIP OF MULLICA  
 ATLANTIC COUNTY, NEW JERSEY  
 SCALE: 1"=200'  
 DATE: NOV. 1983  
 CHRIS B. BERGMAN  
 PROFESSIONAL ENGINEER & LAND SURVEYOR  
 NEW JERSEY LICENSE NO. 17119  
 555 WHITE MARSH ROAD  
 HANOVER, NJ 07930

TOWN OF HAMMONTON



NOTE  
 [21] LISTED BLOCK NUMBERS REFER TO FILED  
 MAPS OF EAST HAMMONTON.

MATCH SHEET 21

MATCH SHEET 15

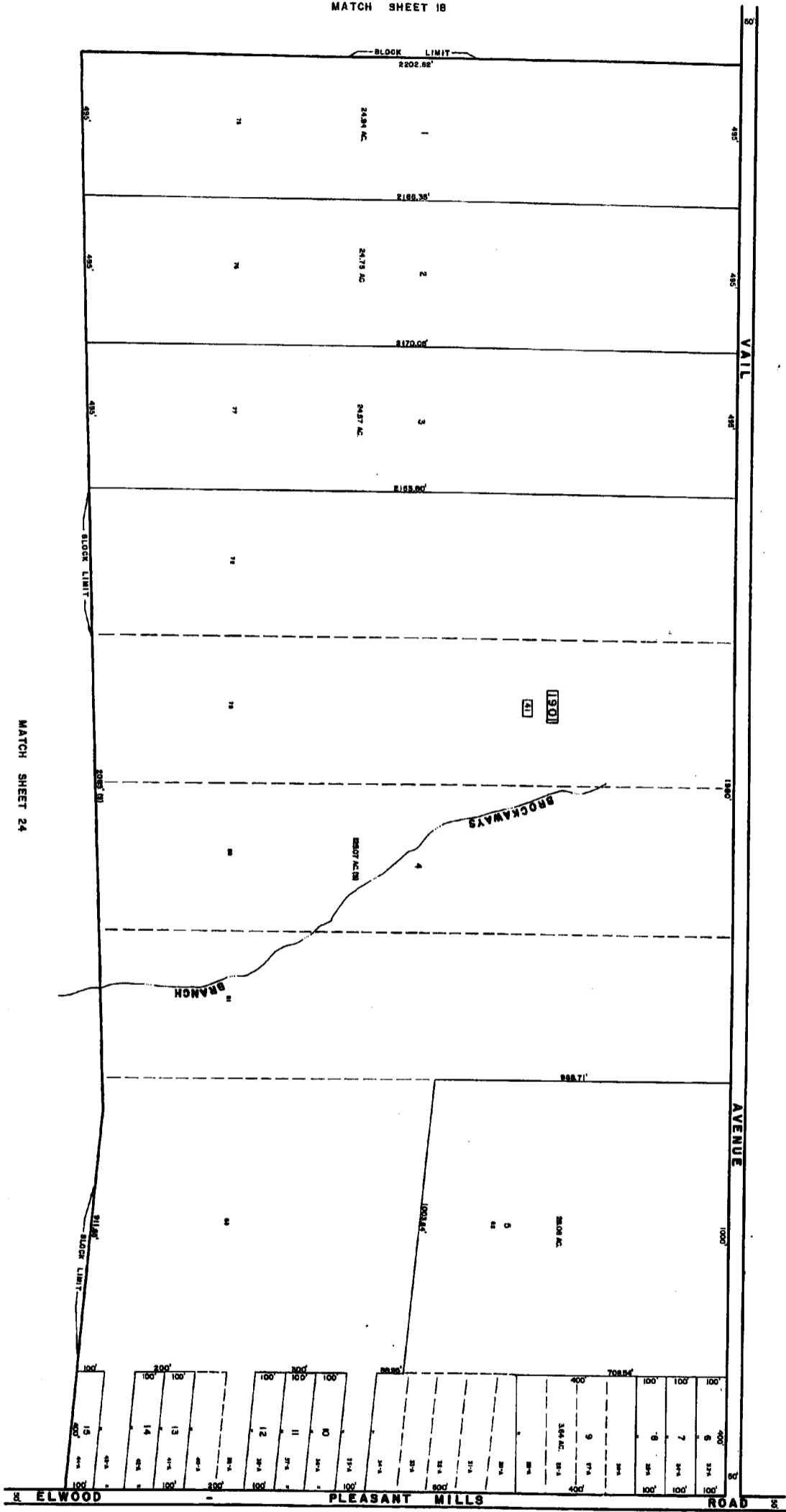
2025 ASSESSMENT MAP OF THE TOWNSHIP OF  
 LOCAL PROPERTY AND PUBLIC UTILITY TAXES  
 APPROVED AS A TAX MAP PURSUANT TO THE  
 PROVISIONS OF CHAPTER 124 OF TITLE 54 OF THE  
 STATUTES OF NEW JERSEY, AS AMENDED, BY  
 THE BOARD OF COUNTY LAND AND WATER  
 TAXATION, COUNTY OF SHERBORN, NEW JERSEY  
 ON 11/17/2024.  
 L.S. 451404  
 DEPT. OF TREASURY AND REVENUE  
 DIVISION OF TAXATION  
 HARRISON, NEW JERSEY 07033  
 DATE: 11/17/2024

**TAX MAP**  
 TOWNSHIP OF MULLICA  
 ATLANTIC COUNTY, NEW JERSEY  
 SCALE: 1"=500' DATE: NOV. 1983  
 CHRIS B. BERGLAND  
 PROFESSIONAL SURVEYOR & LAND SURVEYOR  
 NEW JERSEY LICENSE NO. 17119  
 500 WEST WALK STREET  
 HANMONTON, NEW JERSEY  
 10/21/2024 9:57

MATCH SHEET 23

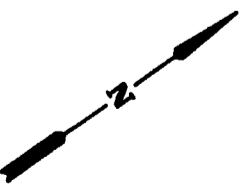
MATCH SHEET 18

MATCH SHEET 14



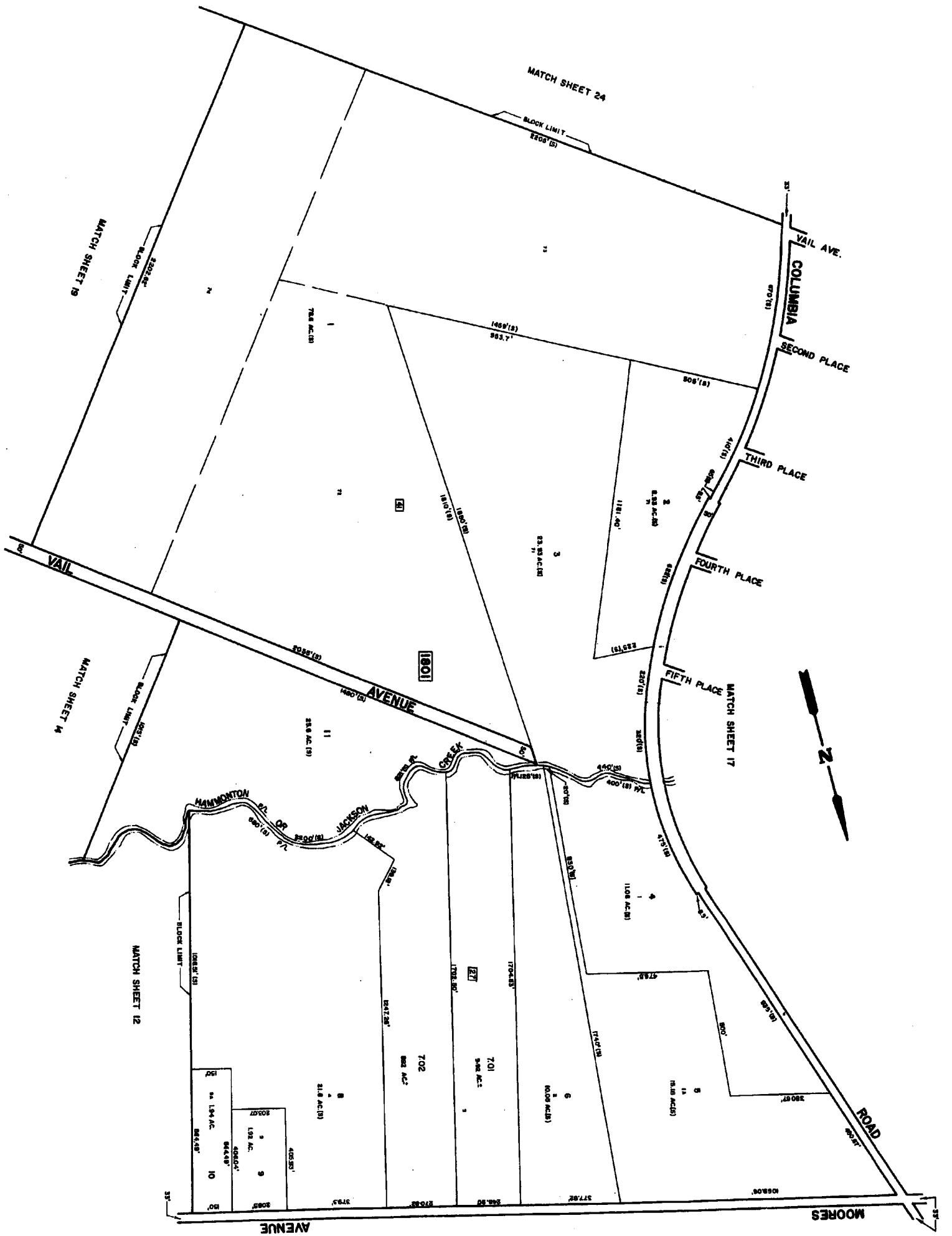
MATCH SHEET 24

MATCH SHEET 71



NEW JERSEY DEPARTMENT OF TREASURY  
 LOCAL EMPLOYMENT AND PUBLIC UTILITY DIVISION  
 APPROVED AS A TAX MAP PURSUANT TO THE  
 PROVISIONS OF P.L. 1983-11, CHAPTER 123  
 FOR THE DIRECTOR, DIVISION OF TAXATION  
 BY  
*Shawn J. Hickey*  
 DEPUTY DIRECTOR, DIVISION OF TAXATION  
 REGISTERED PROFESSIONAL ENGINEER  
 LICENSE NO. 11-00000000-0000

**TAX MAP**  
 TOWNSHIP OF MULLICA  
 ATLANTIC COUNTY, NEW JERSEY  
 SCALE: 1"=200' DATE: NOV. 1983  
 CHRIS R. BENDIS  
 PROFESSIONAL ENGINEER & LAND SURVEYOR  
 NEW JERSEY LICENSE NO. 17119  
 1000 AVENUE C  
 FREEHOLD, NEW JERSEY 08020



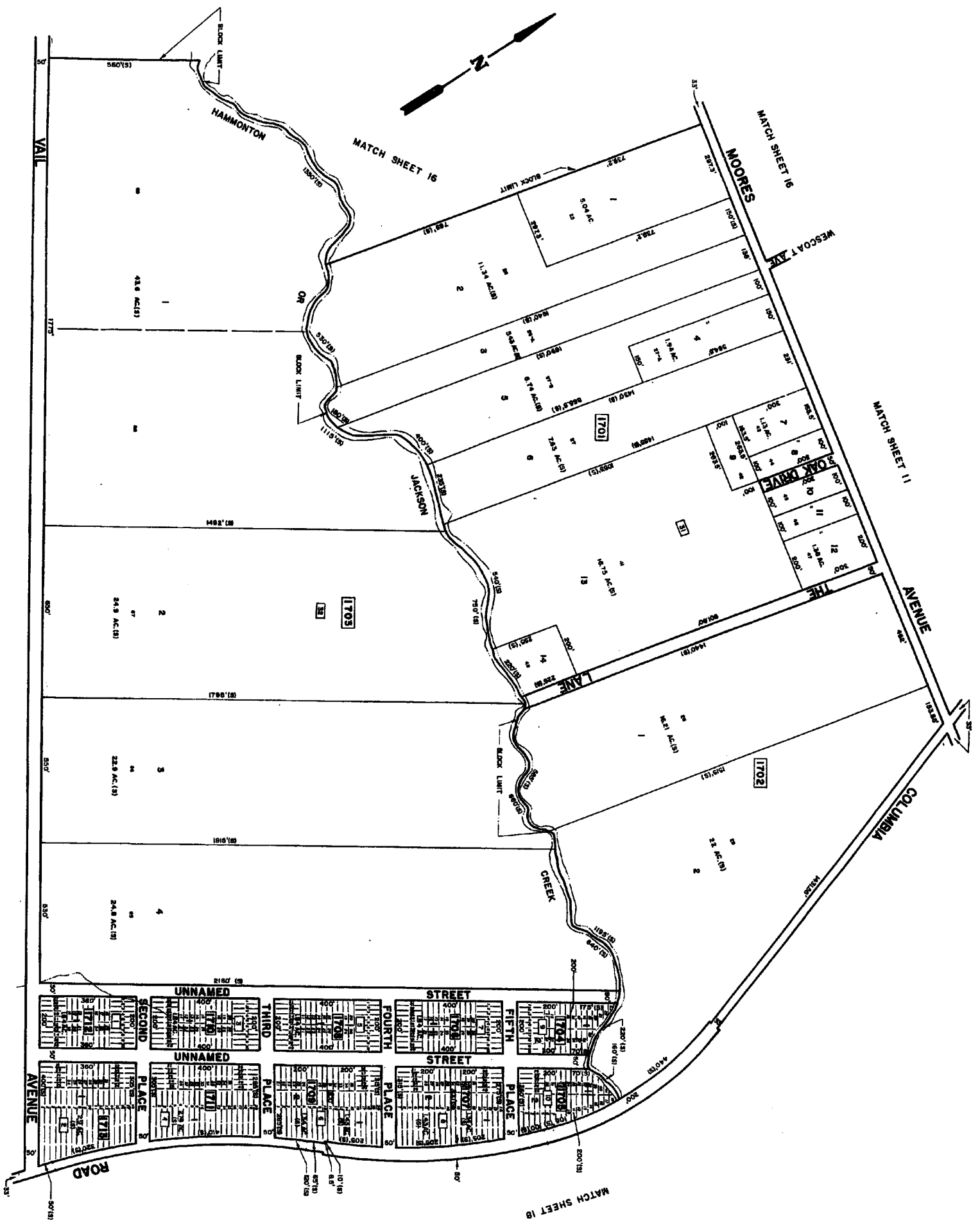
NEW JERSEY DEPARTMENT OF TREASURY  
 LOCAL PROPERTY AND PUBLIC UTILITIES TAX DIVISION  
 ATTORNEY GENERAL'S OFFICE OF SALES TAX  
 FOR THE ENGINEERING DIVISION OF TOWNSHIP

*Alan S. Katz* E.E.I.  
 ALAN S. KATZ, CIVIL ENGINEERING FIRM  
 600 11.1961 (REV. 11/80)

**TAX MAP**  
 TOWNSHIP OF MULLICA  
 ATLANTIC COUNTY, NEW JERSEY  
 SCALE: 1" = 200' DATE: NOV 1988

CHRIS R. RICHMANN  
 PROFESSIONAL ENGINEER & LAND SURVEYOR  
 NEW JERSEY LICENSE NO. 1715  
 404 W. WYOMING ST. FREEHOLD, NJ 08038

18  
372



NEW JERSEY DEPARTMENT OF TREASURY  
 DIVISION OF TAXATION  
 LOCAL, STATE AND PUBLIC UTILITY TAXES  
 DEPARTMENT OF TREASURY  
 DIVISION OF TAXATION  
 FOR THE DIRECTOR, DIVISION OF TAXATION  
 DATE: 11/19/83  
 BY: *[Signature]*  
 TITLE: *[Title]*

**TAX MAP**  
 TOWNSHIP OF MULLICA  
 ATLANTIC COUNTY, NEW JERSEY  
 SCALE: 1" = 200' DATE: NOV 1983  
 ENGINEER: R. REEDMAN  
 MAPPING: R. REEDMAN & COMPANY  
 1000 ROUTE 138, SUITE 100  
 MULLICA, NEW JERSEY 08854




NEW JERSEY DEPARTMENT OF THE TREASURY  
 LOCAL PROPERTY AND PUBLIC UTILITY TAX DIVISION  
 APPROVED AS A TAX MAP PURSUANT TO THE  
 PROVISIONS OF P.L. 1989-12, P.L. 1989-13,  
 AND P.L. 1989-14, AS AMENDED, FOR THE  
 PURPOSES OF THE TAX MAP ACT OF 1989.  
 DATE OF APPROVAL: 11/15/89

*John J. [Signature]*  
 COUNTY CLERK

**TAX MAP**  
 TOWNSHIP OF MULLICA  
 ATLANTIC COUNTY, NEW JERSEY  
 SCALE: 1" = 200' DATE: NOV. 1985

CORRIS R. BERNHARDT  
 PROFESSIONAL LAND SURVEYOR  
 585 WHITE HORSE ROAD  
 HANMONTON, NEW JERSEY

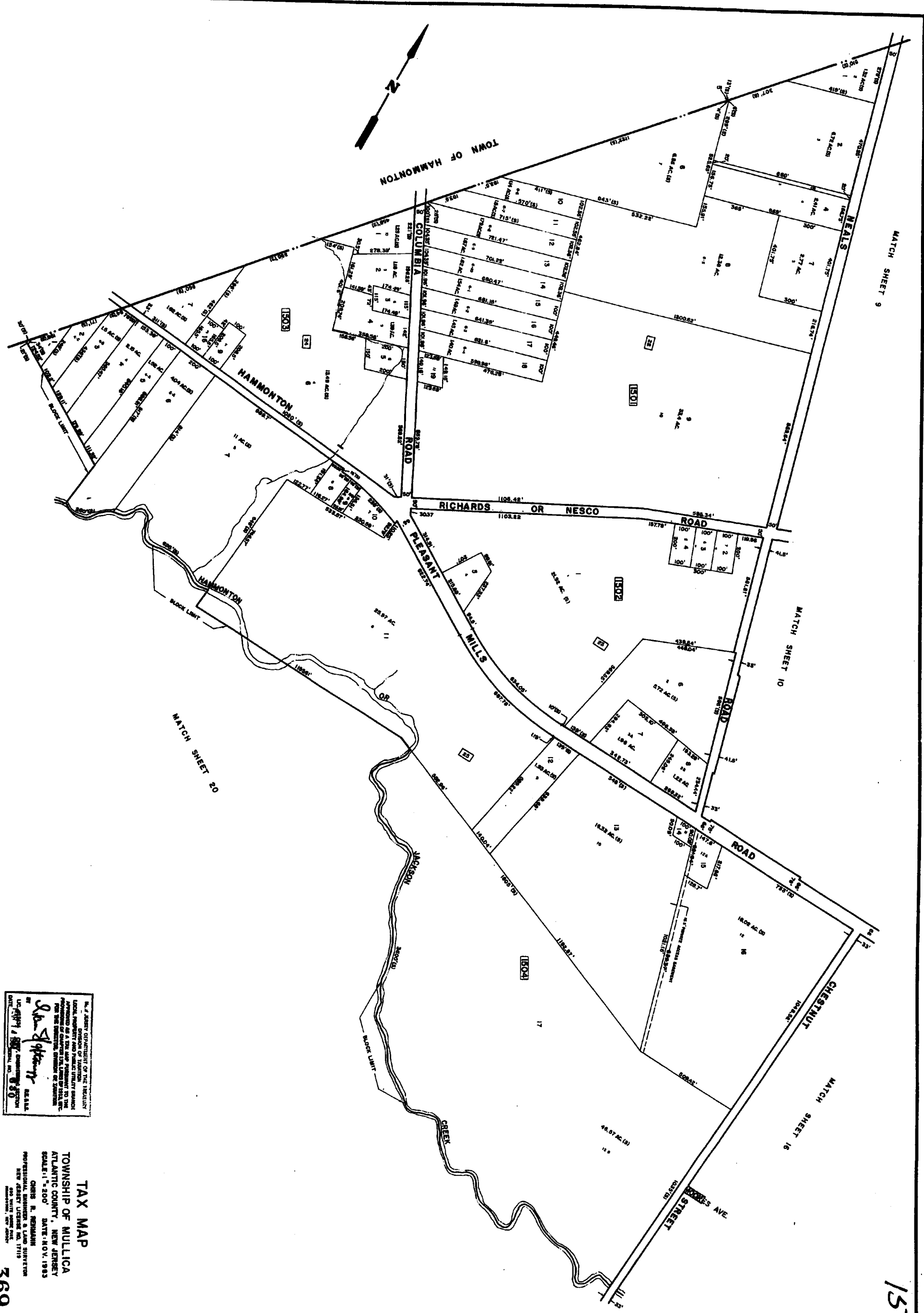


TOWN OF HAMMONTON

MATCH SHEET 9

MATCH SHEET 10

MATCH SHEET 16




No. 7 ASSESSOR GENERAL OF THE TOWNSHIP  
 LOCAL PROPERTY AND PUBLIC UTILITY TAXES  
 APPROVED AS TO THE MAP PORTION TO THE  
 COMMISSIONER OF TREASURY AND TAXATION  
 FOR THE MUNICIPALITY OF HAMMONTON  
 BY *Shirley A. [Signature]* CLERK  
 DATE: 11/17/83

**TAX MAP**  
 TOWNSHIP OF MULLICA  
 ATLANTIC COUNTY, NEW JERSEY  
 SCALE: 1" = 200' DATE: NOV. 1983  
 CHRIS E. BISHMAN  
 PROFESSIONAL SURVEYOR & LAND SURVEYOR  
 NEW JERSEY LICENSE NO. 17118  
 100 WEST 10TH STREET  
 FREEHOLD, N.J. 08020



TOWN OF HAMMONTON

NOTE:  
[X] LETTER BLOCK NUMBERS REFER TO FILED  
MAPS OF EAST HAMMONTON.



MATCH SHEET 22

MATCH SHEET 20

MATCH SHEET 23


LOCAL PROPERTY AND PUBLIC UTILITY TAXES  
APPROVED AS A TAX PAYER TO THE  
TOWNSHIP OF HAMMONTON, NEW JERSEY  
FOR THE PROPORTION OF THE  
TOWNSHIP OF HAMMONTON, NEW JERSEY

*John J. ...*

DATE: 11/15/91

**TAX MAP**  
TOWNSHIP OF MULLICA  
ATLANTIC COUNTY, NEW JERSEY  
SCALE: 1" = 200' DATE: NOV. 1983  
CHUBB S. BRIDGEMAN  
PROFESSIONAL ENGINEER & LAND SURVEYOR  
NEW JERSEY LICENSE NO. 17119  
100 WATER STREET  
HAMMONTON, NJ 08035

TOWN OF HAMMONTON



NOTE:  
LETTER BLOCK NUMBERS REFER TO FILED  
MAPS OF EAST HAMMONTON.

MATCH SHEET 27

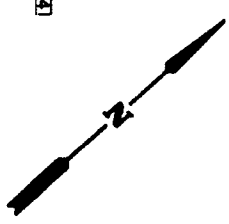
MATCH SHEET 28

MATCH SHEET 21

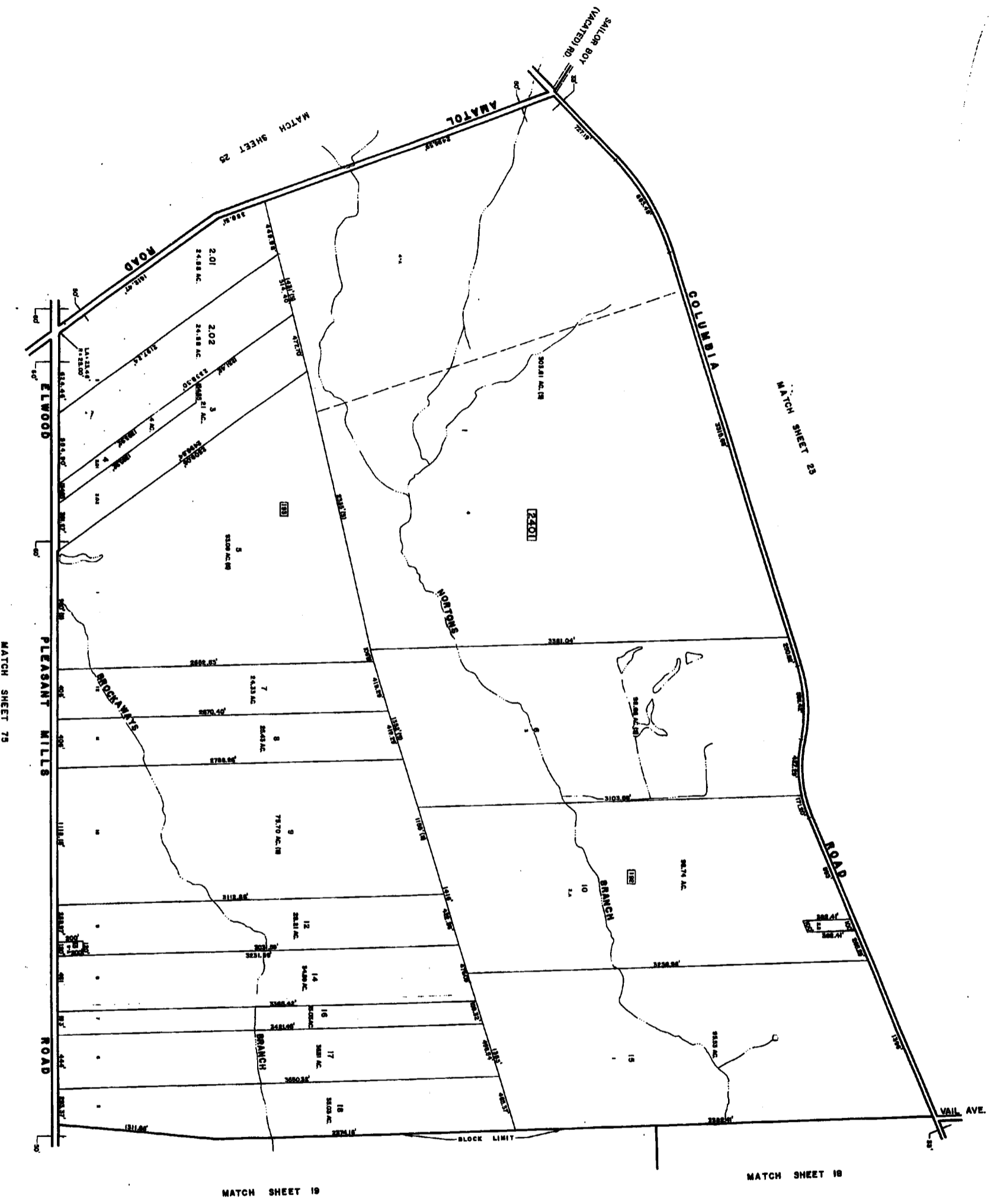
MATCH SHEET 23

LOCAL PROPERTY AND PUBLIC UTILITY TAXES  
ASSESSING OFFICE OF THE TOWNSHIP OF HAMMONTON  
ATLANTIC COUNTY, NEW JERSEY  
DATE: NOV. 1985  
BY: *John J. Peck*  
COUNTY CLERK

TAX MAP  
TOWNSHIP OF MULLICA  
ATLANTIC COUNTY, NEW JERSEY  
SCALE: 1" = 200' DATE: NOV. 1985  
PROFESSOR OF CIVIL ENGINEERING  
DATE: NOV. 1985  
DATE: NOV. 1985



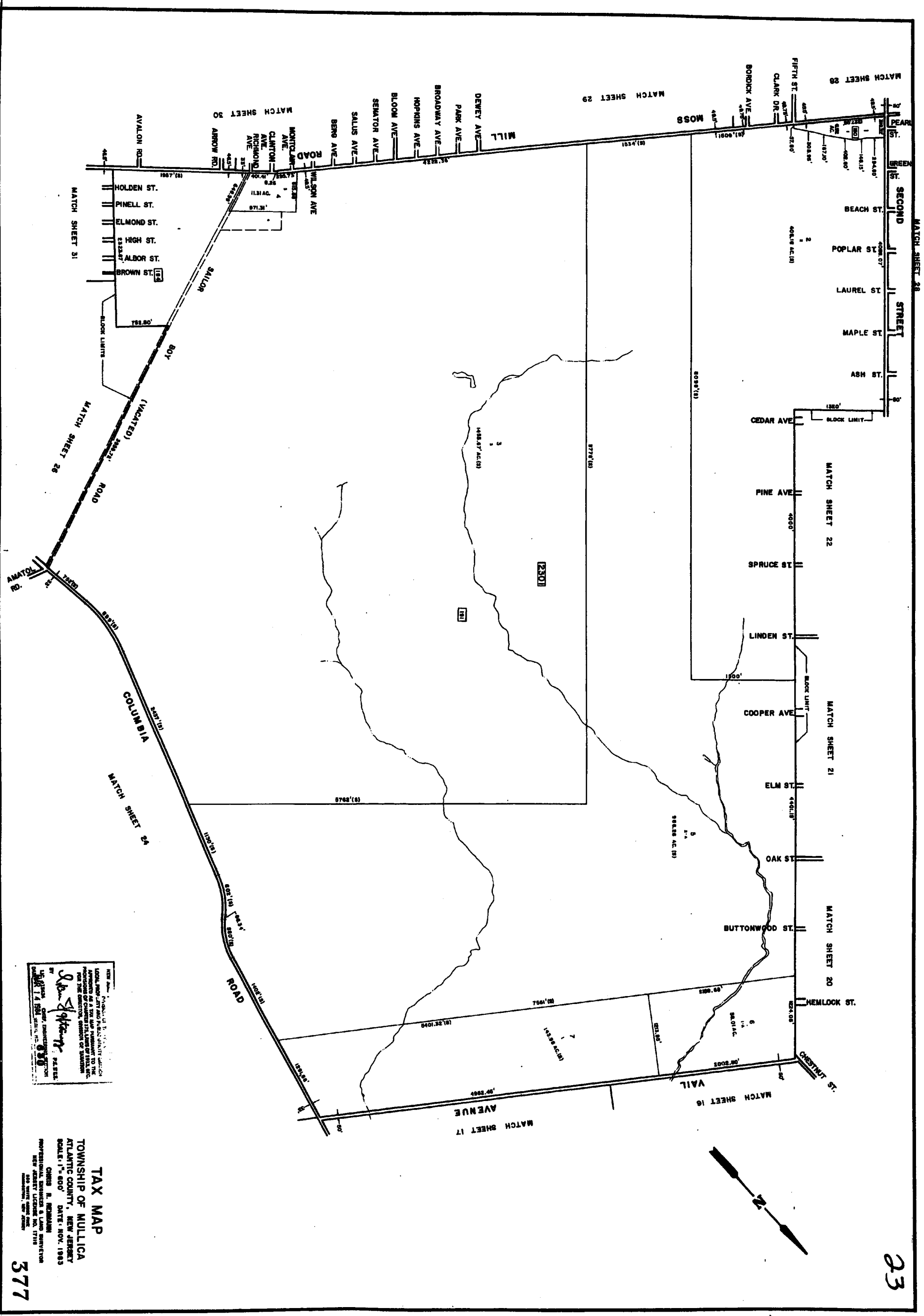
22  
376



378  
 #C

NEW JERSEY DEPARTMENT OF TREASURY  
 DIVISION OF TAXATION  
 LOCAL GOVERNMENT AND PUBLIC SAFETY OFFICE  
 100 WEST WASHINGTON STREET, 10TH FLOOR  
 NEWARK, NEW JERSEY 07102  
 PHONE: (973) 486-2000  
 FAX: (973) 486-2001  
 WWW: www.nj.gov/treasury/taxation

**TAX MAP**  
 TOWNSHIP OF MULLICA  
 ATLANTIC COUNTY, NEW JERSEY  
 SCALE: 1"=400' DATE: APR. 1993  
 CHAS. B. DONLAW  
 PROFESSIONAL ENGINEER & LAND SURVEYOR  
 NEW JERSEY LICENSE NO. 214  
 100 WEST WASHINGTON STREET, 10TH FLOOR  
 NEWARK, NEW JERSEY 07102



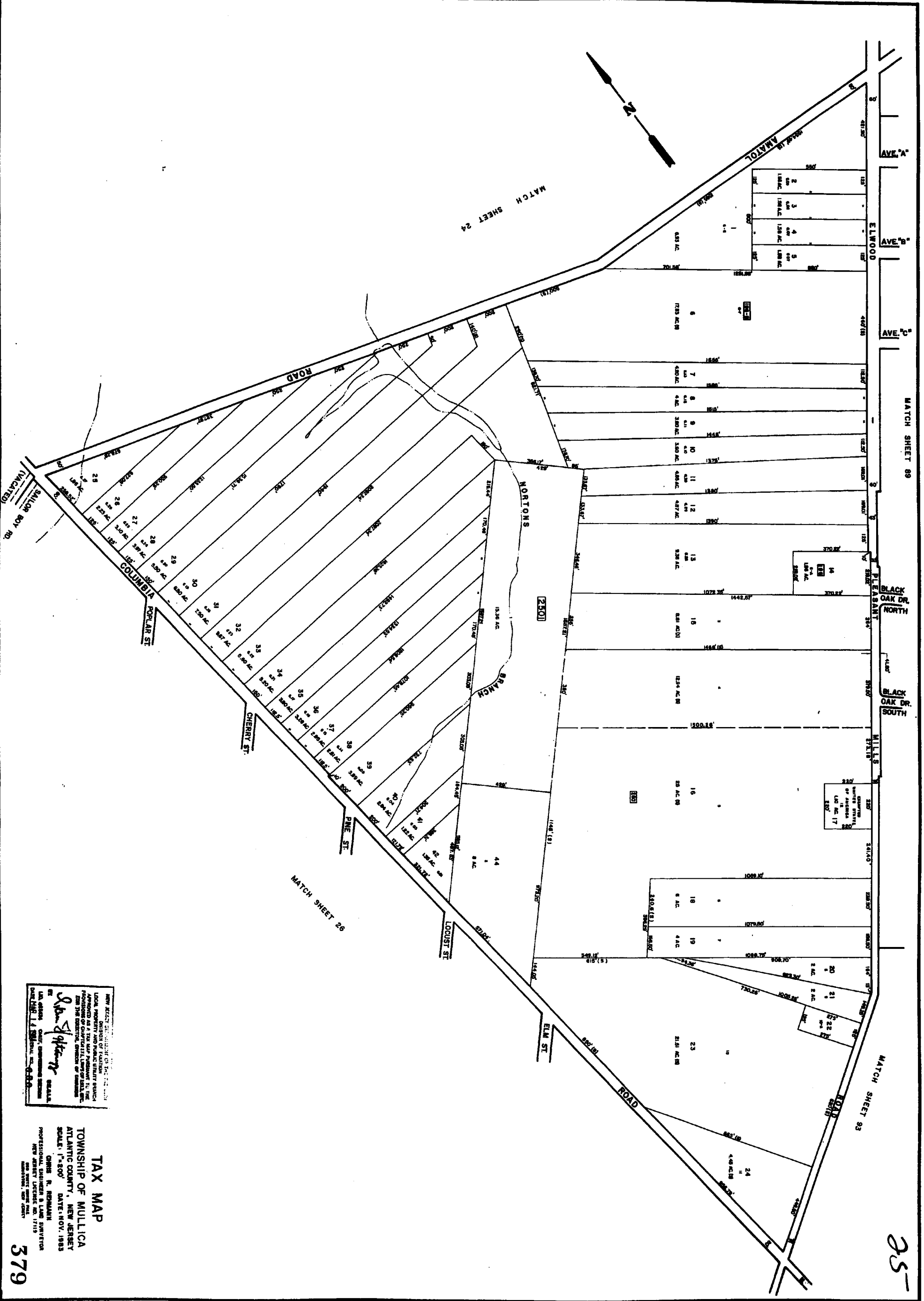
NEW JERSEY  
 LOCAL PROPERTY AND PUBLIC UTILITY TAXATION  
 AUTHORITY AS A TAX MAP PREPARED TO THE  
 PROVISIONS OF CHAPTER 127, P.L. 1983  
 FOR THE TOWNSHIP OF MULLICA  
 ON THE DATE OF THE 1983  
 TAX MAP.

BY: *Chris R. Rembaum*  
 PROFESSIONAL ENGINEER & LAND SURVEYOR  
 NEW JERSEY LICENSE NO. 17118  
 DATE: NOV. 1983

**TAX MAP**  
**TOWNSHIP OF MULLICA**  
**ATLANTIC COUNTY, NEW JERSEY**  
 SCALE: 1" = 600' DATE: NOV. 1983  
 PROFESSIONAL ENGINEER & LAND SURVEYOR  
 NEW JERSEY LICENSE NO. 17118  
 DATE: NOV. 1983

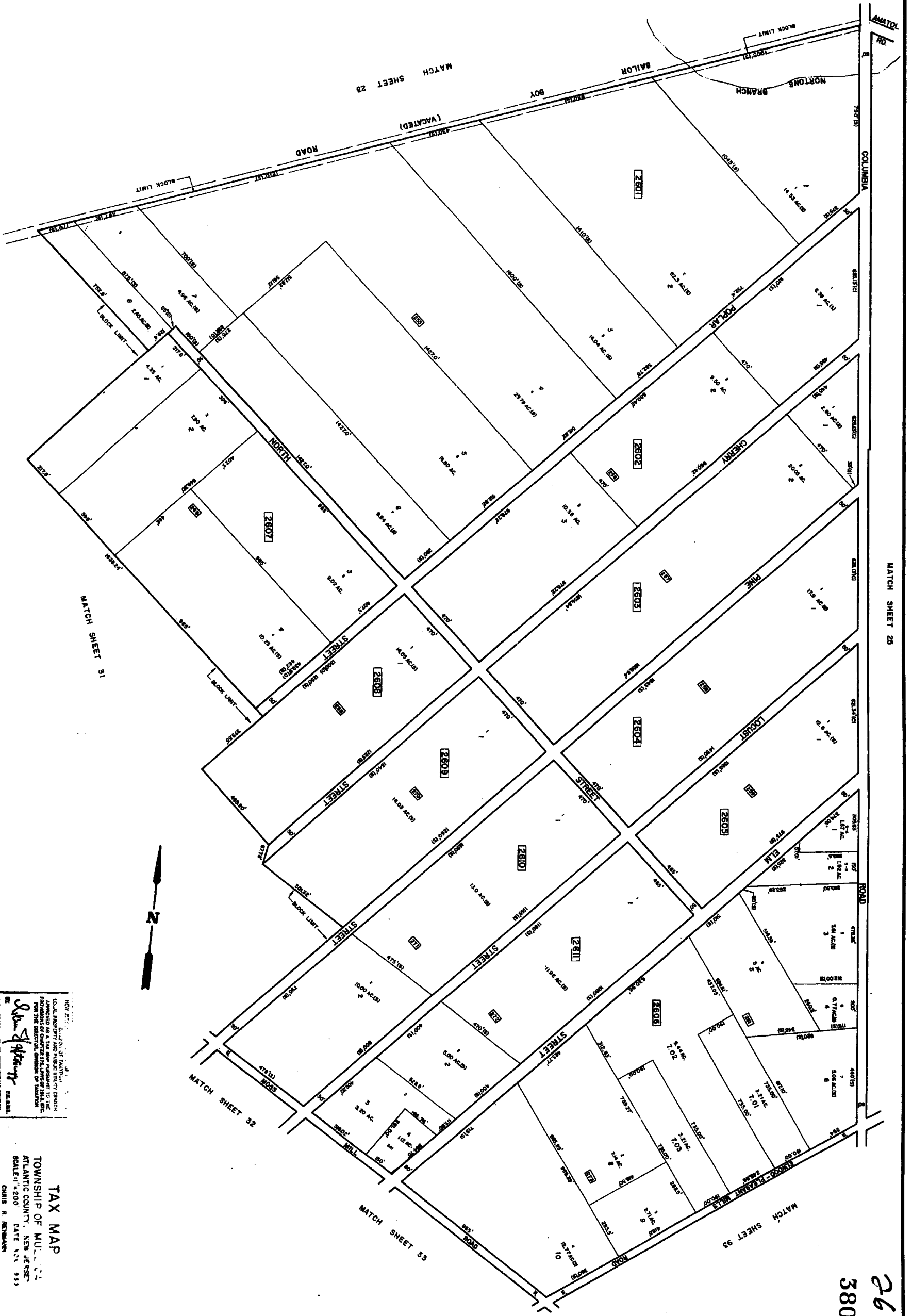
377

23



NEW JERSEY  
 DEPARTMENT OF TREASURY  
 DIVISION OF TAXATION  
 LOCAL PROPERTY AND PUBLIC UTILITY TAXES  
 APPROVED AS A TRUE AND CORRECT COPY OF THE  
 ORIGINAL AS SUBMITTED BY THE TAXPAYER TO THE  
 COUNTY CLERK FOR RECORDING AND INDEXING.  
 DATE: NOV. 17, 1985  
 BY: *John J. Schmitt*  
 COUNTY CLERK

**TAX MAP**  
 TOWNSHIP OF MULLICA  
 ATLANTIC COUNTY, NEW JERSEY  
 SCALE: 1"=500' DATE: NOV. 1985  
 PREPARED BY: JOHN R. NEWMAN  
 PROFESSIONAL SURVEYOR  
 NEW JERSEY LICENSE NO. 17113  
 500 WEST STREET  
 MANTOLoking, NEW JERSEY



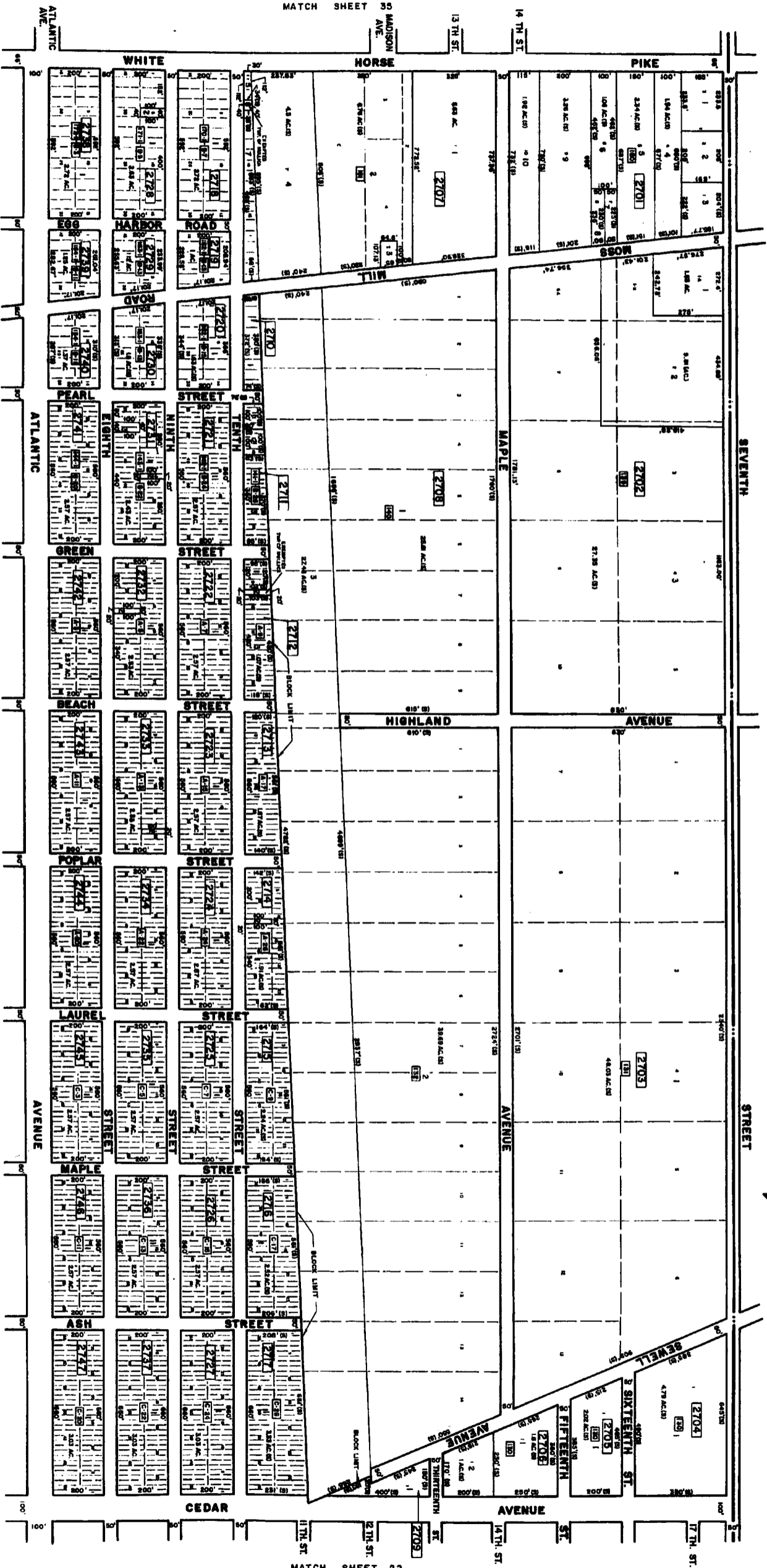
NOT TO SCALE  
 ALL PROPERTY AND PUBLIC UTILITIES WHICH  
 APPEAR ON THIS MAP ARE SUBJECT TO THE  
 PROVISIONS OF CHAPTER 12, TITLE 18, N.J.A.C.  
 FOR THE REGULATION OF THE BUSINESS OF  
 PROFESSIONAL ENGINEERS AND ARCHITECTS.  
 CHAS. R. BISHAW, P.E.  
 LICENSE NO. 4,597, ENGINEERING SECTION  
 LICENSE NO. 6,830, ARCHITECTURE SECTION

**TAX MAP**  
 TOWNSHIP OF MULLICKY  
 ATLANTIC COUNTY, NEW JERSEY  
 SCALE: 1" = 200' DATE: NOV. 1993  
 CHAS. R. BISHAW, P.E.  
 PROFESSIONAL ENGINEER & LAND SURVEYOR  
 NEW JERSEY LICENSE NO. 4,597  
 12187

MATCH SHEET 25

26  
 380

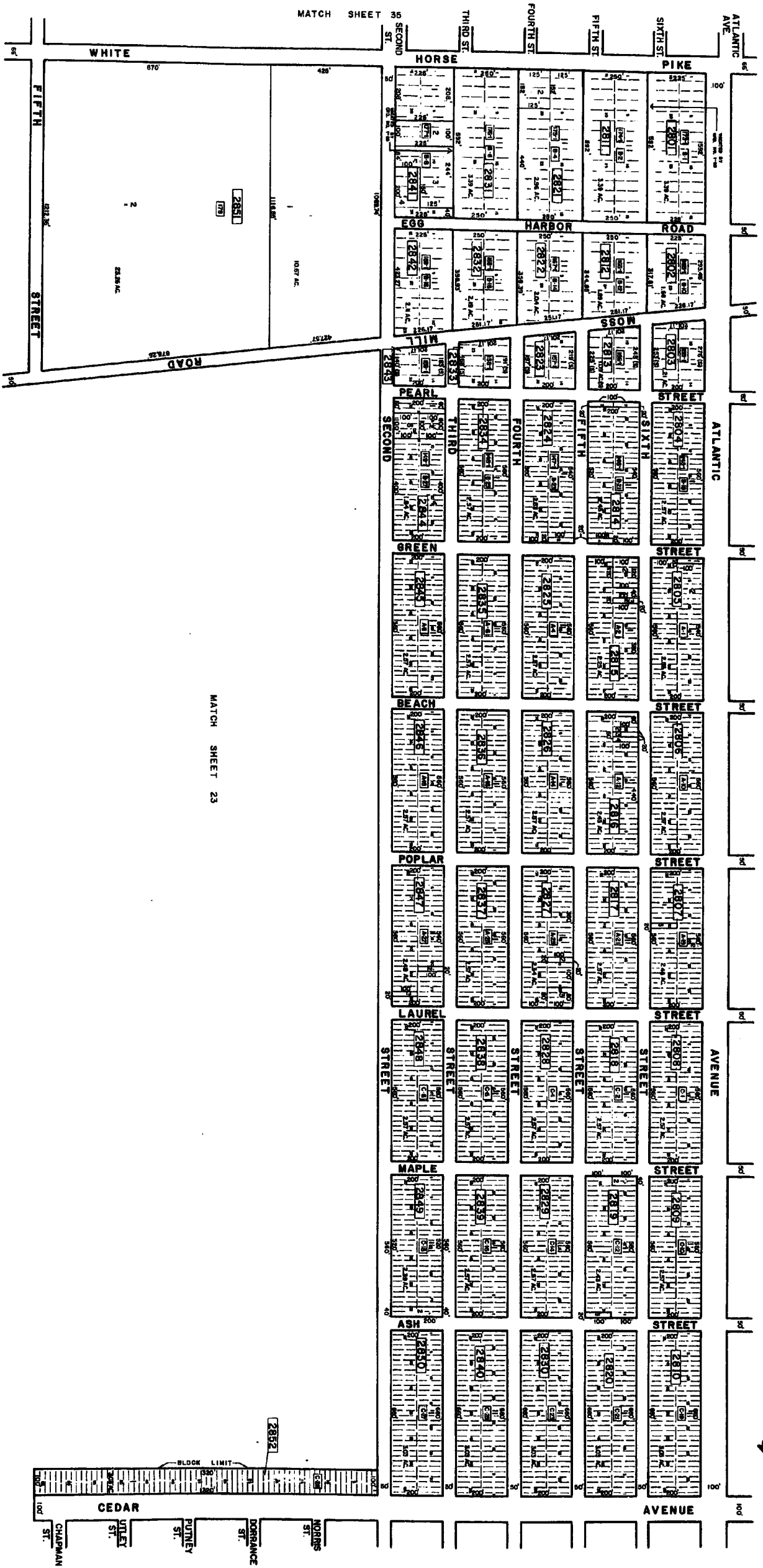
TOWN OF HAMMONTON



NOTE:  
 [ ] - LETTER BLOCK NUMBERS REFER TO PLAT  
 [ ] - MAPS OF EAST HAMMONTON

NEW JERSEY DEPARTMENT OF TREASURY  
 LOCAL PROPERTY AND PUBLIC UTILITY DIVISION  
 AUTHORIZED AS A TAX MAP PREPARATOR TO THE  
 TOWNSHIP OF MULLICA, NEW JERSEY  
 FOR THE DISTRICTAL DIVISION OF HAMMONTON  
 BY  
*John J. O'Connell*  
 LIC. # 14820 - CIVIL ENGINEER  
 DATE: JAN 14 1992  
 SEALS

**TAX MAP**  
 TOWNSHIP OF MULLICA  
 ATLANTIC COUNTY, NEW JERSEY  
 SCALE: 1" = 200' DATE: NOV 89/3  
 CHRIS R. BENJAMIN  
 PROFESSIONAL ENGINEER & LAND SURVEYOR  
 NEW JERSEY LICENSE NO. 7719  
 1671 W. 2-3



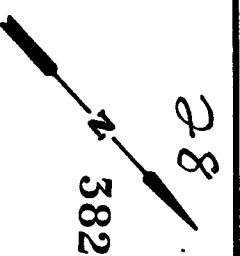
MATCH SHEET 29

NOTE:  
[23] LETTER BLOCK NUMBERS REFER TO PLOD  
MAPS OF EAST HAMMINGTON.

MATCH SHEET 23

MATCH SHEET 27

MATCH SHEET 22

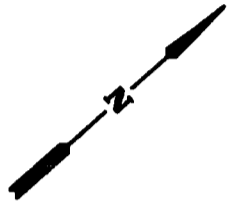
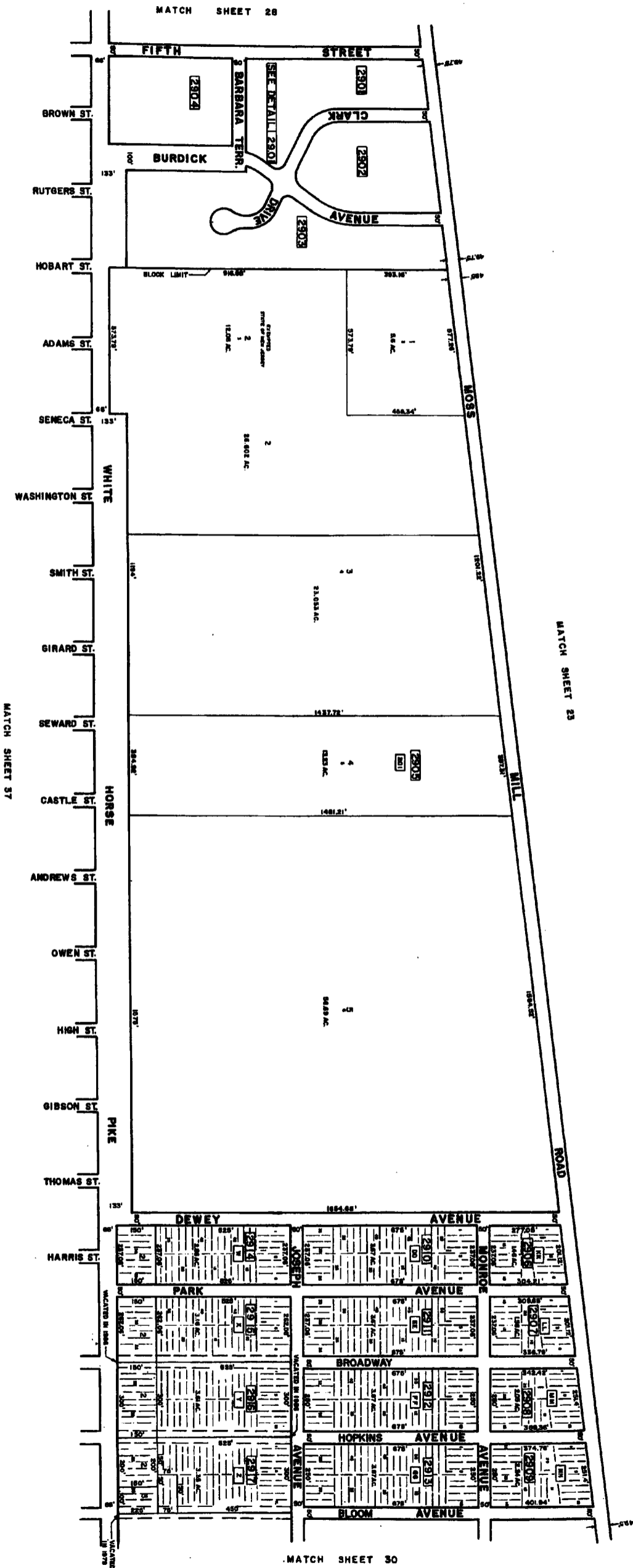


382

NEW JERSEY DEPARTMENT OF TREASURY  
LOCAL PROPERTY AND PUBLIC UTILITY DIVISION  
PROFESSIONAL ENGINEER AND SURVEYOR  
FOR THE DIVISION OF TAXATION AND THE  
DIVISION OF REVENUE AND TAXATION  
BY: *Chris R. Rehaman*  
LIC. ASSESSOR, CIVIL ENGINEERING SECTION  
NO. 2330

**TAX MAP**  
TOWNSHIP OF MULLICA  
ATLANTIC COUNTY, NEW JERSEY  
SCALE: 1"=200' DATE: NOV 1980  
CHRIS R. REHAMAN  
PROFESSIONAL ENGINEER & LAND SURVEYOR  
NEW JERSEY LICENSE NO. 17118  
1000 WEST WYOMING AVE.  
MULLICA, N.J. 08062  
REVISED 8/81

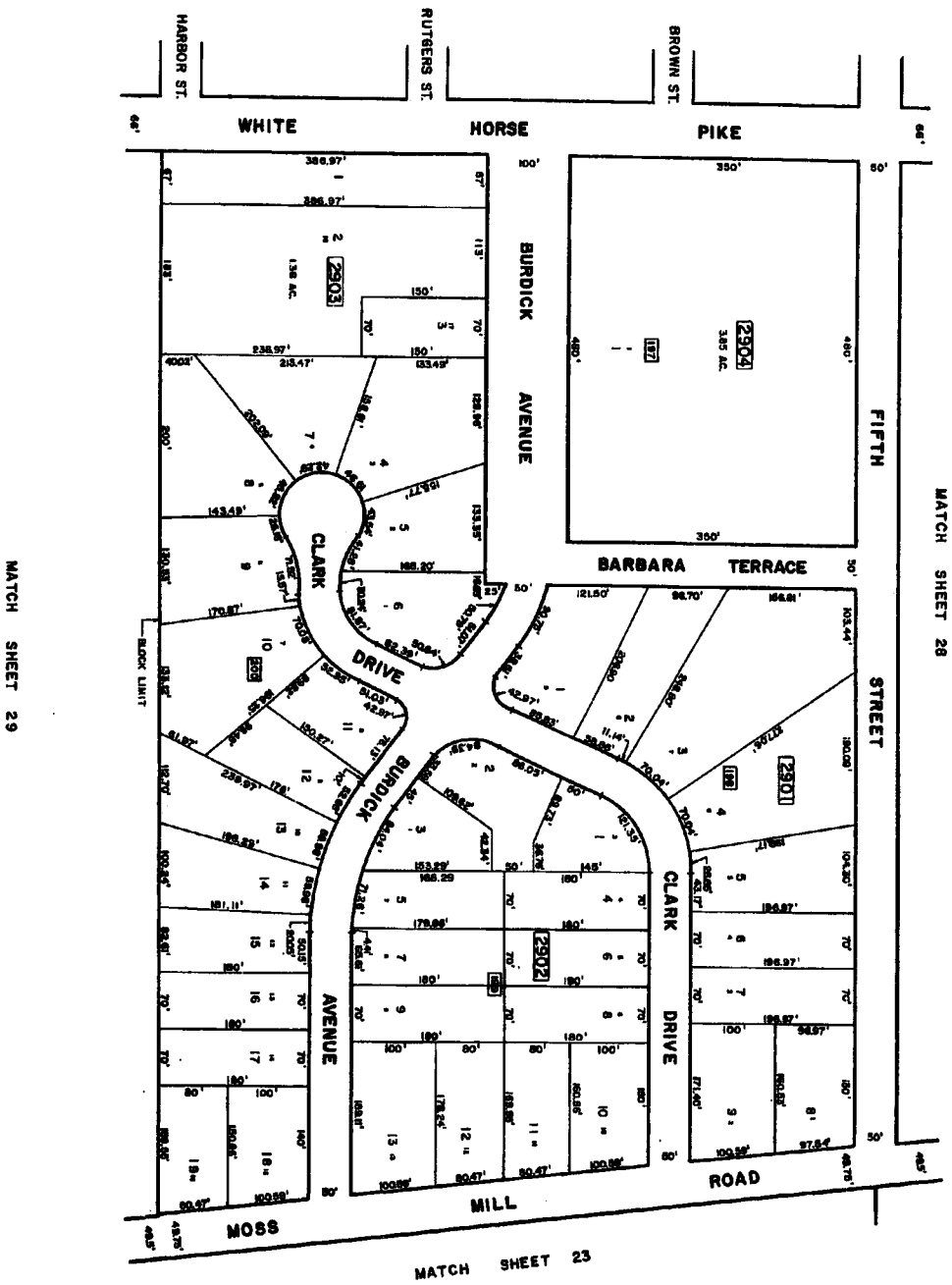




NOT BE USED FOR ANY OTHER PURPOSE.  
 LOCAL, COUNTY AND PUBLIC UTILITY BODIES  
 APPROVED AS A TAX MAP FOR THE TOWNSHIP OF  
 MULLICA, NEW JERSEY, BY THE BOARD OF  
 SUPERVISORS OF THE TOWNSHIP OF MULLICA,  
 ON THE 15TH DAY OF APRIL, 1983.  
 JOHN J. STEINBERG, SUPERVISOR  
 JOHN J. STEINBERG, SUPERVISOR

**TAX MAP**  
 TOWNSHIP OF MULLICA  
 ATLANTIC COUNTY, NEW JERSEY  
 SCALE: 1" = 500' DATE: NOV. 1983  
 CURTIS R. BERGMAN, SUPERVISOR  
 PROFESSIONAL LAND SURVEYOR  
 NEW JERSEY LICENSE NO. 17118  
 444 WHITE HORSE PIKE  
 MULLICA, NEW JERSEY


MATCH SHEET 37



MATCH SHEET 29

MATCH SHEET 28

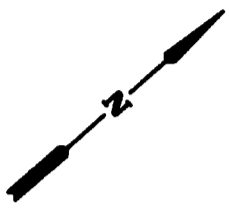
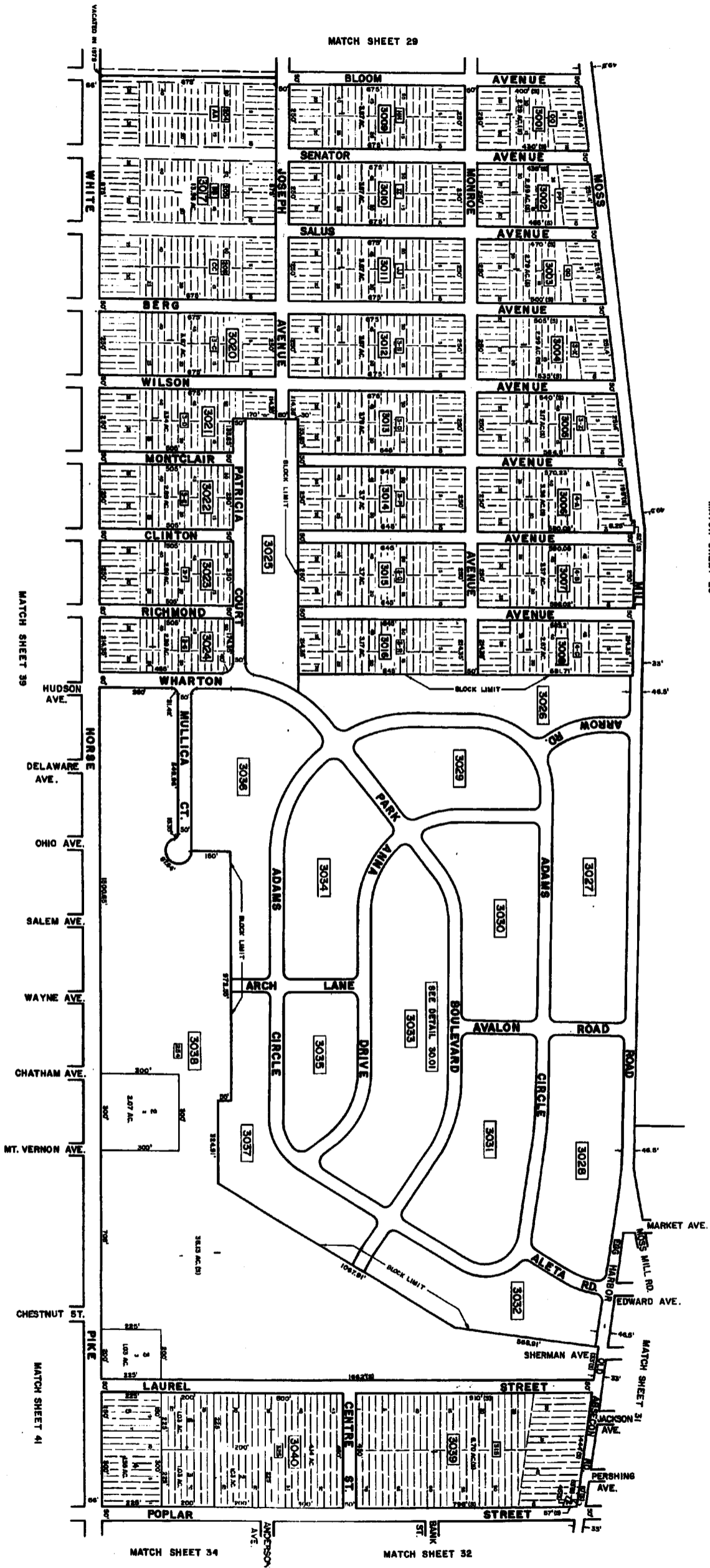
MATCH SHEET 23



NEW JERSEY DEPARTMENT OF TREASURY  
 DIVISION OF TAXATION  
 LOCAL PROPERTY AND PUBLIC UTILITY TAXES  
 DIVISION OF LAND AND PUBLIC UTILITY TAXES  
 FOR THE DISTRICT OF TAXATION  
 COUNTY OF ATLANTIC  
 TOWNSHIP OF MULLICA  
 DATE: NOV. 1983  
 SCALE: 1" = 100'  
 PROFESSIONAL ENGINEER & LAND SURVEYOR  
 NEW JERSEY LICENSE NO. 17118  
 CHAS. S. BOWMAN  
 200 WEST BROAD ST.  
 PHILADELPHIA, PA. 19103  
 REVISED 10/83

**TAX MAP**  
 TOWNSHIP OF MULLICA  
 ATLANTIC COUNTY, NEW JERSEY  
 SCALE: 1" = 100' DATE: NOV. 1983  
 CHAS. S. BOWMAN  
 PROFESSIONAL ENGINEER & LAND SURVEYOR  
 NEW JERSEY LICENSE NO. 17118  
 200 WEST BROAD ST.  
 PHILADELPHIA, PA. 19103  
 REVISED 10/83

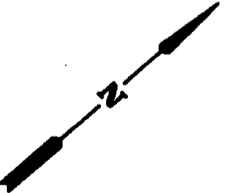
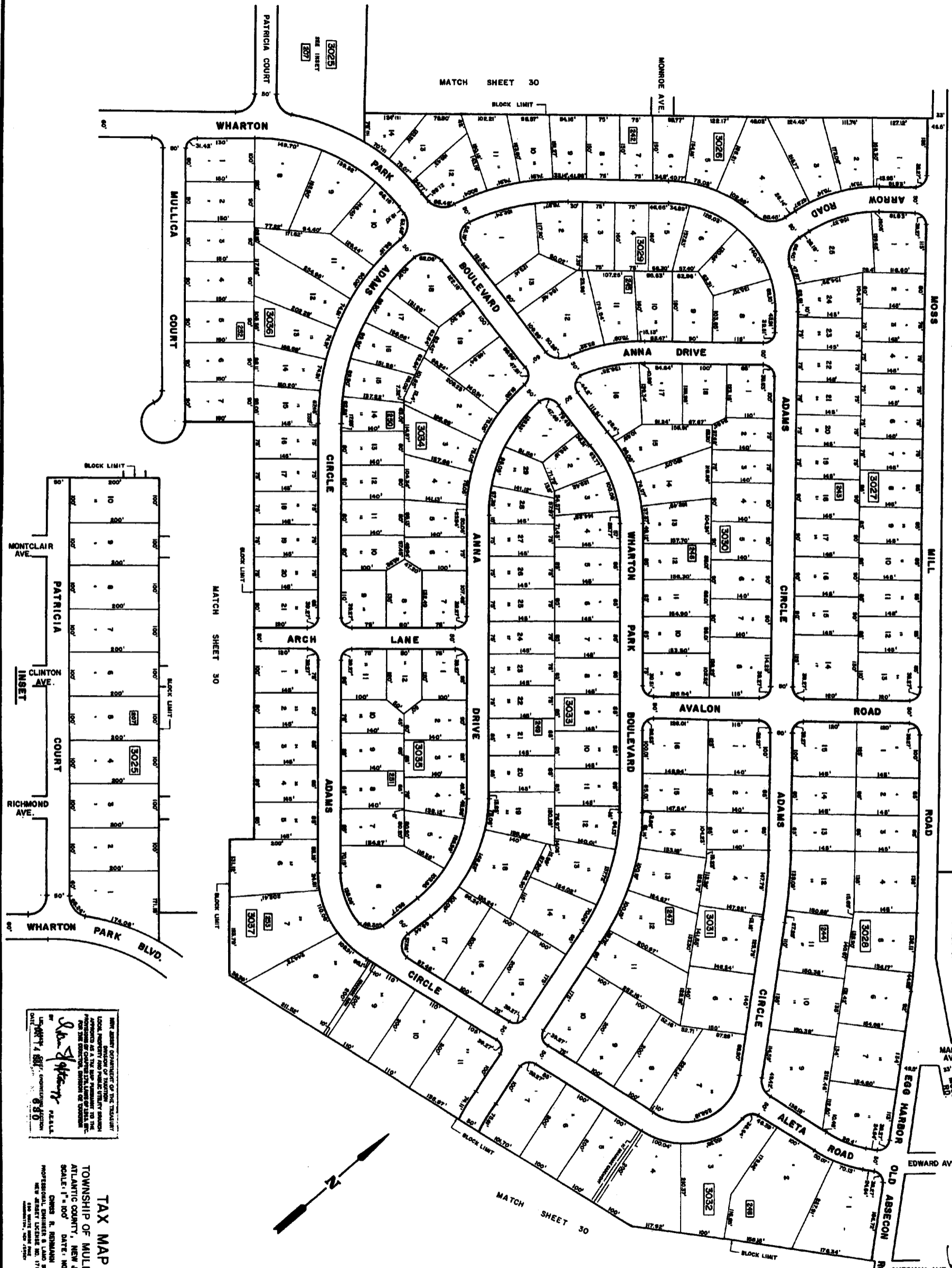
29.01  
 384



1973 A.C. DIVISION OF PLANNING  
 LOCAL PROPERTY AND PUBLIC UTILITY MAPS  
 APPROVED AS TO THE ACCURACY OF THE DATA  
 FOR THE DIVISION OF PLANNING AND AS TO THE  
 FORM AND SUBSTANCE OF THE MAPS FOR THE  
 DIVISION OF REVENUE, DEPARTMENT OF TREASURY  
 AND TAXATION  
 STATE OF NEW JERSEY  
 JOHN W. HOFFMAN, Director  
 JOHN J. HOFFMAN, Director

**TAX MAP**  
**TOWNSHIP OF MULLICA**  
 ATLANTIC COUNTY, NEW JERSEY  
 SCALE: 1" = 200' DATE: NOV. 1983  
 JOHN B. BERNARDI  
 PROFESSIONAL ENGINEER & LAND SURVEYOR  
 NEW JERSEY LICENSE NO. 17118  
 1000 WEST 10TH ST.  
 PHILADELPHIA, PA. 19107  
 Revised 10/77

**385**

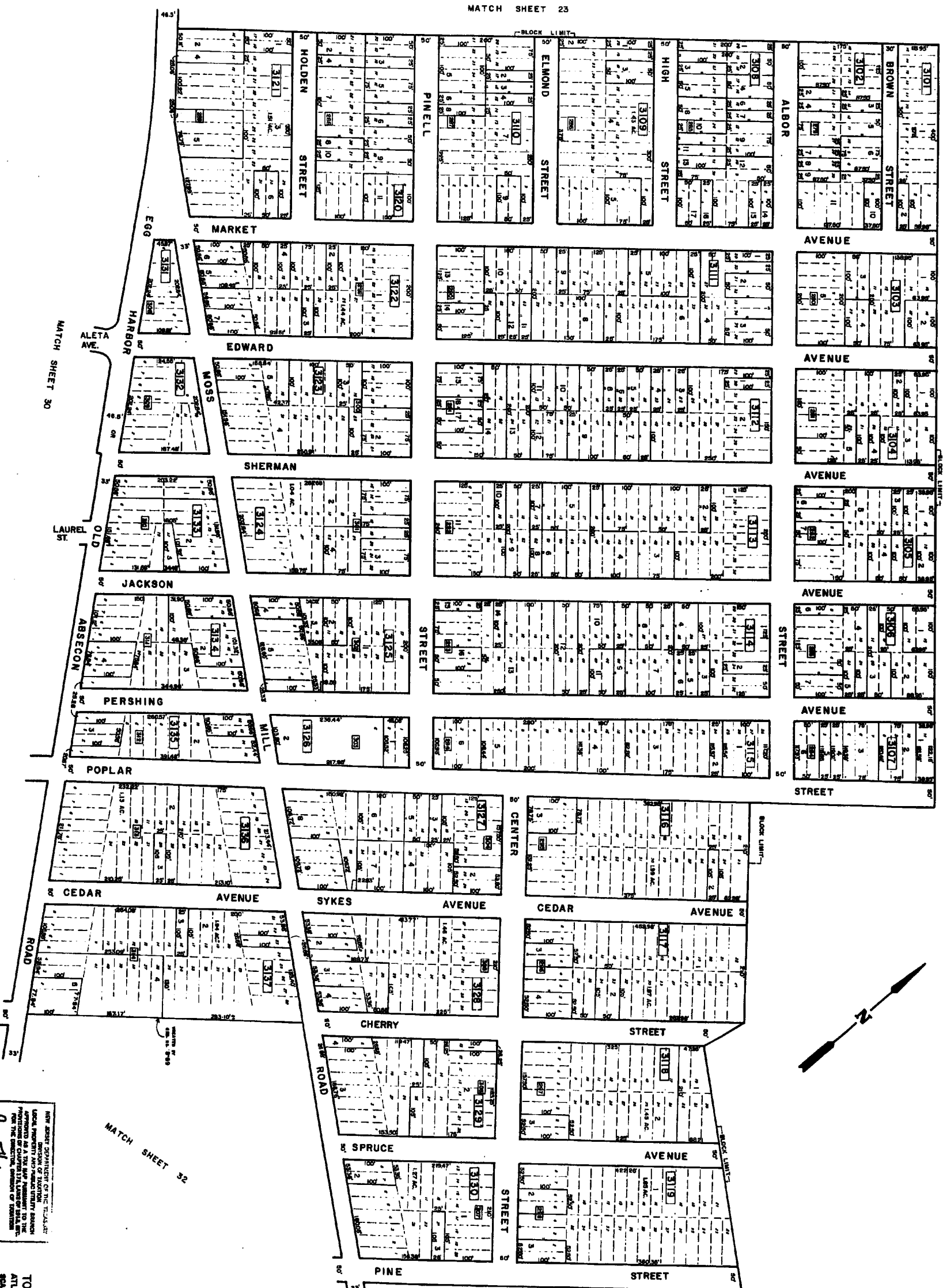


THIS MAP IS A PRELIMINARY MAP OF THE TOWNSHIP OF MULLICA, NEW JERSEY, AND IS NOT TO BE USED FOR THE PURPOSES OF A FINAL MAP. THE LOCAL INVENTORY AND PUBLIC UTILITY SERVICE DEPARTMENT HAS REVIEWED THIS MAP FOR THE PURPOSES OF THE LOCAL INVENTORY AND PUBLIC UTILITY SERVICE ACT, N.J.A.C. 17:27. THE TOWNSHIP ENGINEER HAS REVIEWED THIS MAP FOR THE PURPOSES OF THE TOWNSHIP ENGINEERING ACT, N.J.A.C. 17:28. THE DATE OF THIS MAP IS 11/15/2011.

*Shirley A. Smith*  
 TOWNSHIP ENGINEER  
 DATE: 11/15/2011

**TAX MAP**  
 TOWNSHIP OF MULLICA  
 ATLANTIC COUNTY, NEW JERSEY  
 SCALE: 1" = 100'  
 DATE: NOV. 1983  
 CHAS. S. BERMAN  
 PROFESSIONAL ENGINEER & LAND SURVEYOR  
 NEW JERSEY LICENSE NO. 1719  
 180 WHITE HORSE ROAD  
 HANOVER, NJ 07930

MATCH SHEET 23



MATCH SHEET 26

MATCH SHEET 26

MATCH SHEET 32

MATCH SHEET 32

MATCH SHEET 30

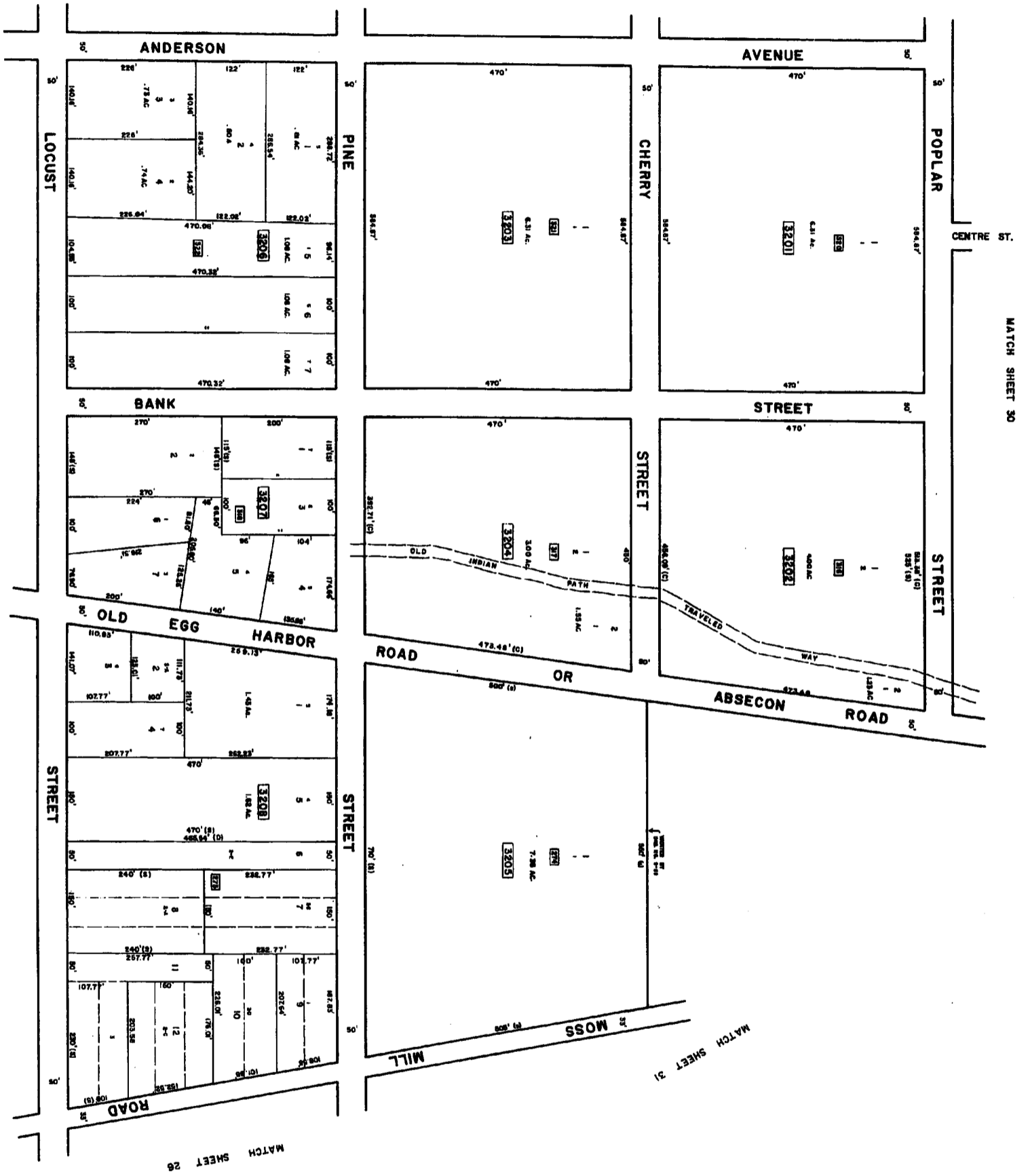
NEW JERSEY DEPARTMENT OF TREASURY  
 LOCAL PROPERTY TAX DIVISION  
 APPROVED AS A TAX MAP PURSUANT TO THE  
 PROVISIONS OF CHAPTER 174, LAWS OF 1984, N.J.A.C.  
 17:27 FOR THE DISTRICT OF TOWNSHIP OF MULLICA,  
 ATLANTIC COUNTY, NEW JERSEY.  
 DATE: 11/14/89, REVISED: 7/15/91

*Chris N. Benham*  
 PROFESSIONAL ENGINEER & LAND SURVEYOR  
 NEW JERSEY LICENSE NO. 17118

**TAX MAP**  
**TOWNSHIP OF MULLICA**  
 ATLANTIC COUNTY, NEW JERSEY  
 SCALE: 1" = 100'  
 DATE: NOV. 1983

CHRIS N. BENHAM  
 PROFESSIONAL ENGINEER & LAND SURVEYOR  
 NEW JERSEY LICENSE NO. 17118

MATCH SHEET 34



MATCH SHEET 33

MATCH SHEET 30

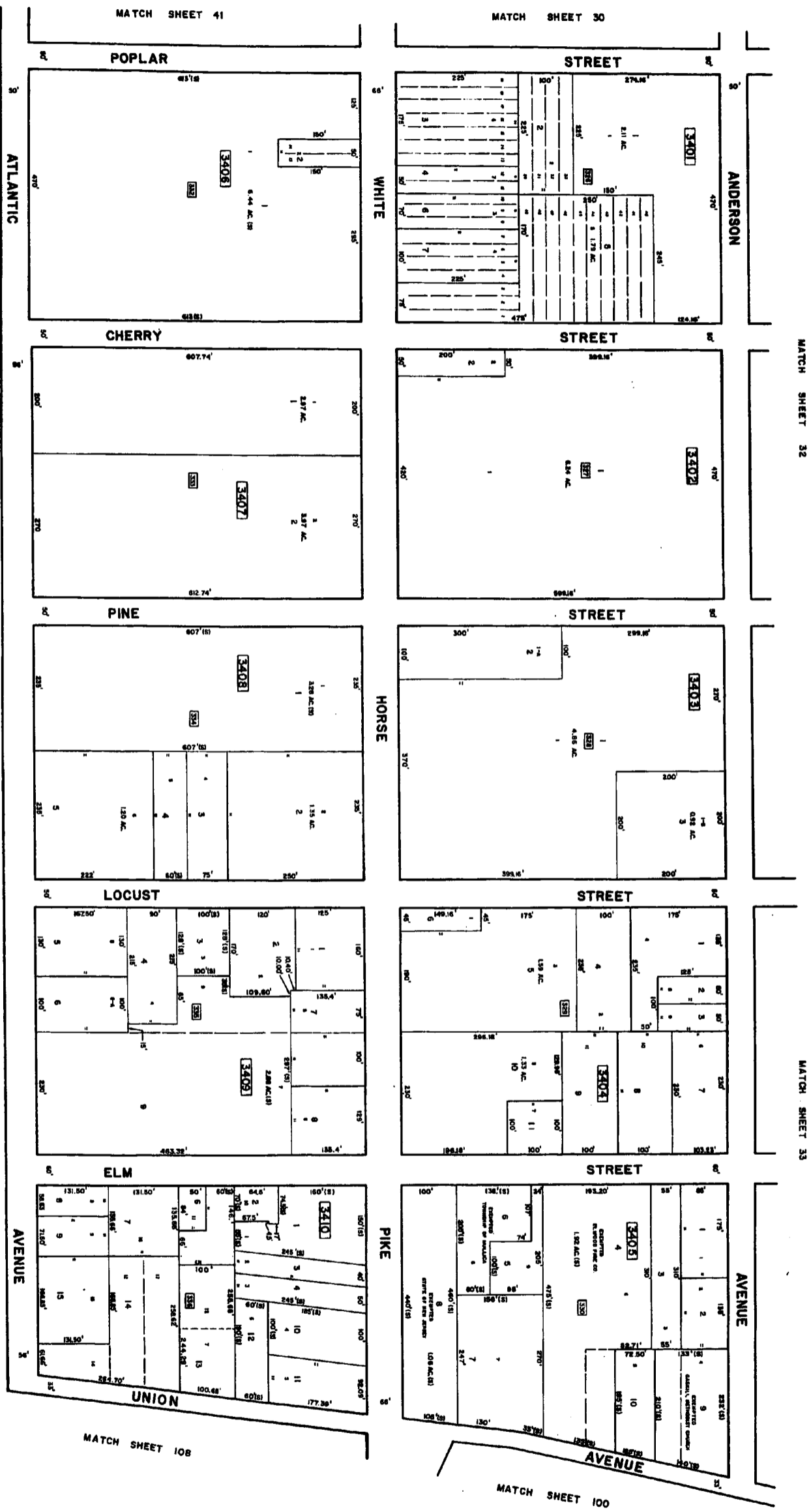
MATCH SHEET 26

MATCH SHEET 31

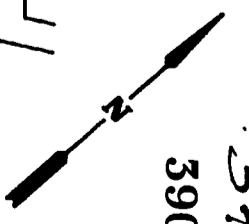
NEW JERSEY DEPARTMENT OF TREASURY  
 LOCAL PROPERTY TAXES - PUBLIC UTILITY SERVICE  
 AUTHORITY AS A TAX MAP PUBLISHED TO THE  
 PROPERTY OWNERS OF THE TOWNSHIP OF MULLICA  
 FOR THE YEAR ENDING DECEMBER 31, 1983  
 BY THE DIRECTOR OF TAXATION  
 AND THE COUNTY CLERK OF ATLANTIC COUNTY

*John J. Hoff*  
 JOHN J. HOFF, COUNTY CLERK  
 JOHN J. HOFF, COUNTY CLERK

**TAX MAP**  
**TOWNSHIP OF MULLICA**  
 ATLANTIC COUNTY, NEW JERSEY  
 SCALE: 1" = 100' DATE: NOV. 1983  
 CHRIS R. BENJAMIN  
 PROFESSIONAL ENGINEER & LAND SURVEYOR  
 NEW JERSEY LICENSE NO. 17118  
 AND SURVEYOR GENERAL  
 HARRISON, NEW JERSEY



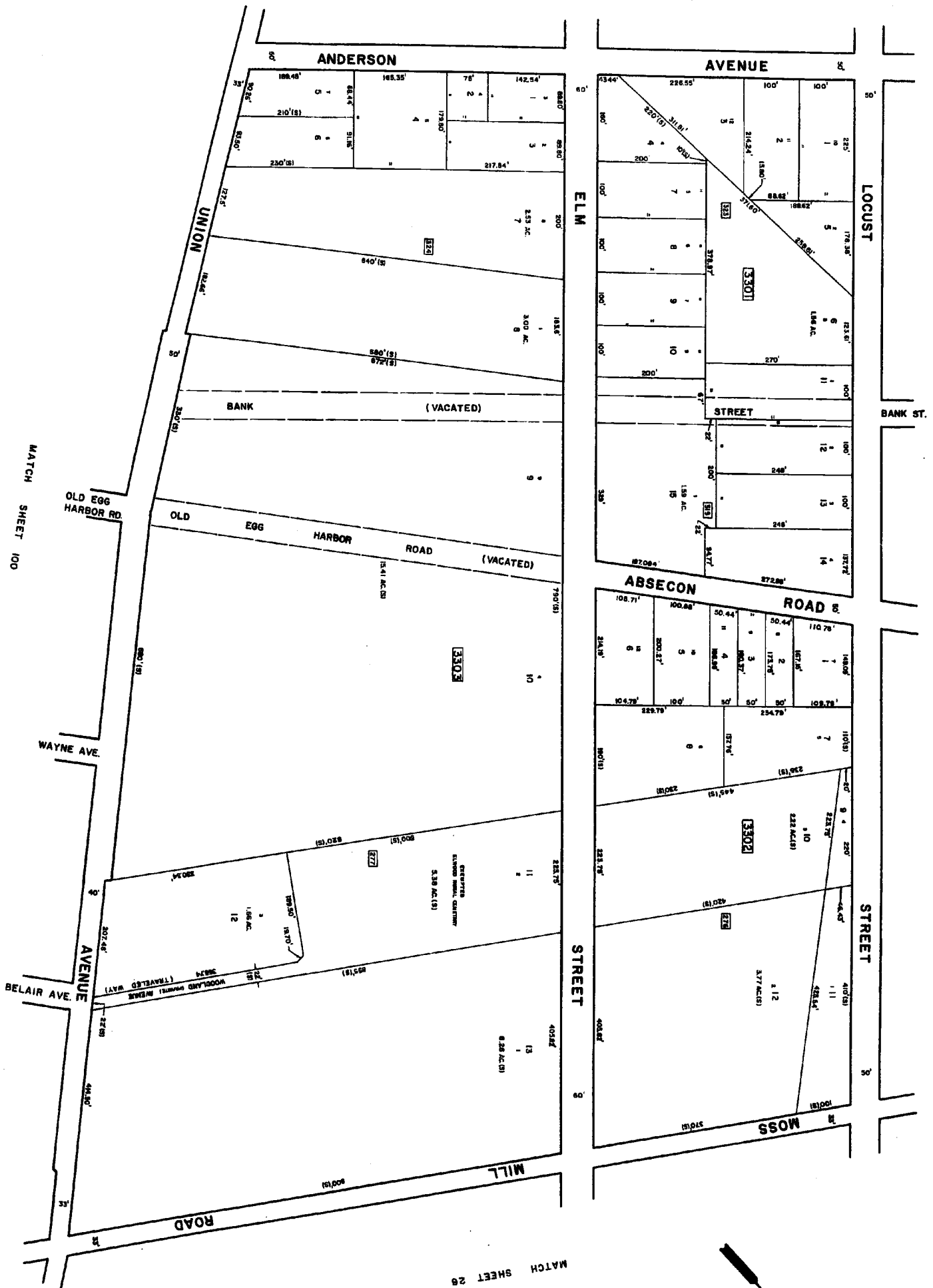
34  
390



NEW J. LAND DEPARTMENT OF THE STATE  
DIVISION OF TAXATION  
LOCAL PROPERTY TAXES PREPARED TO THE  
ORDER OF THE BOARD OF TAXATION  
FOR THE COUNTY OF ATLANTIC COUNTY  
DATE: NOV. 1983  
SCALE: 1" = 100'  
L.S. 14 1983  
630

**TAX MAP**  
**TOWNSHIP OF MULLICA**  
**ATLANTIC COUNTY, NEW JERSEY**  
**DATE: NOV. 1983**  
**SCALE: 1" = 100'**  
CHAS. B. BOGARD  
PROFESSIONAL ENGINEER & LAND SURVEYOR  
NEW JERSEY LICENSE NO. 17119  
288 WHITE HORSE ROAD  
MORRISTOWN, NEW JERSEY

MATCH SHEET 34



MATCH SHEET 32

MATCH SHEET 28

MATCH SHEET 100

33

THE ABOVE REPRESENTS THE TRUE AND CORRECT LOCAL PROPERTY AND PUBLIC UTILITY TAX MAP OF THE TOWNSHIP OF MULLICA, ATLANTIC COUNTY, NEW JERSEY, FOR THE YEAR 1983. THE SAME WAS PREPARED BY THE PROFESSIONAL ENGINEER AND LAND SURVEYOR, CHAS. R. REYNOLDS, JR., P.E., AND IS SUBJECT TO THE REVIEW AND APPROVAL OF THE BOARD OF TAXATION, ATLANTIC COUNTY, NEW JERSEY.

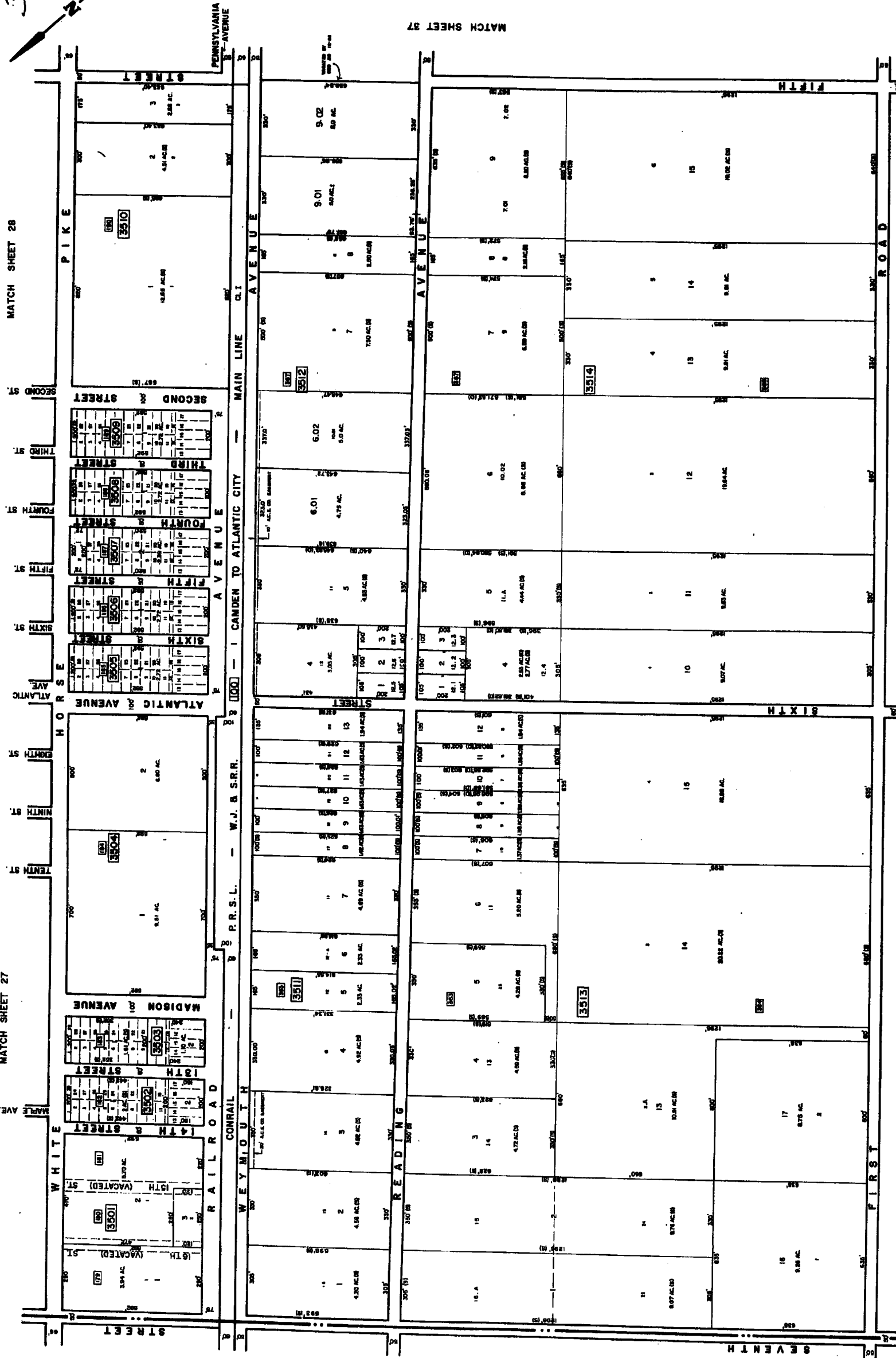
CHAS. R. REYNOLDS, JR., P.E.  
 PROFESSIONAL ENGINEER & LAND SURVEYOR  
 1000 W. 11th Street, Atlantic City, N.J. 08401  
 609-841-1111

**TAX MAP**  
 TOWNSHIP OF MULLICA  
 ATLANTIC COUNTY, NEW JERSEY  
 SCALE: 1"=100' DATE: NOV. 1983

389



35



MATCH SHEET 27

MATCH SHEET 28

TOWN OF HAMMONTON

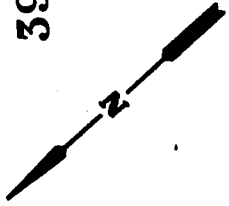
**TAX MAP**  
 TOWNSHIP OF MULLICA  
 ATLANTIC COUNTY, NEW JERSEY  
 SCALE: 1"=200' DATE: NOV. 1983  
 OWEN R. REINMAN  
 PROFESSIONAL SURVEYOR & LAND SURVEYOR  
 NEW JERSEY LICENSE NO. 1718  
 1000 W. 10TH ST. FREEHOLD, N.J. 08020  
 REV. 9/82 W/E 1-87

LOCAL GOVT AND PUBLIC UTILITY COMPANIES  
 APPROVED AS A TAX MAP PURSUANT TO THE  
 PROVISIONS OF CHAPTER 174, LAND OF MULLICA  
 FOR THE DISTRICT OF MULLICA  
 BY  
*Robert J. Johnson*  
 COUNTY CLERK  
 DATE: MAY 14 1984 6:30

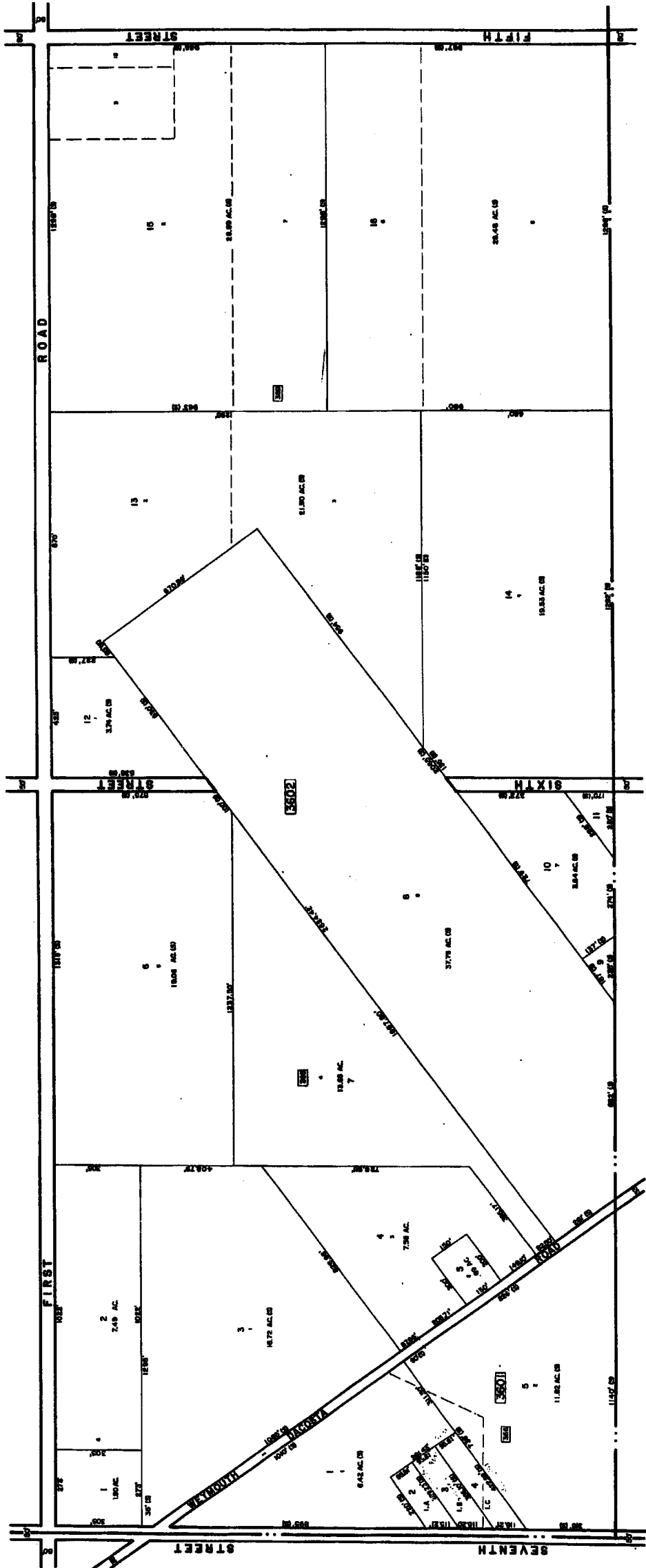
391

MATCH SHEET 36

36  
392



MATCH SHEET 35



TOWN OF HAMMONTON

HAMILTON

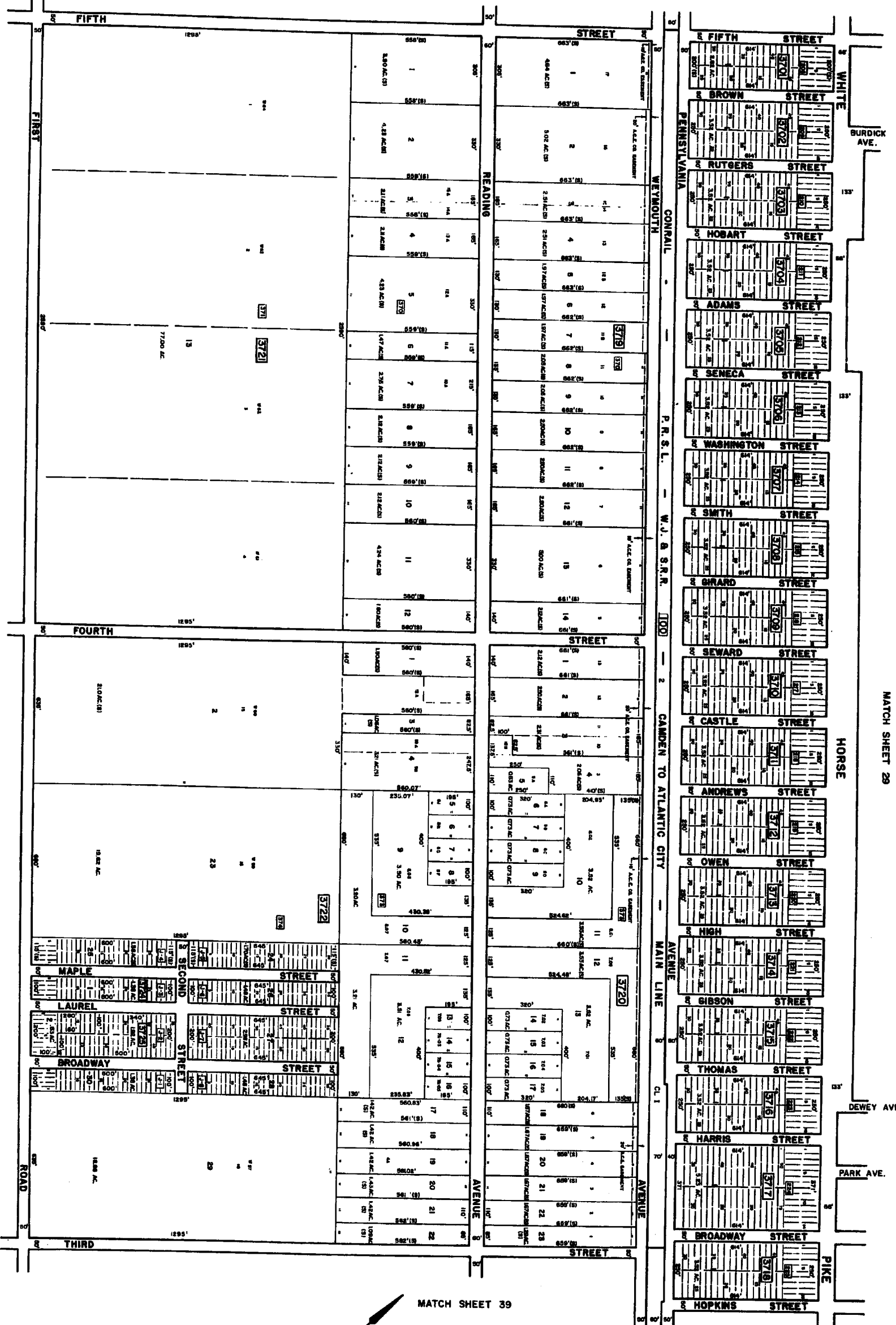
TOWNSHIP

MATCH SHEET 36

THE JERSEY COUNTY...  
LOCAL PROPERTY AND PUBLIC UTILITY...  
APPROVED AS A TAX MAP...  
FOR THE GENERAL...  
DATE: MAR 1, 1988

*[Signature]*  
L.C. STARK, CIVIL ENGINEER  
NEW JERSEY LICENSE NO. 830

**TAX MAP**  
TOWNSHIP OF MULLICA  
ATLANTIC COUNTY, NEW JERSEY  
SCALE: 1" = 200' DATE: NOV. 1983  
CURS & BENNARD  
PROFESSIONAL ENGINEER & LAND SURVEYOR  
NEW JERSEY LICENSE NO. 17118  
100 WHITE HORSE AVE.  
HAMMONTON, NEW JERSEY



MATCH SHEET 36

MATCH SHEET 29

MATCH SHEET 39

37

LOCAL PROPERTY AND TAX MAPS  
 APPROVED AS A TAX MAP PURSUANT TO THE  
 PROVISIONS OF CHAPTER 127, L.A.S. 1952, BY  
 THE BOARD OF TAXATION AND REVENUE OF THE STATE OF NEW JERSEY  
 ON APRIL 14, 1983

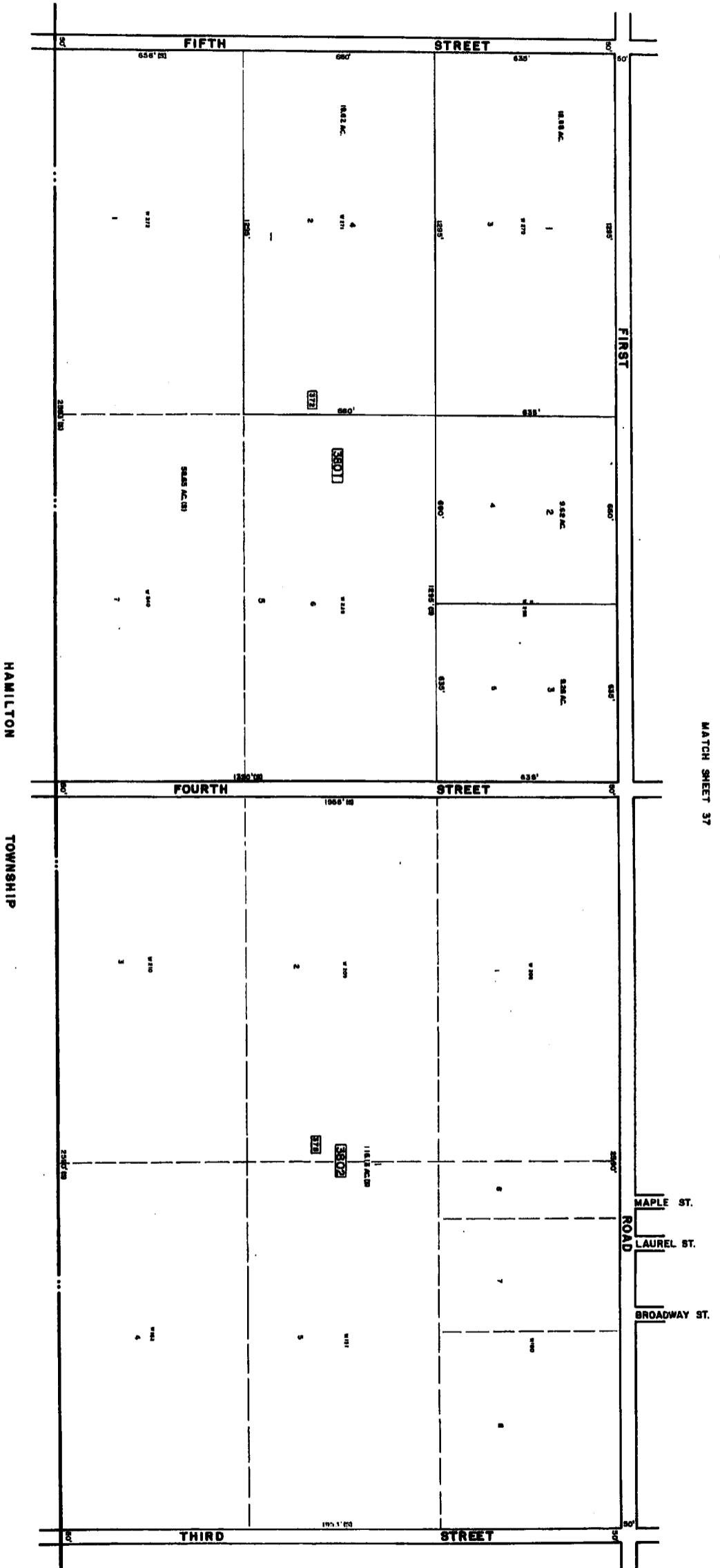
*John J. Spitzer*  
 COUNTY CLERK

DATE: APRIL 14, 1983  
 SCALE: AS SHOWN

**TAX MAP**  
**TOWNSHIP OF MULLICA**  
 ATLANTIC COUNTY, NEW JERSEY  
 SCALE: 1" = 800' DATE: NOV. 1983  
 CHAS. B. BOHANNAN  
 PROFESSIONAL ENGINEER & LAND SURVEYOR  
 NEW JERSEY LICENSE NO. 7719  
 400 WHITE HORSE RD.  
 WINDSOR, NJ 07093

**393**

MATCH SHEET 36




MATCH SHEET 40

JOHN B. ...  
 COUNTY PROPERTY TAX MAPS  
 PREPARED BY THE COUNTY CLERK'S OFFICE  
 FOR THE COUNTY OF ATLANTIC COUNTY, NEW JERSEY  
 DATE: NOV. 1, 1983  
 SCALE: 1" = 200'  
 CHAS. R. ...  
 PROFESSIONAL SURVEYOR  
 LICENSE NO. 1719  
 HAMILTON, NEW JERSEY

**TAX MAP**  
 TOWNSHIP OF MULLICA  
 ATLANTIC COUNTY, NEW JERSEY  
 SCALE: 1" = 200' DATE: NOV. 1983  
 CHAS. R. ...  
 PROFESSIONAL SURVEYOR  
 LICENSE NO. 1719  
 HAMILTON, NEW JERSEY

38  
394

MATCH SHEET 37



MATCH SHEET 40

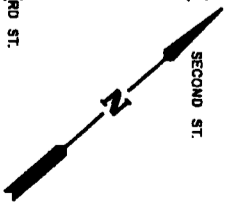
MATCH SHEET 30

WHARTON PARK BLVD.

HORSE

PIKE

MATCH SHEET 41



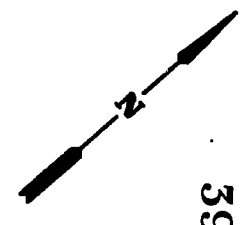
Licensed Professional Engineer  
 State of New Jersey  
 No. 12123  
 Date: 11/15/91  
 Scale: 1" = 200'  
 Date: Nov. 1983  
 Chris R. Resman, Supervisor  
 New Jersey State Office  
 100 West State Street  
 Trenton, NJ 08646

TAX MAP

TOWNSHIP OF MULLICA  
 ATLANTIC COUNTY, NEW JERSEY  
 SCALE: 1" = 200' DATE: NOV. 1983

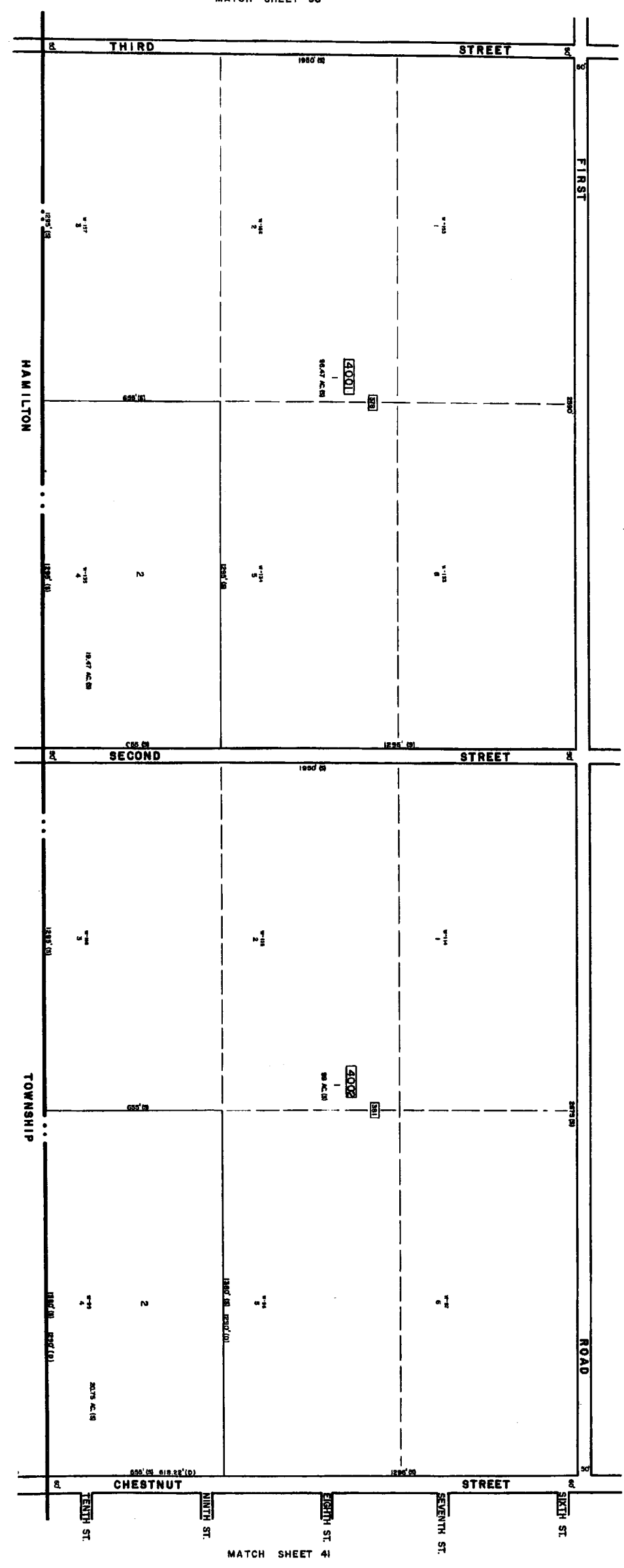
395

39



MATCH SHEET 39

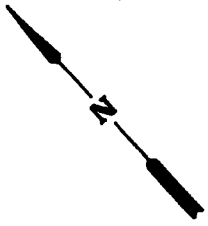
MATCH SHEET 38



LOCAL PROPERTY TAX DISTRICTS  
 PLANNED AND CONDUCTED BY THE  
 TOWNSHIP OF MULLICA  
 FOR THE DISTRICT, CHIEF OF TAXATION  
 BY *Chris R. Reimann* P.E.  
 U.S. DIST. CHIEF ENGINEERING SURVEYOR  
 ORDINARY LICENSE NO. 6580

**TAX MAP**  
 TOWNSHIP OF MULLICA  
 ATLANTIC COUNTY, NEW JERSEY  
 SCALE: 1" = 200' DATE: NOV. 1983  
 CHRIS R. REIMANN  
 PROFESSIONAL ENGINEER & LAND SURVEYOR  
 NEW JERSEY LICENSE NO. 7119  
 HIS OFFICE: 2700 MAIN ST.  
 PHILADELPHIA, PA. 19104

398

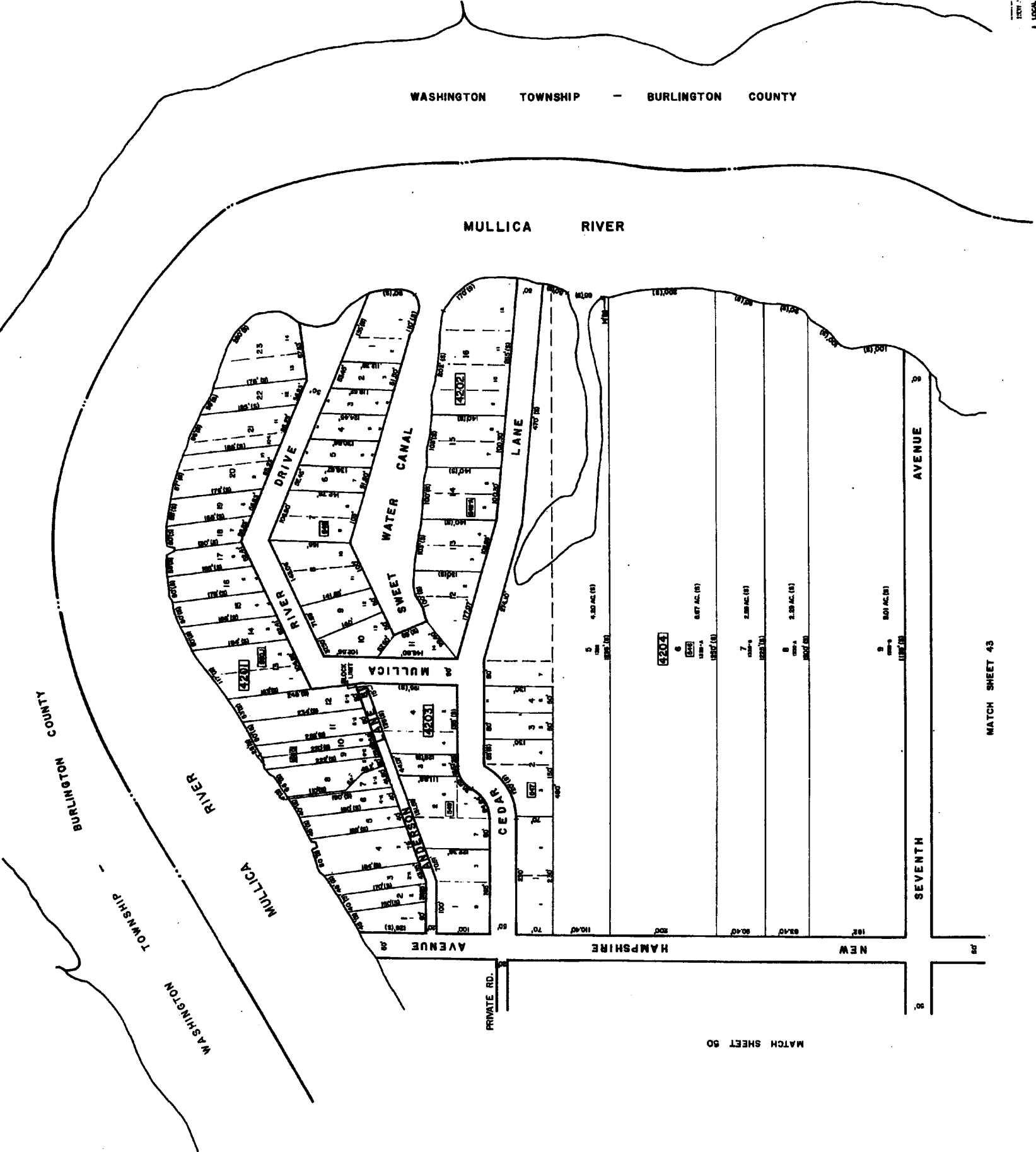


**TAX MAP**  
 TOWNSHIP OF MULLICA  
 ATLANTIC COUNTY, NEW JERSEY  
 SCALE: 1"=100' DATE: NOV. 1983  
 CURIS R. BERGMANN  
 PROFESSIONAL ENGINEER & LAND SURVEYOR  
 NEW JERSEY LICENSE NO. 17118  
 REGISTERED PROFESSIONAL

LOCAL BOARD OF TAXATION  
 LOCAL BOARD OF TAXATION - JUNCTION  
 APPROVED AS A TAX MAP PURSUANT TO THE  
 PROVISIONS OF CHAPTER 126, LAWS OF 1983, BY  
 THE BOARD OF TAXATION, DIVISION OF REVENUE  
 OF THE DEPARTMENT OF TREASURY AND BUREAU OF TAXATION  
 OF THE STATE OF NEW JERSEY  
 CURIS R. BERGMANN P.E. & L.S.  
 BY: *Curis R. Bergmann*  
 CURIS R. BERGMANN, P.E. & L.S.  
 NEW JERSEY LICENSE NO. 17118  
 REGISTERED PROFESSIONAL

WASHINGTON TOWNSHIP - BURLINGTON COUNTY

MULLICA RIVER



MATCH SHEET 43

MATCH SHEET 50

BURLINGTON COUNTY

WASHINGTON TOWNSHIP

MULLICA RIVER

MULLICA

AVENUE 2

HAMPSHIRE

NEW HAMPSHIRE

SEVENTH

AVENUE 2

PRIVATE RD.

5 4.80 AC. (81)

6 6.87 AC. (81)

7 2.88 AC. (81)

8 2.88 AC. (81)

9 8.01 AC. (81)

4201

4202

4203

4204

4205

4206

4207

4208

4209

4210

4211

4212

4213

4214

4215

4216

4217

4218

4219

4220

4221

4222

4223

4224

4225

4226

4227

4228

4229

4230

4231

4232

4233

4234

4235

4236

4237

4238

4239

4240

4241

4242

4243

4244

4245

4246

4247

4248

4249

4250

4251

4252

4253

4254

4255

4256

4257

4258

4259

4260

4261

4262

4263

4264

4265

4266

4267

4268

4269

4270

4271

4272

4273

4274

4275

4276

4277

4278

4279

4280

4281

4282

4283

4284

4285

4286

4287

4288

4289

4290

4291

4292

4293

4294

4295

4296

4297

4298


4299

4300

44

MATCH SHEET 39

MATCH SHEET 40



MATCH SHEET 30

MATCH SHEET 34

MATCH SHEET 108

MATCH SHEET 109

NOTE: AREAS TO BE DEEMED PROPERTIES BELONGING TO MULLICA TOWNSHIP.

LOCAL PROPERTY TAX MAPS FOR THE TOWNSHIP OF MULLICA, NEW JERSEY, PREPARED FOR THE OFFICE OF THE TOWNSHIP ENGINEER AND LAND SURVEYOR BY

*Chris R. Rehmann*

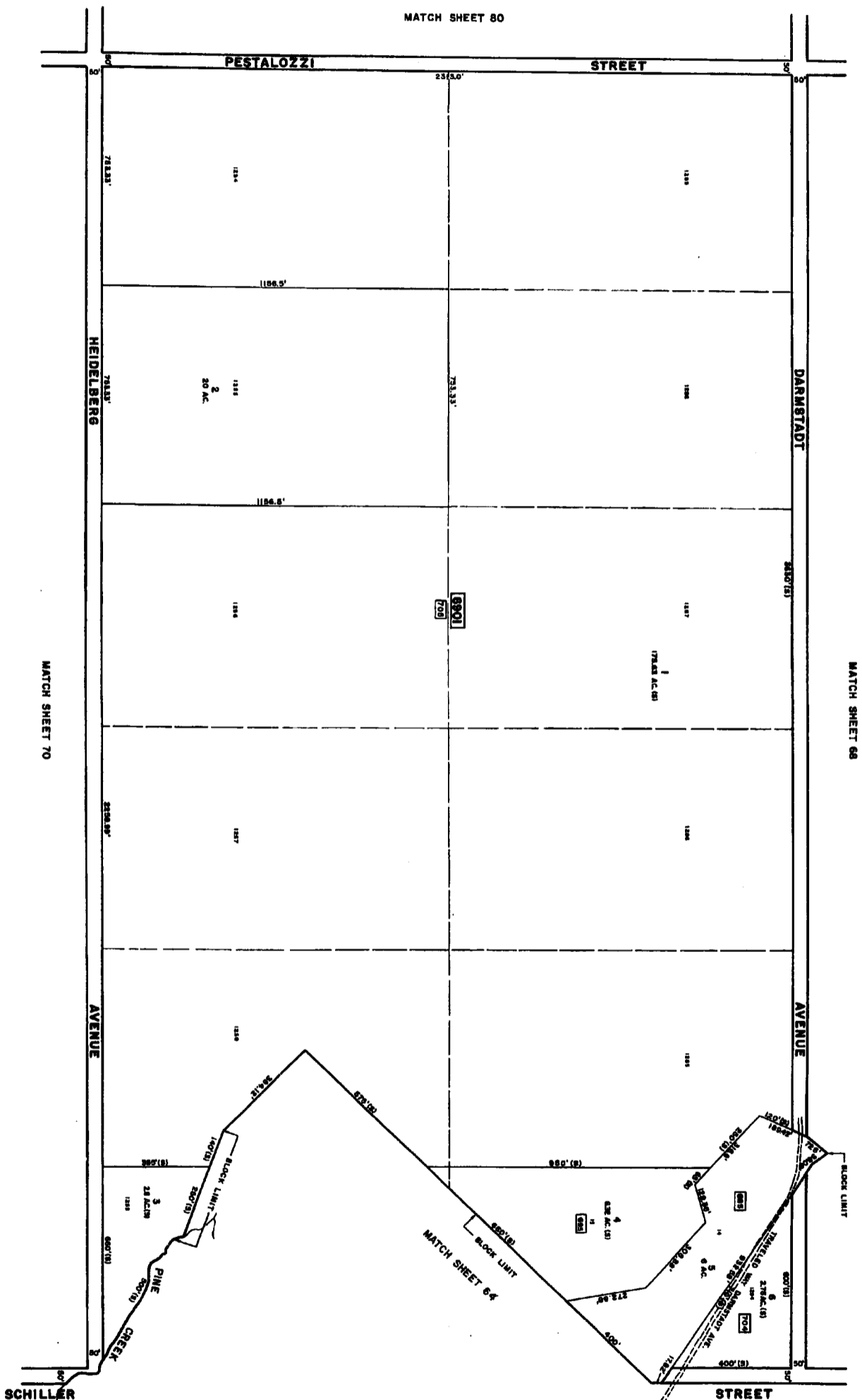

CHRIS R. REHMANN  
PROFESSIONAL ENGINEER & LAND SURVEYOR  
NEW JERSEY LICENSE NO. 17115  
MULLICA, NEW JERSEY  
REVISED 10/17/91

**TAX MAP**  
TOWNSHIP OF MULLICA  
ATLANTIC COUNTY, NEW JERSEY  
SCALE 1" = 200' DATE: NOV. 1985

397

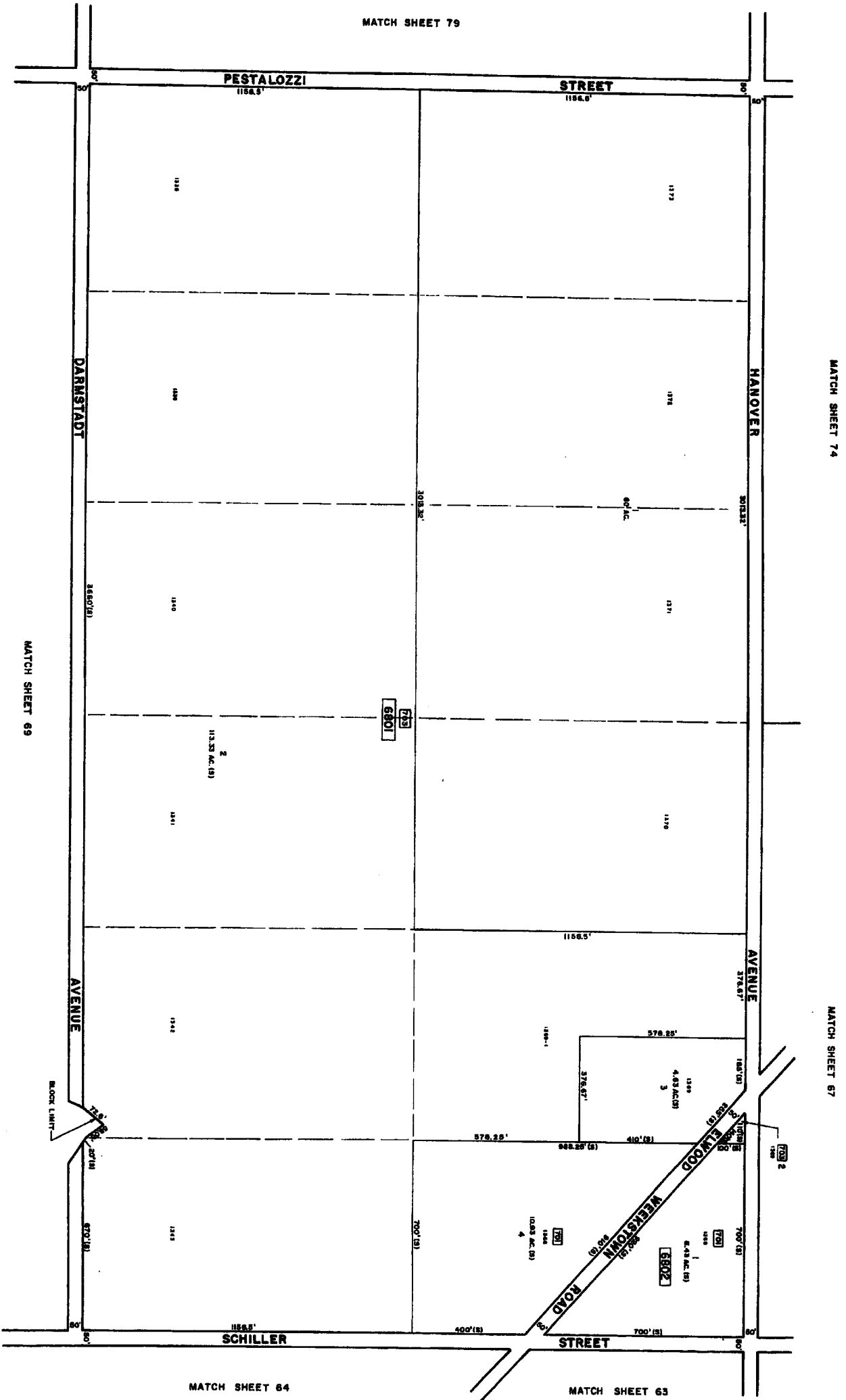
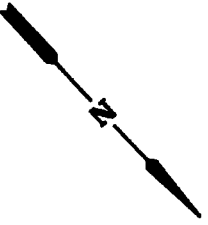
REVISED TO MAR. 1, 1994 BY R.V.  
REVISED TO DEC. 20, 1993 BY R.V.  
REVISED TO JULY 15, 1991 BY R.V./W/O 8-89, W/O 10-2-89, W/O 11-90, W/O 3-91, W/O 6-91





LOCAL PROPERTY AND PUBLIC UTILITY TAXES  
 ASSESSOR AND PUBLIC UTILITY BOARD  
 TOWNSHIP OF MULLICA  
 ATLANTIC COUNTY, NEW JERSEY  
 NOVEMBER 1985  
 DATE: NOV 1985  
 SCALE: 1" = 200'  
 PROFESSIONAL ENGINEER & LAND SURVEYOR  
 CHRIS R. REINHART  
 1000 WEST BROAD ST.  
 PHILADELPHIA, PA. 19107  
 LICENSE NO. 830

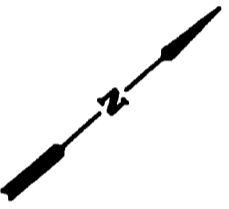
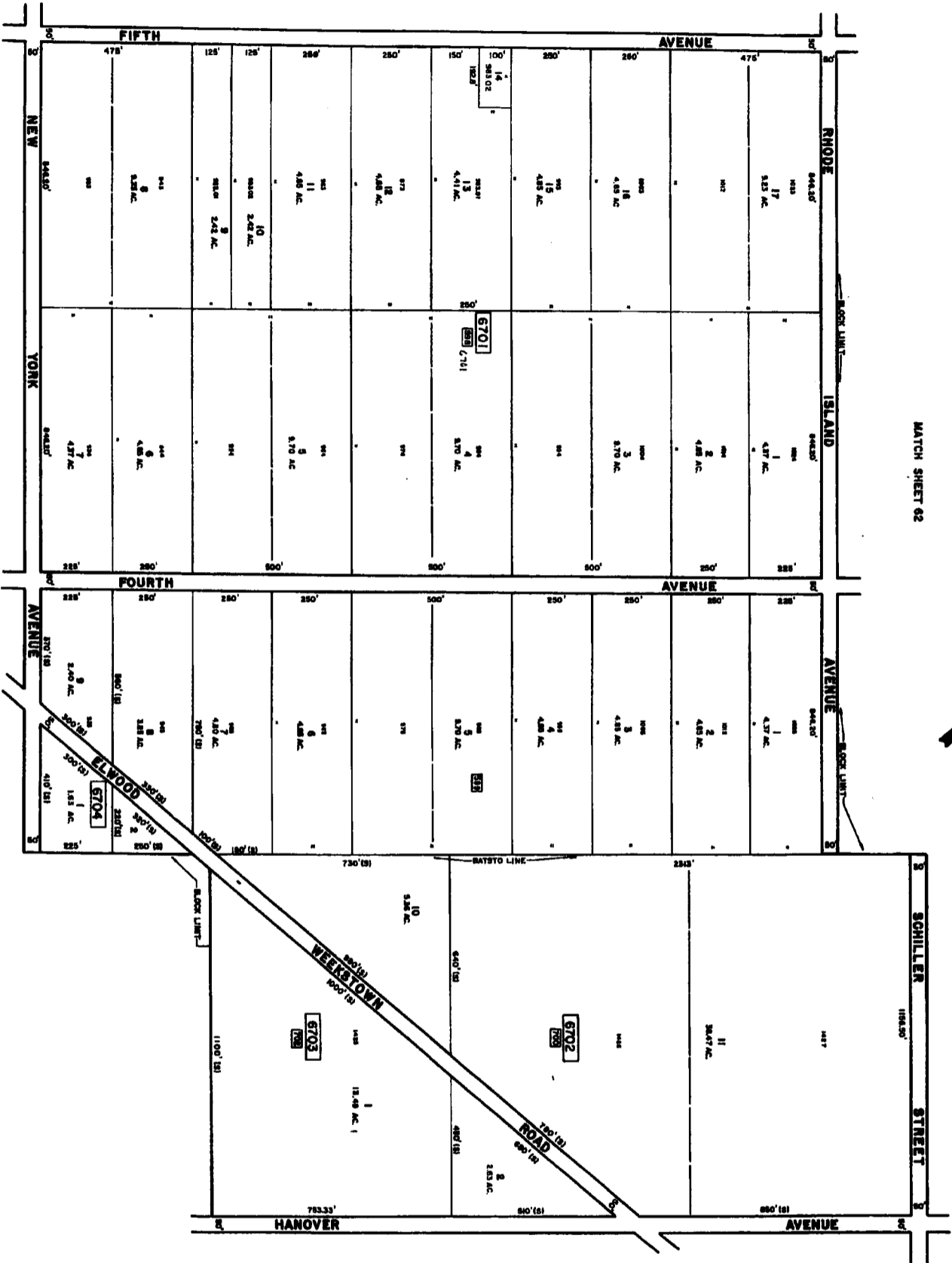
**TAX MAP**  
**TOWNSHIP OF MULLICA**  
**ATLANTIC COUNTY, NEW JERSEY**  
**SCALE: 1" = 200'** DATE: NOV 1985  
**PROFESSIONAL ENGINEER & LAND SURVEYOR**  
**CHRIS R. REINHART**  
 1000 WEST BROAD ST.  
 PHILADELPHIA, PA. 19107  
 LICENSE NO. 830



NOT TO SCALE  
 COUNTY AND PUBLIC UTILITY MAPS  
 DIVISION OF TAXATION  
 COUNTY OF ATLANTIC  
 NEW JERSEY  
 DATE: NOV. 1983  
 SCALE: 1" = 200'  
 PROFESSIONAL ENGINEER & LAND SURVEYOR  
 NEW JERSEY LICENSE NO. 17118  
 CHRISTOPHER S. STEIN  
 650 WEST WASHINGTON ST.  
 PHILADELPHIA, PA. 19106  
 650

**TAX MAP**  
**TOWNSHIP OF MULLICA**  
**ATLANTIC COUNTY, NEW JERSEY**  
**SCALE: 1" = 200'** DATE: NOV. 1983  
**CHRIS R. ROSSIGNOL**  
**PROFESSIONAL ENGINEER & LAND SURVEYOR**  
**NEW JERSEY LICENSE NO. 17118**  
**650 WEST WASHINGTON ST.**  
**PHILADELPHIA, PA. 19106**  
**427**


MATCH SHEET 66



MATCH SHEET 68

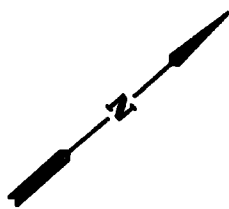
OFFICE OF THE TOWNSHIP  
 CLERK, TOWNSHIP OF MULLICA  
 1000 ROUTE 100, MULLICA, N.J. 07097  
 FOR THE DIRECTOR, DIVISION OF TAXATION  
 STATE OF NEW JERSEY  
 DATE: NOV. 1983  
 SCALE: 1" = 200'  
 DRAWN BY: [Signature]  
 CHECKED BY: [Signature]

**TAX MAP**  
**TOWNSHIP OF MULLICA**  
**ATLANTIC COUNTY, NEW JERSEY**  
 SCALE: 1" = 200' DATE: NOV. 1983  
 CHENG H. CHEN, ENGINEER  
 PROFESSIONAL ENGINEER & LAND SURVEYOR  
 NEW JERSEY LICENSE NO. 17118  
 1000 ROUTE 100, MULLICA, N.J. 07097



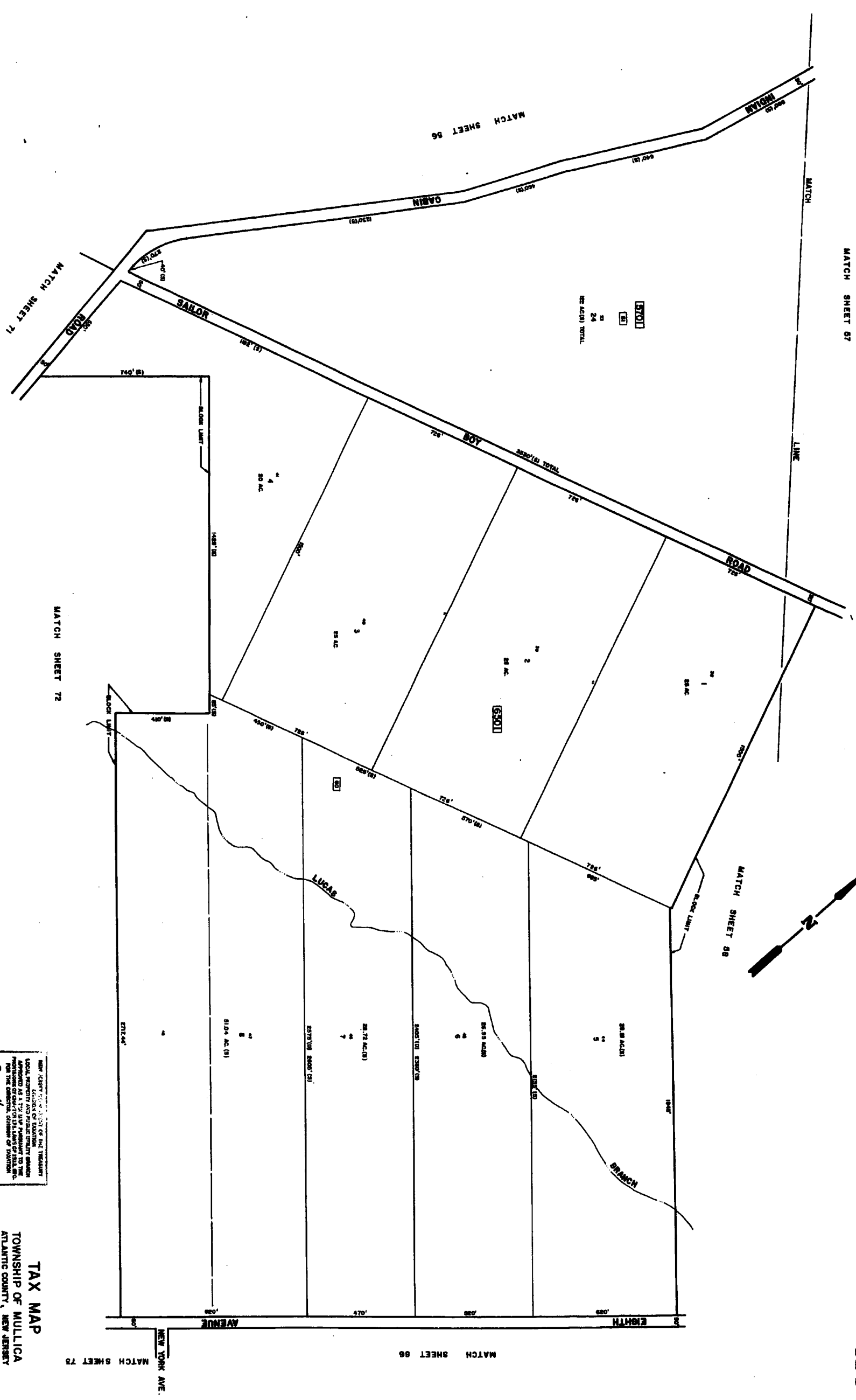
MATCH SHEET 61

MATCH SHEET 73



NEW JERSEY DEPARTMENT OF TREASURY  
 DIVISION OF TAXATION  
 LOCAL PROPERTY TAX MAPS FOR ANNUAL  
 ASSESSMENT AND SALE TO THE  
 PURPOSES OF CHANGING THE LINES OF TAXATION  
 FOR THE DISTRICTS, TOWNSHIP OR TOWNSHIP  
 OF NEW JERSEY  
 AT THE OFFICE OF THE DIVISION OF TAXATION  
 TREASURY BUILDING, NEWARK, N.J. 07102  
 P.L. 6-6  
 JOHN P. GILBERT  
 CHIEF, ENGINEERING SECTION  
 NUMBER 14 5881 SERIAL NO. 830

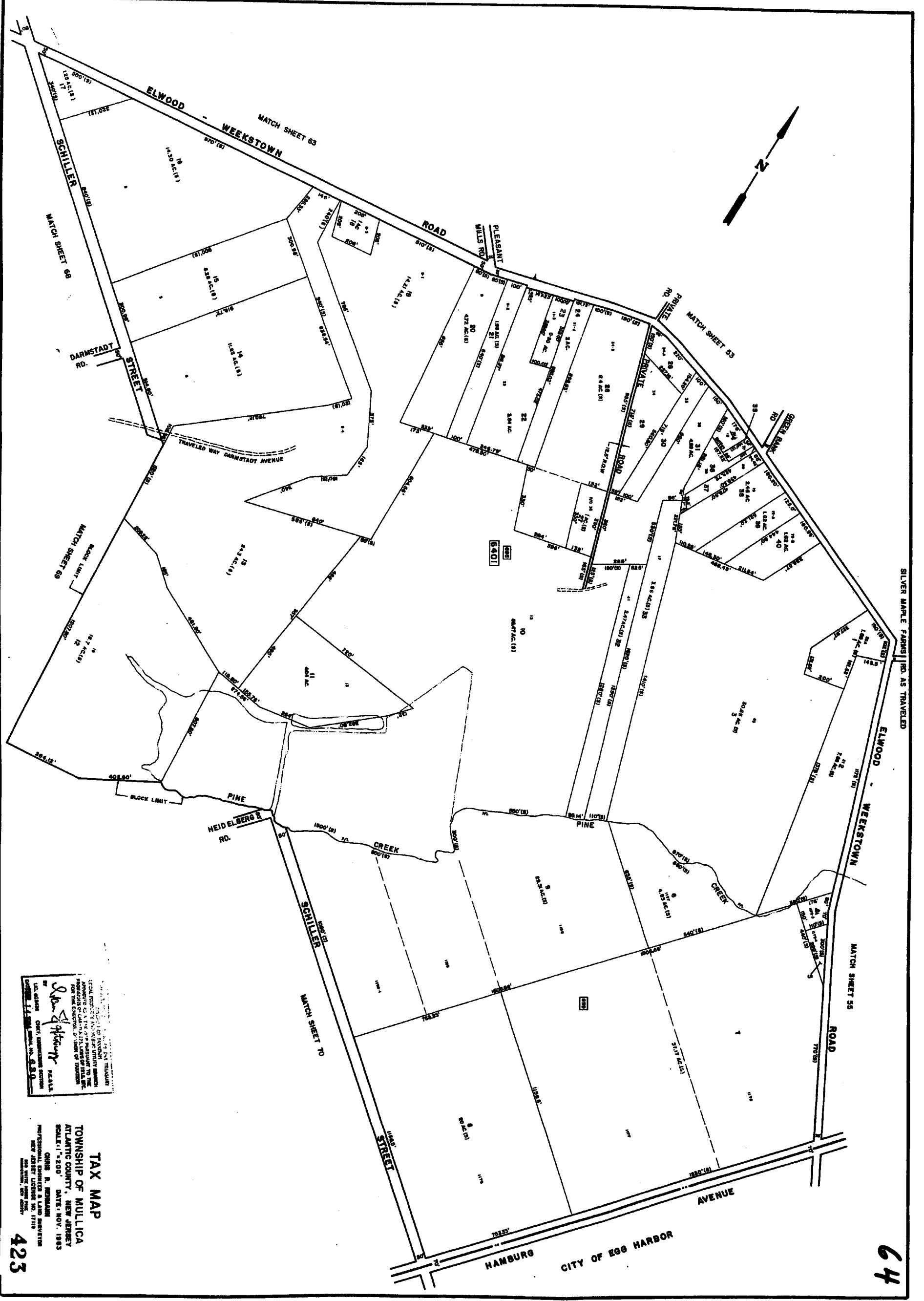
**TAX MAP**  
 TOWNSHIP OF MULLICA  
 ATLANTIC COUNTY, NEW JERSEY  
 SCALE: 1" = 200' DATE: NOV. 1983  
 CHRIS B. BOYD  
 TOWNSHIP ENGINEER  
 NEW JERSEY LICENSE NO. 8718  
 200 WEST WINDY HILL  
 MANTON, N.J. 08051



[5701]      [5701]  
 [5701]      [5701]  
 24  
 24  
 48 AC. TOTAL

NEW JERSEY DEPARTMENT OF TREASURY  
 DIVISION OF TAXATION  
 LOCAL PROPERTY AND PRODUCTIVITY TAXES  
 SECTION OF SALES AND TRANSFER TAXES  
 FOR THE DIRECTOR, DIVISION OF TAXATION  
 JOHN J. LAMBORN, JR., P.E.  
 CHIEF ENGINEER

**TAX MAP**  
 TOWNSHIP OF MULLICA  
 ATLANTIC COUNTY, NEW JERSEY  
 SCALE: 1" = 200'      DATE: NOV. 1983  
 CHIEF ENGINEER & LAND SURVEYOR  
 NEW JERSEY LICENSE NO. 17119  
 JOHN J. LAMBORN, JR., P.E.



LOCAL PROPERTY TAXES ARE COLLECTED BY THE TAX COLLECTOR OF THE CITY OF EGG HARBOR, NEW JERSEY. THE TAX COLLECTOR IS NOT RESPONSIBLE FOR THE ACCURACY OF THE INFORMATION CONTAINED HEREIN. FOR THE CITY OF EGG HARBOR, NEW JERSEY.

*John J. Sperry* DEPUTY CLERK

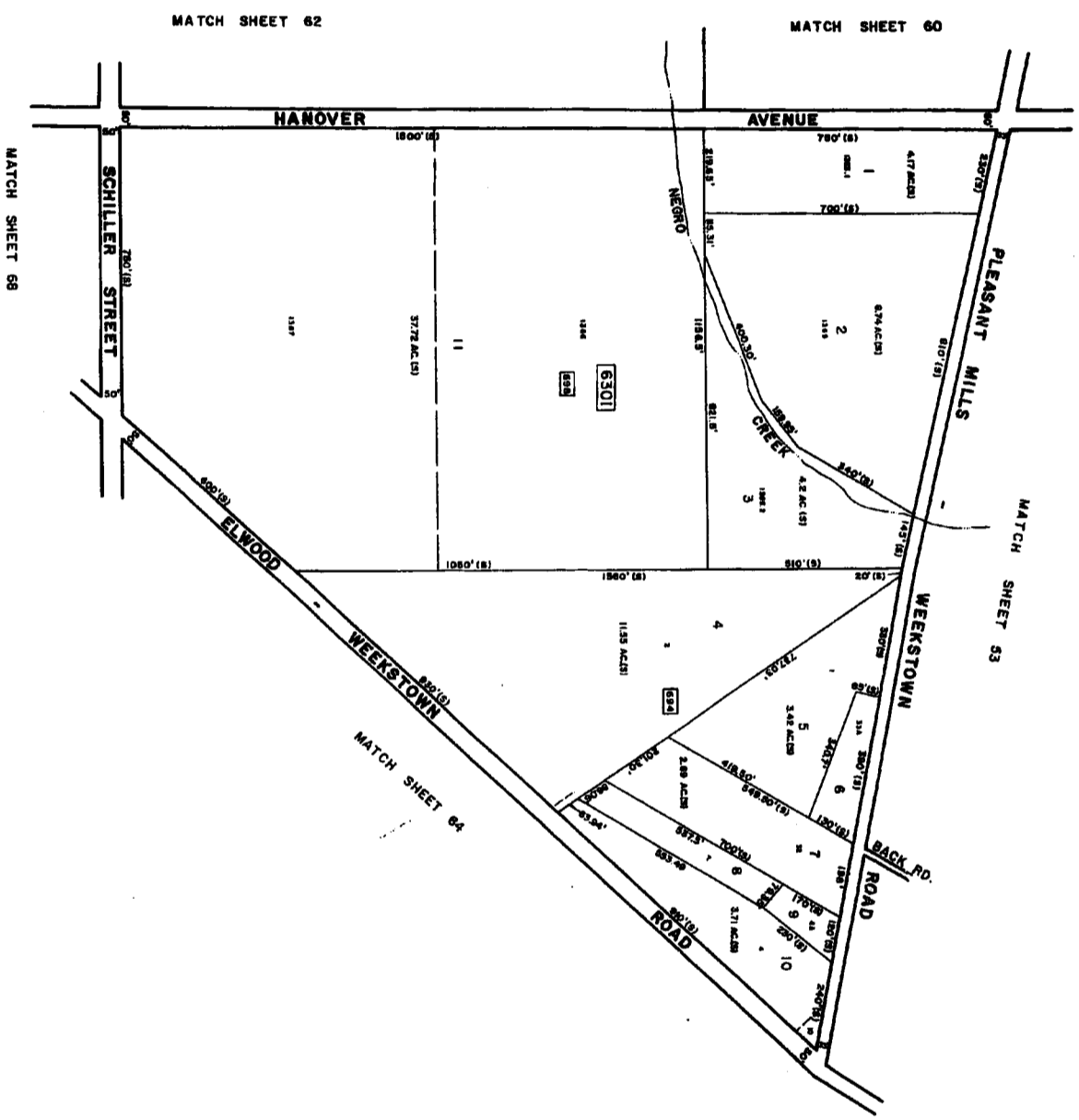
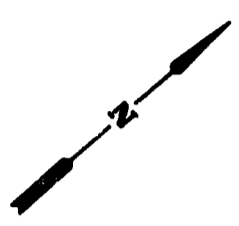
JOHN J. SPERRY, DEPUTY CLERK  
CITY OF EGG HARBOR, NEW JERSEY  
OFFICE: 1100 HAMBURG AVENUE, SUITE 100  
EGG HARBOR, NJ 08023

**TAX MAP**  
TOWNSHIP OF MULLICA  
ATLANTIC COUNTY, NEW JERSEY  
SCALE: 1" = 200' DATE: NOV. 1983

ORIN R. HENNING  
PROFESSIONAL ENGINEER & LAND SURVEYOR  
NEW JERSEY LICENSE NO. 17119  
200 WEST 10TH STREET  
ATLANTIC CITY, NJ 08401

423

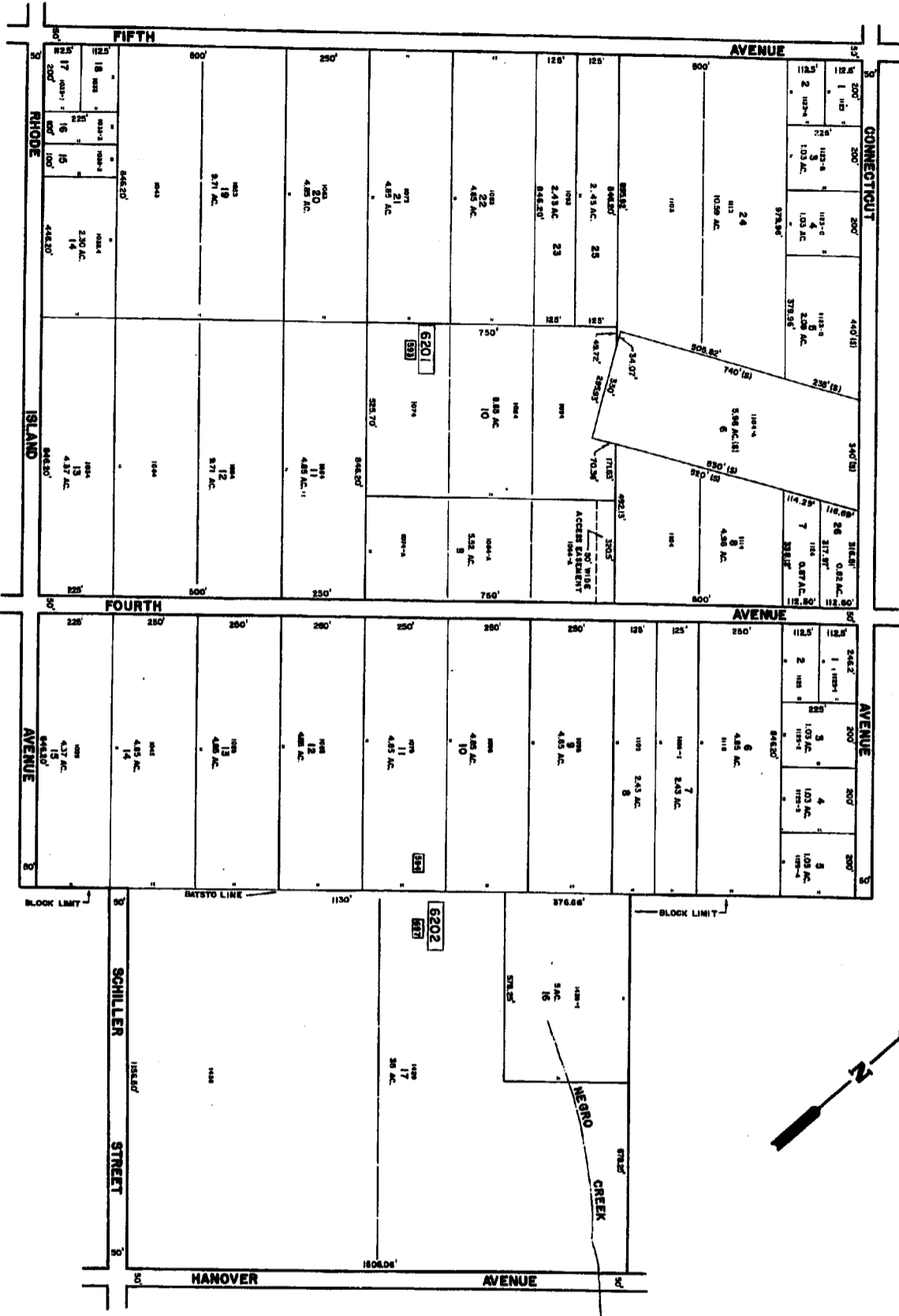
64



ALLY 2000  
 LOCAL BOARD OF TAXATION  
 APPROVED AS A FINAL MAP SUBJECT TO THE  
 PROVISIONS OF CHAPTER 177, LAWS OF 1982, ETC.  
 FOR THE DIRECTION OF JOHN OF THORNTON  
 or  
 John of Thornton  
 U.S. STATES CHIEF ENGINEERING OFFICER  
 CIVIL ENGINEER, LICENSE NO. 380

**TAX MAP**  
**TOWNSHIP OF MULLICA**  
**ATLANTIC COUNTY, NEW JERSEY**  
 SCALE: 1" = 200' DATE: NOV. 1983  
 CHRIS R. BERGMAN  
 PROFESSIONAL ENGINEER & LAND SURVEYOR  
 NEW JERSEY LICENSE NO. 17119  
 1000 W. 10TH STREET  
 PHILADELPHIA, PA 19107

MATCH SHEET 61



MATCH SHEET 60

MATCH SHEET 63

MATCH SHEET 67

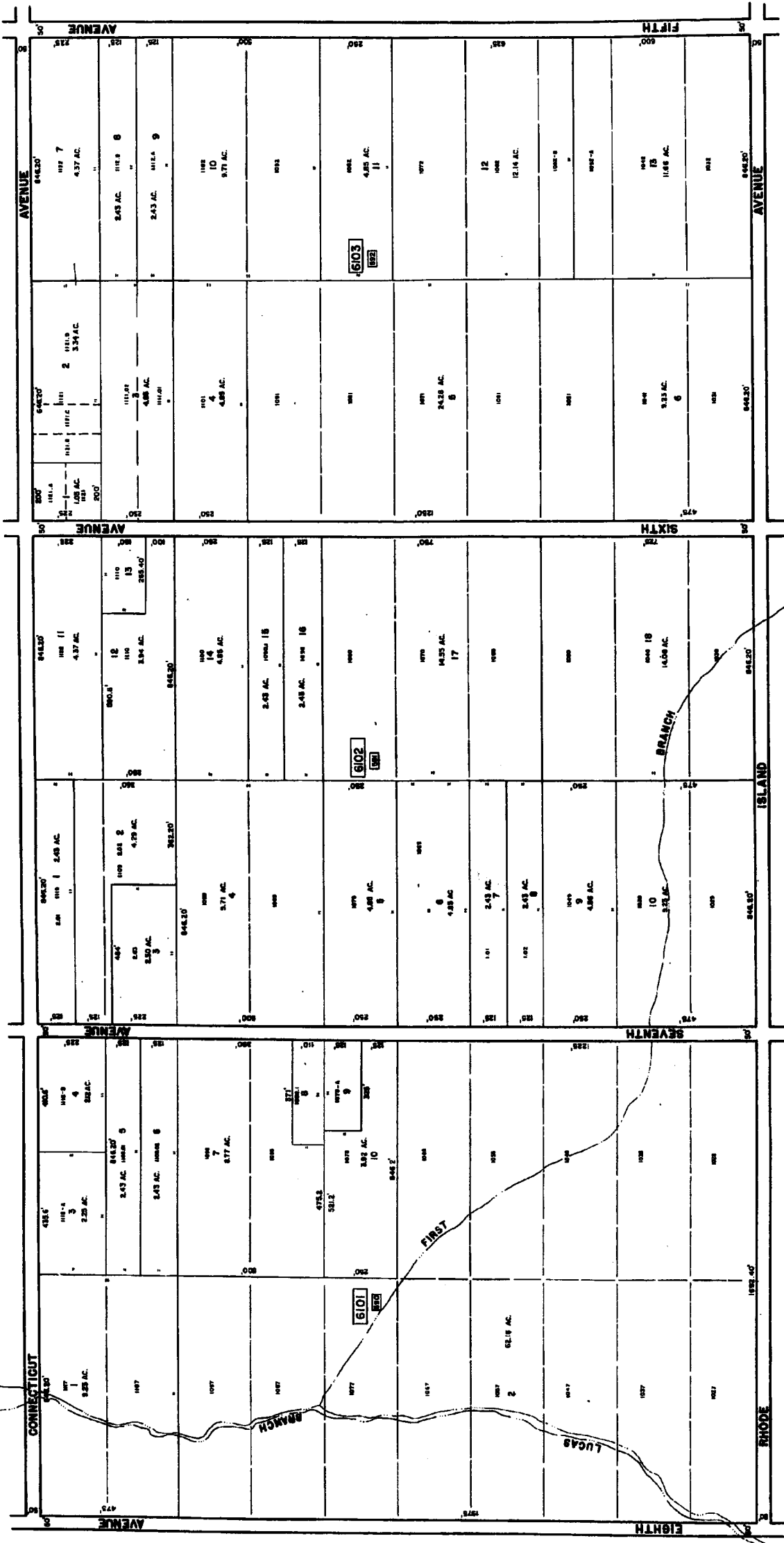
NEW JERSEY DEPARTMENT OF THE TREASURY  
 LOCAL PROPERTY TAX DIVISION  
 APPROVED AS TO THE ACCURACY OF THE  
 INFORMATION CONTAINED HEREIN  
 FOR THE DIRECTOR, DIVISION OF TAXATION  
 DATE: 11/14/80 BY: [Signature]  
 SCALE: 1" = 200'

TAX MAP  
 TOWNSHIP OF MULLICA  
 ATLANTIC COUNTY, NEW JERSEY  
 SCALE: 1" = 200' DATE: NOV. 1983  
 PROFESSIONAL ENGINEER & LAND SURVEYOR  
 NEW JERSEY LICENSE NO. 1713  
 CHRIS B. BEMANN  
 480 WHITE HORSE AVENUE  
 HANOVER, NEW JERSEY  
 REVISED 10/17/80 W/O 3-3



**TAX MAP**  
TOWNSHIP OF MULLICA  
ATLANTIC COUNTY, NEW JERSEY  
SCALE: 1" = 200' DATE: NOV. 1983  
CHRIS R. REIMANN  
PROFESSIONAL ENGINEER & LAND SURVEYOR  
NEW JERSEY LICENSE NO. 17119  
MAY 20, 1981

NEW JERSEY DEPARTMENT OF THE TREASURY  
DIVISION OF TAXATION  
LOCAL PROPERTY AND PUBLIC UTILITY TAXES  
APPROVED AS SHOWN BY THE SURVEYOR  
FOR THE DIRECTOR OF TAXATION  
BY: *Chris R. Reimann* P.E., L.S.  
DATE: 11/1/83  
UNITED STATES OF AMERICA  
DEPARTMENT OF THE TREASURY

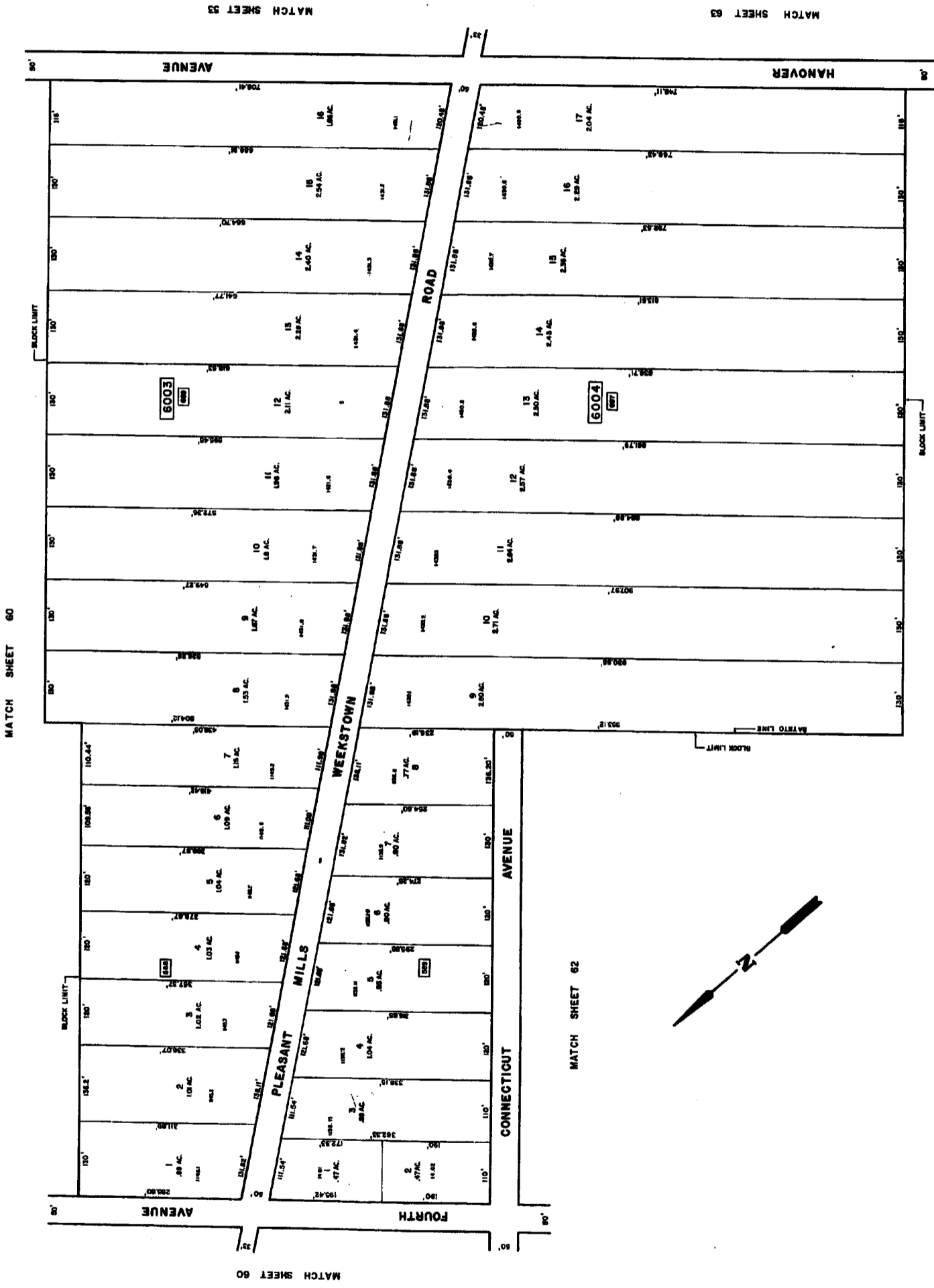


MATCH SHEET 59

MATCH SHEET 66

MATCH SHEET 62

MATCH SHEET 59




NEW JERSEY DEPARTMENT OF THE TREASURY  
 LOCAL PROPERTY AND PUBLIC UTILITY TAXATION  
 APPROVED AS A TAX MAP PURSUANT TO THE  
 PROVISIONS OF P.L. 1982-146, N.J.A.C. 17:27  
 FOR THE DIRECTOR, DIVISION OF TAXATION

*Robert J. Harty*  
 BY  
 LIC. 63366 CHIEF ENGINEER, DIVISION  
 CIVIL/ENR 7.1.0001 ORIGINAL NO. 030

**TAX MAP**  
 TOWNSHIP OF MULLICA  
 ATLANTIC COUNTY, NEW JERSEY  
 SCALE: 1" = 100' DATE: NOV. 1985

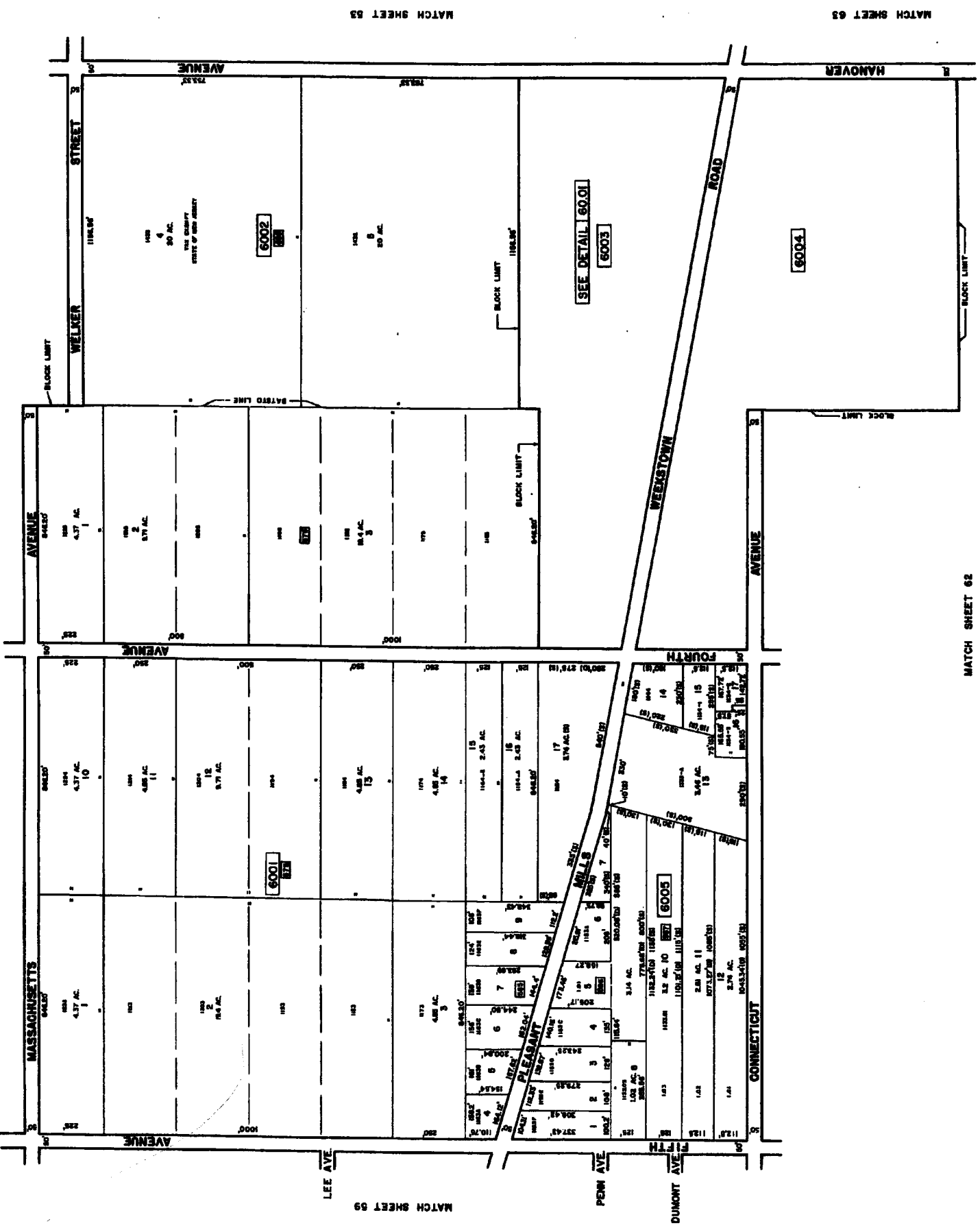
CHRIS R. ROEMERMAN SURVEYOR  
 PROFESSIONAL LICENSE NO. 17119  
 540 WHITE HORSE AVE.  
 HANOVER, NEW JERSEY



**TAX MAP**  
 TOWNSHIP OF MULLICA  
 ATLANTIC COUNTY, NEW JERSEY  
 SCALE: 1"=200' DATE: NOV. 1983  
 CHRIS E. REIMANN  
 PROFESSIONAL ENGINEER & LAND SURVEYOR  
 NEW JERSEY LICENSE NO. 17149  
 200 W. 10TH ST. PHILADELPHIA, PA. 19106

NEW JERSEY DEPARTMENT OF THE TREASURY  
 BUREAU OF TAXATION  
 LOCAL GOVERNMENTS  
 APPROVED AS A TRUE AND CORRECT COPY  
 PURSUANT TO CHAPTER 175A, LAWS OF 1975, N.J.A.C. 17:27  
 FOR THE ELECTED, TAXING OFFICERS OF TOWNSHIP  
 MULLICA  
 BY: *Chris E. Reimann* P.E.  
 L.S. CHASE, CHIEF, ENGINEERING SECTION  
 DATE: MAR. 1, 1984  
 NEW JERSEY DEPARTMENT OF THE TREASURY  
 BUREAU OF TAXATION  
 LOCAL GOVERNMENTS  
 APPROVED AS A TRUE AND CORRECT COPY  
 PURSUANT TO CHAPTER 175A, LAWS OF 1975, N.J.A.C. 17:27  
 FOR THE ELECTED, TAXING OFFICERS OF TOWNSHIP  
 MULLICA  
 BY: *Chris E. Reimann* P.E.  
 L.S. CHASE, CHIEF, ENGINEERING SECTION  
 DATE: MAR. 1, 1984  
 NEW JERSEY DEPARTMENT OF THE TREASURY  
 BUREAU OF TAXATION  
 LOCAL GOVERNMENTS  
 APPROVED AS A TRUE AND CORRECT COPY  
 PURSUANT TO CHAPTER 175A, LAWS OF 1975, N.J.A.C. 17:27  
 FOR THE ELECTED, TAXING OFFICERS OF TOWNSHIP  
 MULLICA  
 BY: *Chris E. Reimann* P.E.  
 L.S. CHASE, CHIEF, ENGINEERING SECTION  
 DATE: MAR. 1, 1984

MATCH SHEET 52



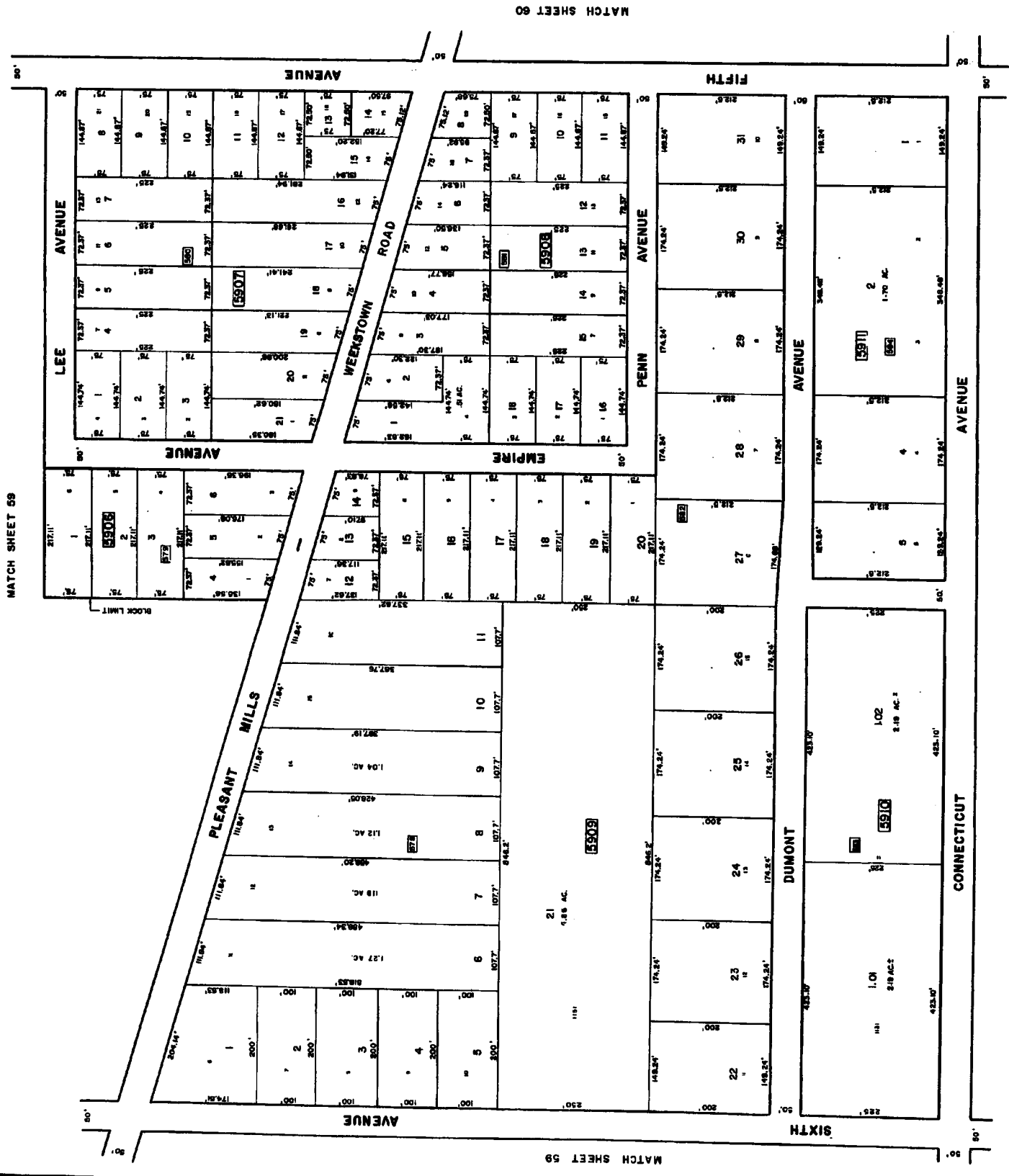
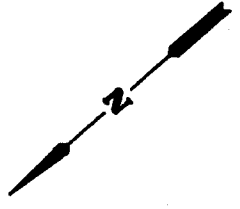
MATCH SHEET 59

MATCH SHEET 53

MATCH SHEET 62

MATCH SHEET 63

10.5.01



MATCH SHEET 59

MATCH SHEET 59

MATCH SHEET 60

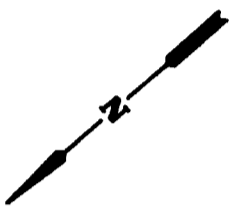
MATCH SHEET 61

NEW JERSEY DEPARTMENT OF THE TREASURY  
 DIVISION OF TAXATION  
 LOCAL OFFICE OF THE PUBLIC UTILITY BRANCH  
 APPROVED AS A TAX MAP FOR THE TOWNSHIP OF MULLICA  
 FOR THE DIRECTOR, DIVISION OF TAXATION

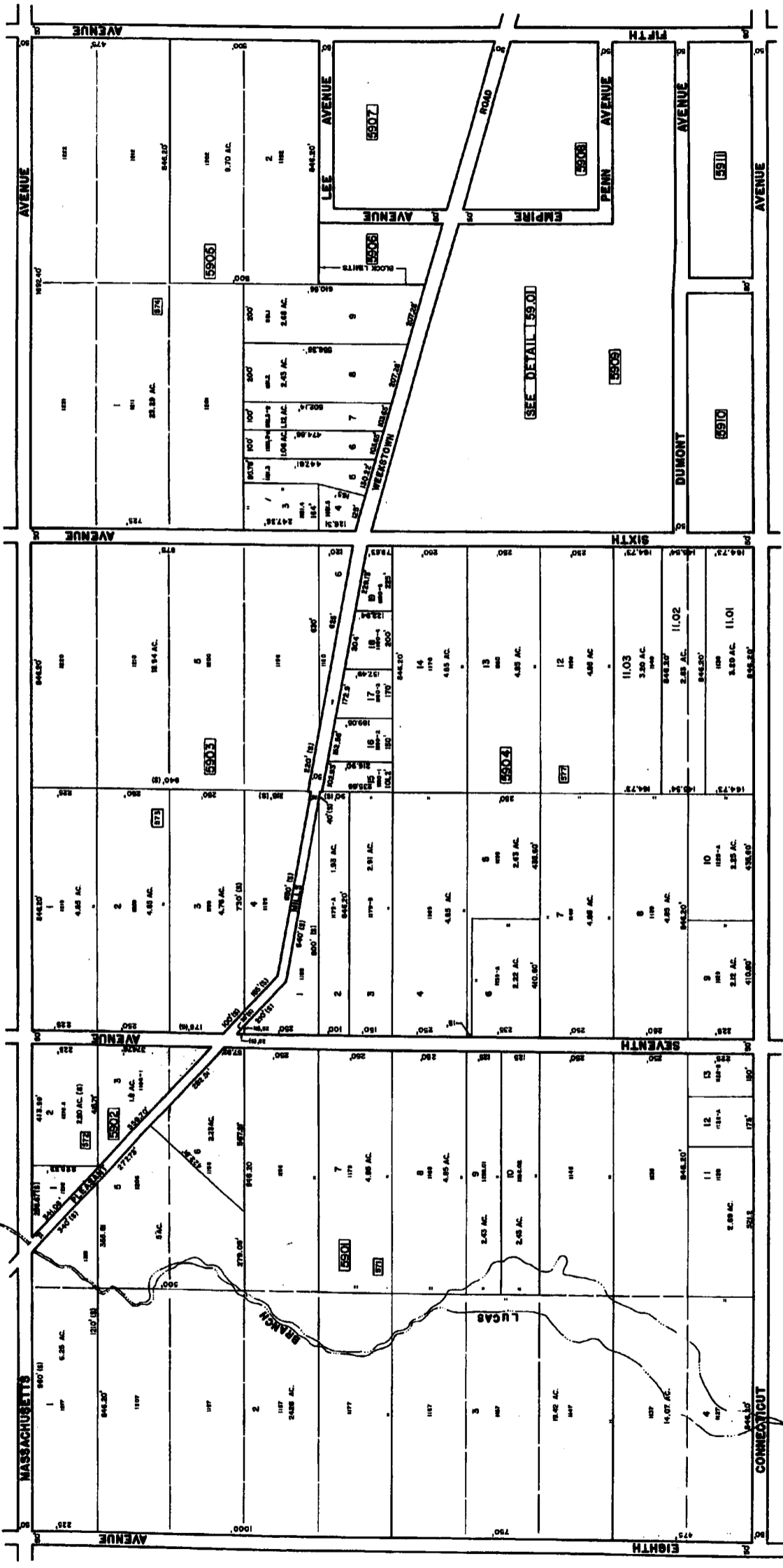
*John J. Gattone*  
 CIVIL ENGINEER & LAND SURVEYOR  
 PROFESSIONAL LICENSE NO. 17719  
 NEW JERSEY LICENSE NO. 8-3-9

**TAX MAP**  
 TOWNSHIP OF MULLICA  
 ATLANTIC COUNTY, NEW JERSEY  
 SCALE: 1" = 100' DATE: NOV. 1983

CHAS. B. BEHMAN  
 PROFESSIONAL ENGINEER & LAND SURVEYOR  
 NEW JERSEY LICENSE NO. 17719  
 NEW JERSEY LICENSE NO. 8-3-9



MATCH SHEET 51

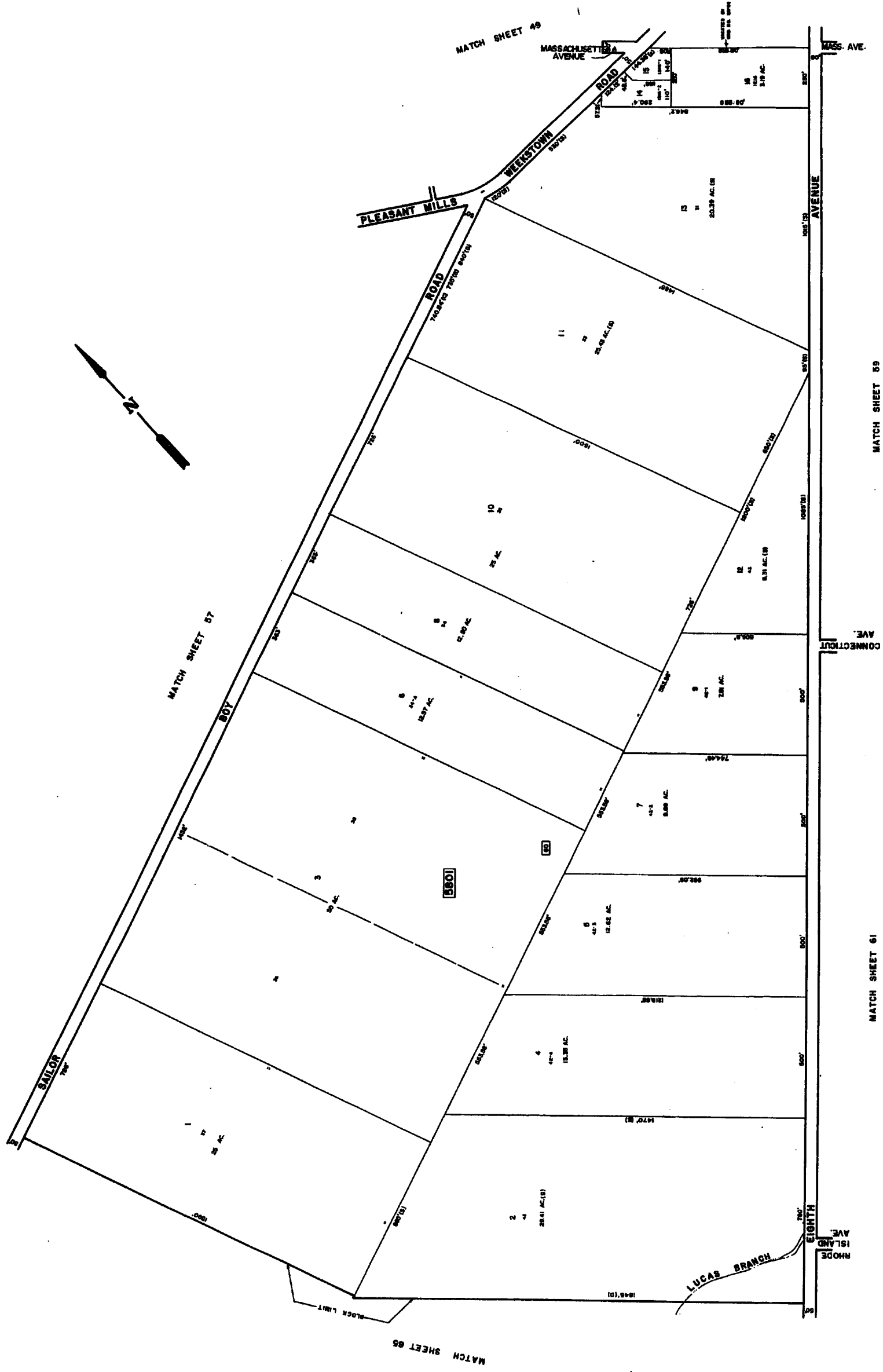



MATCH SHEET 50

MATCH SHEET 61

THIS SHEET CONSTITUTES THE TOWNSHIP  
MAP OF THE TOWNSHIP OF MULLICA  
LOCAL PROPERTY AND PUBLIC UTILITY MAP  
FOR THE TOWNSHIP OF MULLICA, NEW JERSEY  
FOR THE PURPOSES OF TAXATION  
BY  
*Chris R. Reisman*  
BY  
CHRIS R. REISMAN, P.A.S.S.  
PROFESSIONAL ENGINEER & LAND SURVEYOR  
NEW JERSEY LICENSE NO. 17119  
DATE: NOV. 1983

**TAX MAP**  
TOWNSHIP OF MULLICA  
ATLANTIC COUNTY, NEW JERSEY  
SCALE: 1"=200' DATE: NOV. 1983  
CHRIS R. REISMAN  
PROFESSIONAL ENGINEER & LAND SURVEYOR  
NEW JERSEY LICENSE NO. 17119




NEW JERSEY DEPARTMENT OF THE TREASURY  
 DIVISION OF TAXATION  
 LOCAL PROPERTY TAX MAP PREPARED BY THE  
 DIVISION OF TAXATION  
 APPROVED AS A TAX MAP PURSUANT TO THE  
 PROVISIONS OF CHAPTER 174, LAWS OF 1983, BY  
 THE COMMISSIONER, DIVISION OF TAXATION

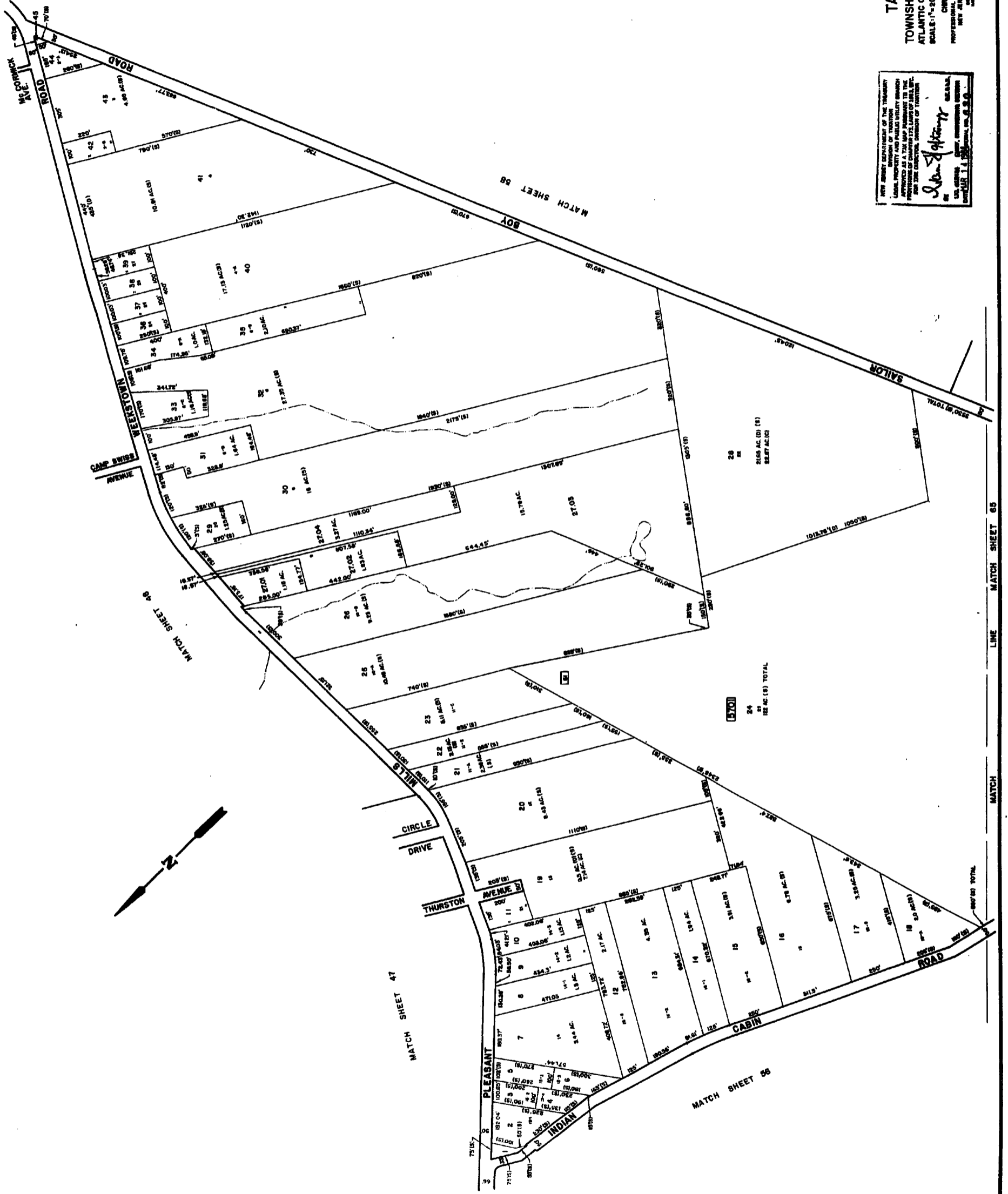
*John J. Hickey*  
 J. J. HICKEY, CIVIL ENGINEERING SECTION  
 PL. 6114  
 100 WEST WALKER AVE.  
 NEW JERSEY LIC. NO. 12-150

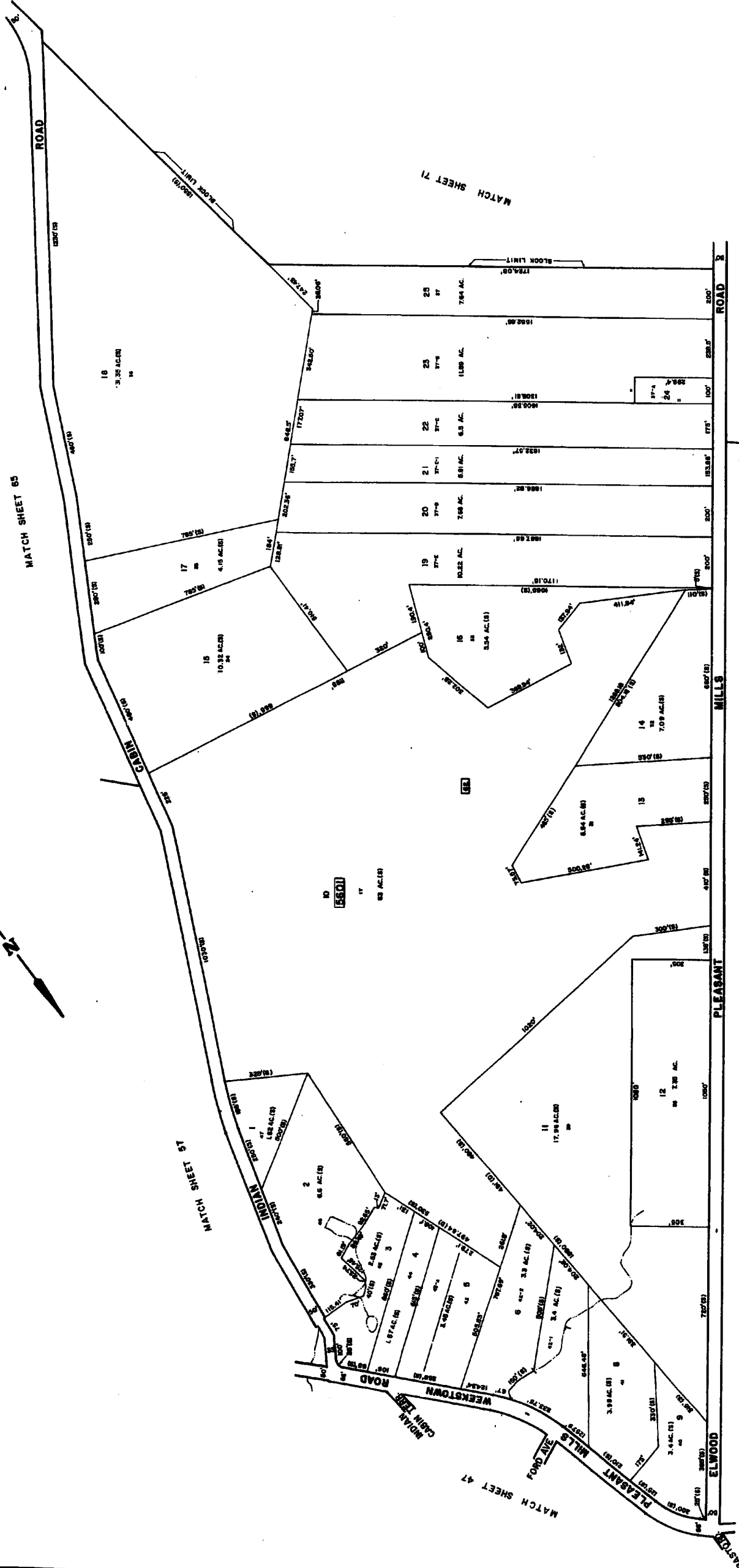
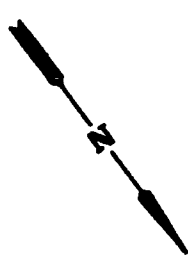
**TAX MAP**  
 TOWNSHIP OF MULLICA  
 ATLANTIC COUNTY, NEW JERSEY  
 SCALE: 1" = 200'  
 DATE: NOV. 1983

CHAS. B. ROMANISH  
 PROFESSIONAL SURVEYOR & LAND SURVEYOR  
 NEW JERSEY LICENSE NO. 17119  
 300 WEST WALKER AVE.  
 MULLICA, NEW JERSEY

**TAX MAP**  
**TOWNSHIP OF MULLICA**  
**ATLANTIC COUNTY, NEW JERSEY**  
 SCALE: 1"=200' DATE: NOV. 1983  
 CHRIS R. PERMANN  
 PROFESSIONAL LAND SURVEYOR  
 NEW JERSEY LICENSE NO. 17119  
 200 W. 10TH ST., 2ND FLOOR  
 CAMDEN, N.J. 08102

NEW JERSEY DEPARTMENT OF THE TREASURY  
 LOCAL PROPERTY AND MULLICA TOWNSHIP  
 APPROVED AS A TAX MAP PURSUANT TO THE  
 PROVISIONS OF CHAPTER 127 OF TITLE 54, N.J.A.C.  
 BY THE PUBLIC ACCOUNTANTS OF THE TOWNSHIP  
  
 DATE: NOV. 1983





MATCH SHEET 14

MATCH SHEET 13

NEW JERSEY DEPARTMENT OF THE TREASURY  
 DIVISION OF TAXATION  
 LOCAL PROPERTY TAX MAPS UNIT  
 FOR THE DIRECTOR, DIVISION OF TAXATION

*Chris R. Renmann*  
 CHIEF, ENGINEERING SECTION  
 NEW JERSEY DEPARTMENT OF THE TREASURY  
 DIVISION OF TAXATION  
 100 WEST WASHINGTON ST.  
 TREASURY BLDG. 2ND FLOOR  
 PHILADELPHIA, PA. 19107

**TAX MAP**  
 TOWNSHIP OF MULLICA  
 ATLANTIC COUNTY, NEW JERSEY  
 SCALE: 1" = 200' DATE: NOV. 1983

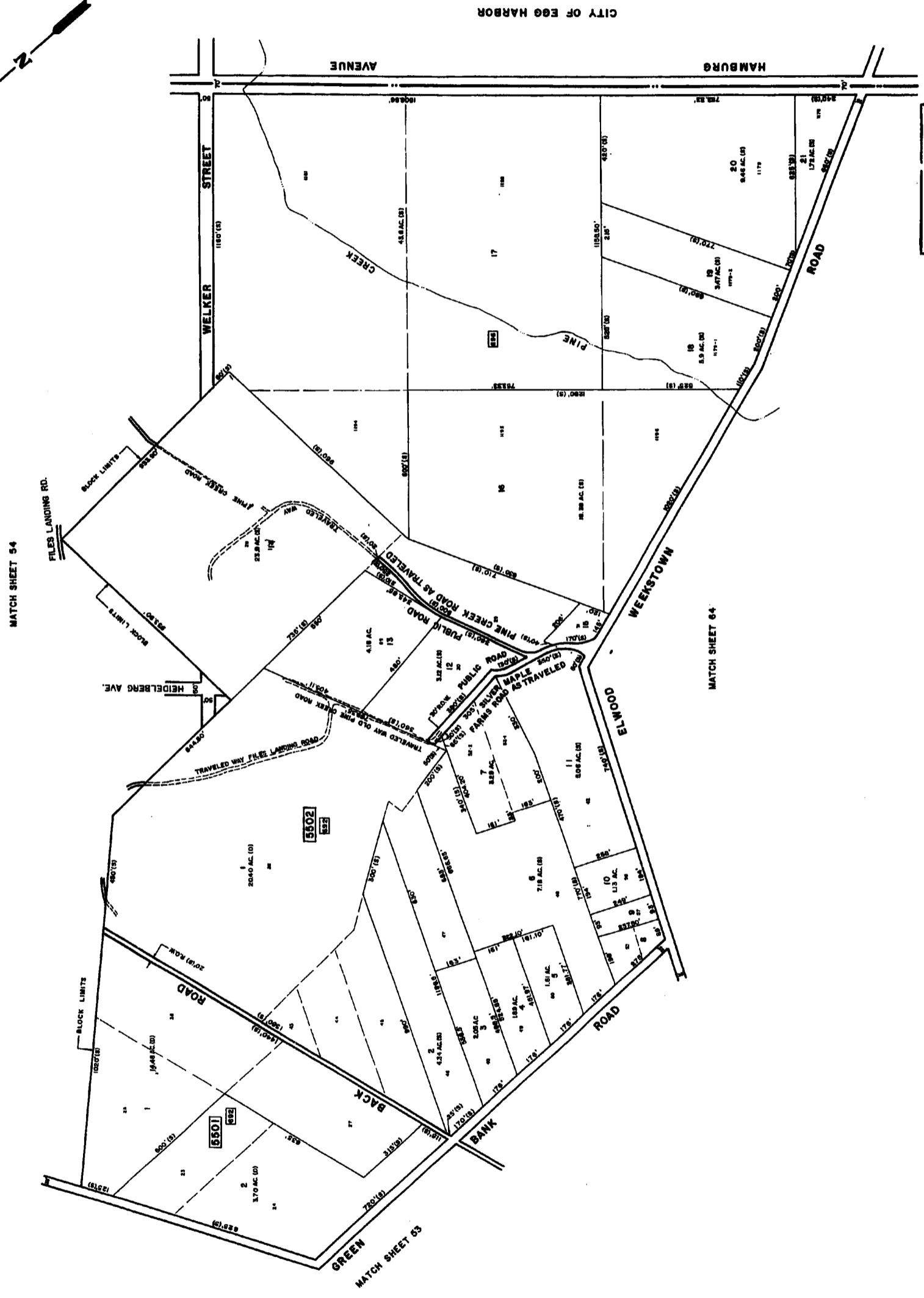
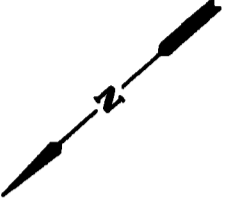
CHRIS R. RENMANN  
 PROFESSIONAL ENGINEER & LAND SURVEYOR  
 NEW JERSEY LICENSE NO. 1717  
 200 WEST WASHINGTON ST.  
 PHILADELPHIA, PA. 19107



**TAX MAP**  
 TOWNSHIP OF MULLICA  
 ATLANTIC COUNTY, NEW JERSEY  
 SCALE: 1" = 200' DATE: NOV. 1983  
 CHRIS R. BOUMANN  
 PROFESSIONAL ENGINEER & LAND SURVEYOR  
 NEW JERSEY LICENSE NO. 17119  
 405 WHITE HORSE AVE.  
 BRIDGEWATER, N.J. 08807

THE TOWNSHIP ENGINEER OF THE TOWNSHIP OF MULLICA, ATLANTIC COUNTY, NEW JERSEY, HEREBY CERTIFIES THAT THIS MAP WAS PREPARED BY THE SURVEYOR IN ACCORDANCE WITH THE PROVISIONS OF A TAX MAP ACT, PASSED BY THE LEGISLATURE OF THE STATE OF NEW JERSEY, AND THE TOWNSHIP ENGINEER'S OATH OF OFFICE.

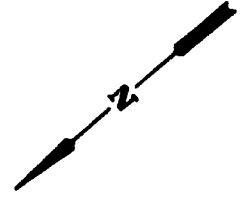
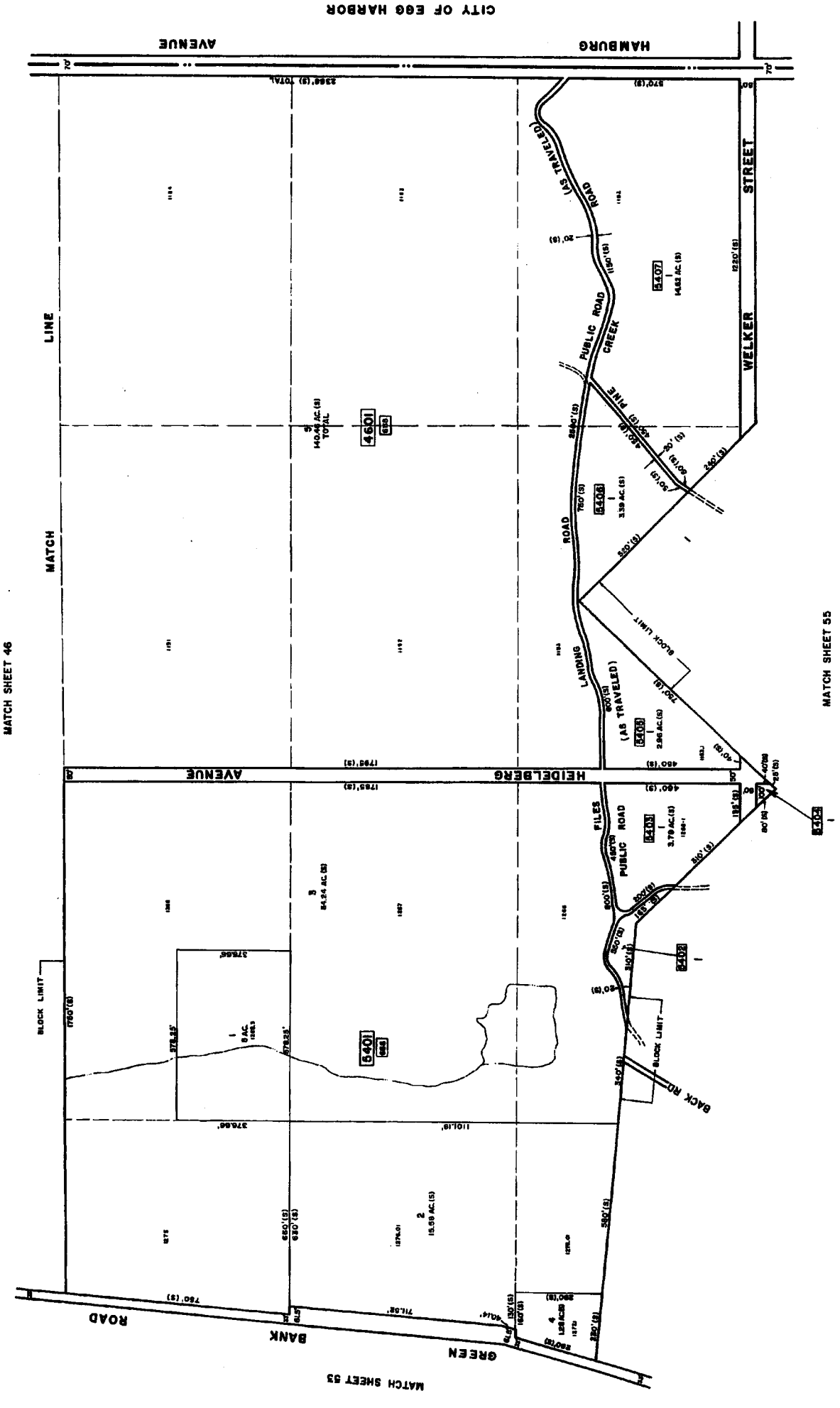
*Chris R. Boumann* P.E., S.L.S.  
 405 WHITE HORSE AVE.  
 BRIDGEWATER, N.J. 08807  
 LICENSE NO. 17119



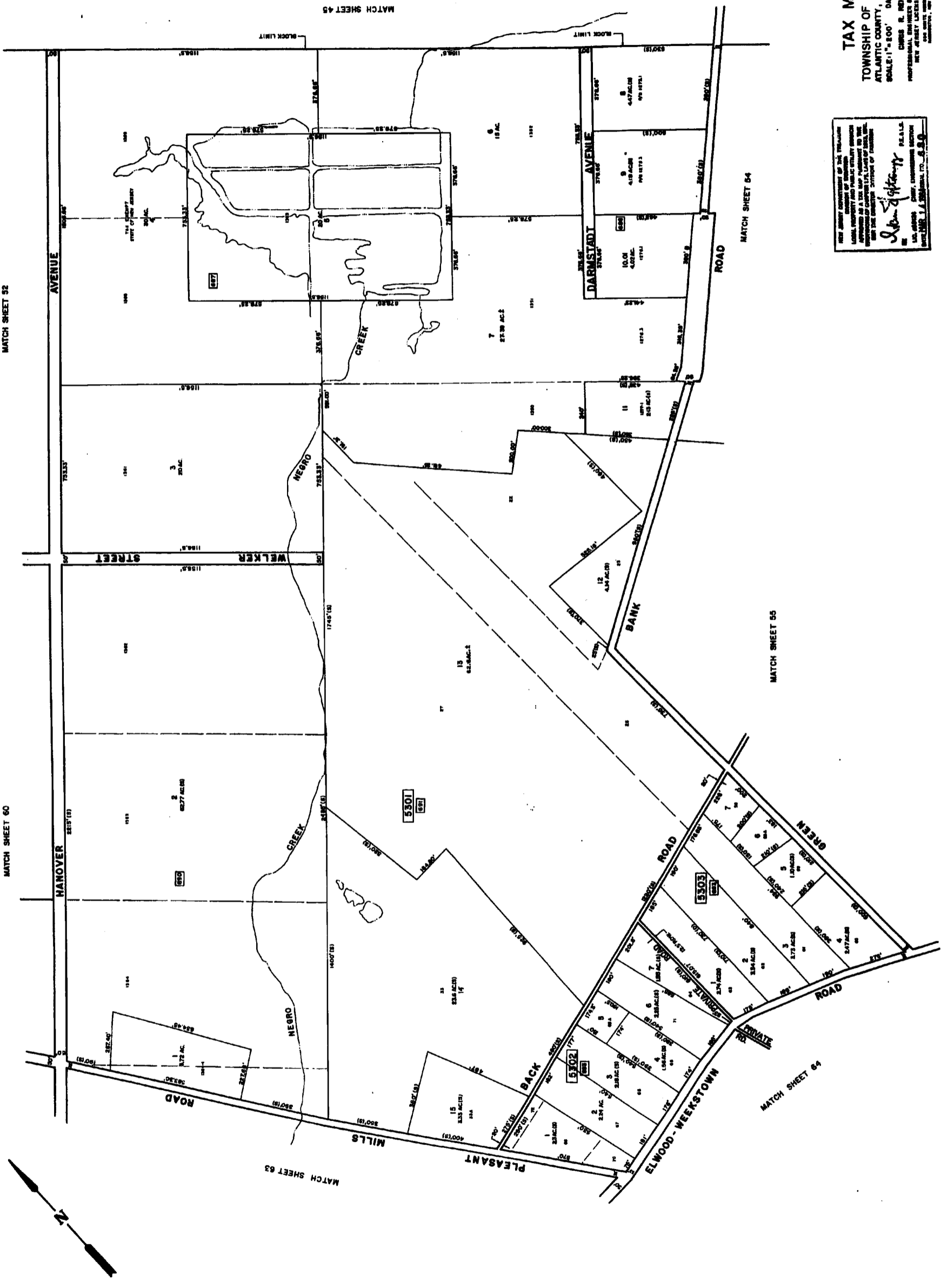
CITY OF EGG HARBOR

**TAX MAP**  
**TOWNSHIP OF MULLICA**  
**ATLANTIC COUNTY, NEW JERSEY**  
 SCALE: 1" = 200' DATE: NOV. 1983  
 CHRIS R. NEWMANN  
 PROFESSIONAL ENGINEER & LAND SURVEYOR  
 NEW JERSEY LICENSE NO. 1715  
 ATLANTIC COUNTY, NEW JERSEY

NEW JERSEY DEPARTMENT OF THE TREASURY  
 LOCAL PROPERTY AND PUBLIC UTILITY BRANCH  
 APPROVED AS A TAX MAP PURSUANT TO THE  
 PROVISIONS OF CHAPTER 127, N.J.A.C. 17:27  
 FOR THE COUNTY OF ATLANTIC  
 BY  
*Chris R. Newmann* P.E.  
 L.S. 1715  
 CHIEF, ENGINEERING SECTION  
 DATE: 11/15/83  
 DRAWING NO. 8-30



53  
410

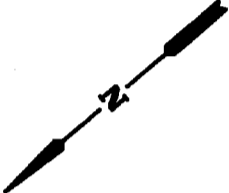


NEW JERSEY DEPARTMENT OF TREASURY  
 DIVISION OF TAXATION  
 LOCAL TAX MAPS AND ROLL PREPARATION  
 DIVISION  
 APPROVED AS TO THE MAP PREPARATION BY THE  
 ATTORNEY GENERAL'S OFFICE  
 FOR THE EMERGENCY DIVISION OF TREASURY

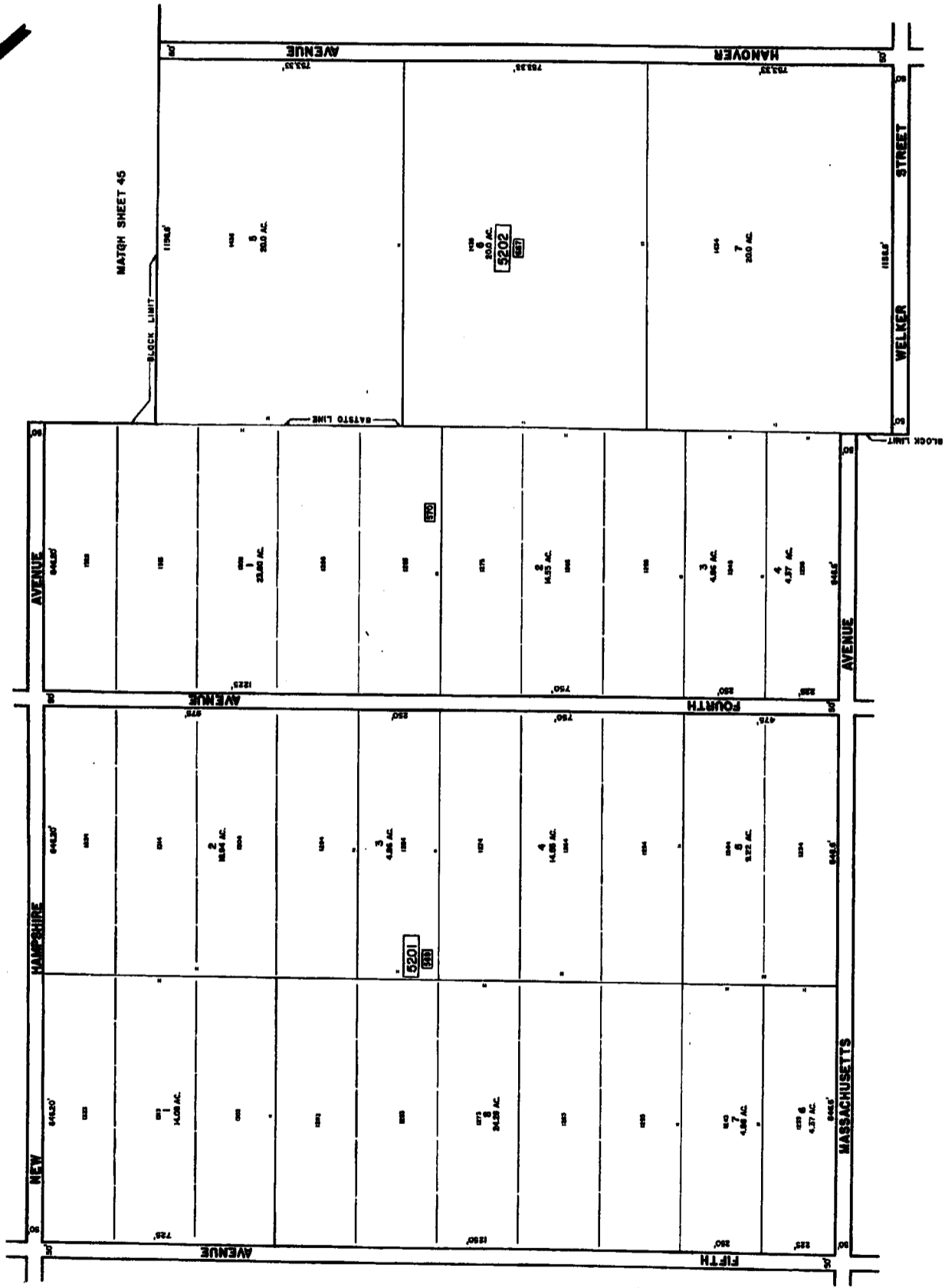
*John J. Giffney* P.E. L.L.C.  
 CIVIL ENGINEER, CHARTERED SURVEYOR  
 NEW JERSEY LICENSE NO. 17115  
 1000 WEST 10TH STREET, SUITE 200  
 NEWARK, N.J. 07102-3400

**TAX MAP**  
 TOWNSHIP OF MULLICA  
 ATLANTIC COUNTY, NEW JERSEY  
 SCALE: 1" = 200' DATE: NOV. 1983  
 CAROL R. HENNING  
 PROFESSIONAL ENGINEER & LAND SURVEYOR  
 NEW JERSEY LICENSE NO. 17115  
 1000 WEST 10TH STREET, SUITE 200  
 NEWARK, N.J. 07102-3400

52



MATCH SHEET 44



MATCH SHEET 51

MATCH SHEET 53

MATCH SHEET 60

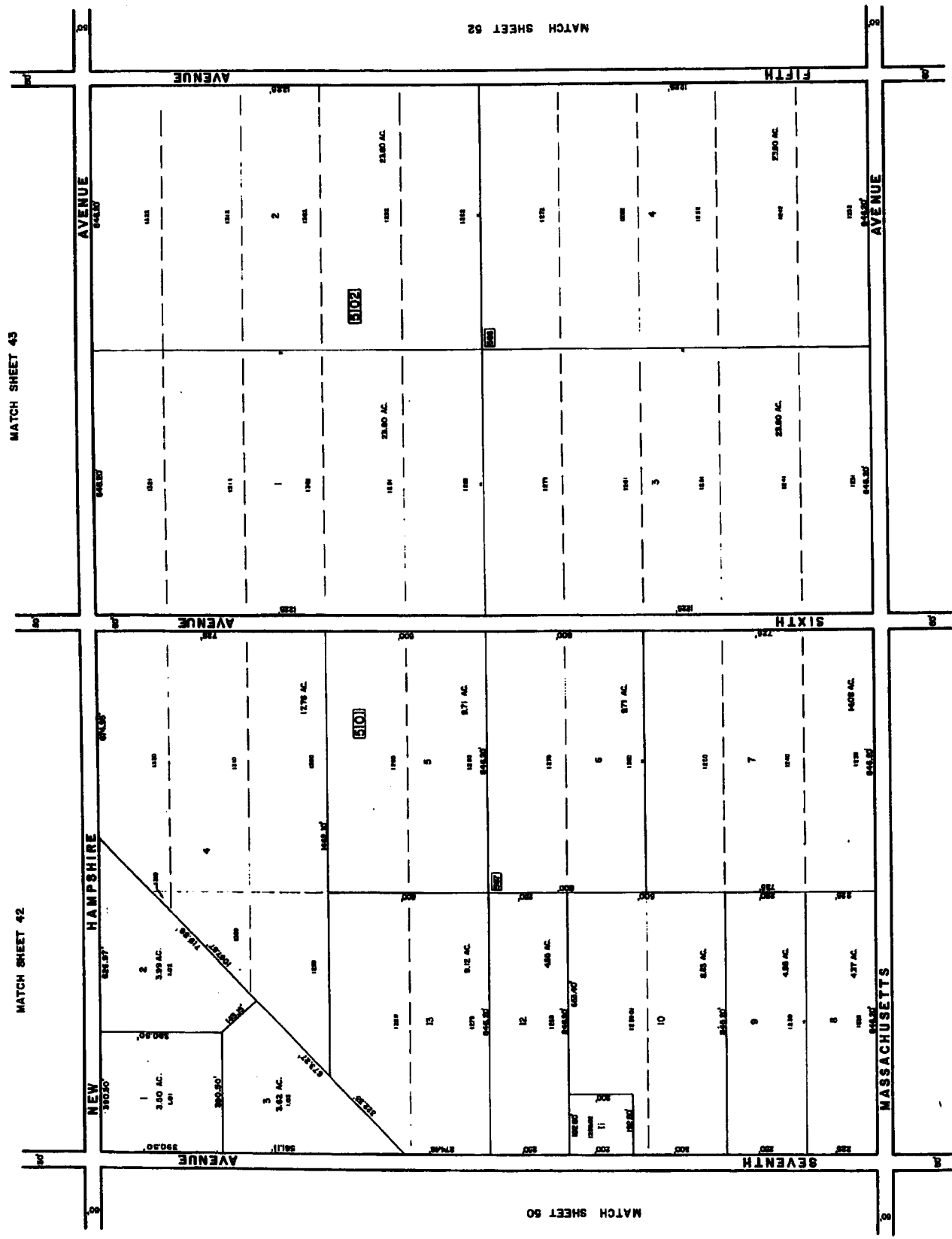
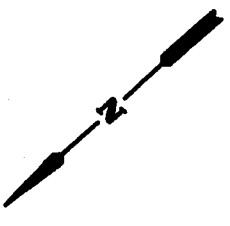
THIS MAP IS THE PROPERTY OF THE TOWNSHIP OF MULLICA AND IS NOT TO BE REPRODUCED OR TRANSMITTED IN ANY FORM OR BY ANY MEANS, ELECTRONIC OR MECHANICAL, INCLUDING PHOTOCOPYING, RECORDING, OR BY ANY INFORMATION STORAGE AND RETRIEVAL SYSTEM, WITHOUT THE WRITTEN PERMISSION OF THE TOWNSHIP OF MULLICA.

*John P. Johnson* P.E. & L.S.  
 JOHN P. JOHNSON, P.E. & L.S.  
 CIVIL ENGINEERING DIVISION  
 1000 J. J. ROSS DRIVE, SUITE 100  
 HANOVER, NEW JERSEY 07930

**TAX MAP**  
 TOWNSHIP OF MULLICA  
 ATLANTIC COUNTY, NEW JERSEY  
 SCALE: 1" = 200' DATE: NOV. 1993  
 CHRIS R. ROMMANN  
 PROFESSIONAL ENGINEER & LAND SURVEYOR  
 NEW JERSEY LICENSE NO. 17119  
 HANOVER, NEW JERSEY

409

51  
408



THE TOWNSHIP ENGINEER OF THE TOWNSHIP OF MULLICA, NEW JERSEY, HAS CAUSED THIS MAP TO BE MADE AND APPROVED AS ACCURATE AND CORRECT AND AS THE BEST AVAILABLE COPY OF THE ORIGINAL RECORDS OF THE TOWNSHIP ENGINEER'S OFFICE.

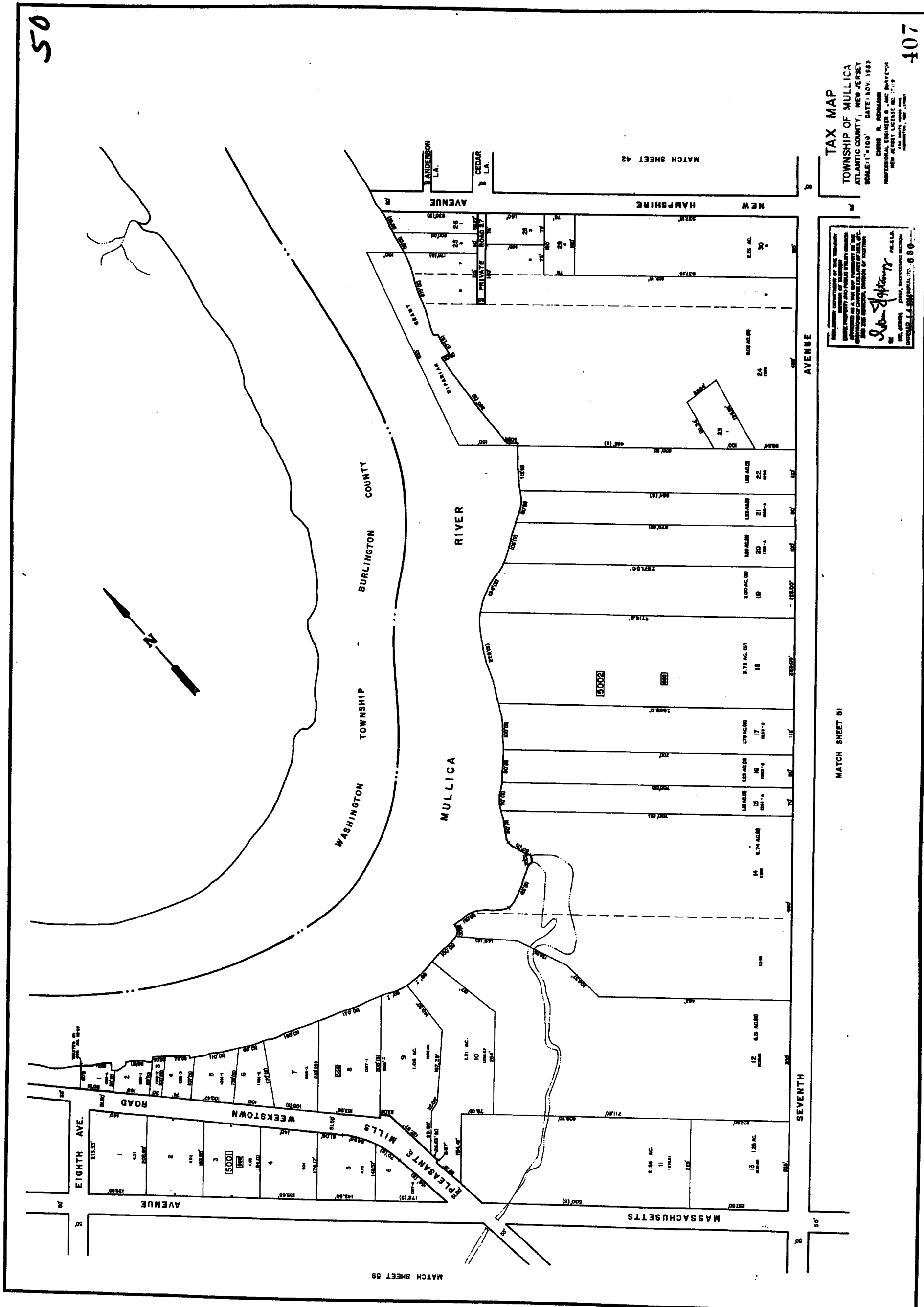
*Chris R. Romano*  
 Chris R. Romano  
 PROFESSIONAL ENGINEER A LAW DIVISION  
 NEW JERSEY LICENSE NO. 111  
 DATE: 11-1-2000

**TAX MAP**  
 TOWNSHIP OF MULLICA  
 ATLANTIC COUNTY, NEW JERSEY  
 SCALE: 1" = 200' DATE: NOV. 1943  
 CURIS R. ROMANO  
 PROFESSIONAL ENGINEER A LAW DIVISION  
 NEW JERSEY LICENSE NO. 111  
 DATE: 11-1-2000

**TAX MAP**  
 TOWNSHIP OF MULLICA  
 ATLANTIC COUNTY, NEW JERSEY  
 SCALE: 1"=100' DATE: NOV. 1983  
 CHAS. R. ROSSMAN  
 PROFESSIONAL ENGINEER & LAND SURVEYOR  
 NEW JERSEY LICENSE NO. 1119  
 100 STATE STREET, SUITE 200  
 FREEHOLD, N.J. 07728

THE TOWNSHIP ENGINEER OF THE TOWNSHIP OF MULLICA, ATLANTIC COUNTY, NEW JERSEY, HEREBY CERTIFIES THAT THE MAP, PLAN, AND SPECIFICATIONS ATTACHED TO THIS MAP, PLAN, AND SPECIFICATIONS WERE PREPARED BY HIMSELF OR UNDER HIS CLOSE PERSONAL SUPERVISION AND TO THE BEST OF HIS KNOWLEDGE AND BELIEF THEY COMPLY WITH ALL THE REQUIREMENTS OF THE STATUTES OF THE STATE OF NEW JERSEY RELATIVE TO THE MAPS, PLANS, AND SPECIFICATIONS OF TOWNSHIP TAX MAPS.

*Chas. R. Rossman*  
 CHAS. R. ROSSMAN  
 PROFESSIONAL ENGINEER & LAND SURVEYOR  
 NEW JERSEY LICENSE NO. 1119  
 100 STATE STREET, SUITE 200  
 FREEHOLD, N.J. 07728



MATCH SHEET 51

MATCH SHEET 59

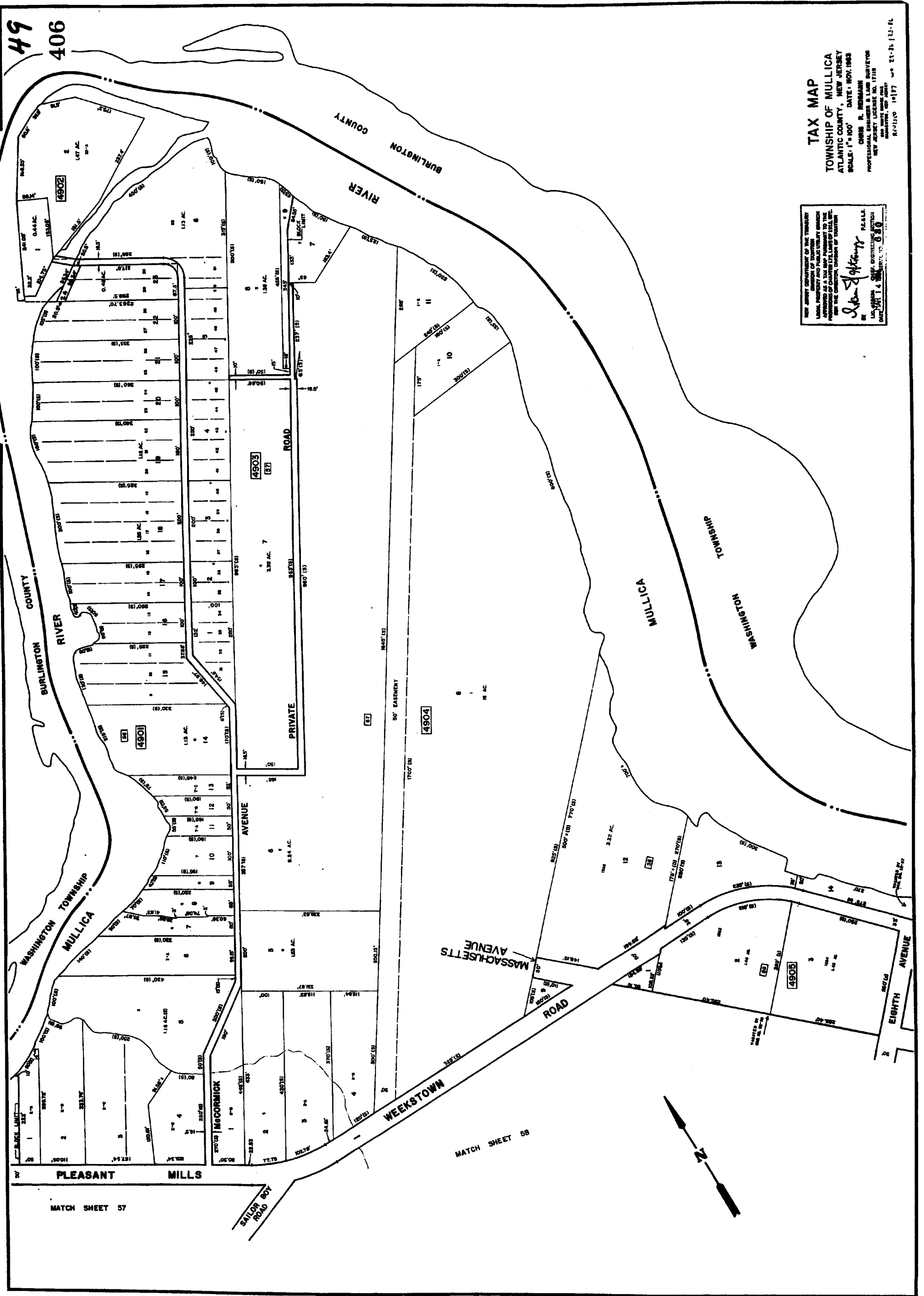
MATCH SHEET 42

REVISED TO FEB. 15, 1993 BY R.V.-W/O 18-93, W/O 24-93  
 W/O 24-93

49  
406

**TAX MAP**  
 TOWNSHIP OF MULLICA  
 ATLANTIC COUNTY, NEW JERSEY  
 SCALE: 1" = 100' DATE: NOV. 1983  
 CHRIS R. REIMANN  
 PROFESSIONAL ENGINEER & LAND SURVEYOR  
 NEW JERSEY LICENSE NO. 17118  
 REGISTERED PROFESSIONAL  
 REVISION 10/17 40 21-24 13-16

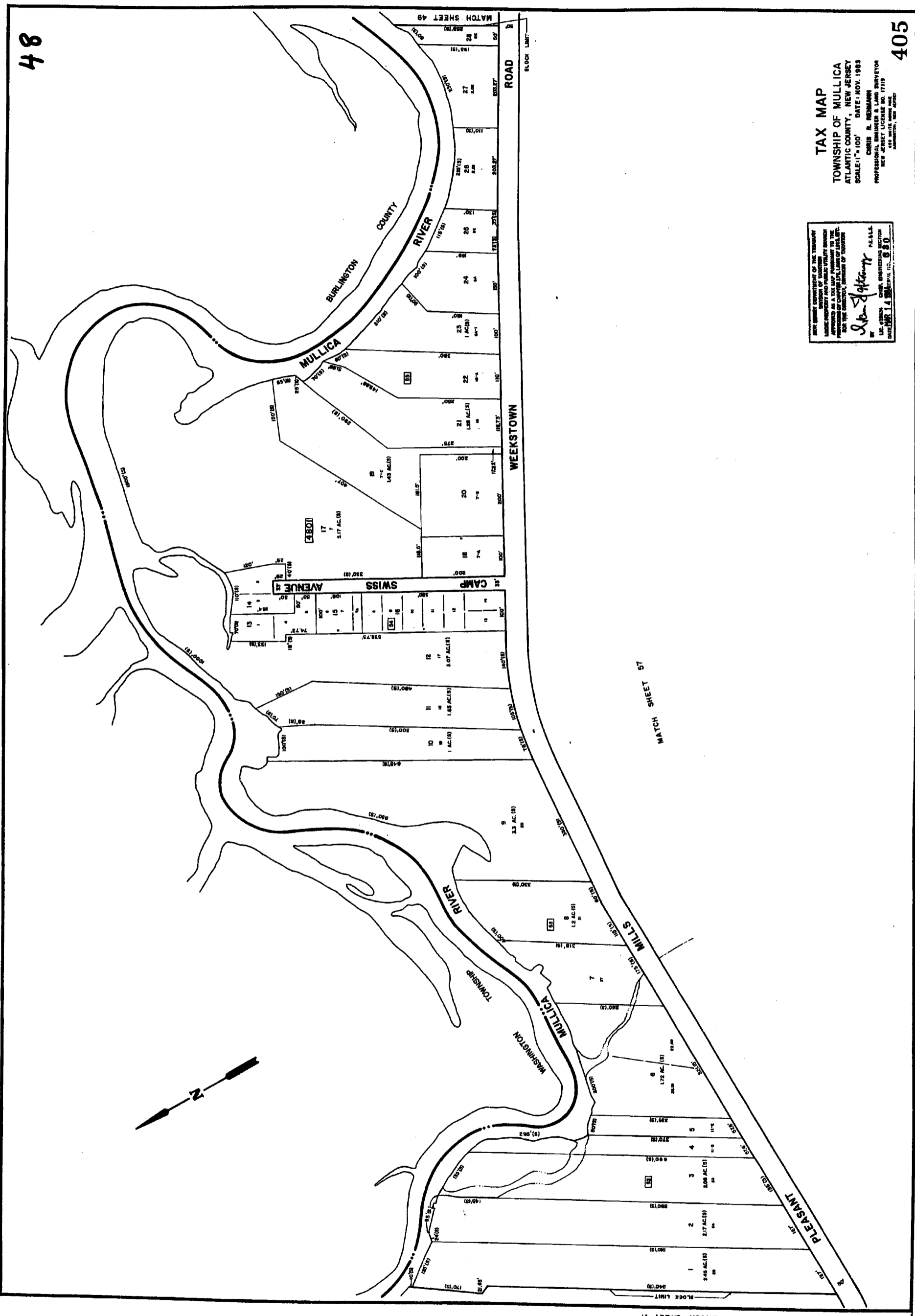
NEW JERSEY DEPARTMENT OF TREASURY  
 DIVISION OF TAXATION  
 LOCAL PROPERTY AND PUBLIC UTILITY TAXES  
 DIVISION OF LAND USE AND PLANNING  
 OFFICE OF COUNTY CLERK, LINDSEY S. WILSON, CLERK  
 FOR THE COUNTY CLERK, OFFICE OF TAXATION  
 MULLICA TOWNSHIP, NEW JERSEY  
 AUGUST 1, 1983  
 650



REVISED TO FEB. 1993 BY R.V. - W/O 24-88, W/O 13-90  
 REVISION 10/17 40 21-24 13-16

**TAX MAP**  
 TOWNSHIP OF MULLICA  
 ATLANTIC COUNTY, NEW JERSEY  
 SCALE: 1" = 100' DATE: NOV. 1983  
 CHRIS R. REHMANN  
 PROFESSIONAL ENGINEER & LAND SURVEYOR  
 NEW JERSEY LICENSE NO. 17119  
 440 WHITE MARSH ROAD  
 HANOVER, NEW JERSEY

THE COUNTY ENGINEER OF THE TOWNSHIP  
 DIVISION OF TAXATION  
 HAS REVIEWED AND PUBLIC UTILITY SERVICE  
 APPROVED AS A TAX MAP FOR THE TOWNSHIP  
 OF MULLICA, ATLANTIC COUNTY, NEW JERSEY  
 FOR THE COLLECTION OF TAXES.  
 DATE: 11/15/83  
 J. J. BARNETT, COUNTY ENGINEER  
 26.5.83  
 S. R. Rehm

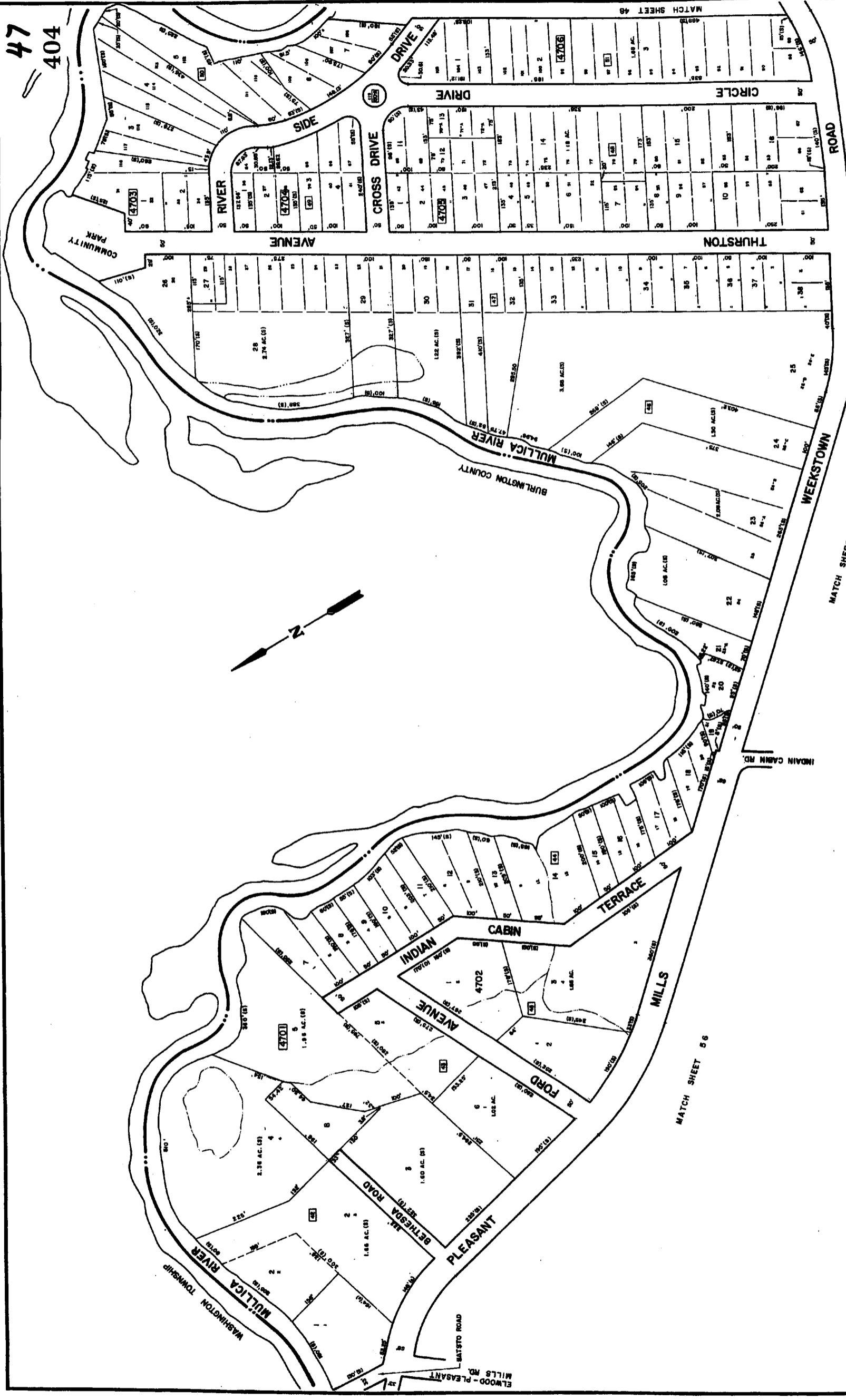


MATCH SHEET 47

MATCH SHEET 57

MATCH SHEET 49





**TAX MAP**  
 TOWNSHIP OF MULLICA  
 ATLANTIC COUNTY, NEW JERSEY  
 SCALE: 1" = 100' DATE: NOV. 1983  
 CURR. B. REINHAUW  
 PROFESSIONAL ENGINEER & LAND SURVEYOR  
 NEW JERSEY LICENSE NO. 17119  
 555 WHITE MARSH PIKE  
 MANTOLoking, NJ 08542  
 REVISED 10/81, 11/81, 12/81

THE NEW JERSEY DEPARTMENT OF THE TREASURY  
 DIVISION OF TAXATION HAS REVIEWED AND  
 APPROVED AS A TAX MAP PURSUANT TO THE  
 PROVISIONS OF CHAPTER 175, LAWS OF 1981, AND  
 THE OFFICIAL RECORD OF THE TOWNSHIP  
 OF MULLICA, ATLANTIC COUNTY, NEW JERSEY.  
 DATE: 11/14/83  
 P.E. ALLS  
 SUPERVISING SECTION  
 DIVISION OF TAXATION  
 100 WEST WASHINGTON ST., 2ND FLOOR  
 TREASURY BLDG., NEWARK, N.J. 07102

MATCH SHEET 7

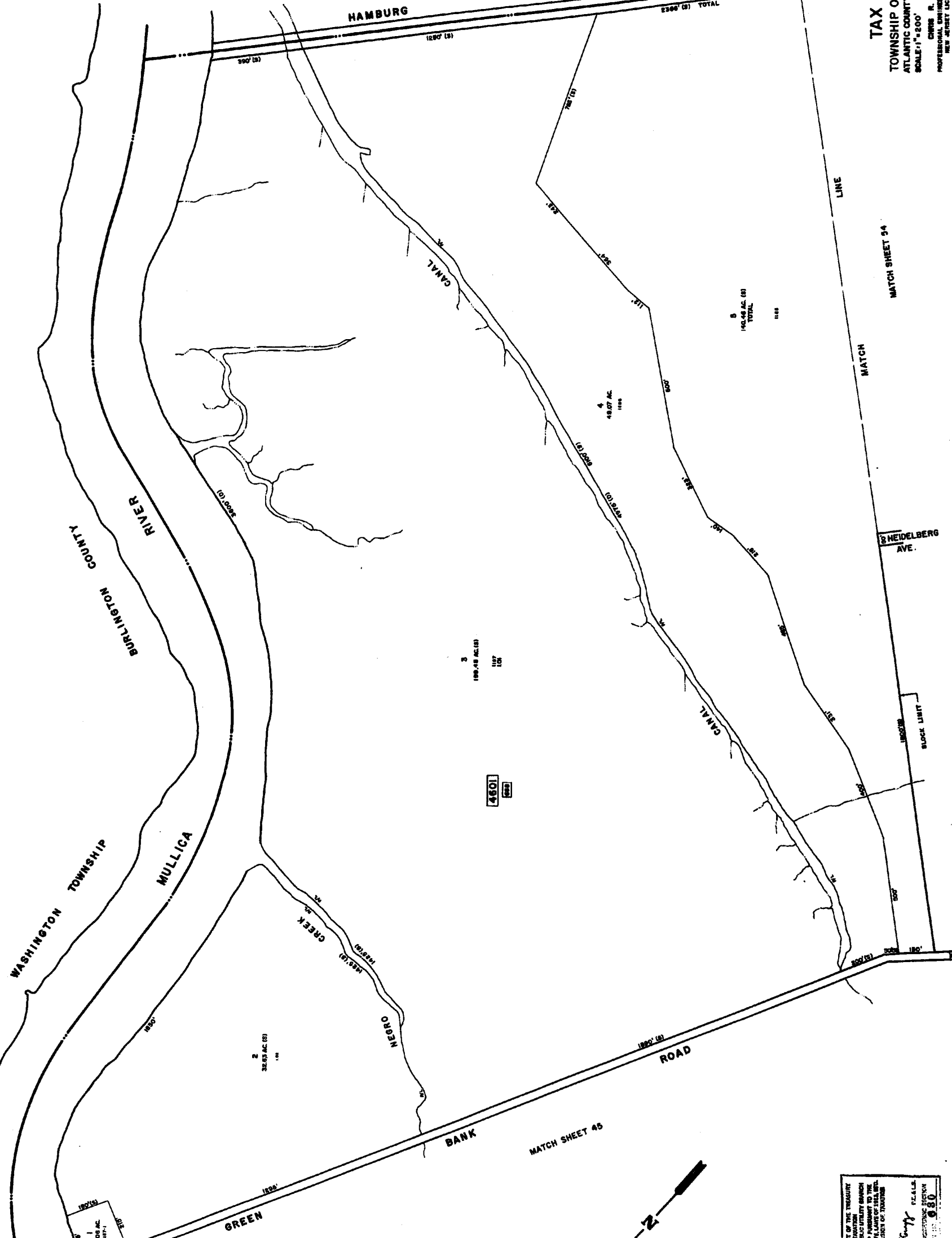
MATCH SHEET 56

MATCH SHEET 57

47  
404

CITY OF EGG HARBOR AVENUE

**TAX MAP**  
**TOWNSHIP OF MULLICA**  
 ATLANTIC COUNTY, NEW JERSEY  
 SCALE: 1"=200' DATE: NOV. 1983  
 CHAS. F. BENJAMIN  
 PROFESSIONAL ENGINEER & LAND SURVEYOR  
 NEW JERSEY LICENSE NO. 17115  
 200 WEST 10TH ST., PHILADELPHIA, PA. 19107



NEW JERSEY DEPARTMENT OF THE TREASURY  
 LOCAL PROPERTY TAX ADMINISTRATION  
 APPROVED AS A TAX MAP PURSUANT TO THE  
 PROVISIONS OF CHAPTER 174, LAWS OF 1981, AND  
 FOR THE DISTRICT, OFFICE OF TOWNSHIP  
 BY: *Chas. F. Benjamin* P.E., L.S.  
 U.C. 415434 CHAS. F. BENJAMIN  
 DATE: 11.1.83

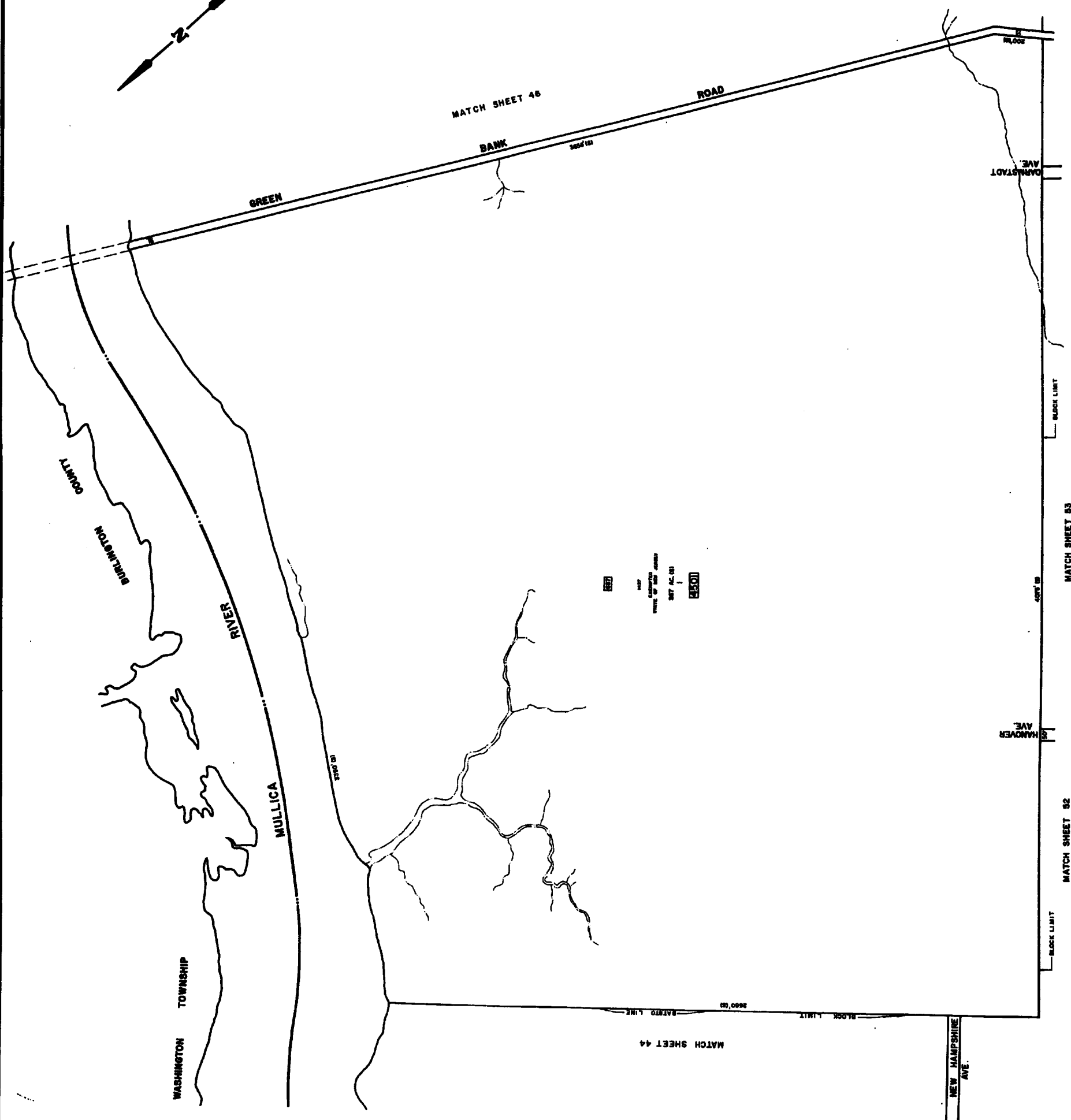
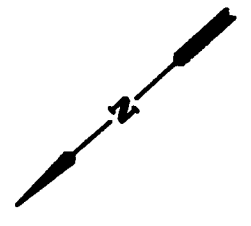
MATCH SHEET 54

MATCH SHEET 45

45  
402

THE ABOVE ACCURACY OF THE TOWNSHIP  
BOUNDARY AND PUBLIC UTILITY MARKING  
LOCAL PROPERTY AND PUBLIC UTILITY MARKING  
APPROVED AS A TAX MAP PURSUANT TO THE  
PROVISIONS OF THE TAX MAP ACT, P.L. 1985-1,  
FOR THE DISTRICT OF TOWNSHIP  
*John J. Hickey*  
SURVEYOR, CIVIL ENGINEER  
NEW JERSEY LICENSE NO. 17119  
DATE: 10/1/85

**TAX MAP**  
TOWNSHIP OF MULLICA  
ATLANTIC COUNTY, NEW JERSEY  
SCALE: 1" = 200' DATE: NOV 1985  
CHRIS R. ROEMER  
PROFESSIONAL ENGINEER & LAND SURVEYOR  
NEW JERSEY LICENSE NO. 17119  
DATE: 10/1/85



MATCH SHEET 44

MATCH SHEET 53

MATCH SHEET 52

NEW HAMPSHIRE  
AVE

HANOVER  
AVE

CAMMSTADT  
AVE

MATCH SHEET 46

GREEN

BANK

ROAD

WASHINGTON  
TOWNSHIP

MULLICA  
RIVER

BURLINGTON  
COUNTY

44-01

WASHINGTON TOWNSHIP - BURLINGTON COUNTY

TAX MAP  
TOWNSHIP OF MULLICA  
ATLANTIC COUNTY, NEW JERSEY  
SCALE: 1"=100' DATE: NOV. 1983  
CHRIS R. NEWMANN  
PROFESSIONAL ENGINEER & LAND SURVEYOR  
NEW JERSEY LICENSE NO. 1719  
HARRISON, NEW JERSEY

401

NEW JERSEY DEPARTMENT OF TREASURY  
DIVISION OF TAXATION  
LOCAL PROPERTY AND PUBLIC UTILITY BRANCH  
OFFICE OF THE COUNTY CLERK  
FOR THE ELECTORAL DIVISION OF TAXATION  
BY: *Chris R. Newmann* P.E., L.S.  
DATE: NOV. 1983  
PROJECT: MULLICA TOWNSHIP TAX MAP  
DRAWING NO. 1719

MULLICA RIVER

RIVER

DRIVE

DRIVE

AVENUE

LINDA

AVENUE

CEDAR

AVENUE

FOURTH

AVENUE

FIFTH

MATCH SHEET 44

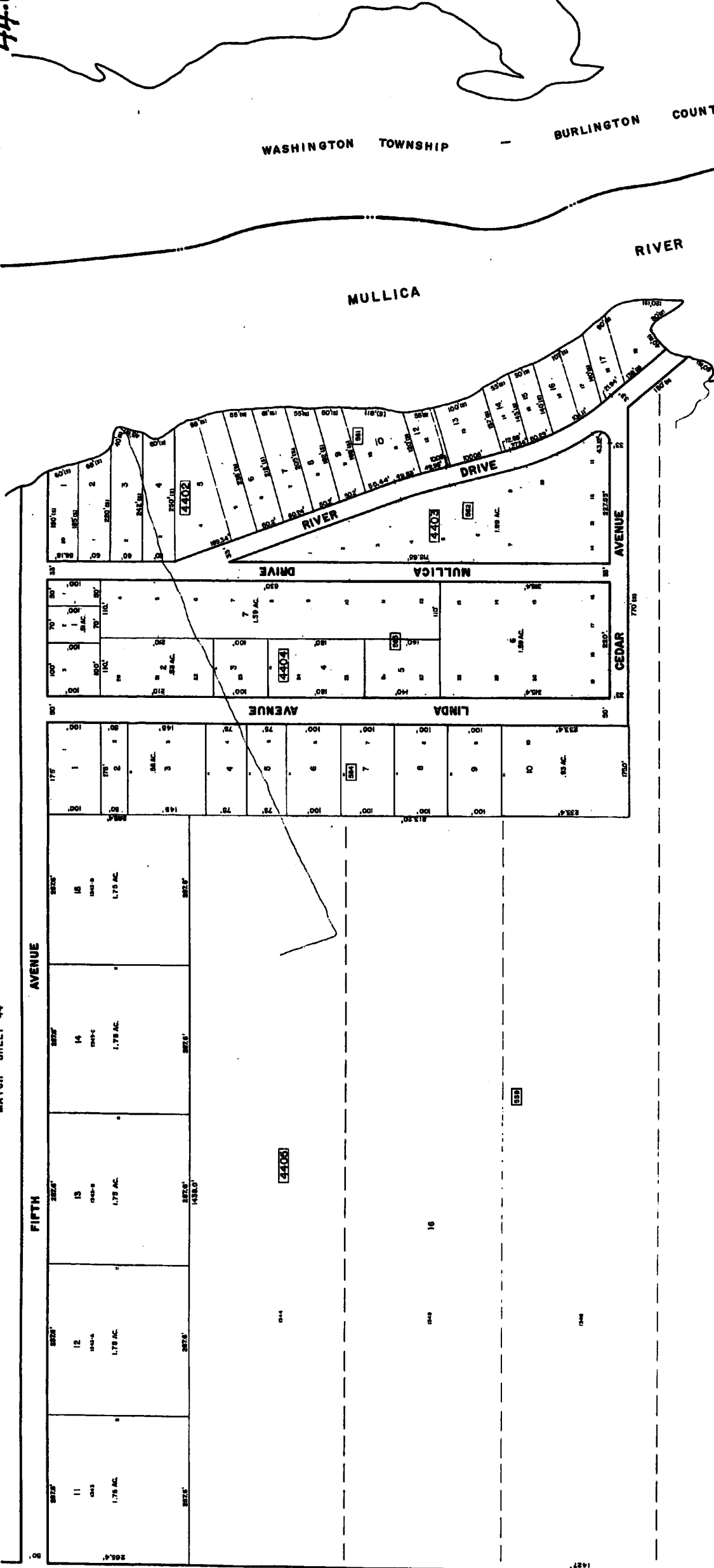

MATCH SHEET 44

MATCH SHEET 52

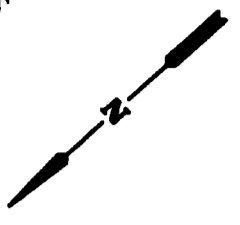
NEW HAMPSHIRE

AVENUE

REVISED TO JAN. 15, 1992 BY R.V.-W/O 7-91



44  
400

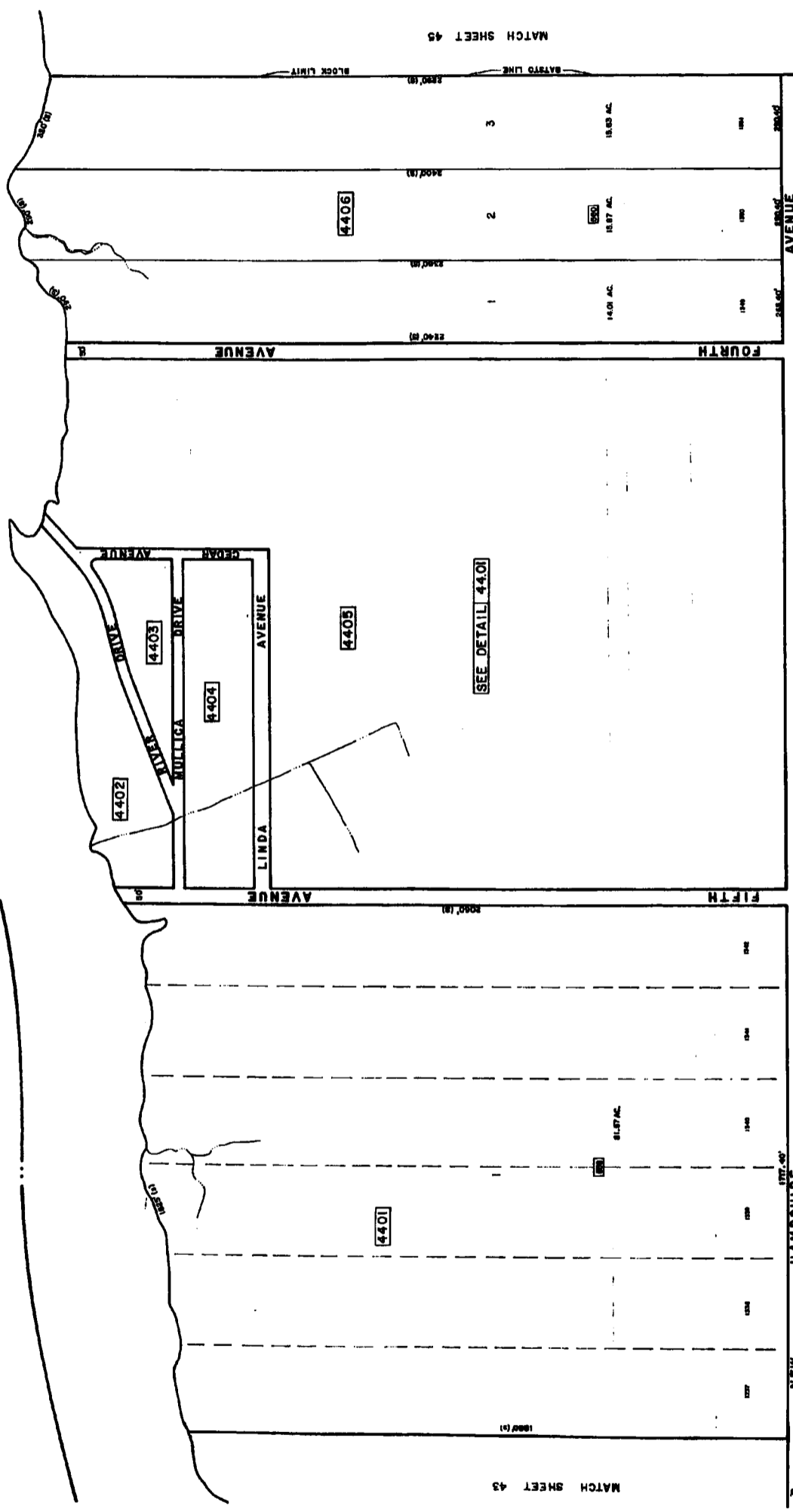


BURLINGTON COUNTY

WASHINGTON TOWNSHIP



MULLICA

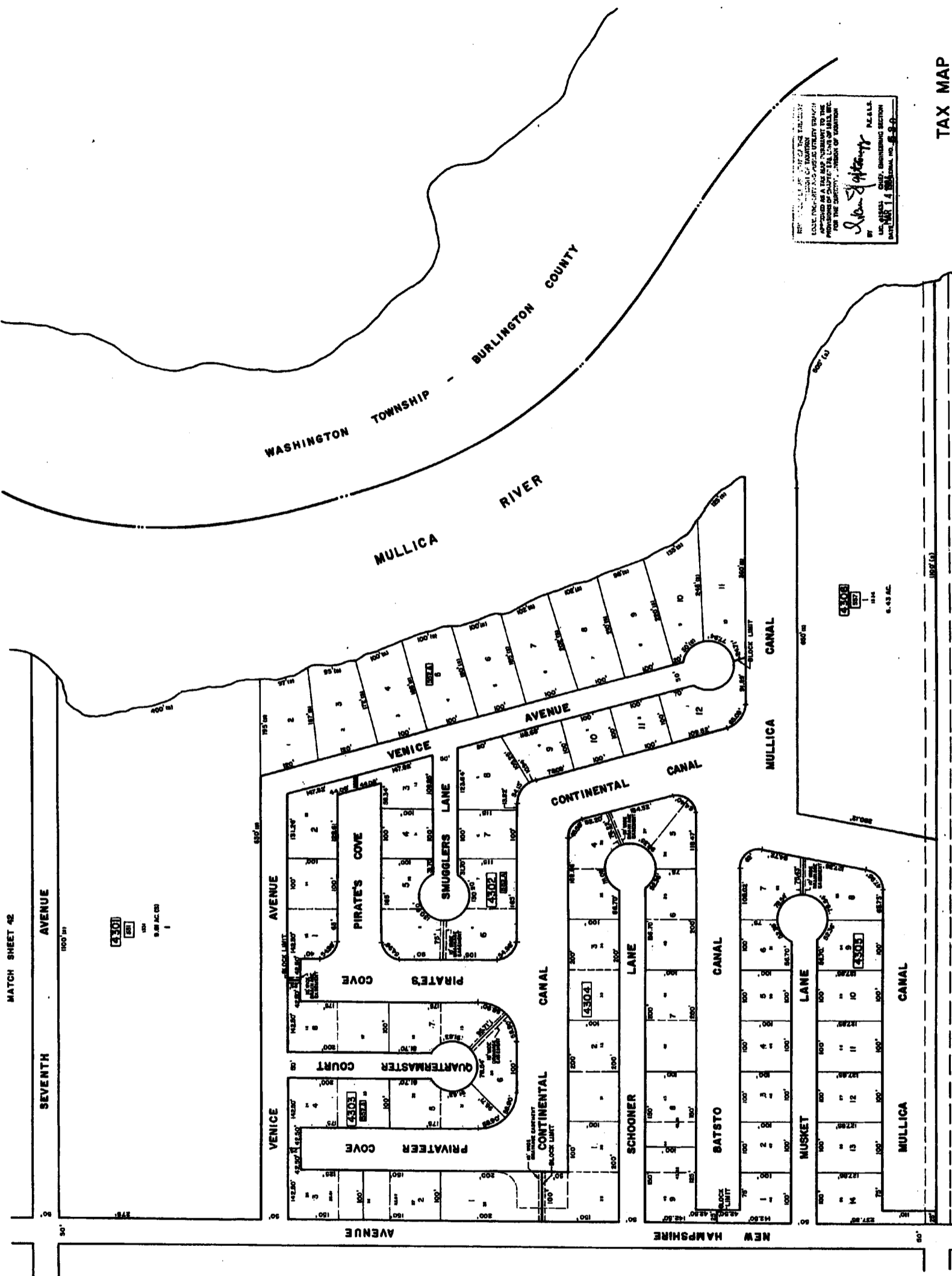
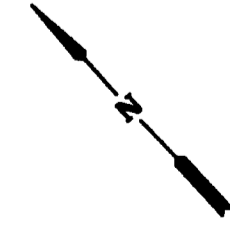


SEE DETAIL 4401

NEW JERSEY... LOCAL PROPERTY TAX... APPROVED AS A TAX MAP... FOR THE TOWNSHIP OF WASHINGTON...  
*Chris R. Renmann*  
CHRIS R. RENMANN  
PROFESSIONAL ENGINEER & LAND SURVEYOR  
NEW JERSEY LICENSE NO. 17119  
DATE: MAR 1, 1994 BY R.V.

**TAX MAP**  
TOWNSHIP OF MULLICA  
ATLANTIC COUNTY, NEW JERSEY  
SCALE: 1" = 200' DATE: NOV. 1983  
CHRIS R. RENMANN  
PROFESSIONAL ENGINEER & LAND SURVEYOR  
NEW JERSEY LICENSE NO. 17119  
DATE: MAR 1, 1994 BY R.V.

43



THIS MAP IS A PART OF THE TAX MAP OF THE TOWNSHIP OF MULLICA, NEW JERSEY, AND IS SUBJECT TO THE PROVISIONS OF CHAPTER 174, TITLE 54, N.J.S.A. FOR THE DETERMINATION OF THE TAXABLE VALUE OF REAL PROPERTY.

DATE: MAR 14 1994

BY: *[Signature]*

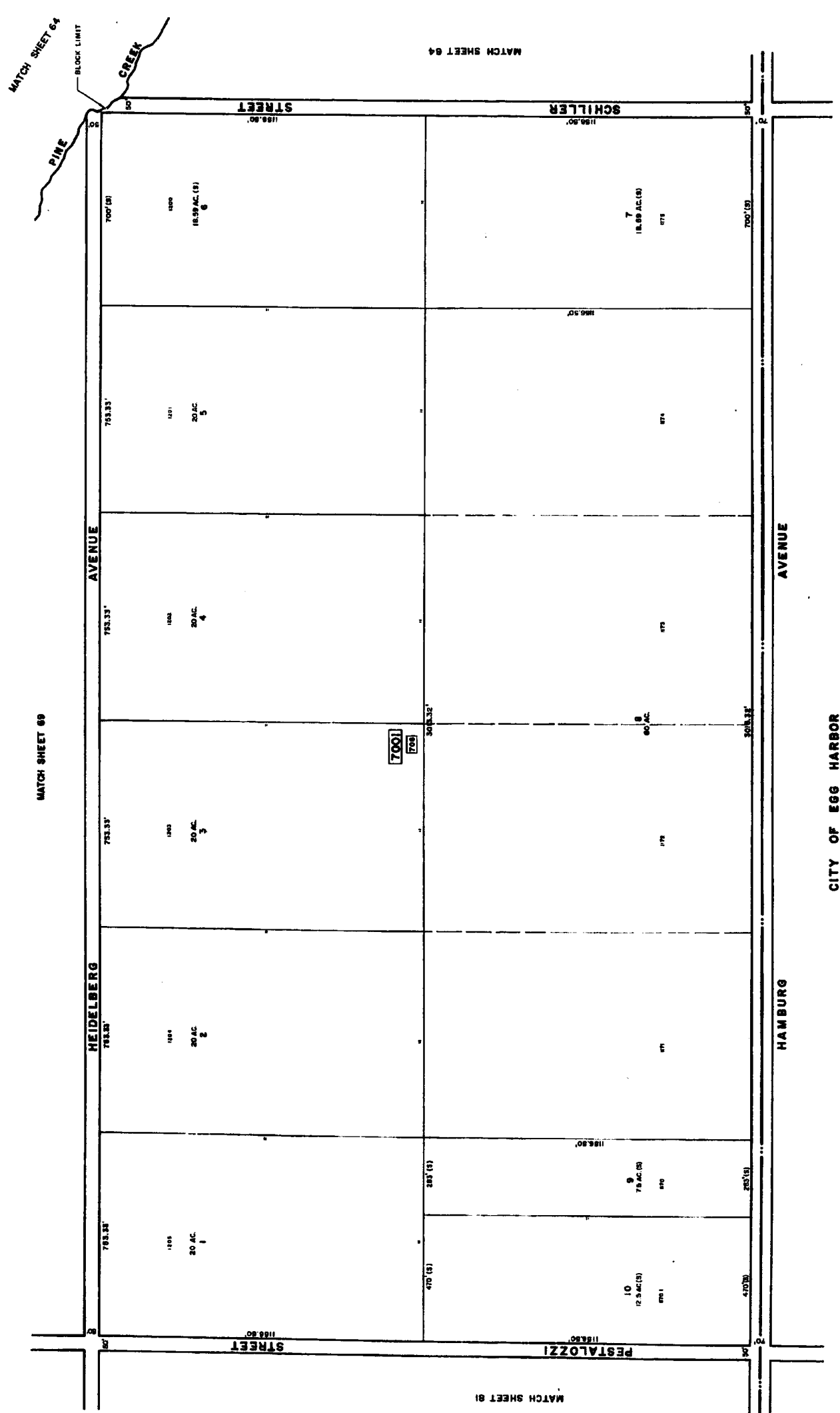
FOR THE TOWNSHIP OF MULLICA, NEW JERSEY

**TAX MAP**  
 TOWNSHIP OF MULLICA  
 ATLANTIC COUNTY, NEW JERSEY  
 SCALE: 1" = 100'  
 DATE: NOV. 1993

CHAS. B. BERGMANN  
 PROFESSIONAL ENGINEER & LAND SURVEYOR  
 NEW JERSEY LICENSE NO. 17119  
 400 WHITE MARSH LANE  
 HADDONFIELD, NEW JERSEY


399

REVISED TO MAR. 1, 1994 BY R.V.



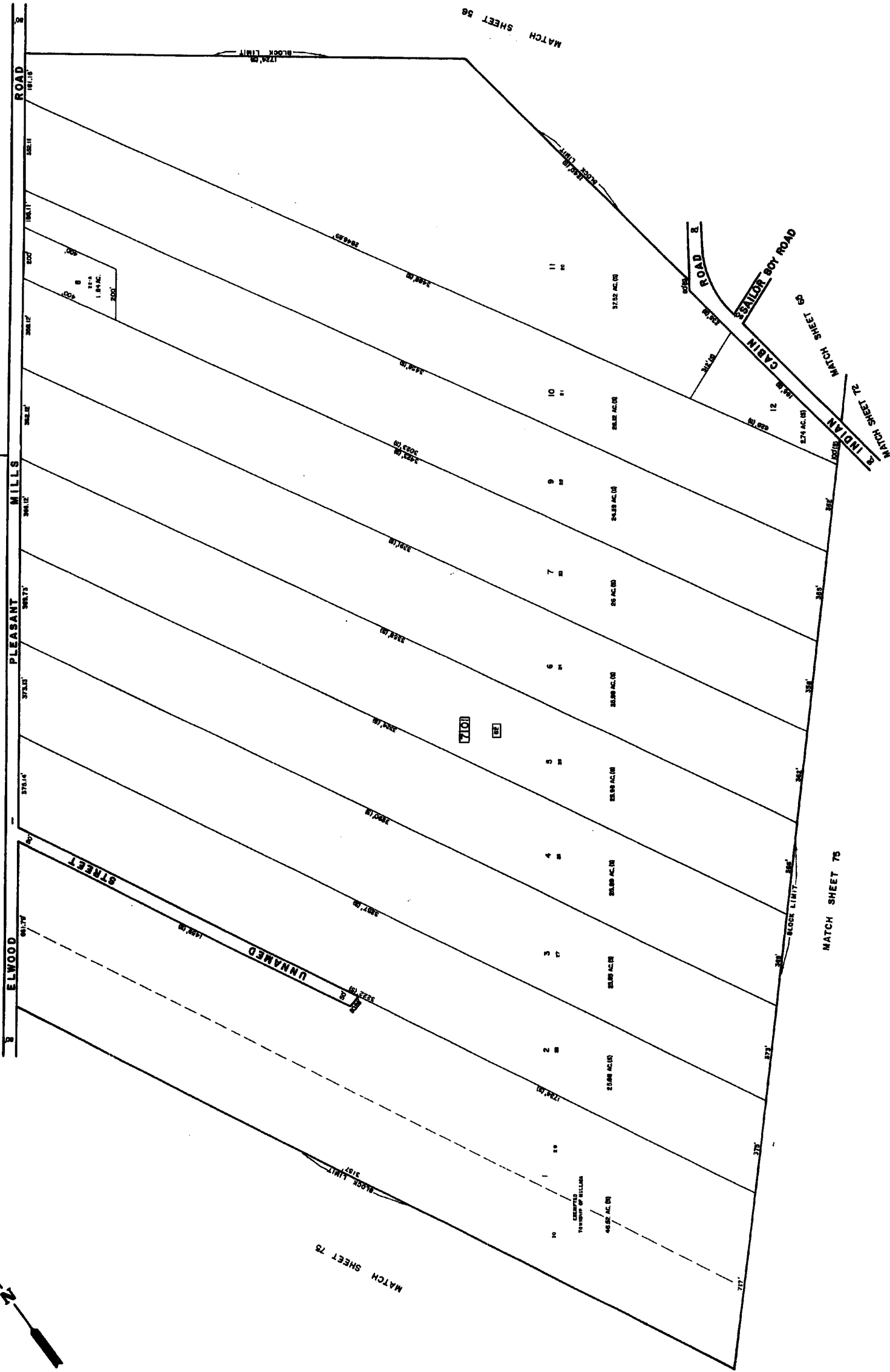
APPROVED FOR THE TOWNSHIP OF MULLICA  
 COUNTY OF ATLANTIC, NEW JERSEY  
 BY: *[Signature]* P.E.A.L.L.  
 COUNTY ENGINEERING SECTION  
 DATE: 11/17/83  
 SHEET NO. 630

**TAX MAP**  
 TOWNSHIP OF MULLICA  
 ATLANTIC COUNTY, NEW JERSEY  
 SCALE: 1" = 200' DATE: NOV. 1983  
 PROFESSIONAL LAND SURVEYOR  
 CHRIS R. REIMANN  
 1000 W. 10TH ST. SUITE 100  
 PHILADELPHIA, PA. 19104



MATCH SHEET 14

MATCH SHEET 19



MATCH SHEET 19

MATCH SHEET 14

MATCH SHEET 19

MATCH SHEET 14

MATCH SHEET 19

MATCH SHEET 14

MATCH SHEET 19

MATCH SHEET 14

MATCH SHEET 19

MATCH SHEET 14

MATCH SHEET 19

MATCH SHEET 14

MATCH SHEET 19

MATCH SHEET 14

MATCH SHEET 19

MATCH SHEET 14

MATCH SHEET 19

MATCH SHEET 14

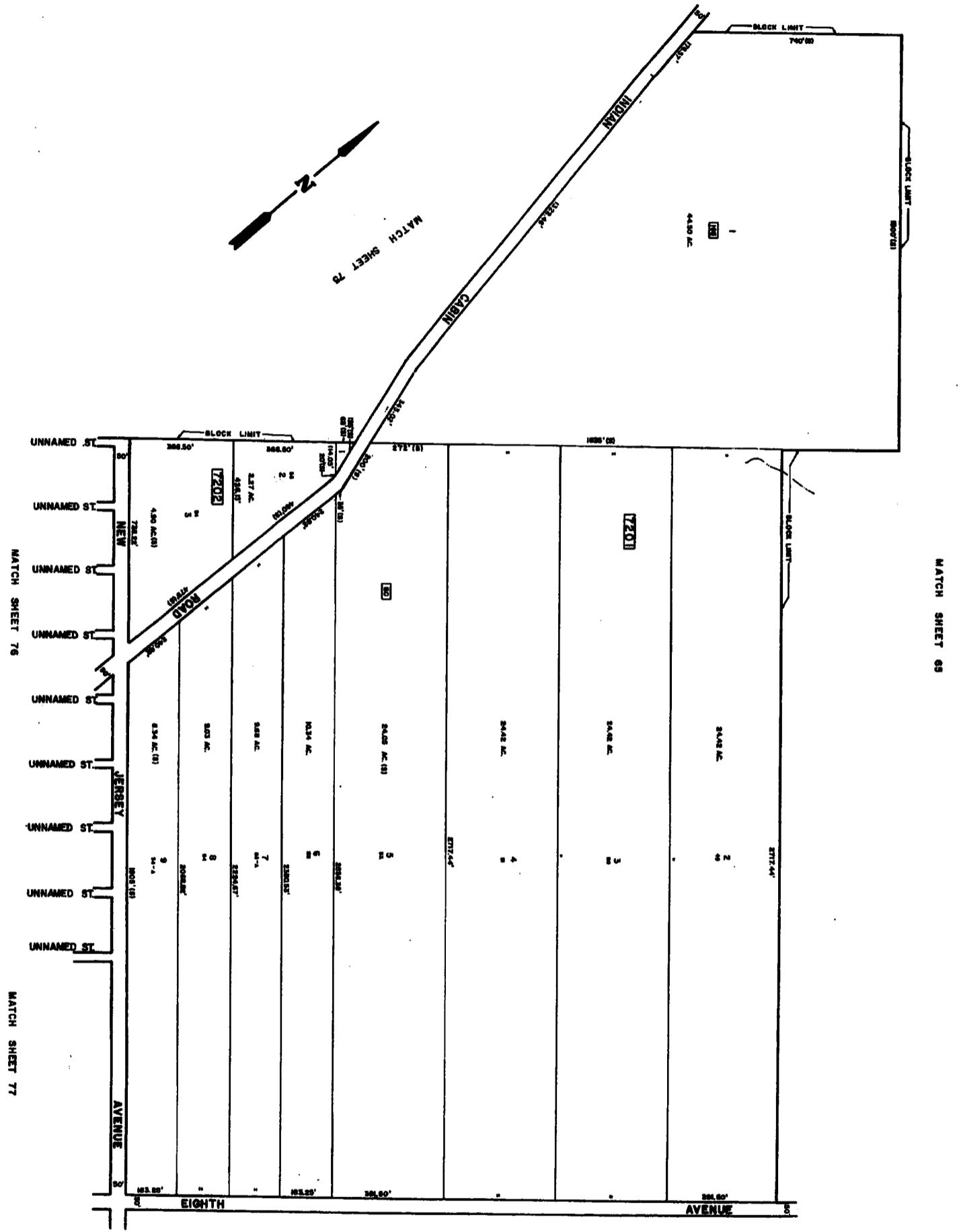
MATCH SHEET 19

MATCH SHEET 14

MATCH SHEET 19

MATCH SHEET 14

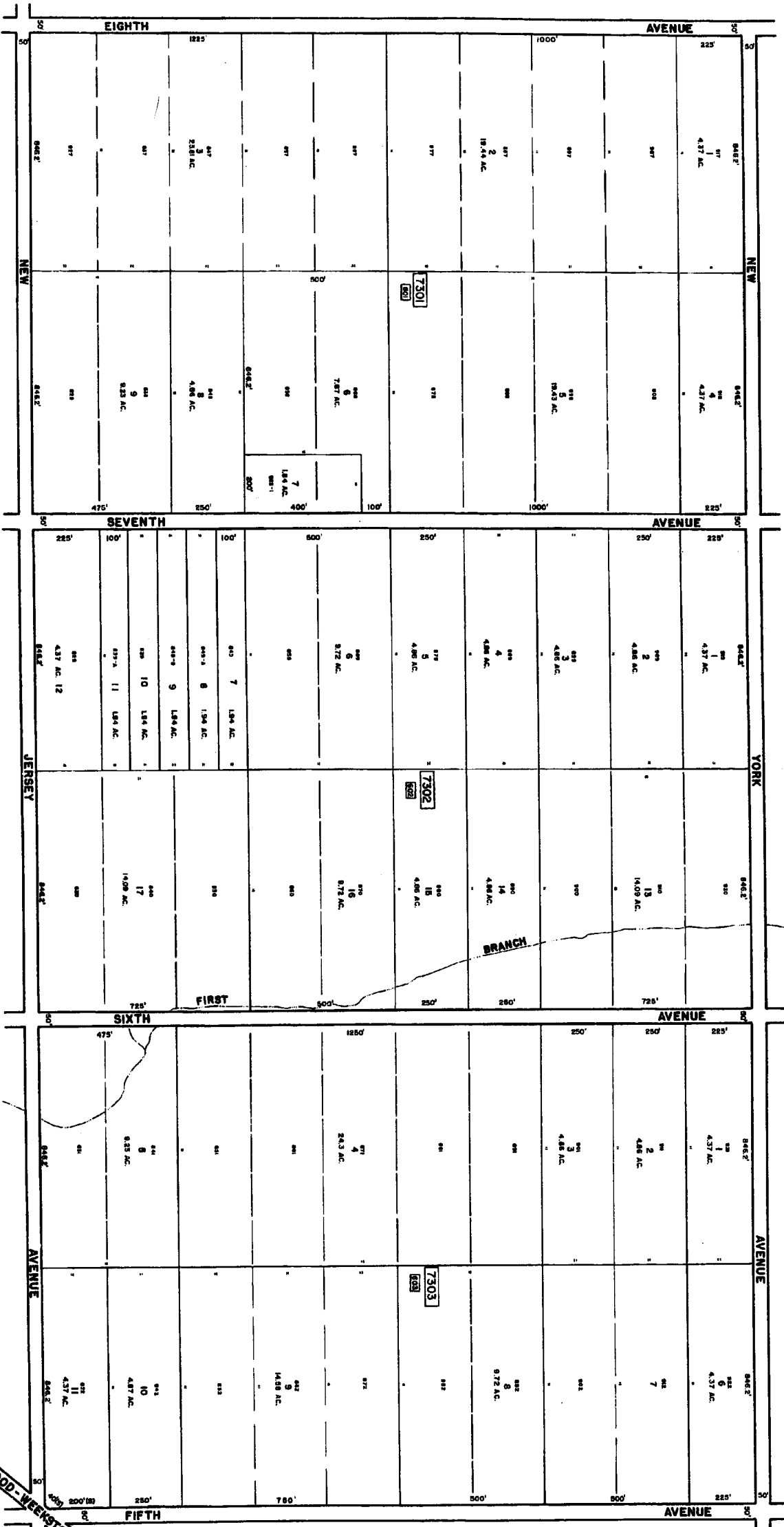




MATCH SHEET 73

NEW JERSEY DEPARTMENT OF THE TREASURY  
 LOCAL PROPERTY TAX DIVISION  
 LOCAL PROPERTY TAX MAPS  
 APPROVED AS A TAX MAP PURSUANT TO THE  
 PROVISIONS OF CHAPTER 124, LAWS OF 1983, BY  
 THE DIRECTOR, DIVISION OF TAXATION  
 DATE: NOV. 1983  
 CHAS. R. MOYNIHAN  
 CHIEF, ENGINEERING SECTION  
 DIVISION OF TAXATION  
 100 STATE STREET, TREASURY BUILDING  
 TOWNSHIP OF MULLICA, NEW JERSEY  
 07033

**TAX MAP**  
 TOWNSHIP OF MULLICA  
 ATLANTIC COUNTY, NEW JERSEY  
 SCALE: 1" = 200' DATE: NOV. 1983  
 CHAS. R. MOYNIHAN  
 PROFESSIONAL ENGINEER & LAND SURVEYOR  
 NEW JERSEY LICENSE NO. 77118  
 431



MATCH SHEET 66

MATCH SHEET 77

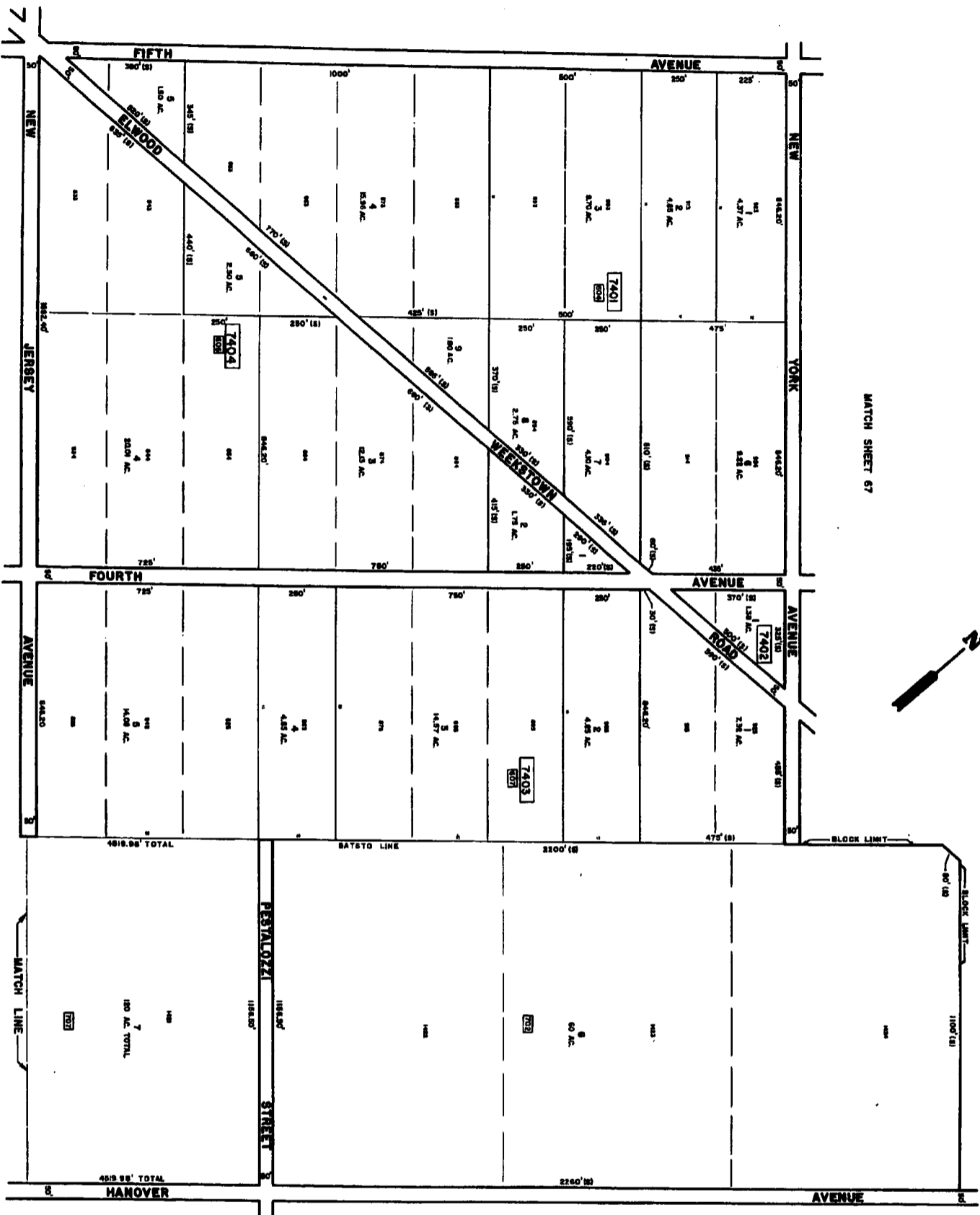
MATCH SHEET 74

ELWOOD-WENKSTOW ROAD  
MATCH SHEET 78

NOT TO SCALE  
 DIVISION OF TAXATION  
 LOCAL PROPERTY AND PUBLIC UTILITY BRANCH  
 APPROVED AS A TAX MAP PURSUANT TO THE  
 PROVISIONS OF P.L. 1983-107, CHAPTER 107  
 FOR THE DIRECTOR, DIVISION OF TAXATION  
 BY *John S. [Signature]* SALE  
 100 ATLANTIC AVENUE, SPRINGFIELD, NEW JERSEY  
 COUNTY TAX MAP SERIAL NO. 830

**TAX MAP**  
 TOWNSHIP OF MULLICA  
 ATLANTIC COUNTY, NEW JERSEY  
 SCALE: 1" = 300' DATE: NOV. 1983  
 CHRISTOPHER R. BERGMAN, SUPERVISOR  
 PROFESSIONAL ENGINEER LICENSE NO. 7119  
 NEW JERSEY STATE BOARD OF PROFESSIONAL ENGINEERS

MATCH SHEET 73



MATCH SHEET 67

MATCH SHEET 78

MATCH SHEET 79

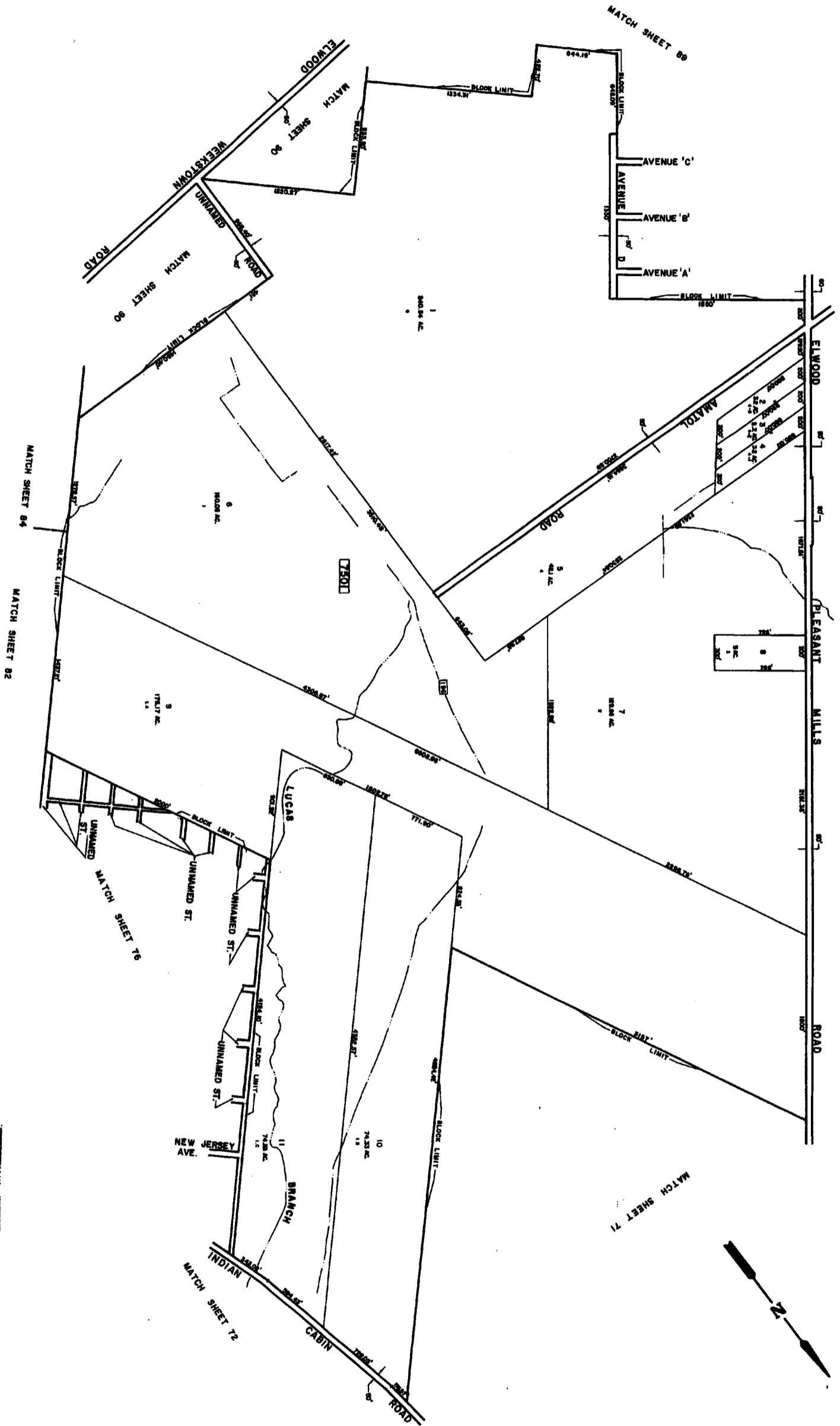
MATCH SHEET 68

NEW JERSEY DEPARTMENT OF TREASURY  
 LOCAL PROCEEDINGS FOR PARCEL STRIKES  
 APPROVED BY THE COMMISSIONER OF REVENUE  
 FOR THE DISTRICT, DIVISION OF TAXATION  
 DATE: NOV. 1, 1933  
 SCALE: 1" = 200'  
 PROFESSIONAL ENGINEER & LAND SURVEYOR  
 NEW JERSEY LICENSE NO. 1719  
 CHAS. E. BENDMAN

**TAX MAP**  
**TOWNSHIP OF MULLICA**  
 ATLANTIC COUNTY, NEW JERSEY  
 SCALE: 1" = 200' DATE: NOV. 1933  
 PROFESSIONAL ENGINEER & LAND SURVEYOR  
 NEW JERSEY LICENSE NO. 1719  
 CHAS. E. BENDMAN

433

74



MATCH SHEET 24

75  
434

NEW JERSEY DEPARTMENT OF TREASURY  
 COUNTY OF ATLANTIC  
 LOCAL FACILITY AND PUBLIC UTILITY DIVISION  
 APPROVED AS A TAX MAP PURSUANT TO THE  
 PROVISIONS OF P.L. 1989-10, N.J.A.C. 17:27  
 AND THE COMMISSIONER'S ORDER OF MARCH 1990

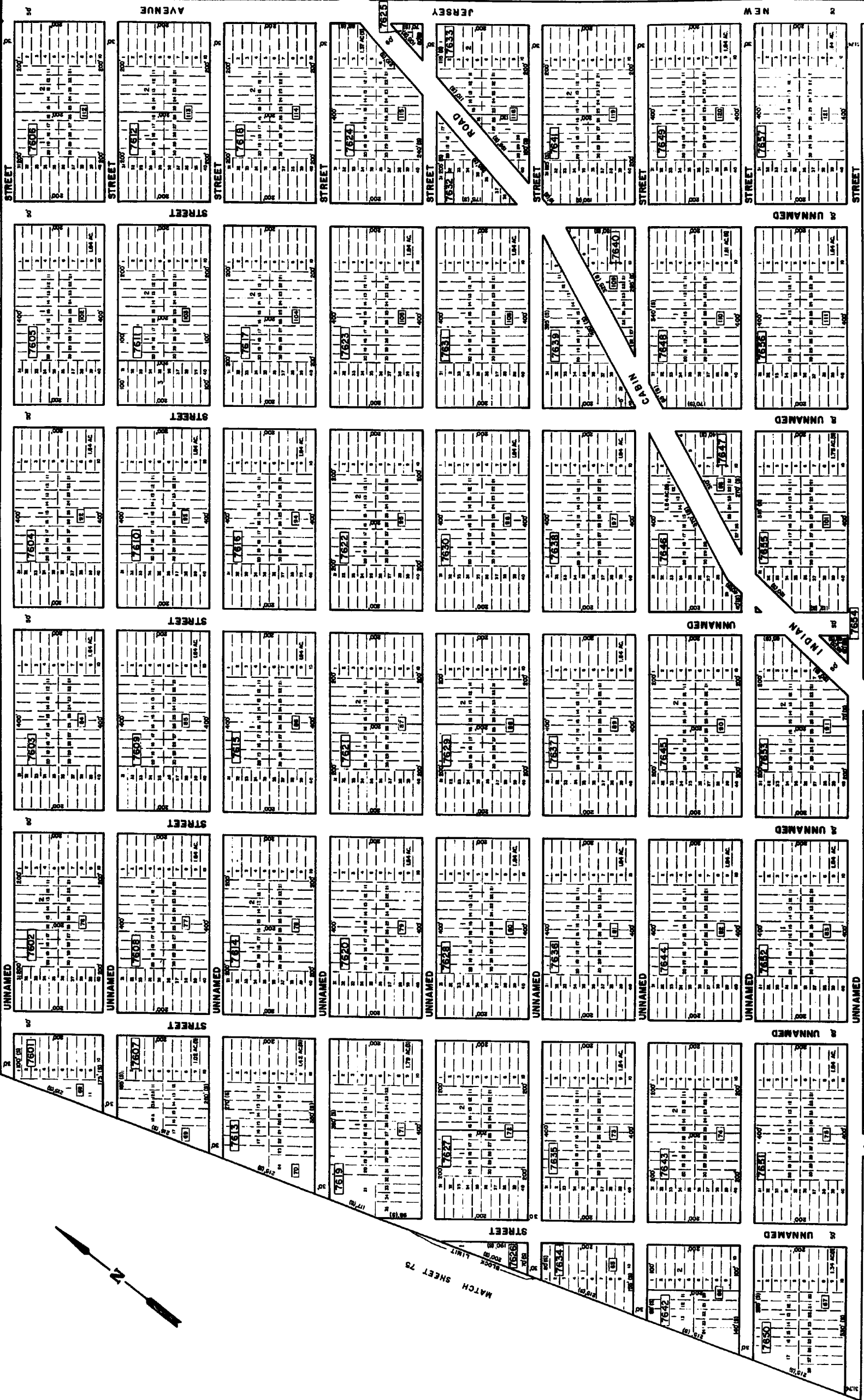
*John Spivak*  
 CHIEF ENGINEER

L.S. 10000  
 DATE: NOV. 1983  
 PROFESSIONAL ENGINEER & LAND SURVEYOR  
 NEW JERSEY LICENSE NO. 17119

**TAX MAP**  
**TOWNSHIP OF MULLICA**  
**ATLANTIC COUNTY, NEW JERSEY**  
**SCALE: 1"=400'** DATE: NOV. 1983  
**CHIEF ENGINEER**  
**PROFESSIONAL ENGINEER & LAND SURVEYOR**  
**NEW JERSEY LICENSE NO. 17119**  
**DATE: NOV. 1983**

MATCH SHEET 75

76



STREET

STREET

STREET

STREET

STREET

STREET

STREET

STREET

STREET

STREET

STREET

STREET

STREET

STREET

STREET

STREET

STREET

STREET

STREET

STREET

STREET

STREET

STREET

STREET

STREET

STREET

STREET

STREET

STREET

STREET

STREET

STREET

STREET

STREET

STREET

STREET

UNNAMED

UNNAMED

UNNAMED

UNNAMED

UNNAMED

UNNAMED

UNNAMED

UNNAMED

UNNAMED

UNNAMED

UNNAMED

UNNAMED

UNNAMED

UNNAMED

UNNAMED

UNNAMED

UNNAMED

UNNAMED

UNNAMED

UNNAMED

UNNAMED

UNNAMED


UNNAMED

UNNAMED

UNNAMED

UNNAMED

UNNAMED



MATCH SHEET 75

MATCH SHEET 82

PENNSYLVANIA AVE

**TAX MAP**  
 TOWNSHIP OF MULLICA  
 ATLANTIC COUNTY, NEW JERSEY  
 SCALE: 1" = 100'

DATE: NOV. 30, 1988  
 CONDUCTED BY: R. KENNAMAN  
 PROFESSIONAL ENGINEER & LAND SURVEYOR  
 NEW JERSEY LICENSE NO. 17,119  
 1000 WHITE MARSH ROAD  
 HADDONFIELD, N.J. 08040  
 Revised 10/17/88

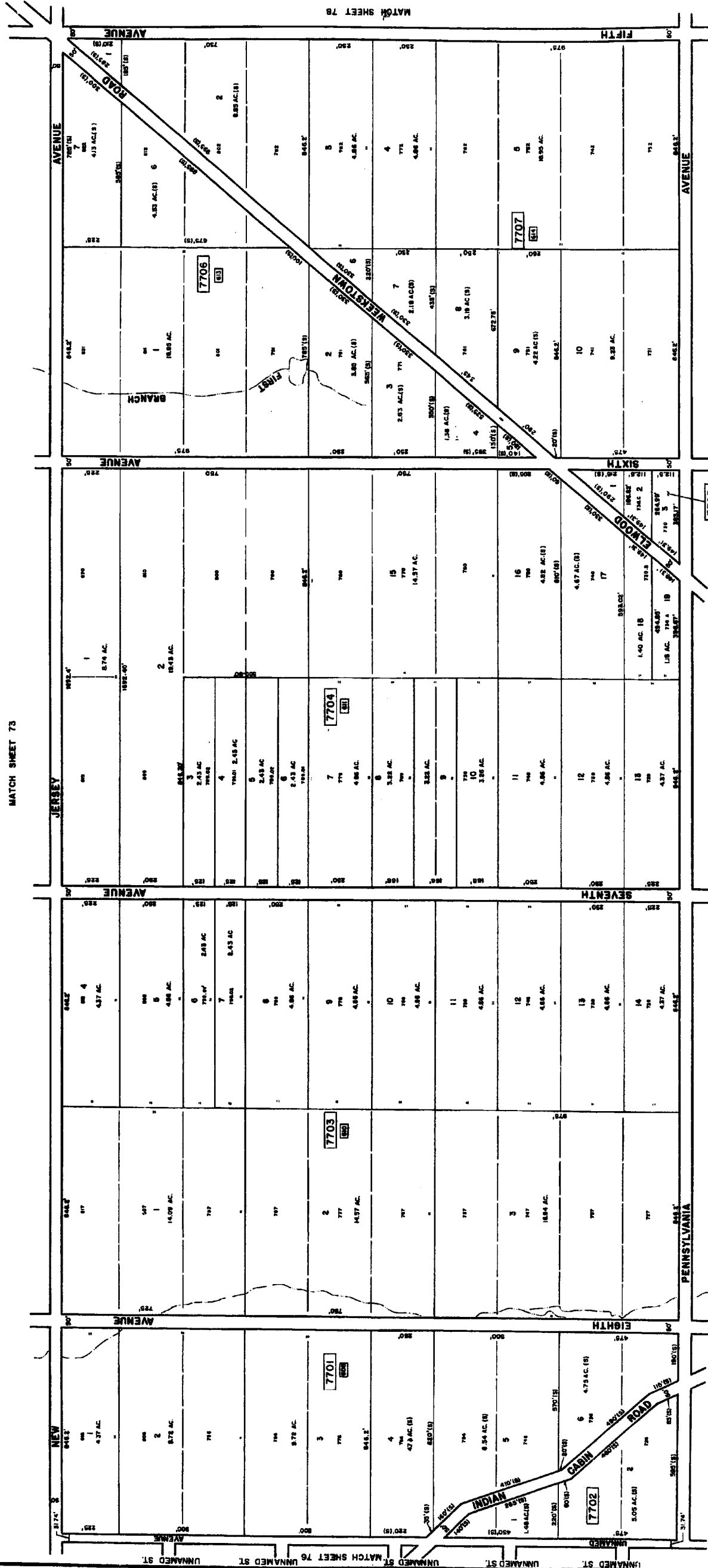
435

NEW JERSEY DEPARTMENT OF TREASURY  
 LOCAL PROPERTY TAXATION DIVISION  
 APPROVED FOR THE COMMISSIONER OF TREASURY  
 BY THE DIRECTOR, DIVISION OF TAXATION

*[Signature]*  
 R.E. ALLEN  
 COUNTY CLERK, ENCLOSURE SECTION  
 COUNTY OF ATLANTIC, N.J.  
 DATE: 11-14-1988


MATCH SHEET 77

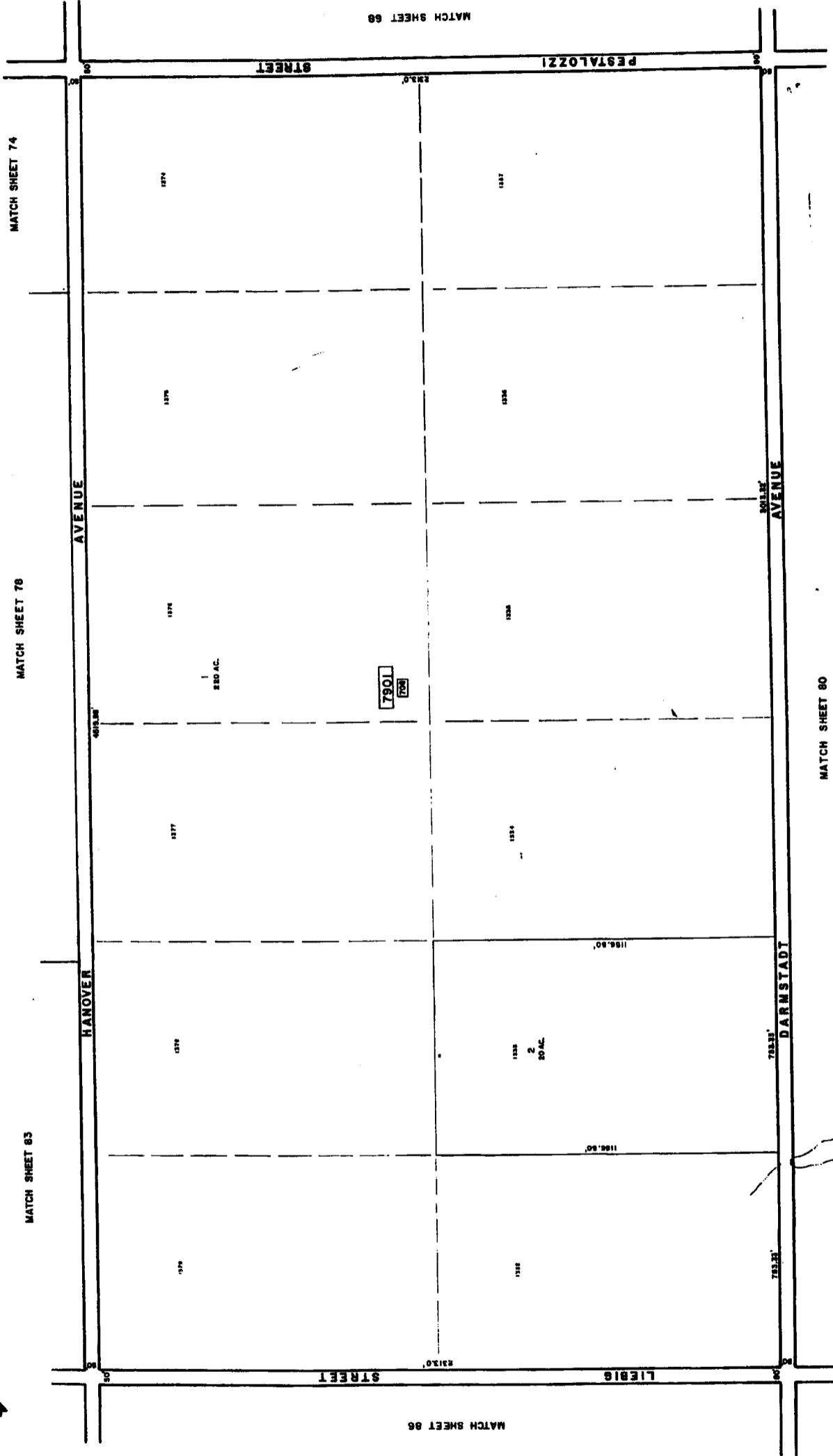
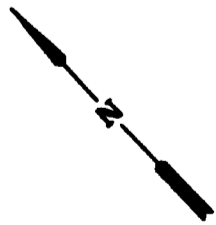
77  
436



**TAX MAP**  
 TOWNSHIP OF MULLICA  
 ATLANTIC COUNTY, NEW JERSEY  
 SCALE: 1" = 200' DATE: NOV. 1983  
 CHRIS R. REMMANN  
 PROFESSIONAL ENGINEER & LAND SURVEYOR  
 NEW JERSEY LICENSE NO. 17119  
 1000 W. 10TH ST. FREEHOLD, N.J. 08028

RECEIVED BY THE TREASURY  
 DEPARTMENT OF TAXATION  
 COUNTY OF ATLANTIC  
 FOR THE COLLECTION DIVISION OF TAXATION  
 BY: *Chris R. Remmann*  
 LIC. NO. 17119  
 DATE: NOV. 1983

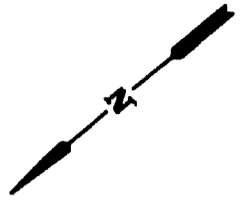




**TAX MAP**  
**TOWNSHIP OF MULLICA**  
 ATLANTIC COUNTY, NEW JERSEY  
 SCALE: 1"=200' DATE: NOV. 1983  
 CHRIS R. NEWMAN  
 PROFESSIONAL ENGINEER & LAND SURVEYOR  
 NEW JERSEY LICENSE NO. 11110  
 EXPIRES: 12/31/85

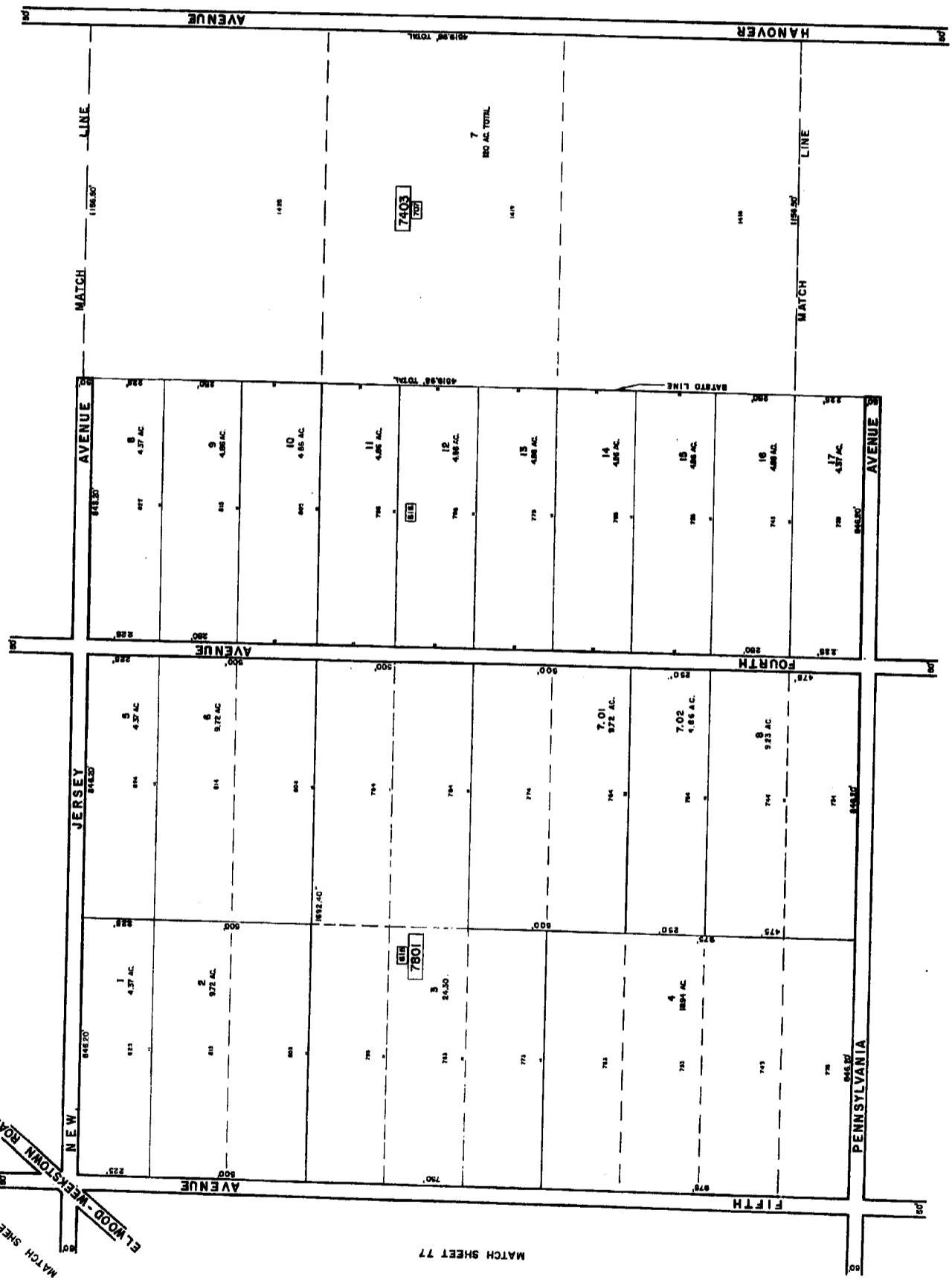
APPROVED BY THE TREASURY  
 DEPARTMENT OF PUBLIC SAFETY BRANCH  
 FOR THE COUNTY OF MULLICA  
 DATE: 11/15/83

*Chris R. Newman*  
 BY: \_\_\_\_\_  
 COUNTY ENGINEERING SECTION  
 DATE: 11/15/83



MATCH SHEET 74

MATCH SHEET 73  
ELWOOD WENSTON ROAD

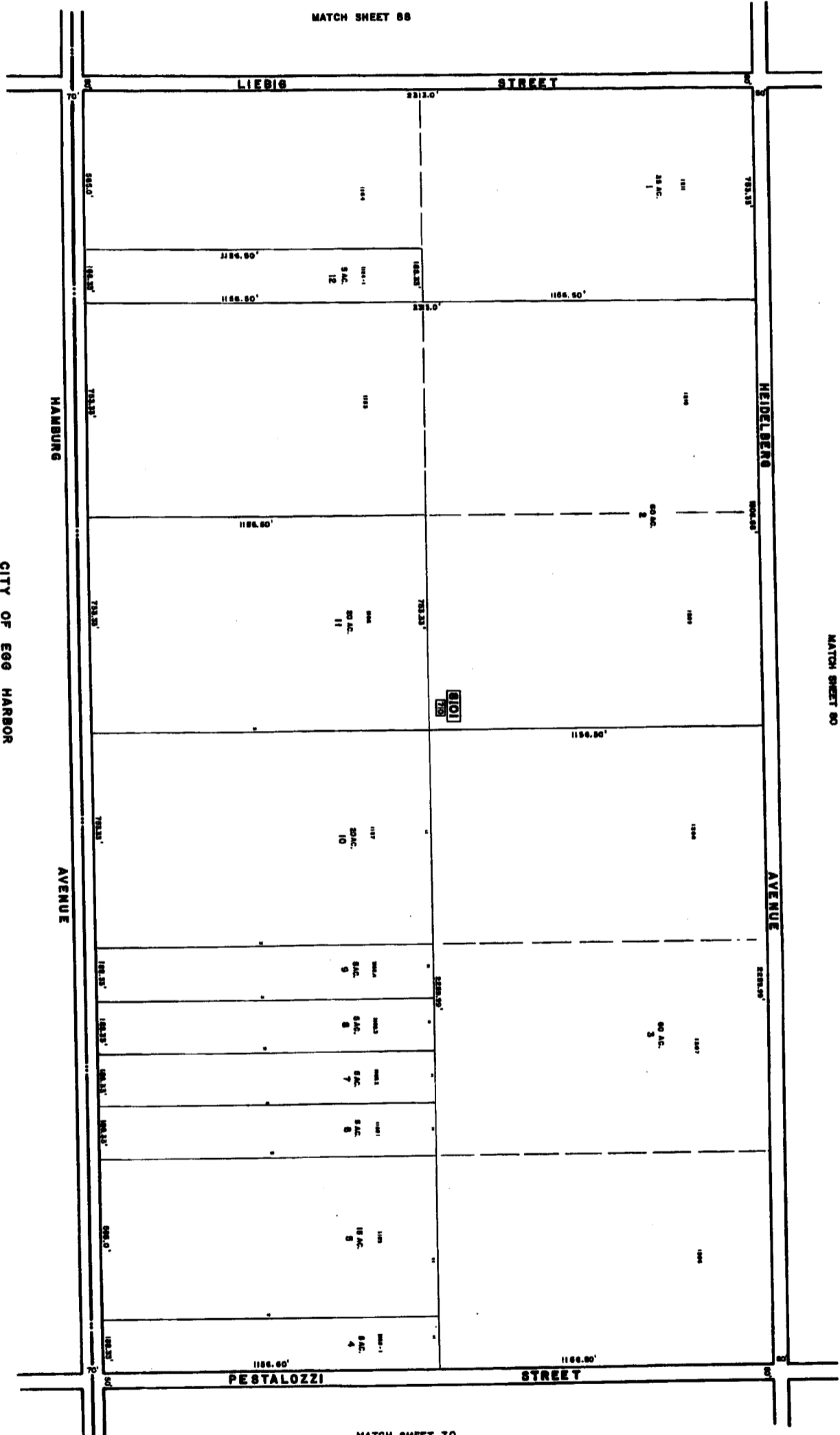



MATCH SHEET 79

MATCH SHEET 83

STATE OF NEW JERSEY  
 DEPARTMENT OF TREASURY  
 COUNTY OF ATLANTIC  
 TOWNSHIP OF MULLICA  
 TAX MAP  
 SCALE: 1" = 200'  
 DATE: NOV. 1983  
 PROFESSIONAL ENGINEER & LAND SURVEYOR  
 CURIS S. REISMAN  
 NEW JERSEY LICENSE NO. 17119  
 555 WHITE HORSE AVE.  
 HANOVER, NEW JERSEY 07930  
 REVISED 10/17/83





MATCH SHEET 69

HEIDELBERG AVENUE

AVENUE

LIEBIG STREET

PESTALOZZI STREET

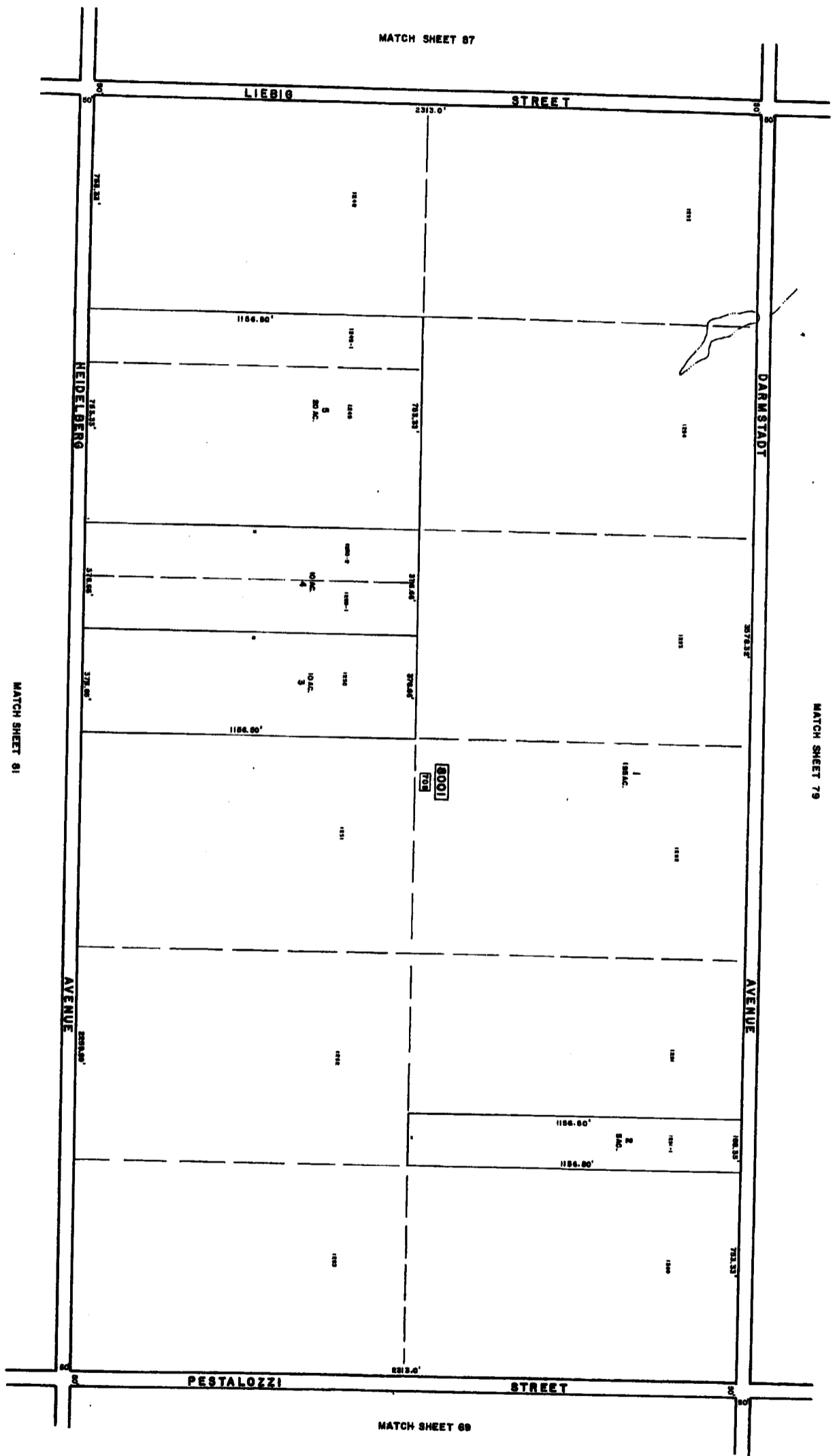
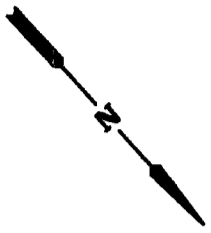
HAMBURG AVENUE

CITY OF EGG HARBOR

MATCH SHEET 70

RESIDENTS OF THE CITY OF EGG HARBOR  
 ARE REQUIRED TO FILE AN AFFIDAVIT OF TAX STATUS  
 WITH THE CITY CLERK'S OFFICE BY THE  
 DEADLINE DATE OF NOVEMBER 15, 1983.  
 IF YOU ARE A NEW RESIDENT OF THE CITY OF EGG HARBOR,  
 YOU MUST FILE AN AFFIDAVIT OF TAX STATUS WITHIN  
 30 DAYS OF YOUR MOVE INTO THE CITY OF EGG HARBOR.  
 IF YOU ARE A CURRENT RESIDENT OF THE CITY OF EGG HARBOR,  
 YOU MUST FILE AN AFFIDAVIT OF TAX STATUS  
 WITHIN 30 DAYS OF ANY CHANGE IN YOUR  
 RESIDENCE OR STATUS.  
 IF YOU DO NOT FILE AN AFFIDAVIT OF TAX STATUS  
 WITHIN THE SPECIFIED DEADLINE, YOU WILL BE  
 CONSIDERED TO BE A RESIDENT OF THE CITY OF EGG HARBOR  
 AND WILL BE SUBJECT TO THE CITY'S TAXATION.  
 FOR MORE INFORMATION, CONTACT THE CITY CLERK'S OFFICE  
 AT 1000 HAMBURG AVENUE, EGG HARBOR, NJ 08023.  
 TEL: 609-981-1111 FAX: 609-981-1112

**TAX MAP**  
 TOWNSHIP OF MULLICA  
 ATLANTIC COUNTY, NEW JERSEY  
 SCALE: 1"=200' DATE: NOV. 1983  
 CHIEF ENGINEER: [Signature]  
 PROFESSIONAL ENGINEER NO. 7119  
 CIVIL ENGINEER  
 DATE: NOV. 1983



THE TOWNSHIP OF MULLICA  
 OFFICE OF THE TOWNSHIP ENGINEER  
 100 WEST 14th STREET  
 PHILADELPHIA, PA. 19102  
 DATE: NOV. 1983  
 SCALE: AS SHOWN  
 PROFESSIONAL ENGINEER & LAND SURVEYOR  
 NEW JERSEY LICENSE NO. 17118  
 JOHN W. BROWN, P.E.

**TAX MAP**  
**TOWNSHIP OF MULLICA**  
 ATLANTIC COUNTY, NEW JERSEY  
 SCALE: 1" = 200' DATE: NOV. 1983  
 JOHN W. BROWN, P.E.  
 PROFESSIONAL ENGINEER & LAND SURVEYOR  
 NEW JERSEY LICENSE NO. 17118  
 PHILADELPHIA, PA. 19102

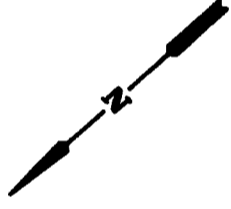
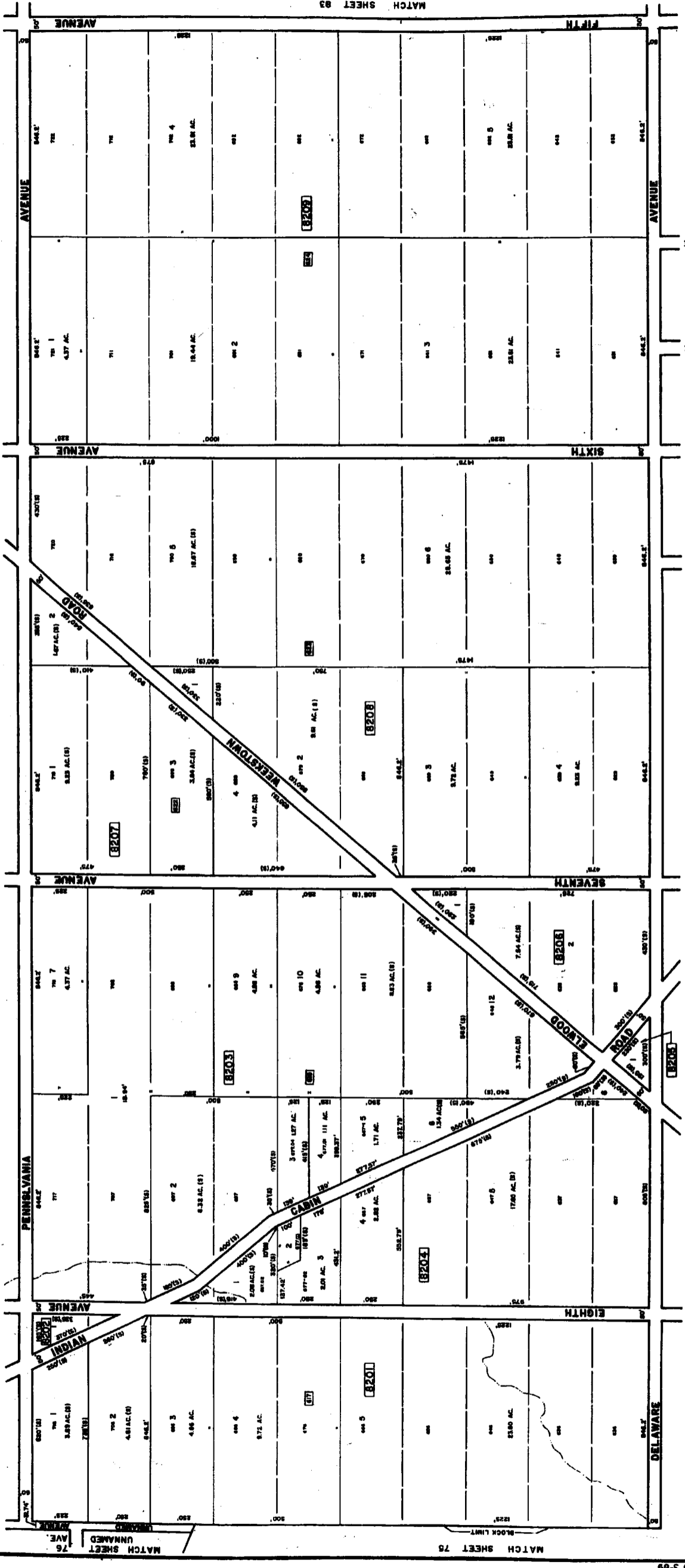
439

80

**TAX MAP**  
 TOWNSHIP OF MULLICA  
 ATLANTIC COUNTY, NEW JERSEY  
 SCALE 1" = 200' DATE: NOV. 1983

CHRIS R. FROMMANN  
 PROFESSIONAL ENGINEER & LAND SURVEYOR  
 NEW JERSEY LICENSE NO. 17119  
 100 W. 10TH ST. NJ 08054

FOR THE TOWNSHIP OF MULLICA  
 QUALITY CHECKED BY  
 DATE: 11/15/83  
 PEALS  
 100 W. 10TH ST. NJ 08054




MATCH SHEET 71

MATCH SHEET 84

MATCH SHEET 76

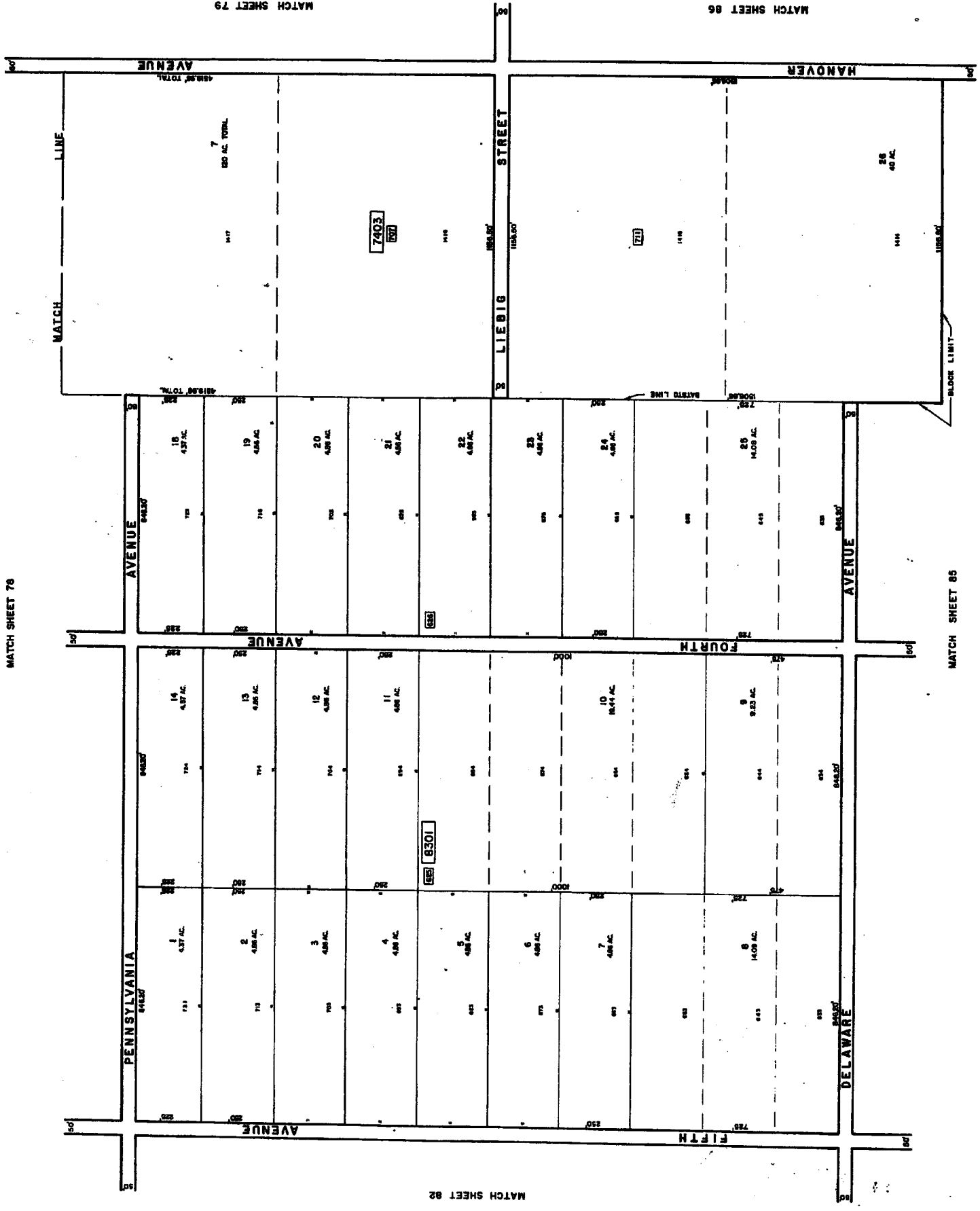
MATCH SHEET 75

83  
442



**TAX MAP**  
TOWNSHIP OF MULLICA  
ATLANTIC COUNTY, NEW JERSEY  
SCALE: 1" = 200' DATE: NOV. 1983  
CHRIS R. ROEMER  
PROFESSIONAL ENGINEER & LAND SURVEYOR  
NEW JERSEY LICENSE NO. 17119  
NO. 2000 STATE ST. 2ND FLOOR  
MANTUA, NJ 08051

FOR THE COUNTY CLERK OF ATLANTIC COUNTY  
BY: *Chris R. Roemer* P.E.  
NOV 14 1983  
PROFESSIONAL ENGINEER & LAND SURVEYOR  
NEW JERSEY LICENSE NO. 17119  
NO. 2000 STATE ST. 2ND FLOOR  
MANTUA, NJ 08051



MATCH SHEET 76

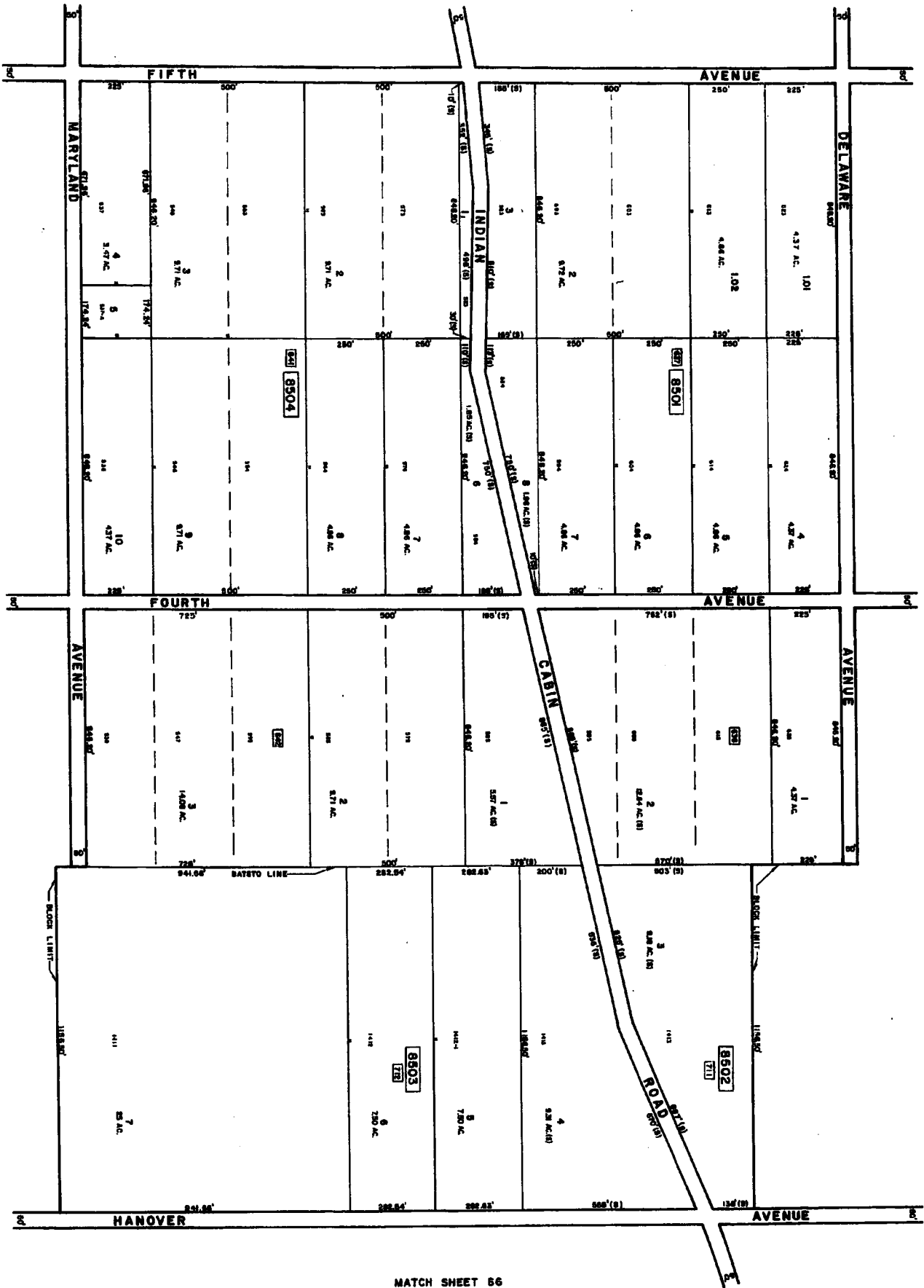
MATCH SHEET 79

MATCH SHEET 86

MATCH SHEET 82

MATCH SHEET 85

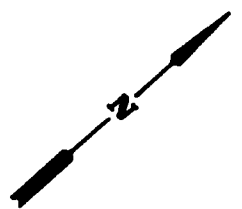
MATCH SHEET 84



MATCH SHEET 83

MATCH SHEET 92

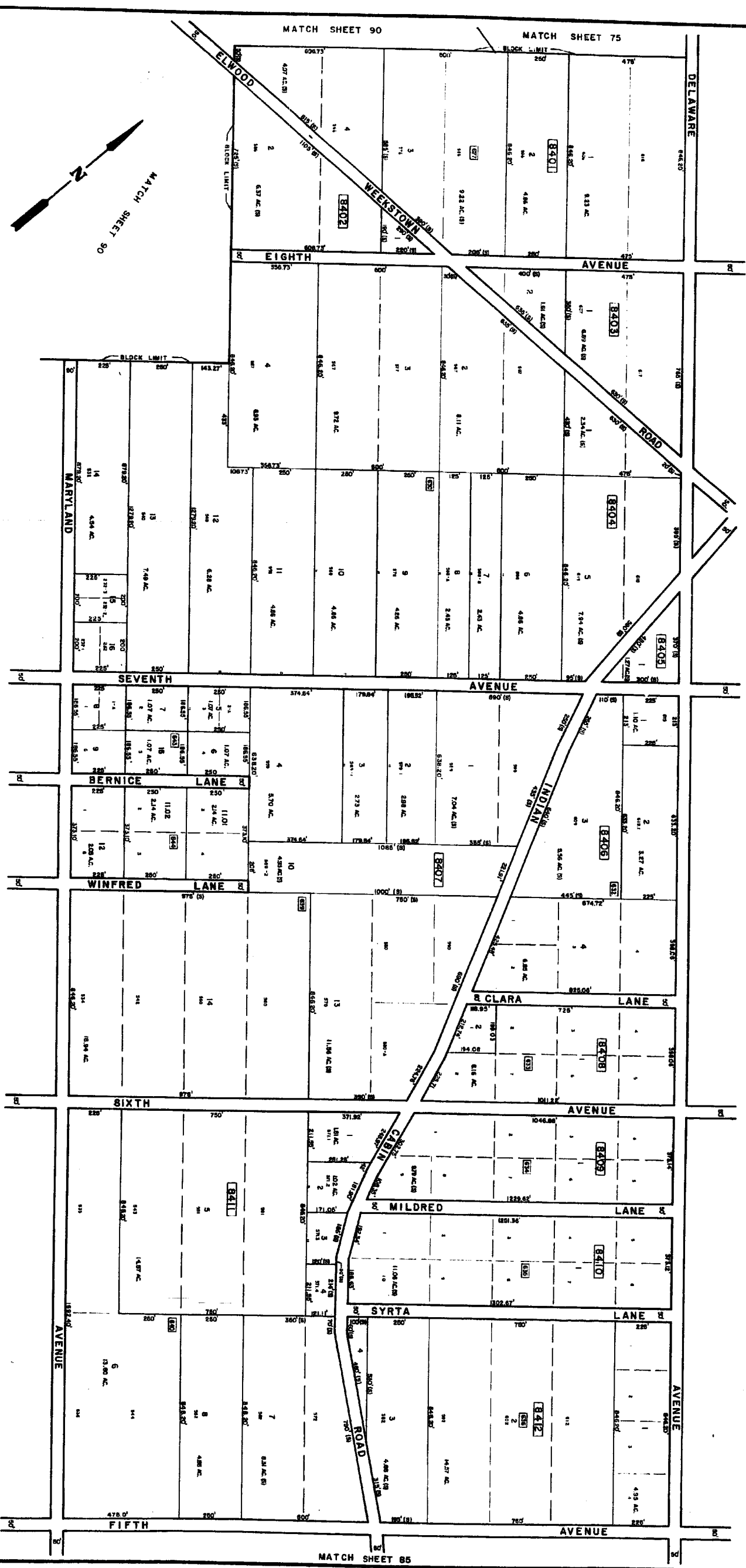
MATCH SHEET 86



85  
444

COUNTY OF MULLICA  
 TOWNSHIP OF MULLICA  
 TAX MAP  
 ATLANTIC COUNTY, NEW JERSEY  
 SCALE: 1" = 200' DATE: NOV. 1993  
 CHAS. R. REIMANN  
 PROFESSIONAL ENGINEER & LAND SURVEYOR  
 NEW JERSEY LICENSE NO. 17,719  
 500 WHITE HORSE ROAD  
 HANOVER, NJ 07930

TAX MAP  
 TOWNSHIP OF MULLICA  
 ATLANTIC COUNTY, NEW JERSEY  
 SCALE: 1" = 200' DATE: NOV. 1993  
 CHAS. R. REIMANN  
 PROFESSIONAL ENGINEER & LAND SURVEYOR  
 NEW JERSEY LICENSE NO. 17,719  
 500 WHITE HORSE ROAD  
 HANOVER, NJ 07930



MATCH SHEET 82

MATCH SHEET 91

MATCH SHEET 85

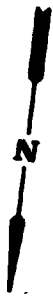
84

CHAS. R. NEWMAN  
PROFESSIONAL ENGINEER & LAND SURVEYOR  
NEW JERSEY LICENSE NO. 17119  
140 WHITE HORSE AVENUE  
MORRISTOWN, N.J. 07956  
OFFICE: 908-583-1111  
FAX: 908-583-1112  
DATE: NOV. 1993  
SCALE: 1" = 200'

**TAX MAP**  
TOWNSHIP OF MULLICA  
ATLANTIC COUNTY, NEW JERSEY  
DATE: NOV. 1993  
SCALE: 1" = 200'

443

89  
448

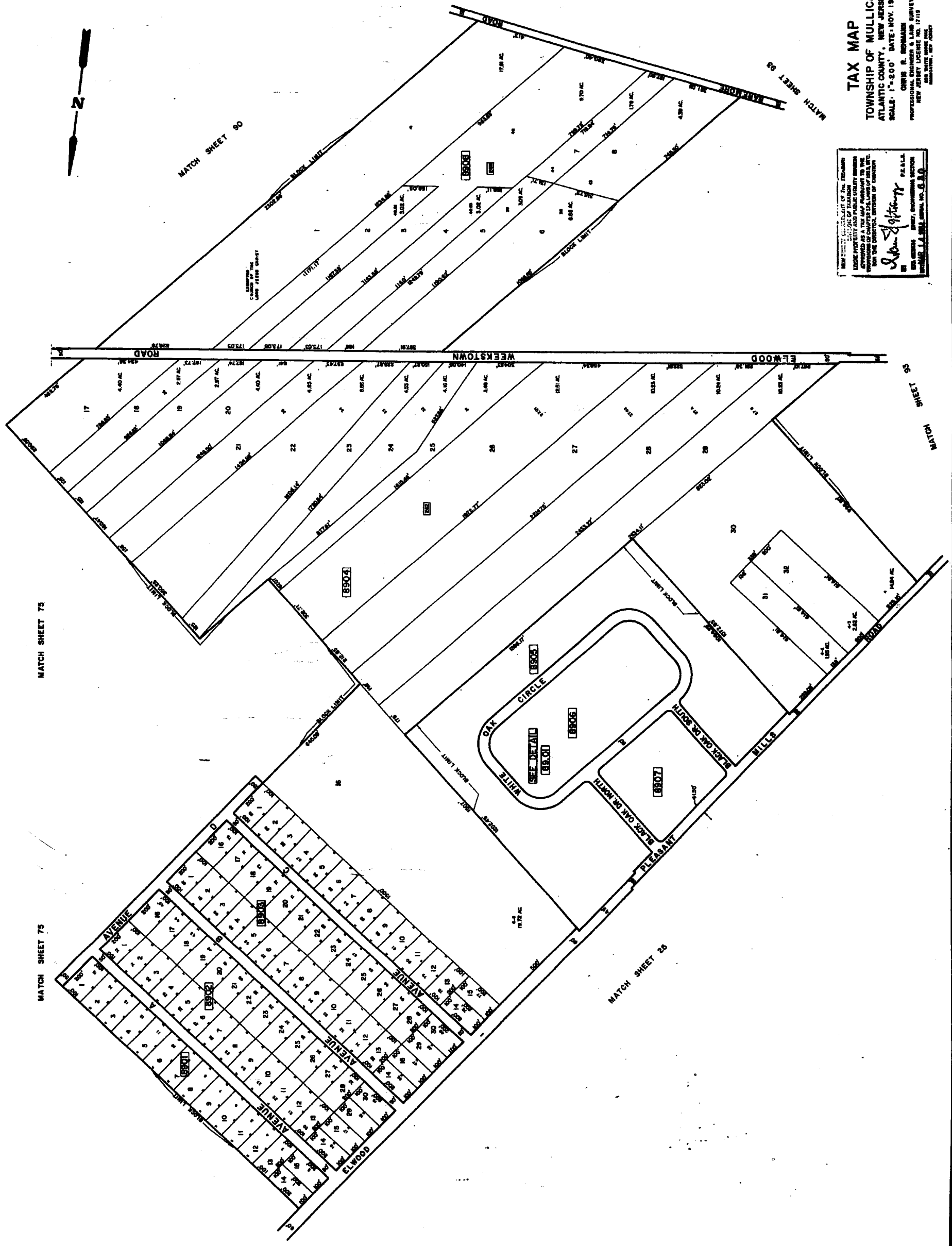


**TAX MAP**  
**TOWNSHIP OF MULLICA**  
**ATLANTIC COUNTY, NEW JERSEY**  
**SCALE: 1"=200'** DATE: NOV. 1983

CHRIS R. DEWANEY  
 PROFESSIONAL SURVEYOR  
 NEW JERSEY LICENSE NO. 17119  
 604 WHITE HORSE RD.  
 HANOVER, N.J. 07930

STATE OF NEW JERSEY  
 DEPARTMENT OF TREASURY  
 DIVISION OF TAXATION  
 APPROVED AS A TRUE AND CORRECT COPY  
 OF THE ORIGINAL RECORD AS FILED  
 WITH THE CLERK OF THE COUNTY OF  
 ATLANTIC COUNTY, NEW JERSEY

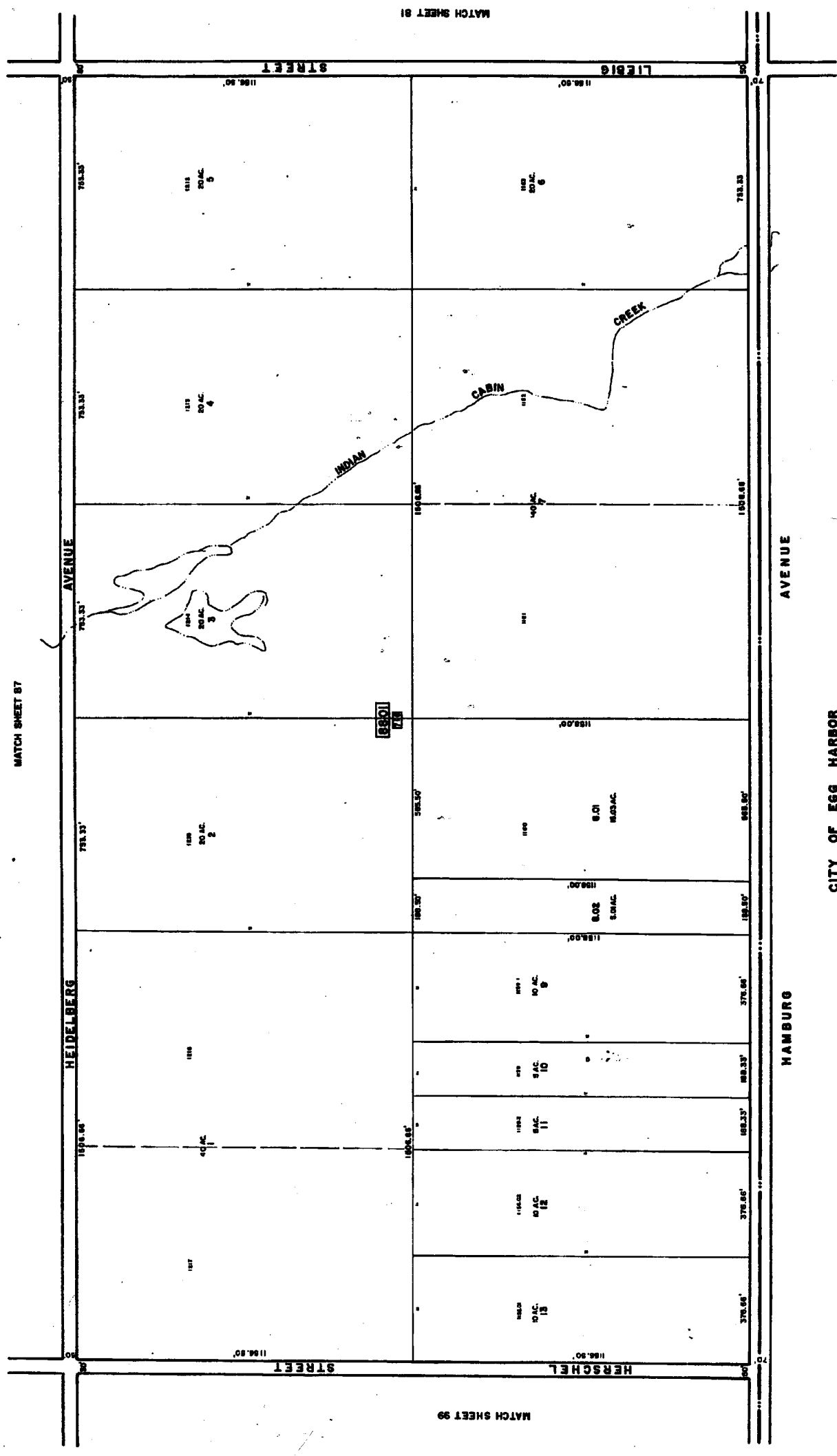
*Chris R. Dewaney*  
 11/83  
 604 WHITE HORSE RD.  
 HANOVER, N.J. 07930



**TAX MAP**  
 TOWNSHIP OF MULLICA  
 ATLANTIC COUNTY, NEW JERSEY  
 SCALE: 1" = 200' DATE: NOV. 1985  
 CHRIS E. REINHARDT  
 PROFESSIONAL ENGINEER & LAND SURVEYOR  
 NEW JERSEY LICENSE NO. 17115  
 100 MARKET STREET, NEWARK, N.J. 07102

THIS MAP IS A REPRODUCTION OF THE ORIGINAL SURVEY MAP OF THE TOWNSHIP OF MULLICA, ATLANTIC COUNTY, NEW JERSEY, AS APPROVED BY THE BOARD OF TAXATION AND THE SUPERVISOR OF TAXATION FOR THE MUNICIPAL DIVISION OF HANSON.

*Chris E. Reinhardt*  
 PE, L.S.  
 100 MARKET STREET, NEWARK, N.J. 07102  
 TEL: 973-524-1100

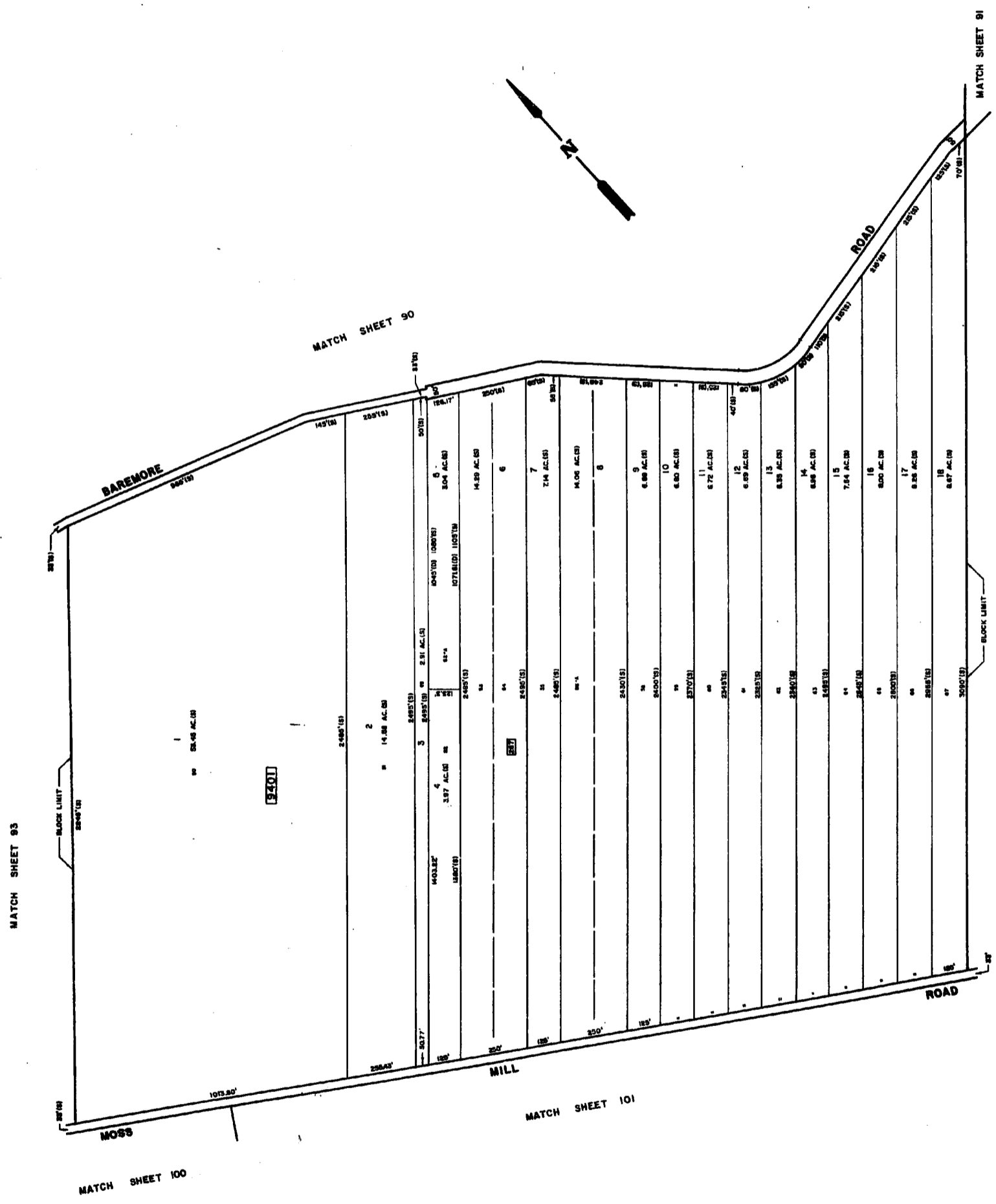





94  
454

**TAX MAP**  
TOWNSHIP OF MULLICA  
ATLANTIC COUNTY, NEW JERSEY  
SCALE: 1" = 200' DATE: NOV. 1983  
CHRIS B. BRUNNMAN  
PROFESSIONAL ENGINEER & LAND SURVEYOR  
NEW JERSEY LICENSE NO. 17119  
400 WHITE MARSH PINE  
MUMFORD, NEW JERSEY

REPLACES THE TAX MAP OF THE TOWNSHIP OF MULLICA, ATLANTIC COUNTY, NEW JERSEY, DATED 1982. THIS MAP IS A SUPPLEMENT TO THE TAX MAP OF THE TOWNSHIP OF MULLICA, ATLANTIC COUNTY, NEW JERSEY, DATED 1982, FOR THE UNINCORPORATED PORTION OF THE TOWNSHIP.  
*Chris B. Brunmann*  
P.E. & L.S.  
ENC. 454548 CHB, ENCLOSURE SECTION  
DATE: 11-1-83



MATCH SHEET 95

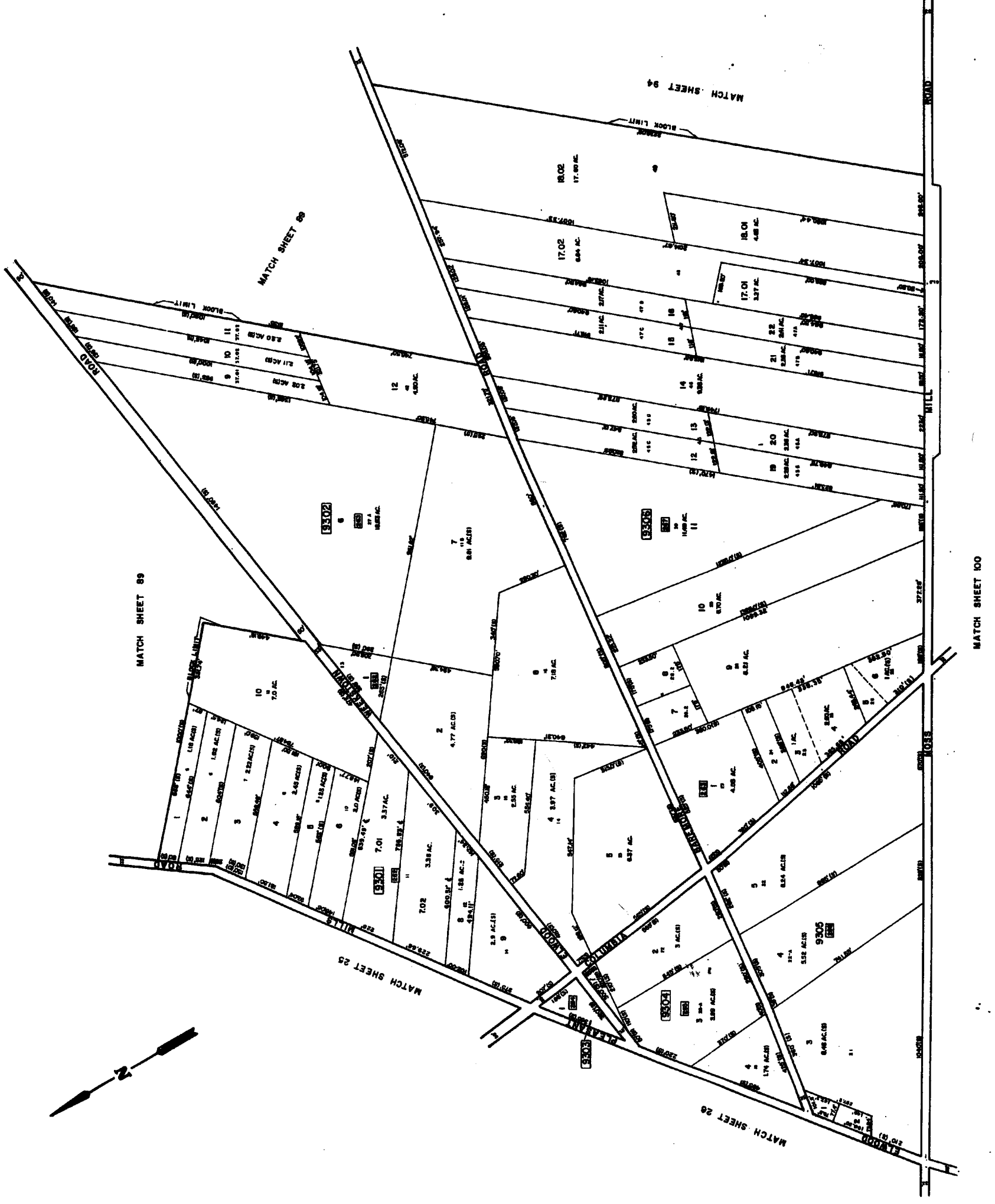
MATCH SHEET 93

MATCH SHEET 90

MATCH SHEET 91

MATCH SHEET 100

MATCH SHEET 101




NOT TO SCALE  
 THIS MAP IS THE PROPERTY OF THE TOWNSHIP OF MULLICA, NEW JERSEY. IT IS TO BE USED FOR TAXING PURPOSES ONLY. ANY REPRODUCTION OR ALTERATION OF THIS MAP WITHOUT THE WRITTEN PERMISSION OF THE TOWNSHIP ENGINEER IS PROHIBITED.  
 DATE: 11/15/88  
 BY: [Signature]  
 T.E.S. & S. ENGINEERS, P.L.L.C.  
 1000 ROUTE 100, SUITE 100  
 MULLICA, NEW JERSEY 07034

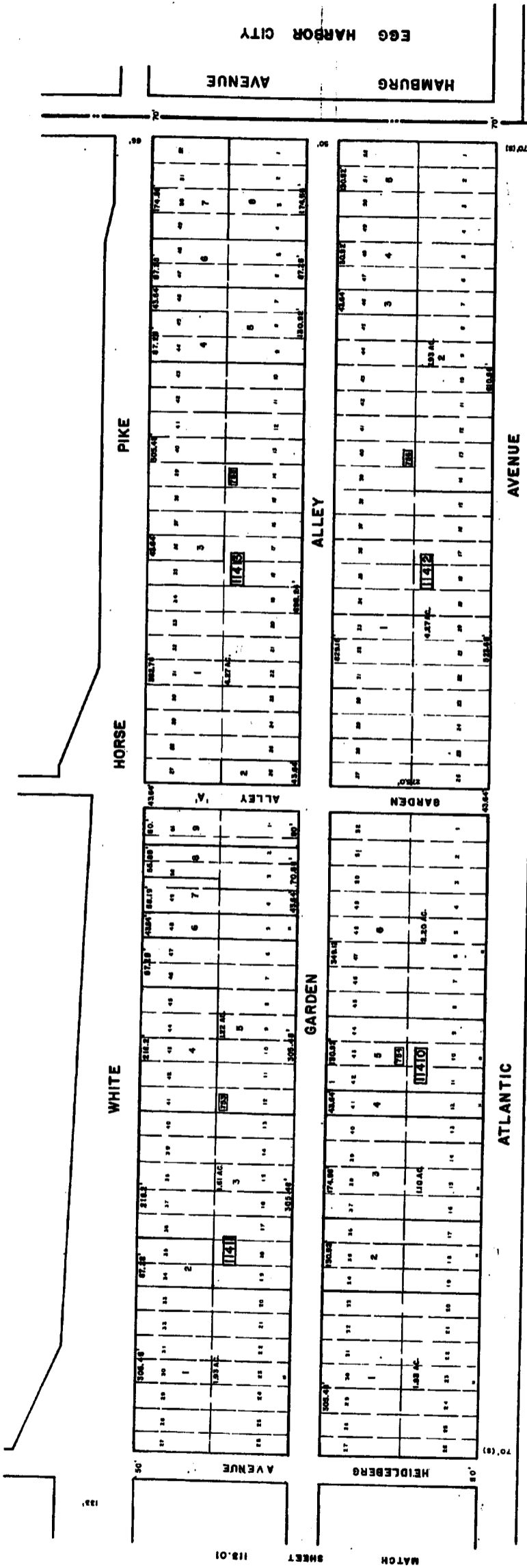
**TAX MAP**  
 TOWNSHIP OF MULLICA  
 ATLANTIC COUNTY, NEW JERSEY  
 SCALE: 1"=200' DATE: NOV. 1988  
 CHRIS R. WENMANN  
 PROFESSIONAL ENGINEER & LAND SURVEYOR  
 NEW JERSEY LICENSE NO. 17118  
 453



114.01



MATCH SHEET 107



MATCH SHEET 113.01

THIS MAP IS A PRELIMINARY  
 MAP OF THE TOWNSHIP  
 OF MULLICA AND IS NOT TO BE  
 USED AS A BASIS FOR ANY  
 PROCEEDINGS IN COURT OR  
 FOR THE PURPOSES OF THE  
 TAX MAP ACT, CHAPTER 127  
 OF THE STATUTES OF NEW JERSEY.

*John S. ...*

JOHN S. ...  
 CIVIL ENGINEER  
 100 WEST WASHINGTON  
 PHILADELPHIA, PA. 19103

**TAX MAP**  
 TOWNSHIP OF MULLICA  
 ATLANTIC COUNTY, NEW JERSEY  
 SCALE: 1" = 100' DATE: NOV. 1983

CHAS. R. ...  
 PROFESSIONAL SURVEYOR  
 NEW JERSEY LICENSE NO. 17119  
 100 WEST WASHINGTON  
 PHILADELPHIA, PA. 19103

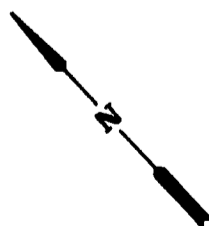
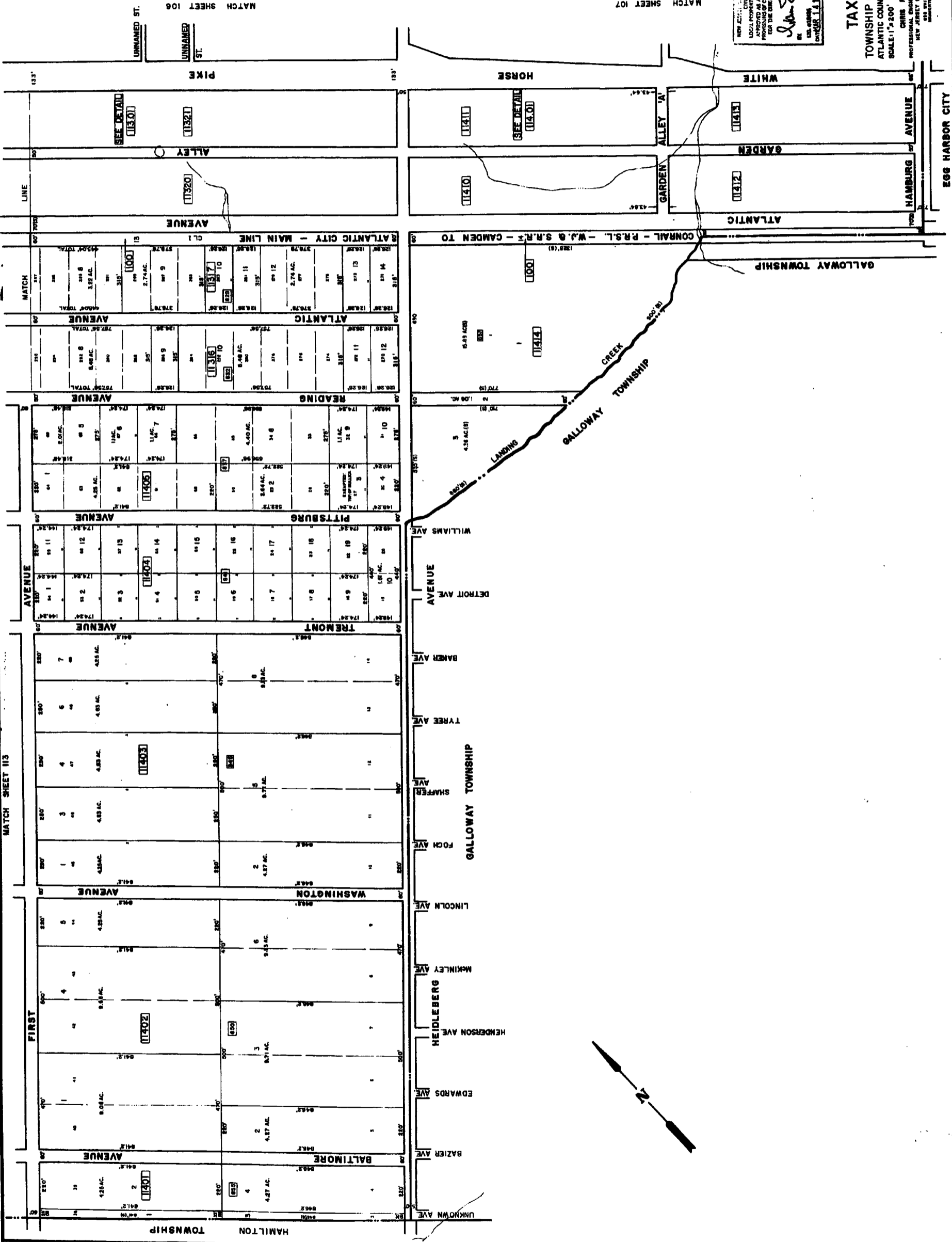
479

1983 No. 12-87

NEW JERSEY DEPARTMENT OF THE TREASURY  
DIVISION OF TAXATION  
LOCAL PROPERTY TAXATION  
APPROVED AS A TAX MAP PURSUANT TO THE  
PROVISIONS OF CHAPTER 178, LAWS OF 1984, BY  
THE DIRECTOR, DIVISION OF TAXATION

*Chris R. Reinmann*  
CHRIS R. REINMANN, P.E., S.L.S.  
LAND SURVEYOR  
NEW JERSEY LICENSE NO. 17115  
DATE: 11/15/85

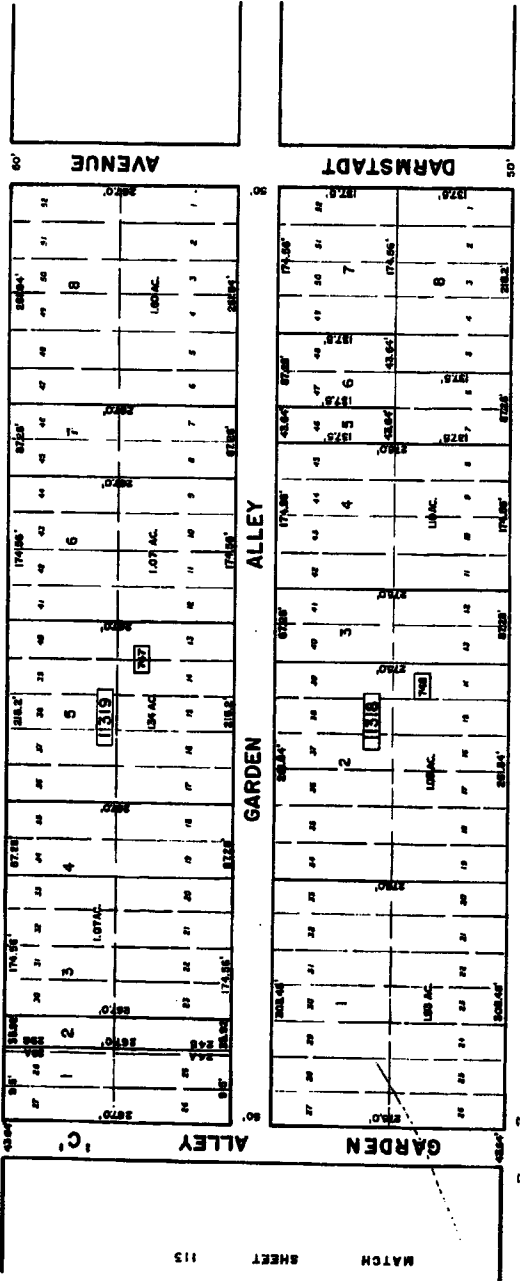
**TAX MAP**  
TOWNSHIP OF MULLICA  
ATLANTIC COUNTY, NEW JERSEY  
SCALE: 1" = 200' DATE: NOV. 1985



113.01

MATCH SHEET 105

WHITE HORSE PIKE

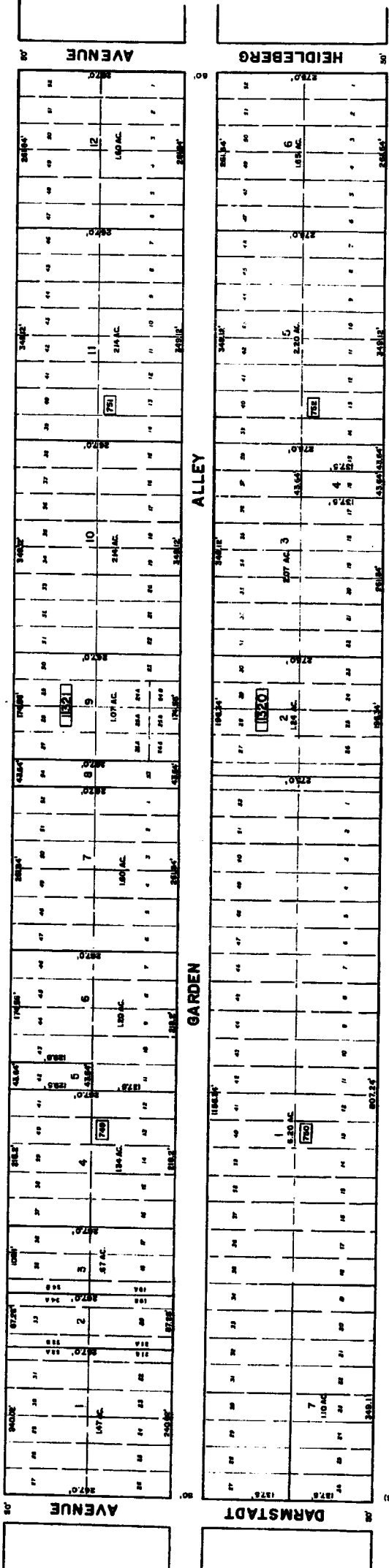


ATLANTIC AVENUE

MATCH SHEET 113

MATCH SHEET 108

WHITE HORSE PIKE



ATLANTIC AVENUE

MATCH SHEET 113

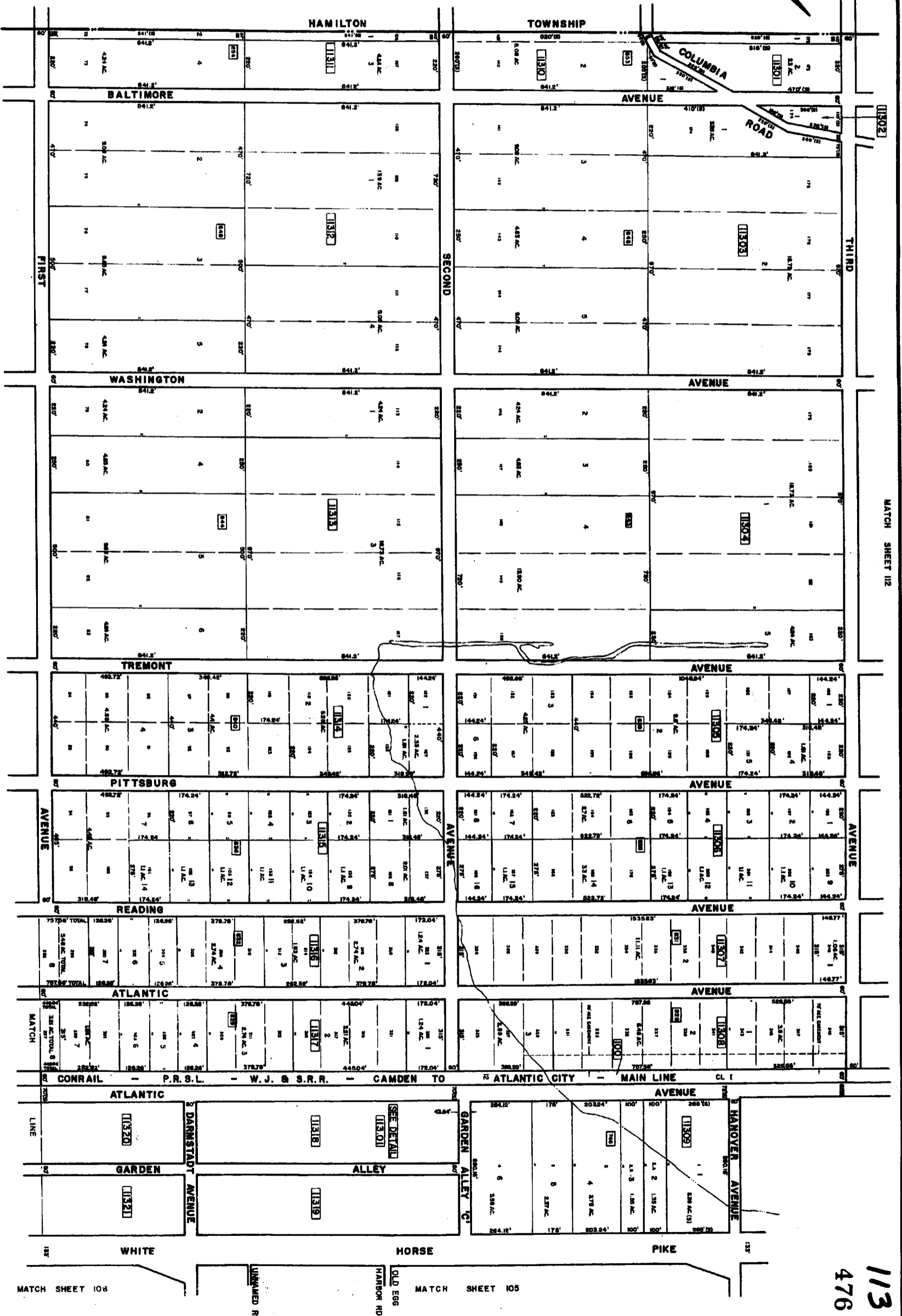
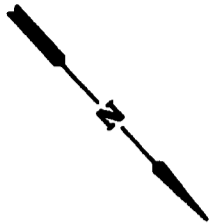
NEW JERSEY DEPARTMENT OF TREASURY  
 DIVISION OF TAXATION  
 LOCAL PROPERTY AND PUBLIC UTILITY TAXES  
 MAP NO. 113-01  
 FOR THE DISTRICT OF MULLICA  
 TOWNSHIP OF MULLICA  
 COUNTY OF ATLANTIC  
 DATE: NOV. 1993  
 SCALE: 1" = 100'

*Chris R. Neumann*  
 PROFESSIONAL ENGINEER & LAND SURVEYOR  
 NEW JERSEY LICENSE NO. 17119  
 680 WHITE MARSH PINE  
 HANOVER, NEW JERSEY

PE & LL  
 INCORPORATED  
 DIVISION OF TAXATION  
 MAP NO. 113-01  
 SERIAL NO. 830

TAX MAP  
 TOWNSHIP OF MULLICA  
 ATLANTIC COUNTY, NEW JERSEY  
 SCALE: 1" = 100' DATE: NOV. 1993  
 CHRIS R. NEUMANN  
 PROFESSIONAL ENGINEER & LAND SURVEYOR  
 NEW JERSEY LICENSE NO. 17119  
 680 WHITE MARSH PINE  
 HANOVER, NEW JERSEY

477



MATCH SHEET 114

MATCH SHEET 112

MATCH SHEET 108

MATCH SHEET 105

113  
476


NEW SPLIT LOT SYSTEM OF THE TOWNSHIP  
LOCAL PROPERTY AND PUBLIC UTILITY MAPS  
APPROVED AS A PUBLIC UTILITY MAP TO THE  
TOWNSHIP OF MULLICA, NEW JERSEY  
FOR THE DISTRICT OF MULLICA

*John J. Hoffman*  
TOWNSHIP CLERK

DATE: 11/15/90

**TAX MAP**  
TOWNSHIP OF MULLICA  
ATLANTIC COUNTY, NEW JERSEY  
SCALE: 1"=200' DATE: NOV. 1983

CHRIS R. BISHMAN  
REGISTERED SURVEYOR & LAND SURVEYOR  
NEW JERSEY LICENSE NO. 17118  
465 SOUTH BROAD ST.  
MANTON, NJ 08051



MATCH SHEET 113

MATCH SHEET 114

I, *Charles R. Resmann*, State of New Jersey Licensed Professional Engineer, License No. 17118, do hereby certify that the above is a true and correct copy of the original map as filed in my office.

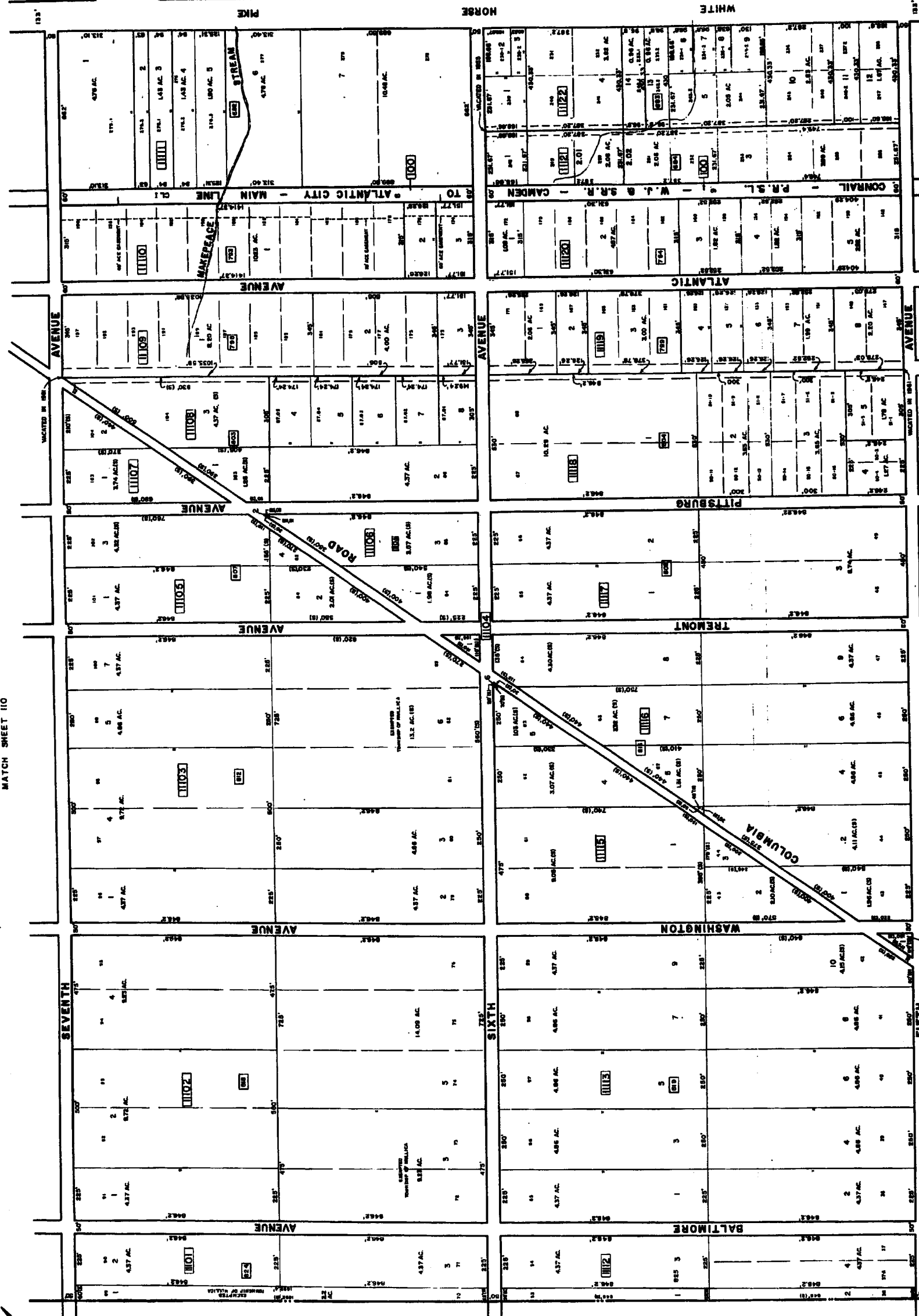
**TAX MAP**  
 TOWNSHIP OF MULLICA  
 ATLANTIC COUNTY, NEW JERSEY  
 SCALE: 1" = 200' DATE: NOV 1993  
 CHAS. R. RESMANN  
 PROFESSIONAL ENGINEER & LAND SURVEYOR  
 NEW JERSEY LICENSE NO. 17118  
 100 WHITE HORSE PIKE  
 SUITE 100  
 MULLICA, NJ 07033

MATCH SHEET 104



**TAX MAP**  
 TOWNSHIP OF MULLICA  
 ATLANTIC COUNTY, NEW JERSEY  
 SCALE: 1" = 200' DATE: NOV. 1993  
 CHRIS R. WEINMANN  
 PROFESSIONAL ENGINEER & LAND SURVEYOR  
 NEW JERSEY LICENSE NO. 17110  
 10/19/93

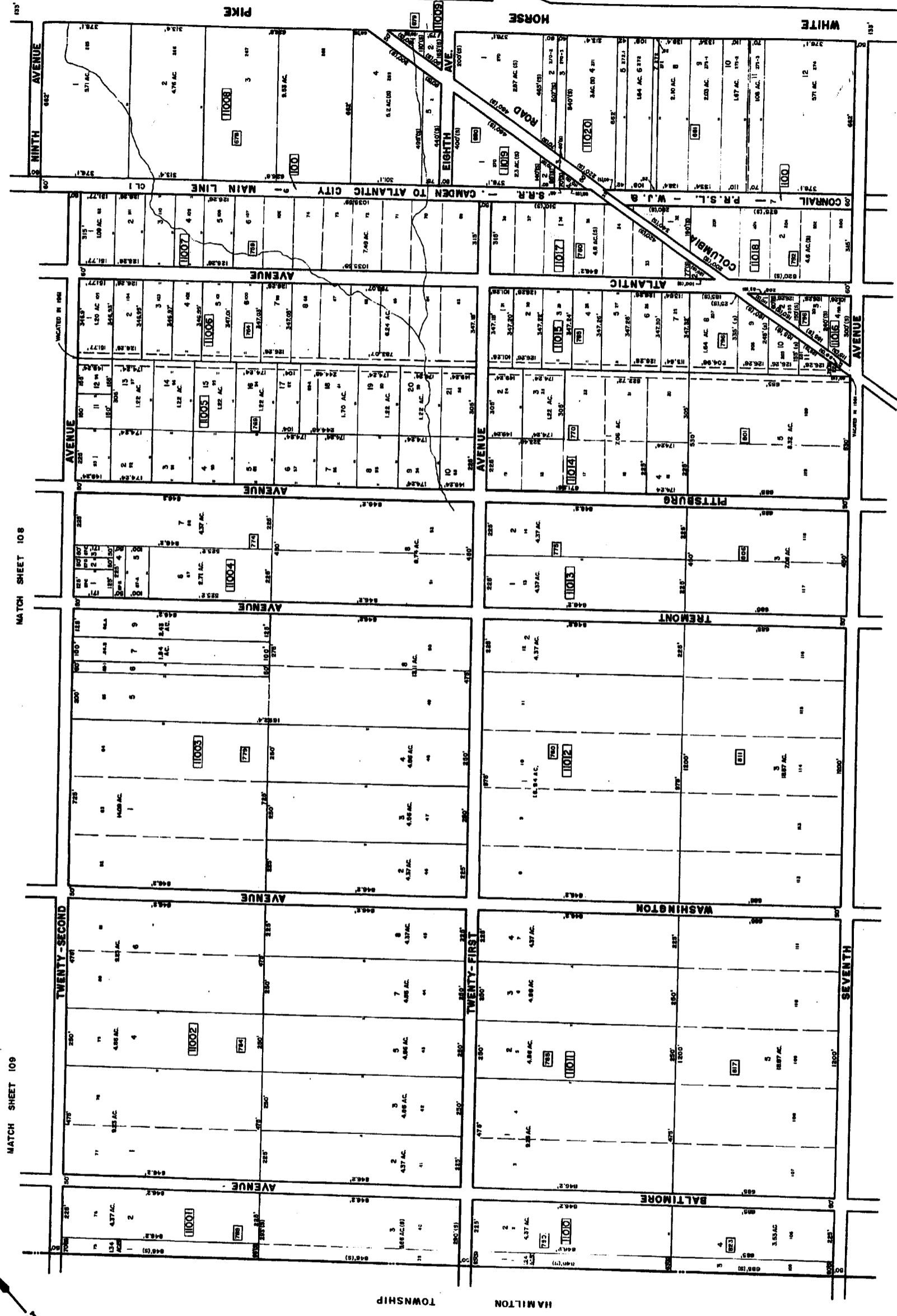
DEPARTMENT OF THE TREASURY  
 COUNTY OF ATLANTIC  
 TOWNSHIP OF MULLICA  
 FOR THE COUNTY CLERK OF ATLANTIC COUNTY  
 [Signature]  
 10/19/93



MATCH SHEET 110

MATCH SHEET 112

TOWNSHIP HAMILTON




MATCH SHEET 108

MATCH SHEET 109

MATCH SHEET 111

**TAX MAP**  
 TOWNSHIP OF MULLICA  
 ATLANTIC COUNTY, NEW JERSEY  
 SCALE: 1" = 200' DATE: NOV. 1983  
 PROFESSIONAL ENGINEER & LAND SURVEYOR  
 CHRIS R. NEWMAN  
 NEW JERSEY LICENSE NO. 17115  
 HANOVER, NEW JERSEY  
 REVISED 10/17/83

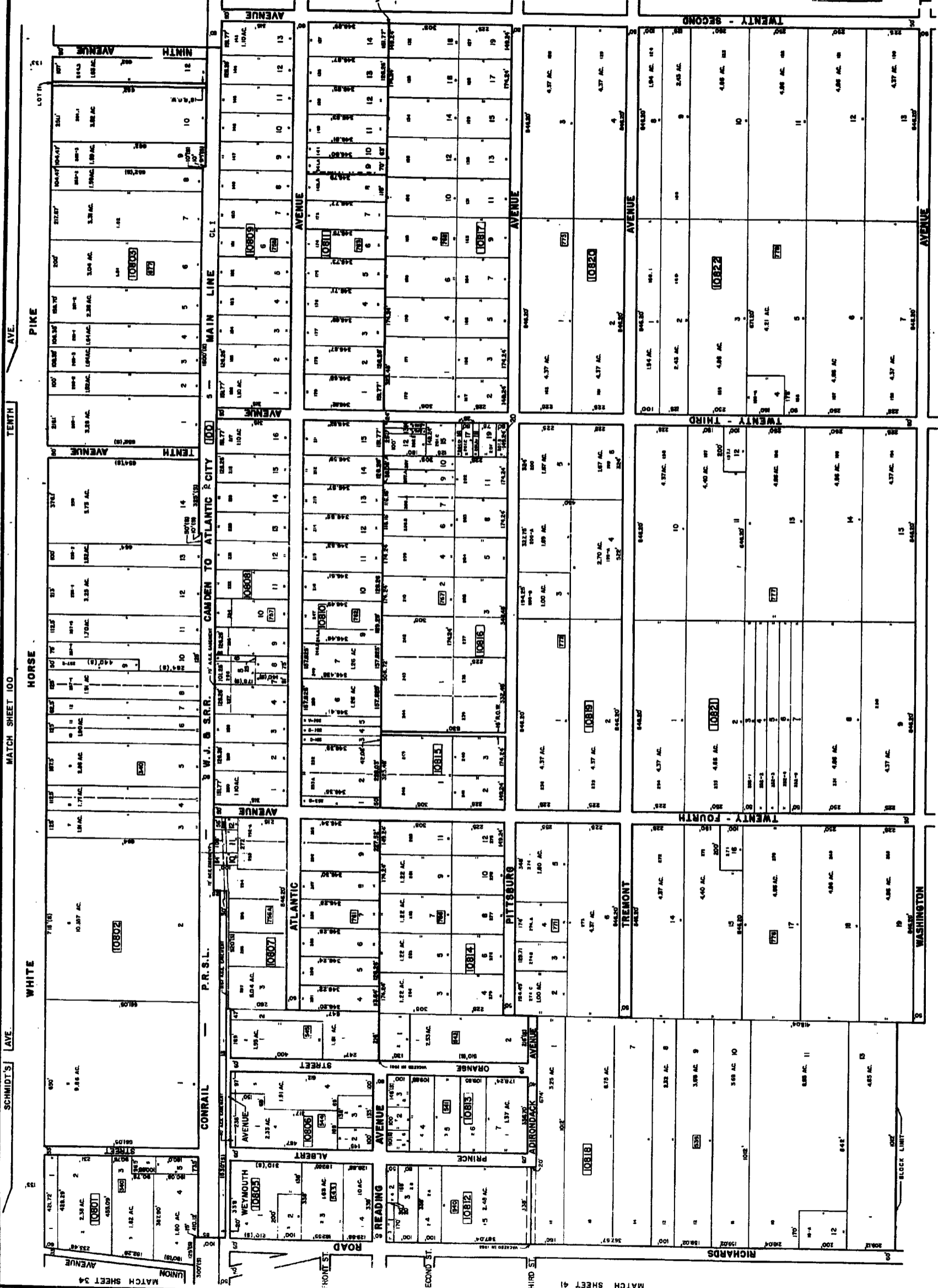
STATE OF THE TREASURY  
 DEPARTMENT OF REVENUE  
 COUNTY OF ATLANTIC  
 FOR THE DISTRICT OF MULLICA  
 COUNTY OF ATLANTIC, NEW JERSEY  
 BY: *Chris R. Newman* P.E., L.S.  
 L.S. 17115  
 CHEF, ENGINEERING SECTION  
 DIVISION OF REVENUE  
 HANOVER, N.J. 07930



I HEREBY CERTIFY THAT THE INFORMATION CONTAINED HEREIN IS TRUE AND CORRECT TO THE BEST OF MY KNOWLEDGE AND BELIEF.  
 DATE: 11/15/93  
 SIGNATURE: *[Signature]*  
 TITLE: TAX MAP PREPARER

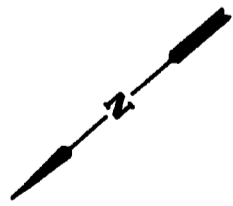
TAX MAP

TOWNSHIP OF MULLICA  
 ATLANTIC COUNTY, NEW JERSEY  
 SCALE: 1"=200'  
 DATE: NOV. 1993  
 CAROL R. ROEMER  
 PROFESSIONAL ENGINEER & LAND SURVEYOR  
 NEW JERSEY LICENSE NO. 17119

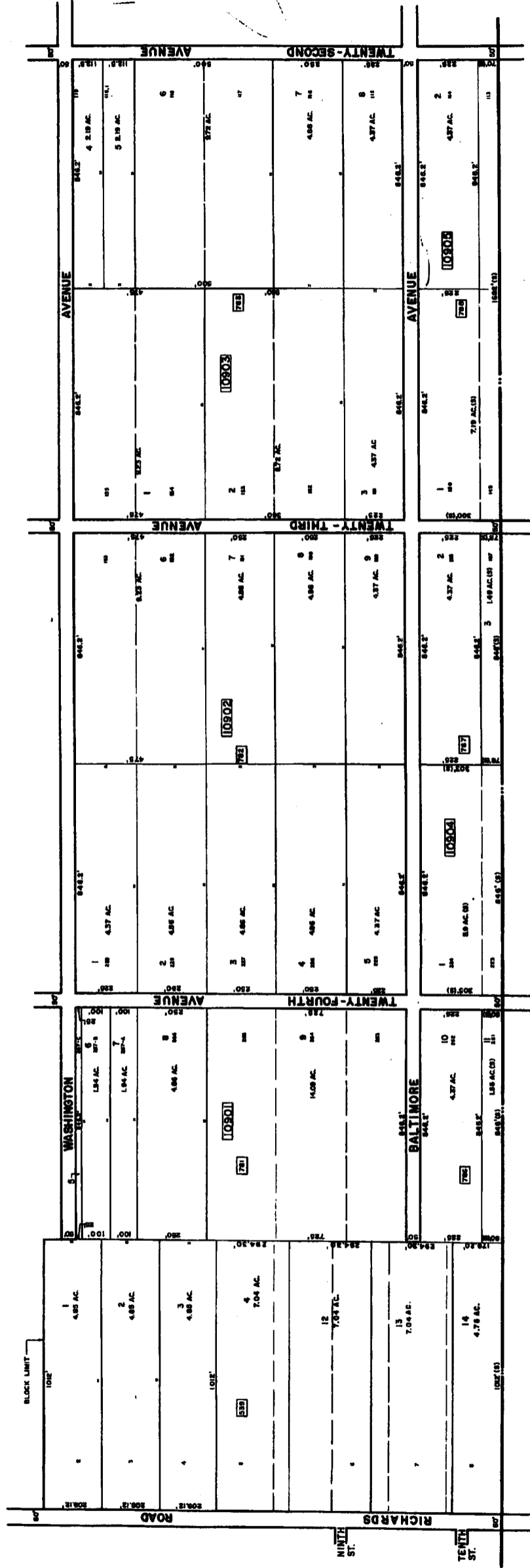


REVISED TO FEB. 1994 BY R.V.  
 REVISED TO FEB. 1993 BY R.V. - W/O 8-92  
 REVISED TO JULY 1991 BY R.V. - W/O 22-88, W/O 8-88

109  
472



MATCH SHEET 108



MATCH SHEET 41

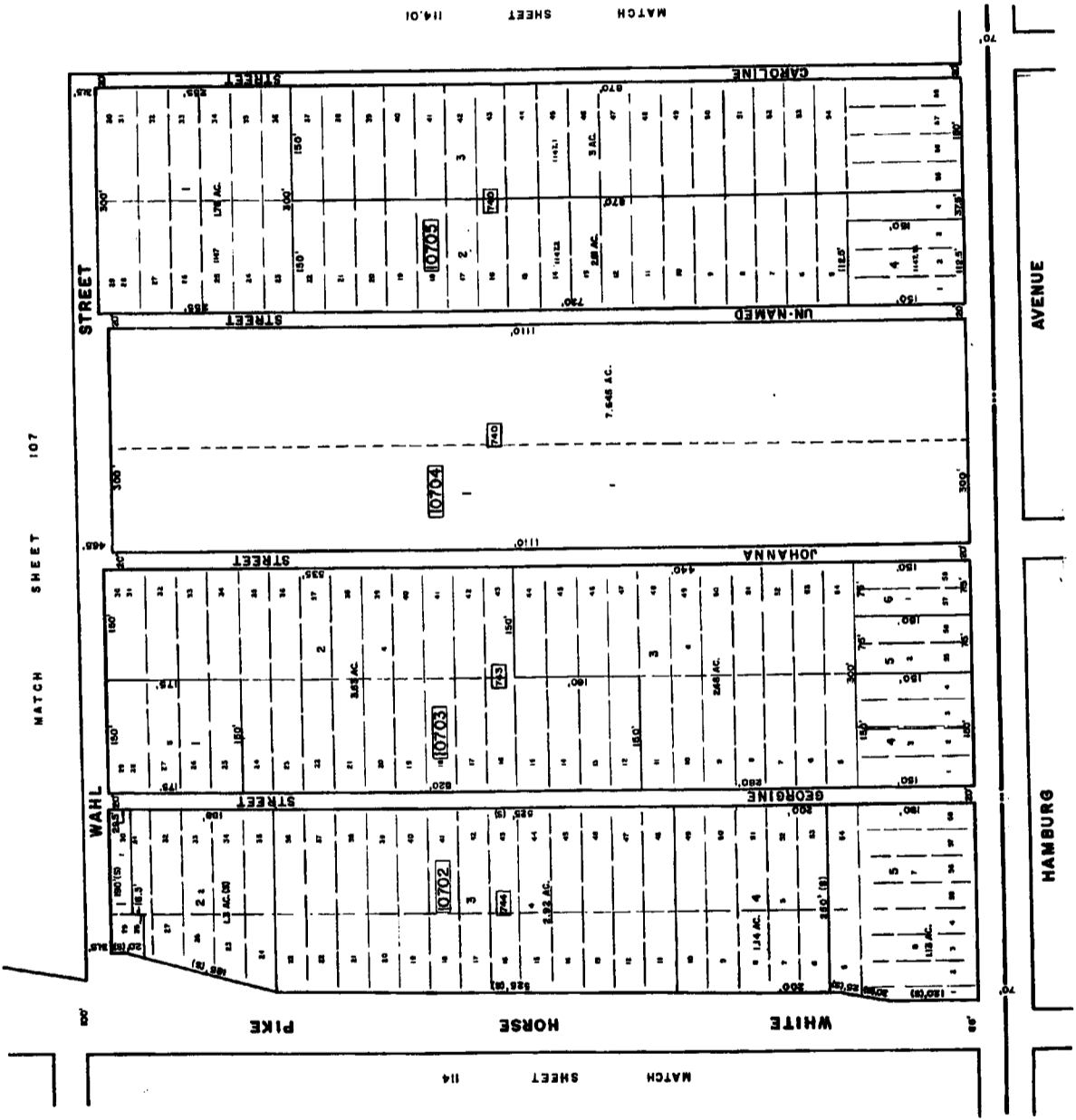

MATCH SHEET 110

HAMILTON TOWNSHIP

PLANNED BY THE TOWNSHIP  
LOCAL GOVERNMENT  
FOR THE PURPOSES OF THE  
PROVISIONS OF THE  
MUNICIPALITY OF HAMILTON  
NEW JERSEY

*Chris R. Neumann* P.E.S.L.  
CHRIS R. NEUMANN  
PROFESSIONAL ENGINEER & LAND SURVEYOR  
NEW JERSEY LICENSE NO. 17119  
100 W. MAIN ST. SUITE 200  
HAMILTON, NJ 08520

**TAX MAP**  
TOWNSHIP OF MULLICA  
ATLANTIC COUNTY, NEW JERSEY  
SCALE: 1" = 200' DATE: NOV. 1988



MATCH SHEET 107

MATCH SHEET 114

AVENUE

HAMBURG

CITY OF EGG HARBOR

NEW JERSEY DEPARTMENT OF TREASURY  
LOCALITY MAPS DIVISION  
PROFESSIONAL ENGINEER & LAND SURVEYOR  
FOR THE DISTRICT OF TOWNSHIP

*John J. Hickey*  
P.E., L.S.  
NEW JERSEY PROFESSIONAL ENGINEER & LAND SURVEYOR  
NO. 123456789  
HAMBURG, NEW JERSEY

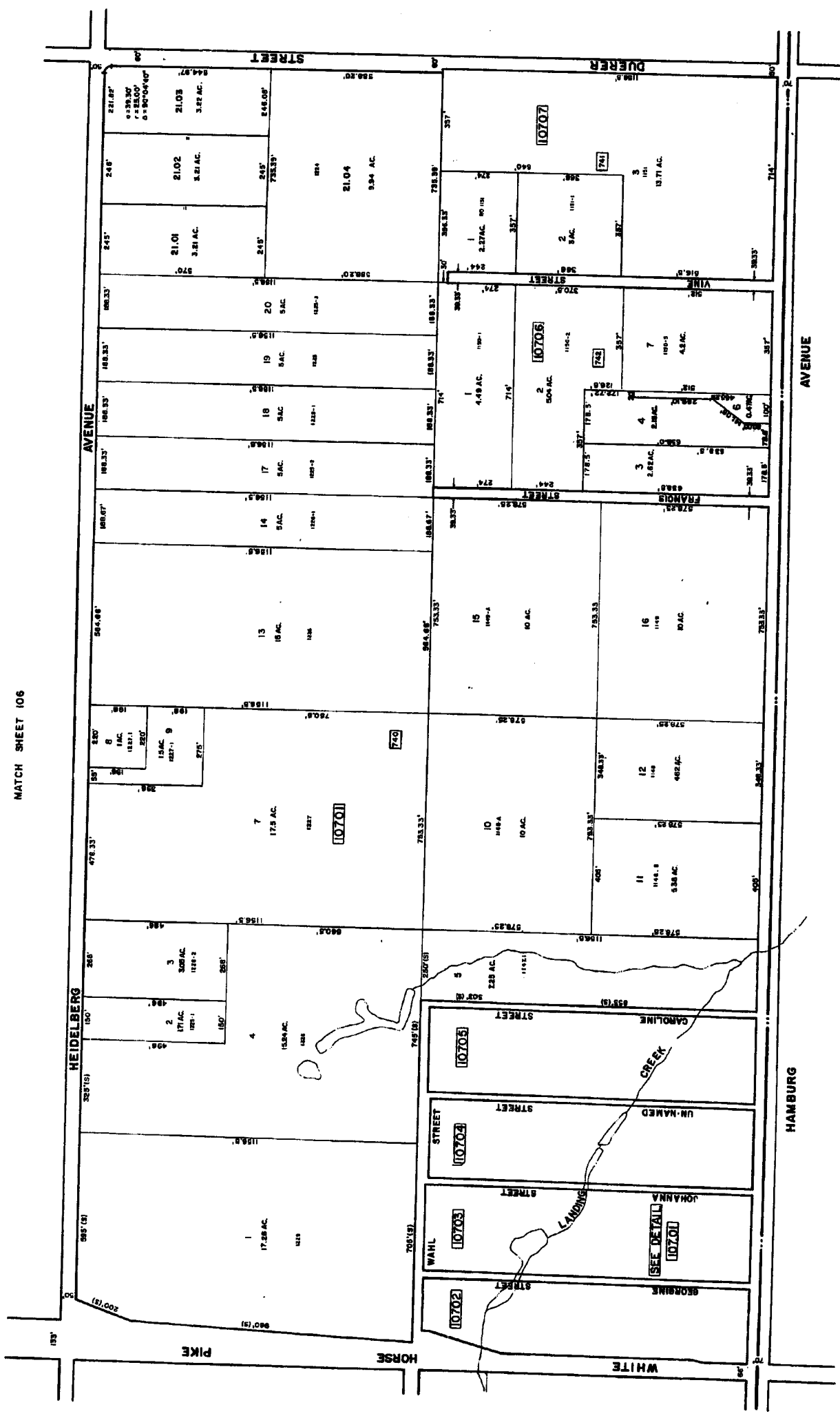
**TAX MAP**  
TOWNSHIP OF MULLICA  
ATLANTIC COUNTY, NEW JERSEY  
SCALE: 1" = 100' DATE: NOV. 1983  
CHRIS R. REINHARDT  
PROFESSIONAL ENGINEER & LAND SURVEYOR  
NEW JERSEY LICENSE NO. 123456  
HAMBURG, NEW JERSEY

**TAX MAP**  
 TOWNSHIP OF MULLICA  
 ATLANTIC COUNTY, NEW JERSEY  
 SCALE: 1" = 200' DATE: NOV. 1985

CHRIS R. NEWMANN  
 PROFESSIONAL ENGINEER & LAND SURVEYOR  
 NEW JERSEY LICENSE NO. 17115  
 BRIDGEWATER, NEW JERSEY

THE TOWNSHIP OF MULLICA  
 LAND SURVEYOR AND PUBLIC UTILITY ENGINEER  
 HAS BEEN AUTHORIZED BY THE BOARD OF FREEHOLDERS  
 OF THE TOWNSHIP OF MULLICA, NEW JERSEY  
 FOR THE DIRECTOR, DIVISION OF TAXATION

*Chris R. Newmann*  
 P.E., L.L.C.  
 100 GREENWOOD DRIVE, BRIDGEWATER, N.J. 08810  
 TEL: 908-685-1111 FAX: 908-685-1112

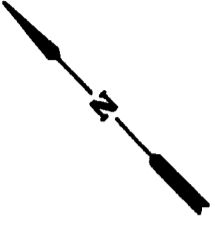


MATCH SHEET 106

MATCH SHEET 114

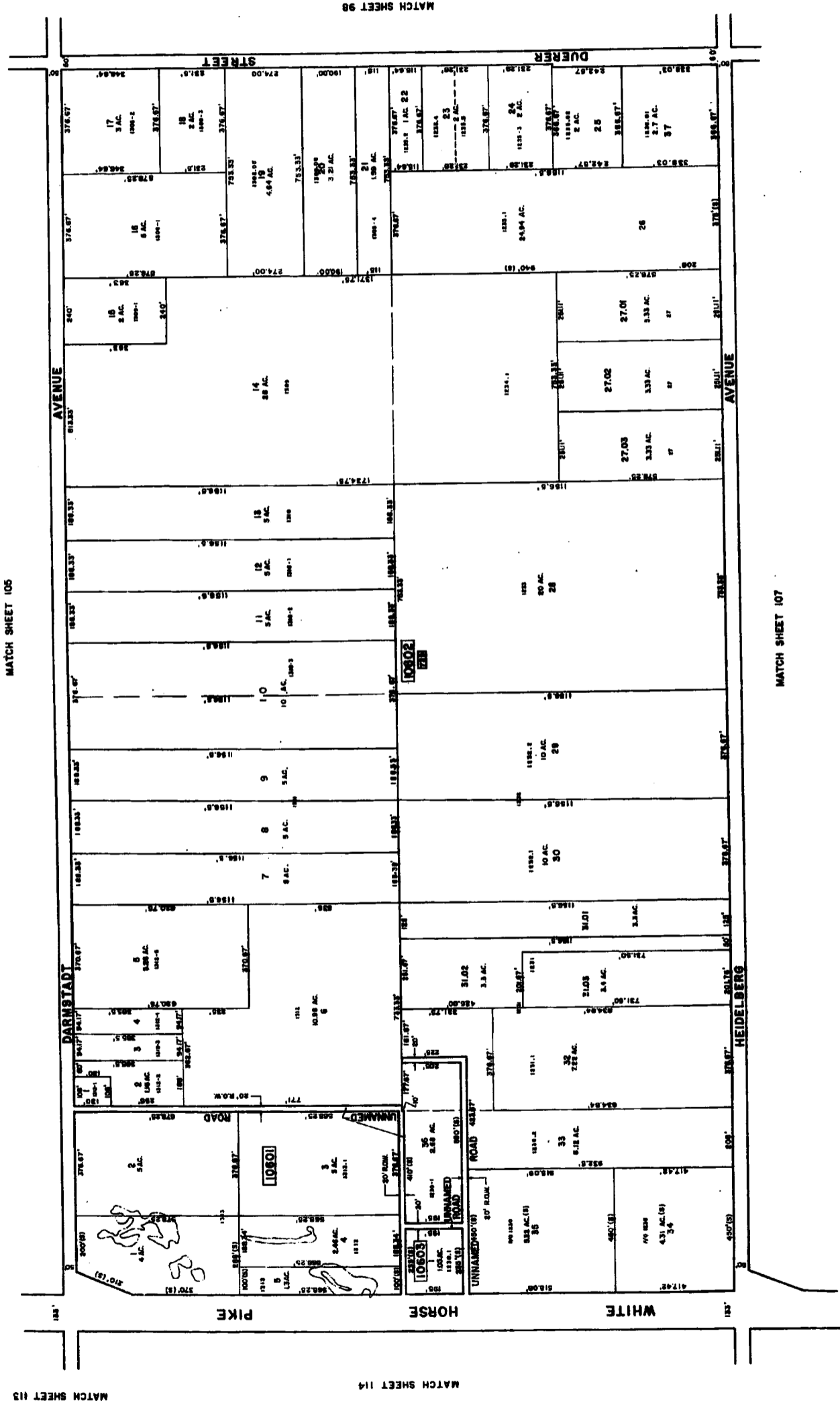
CITY OF EGG HARBOR

106  
468



**TAX MAP**  
 TOWNSHIP OF MULLICA  
 ATLANTIC COUNTY, NEW JERSEY  
 SCALE: 1"=200' DATE: 10/18/1983  
 CHRIS R. BROMANN  
 PROFESSIONAL ENGINEER & LAND SURVEYOR  
 NEW JERSEY LICENSE NO. 17119  
 200 WEST 10TH AVENUE  
 PHILADELPHIA, PA. 19107  
 215-563-1177 MAP 14-16

RECORDED IN THE OFFICE OF THE COUNTY CLERK OF ATLANTIC COUNTY, NEW JERSEY, ON 10/18/1983 AT 10:00 AM. BOOK 14, PAGE 16.  
 BY: [Signature]  
 COUNTY CLERK



MATCH SHEET 105

MATCH SHEET 107

MATCH SHEET 115

MATCH SHEET 114

MATCH SHEET 98

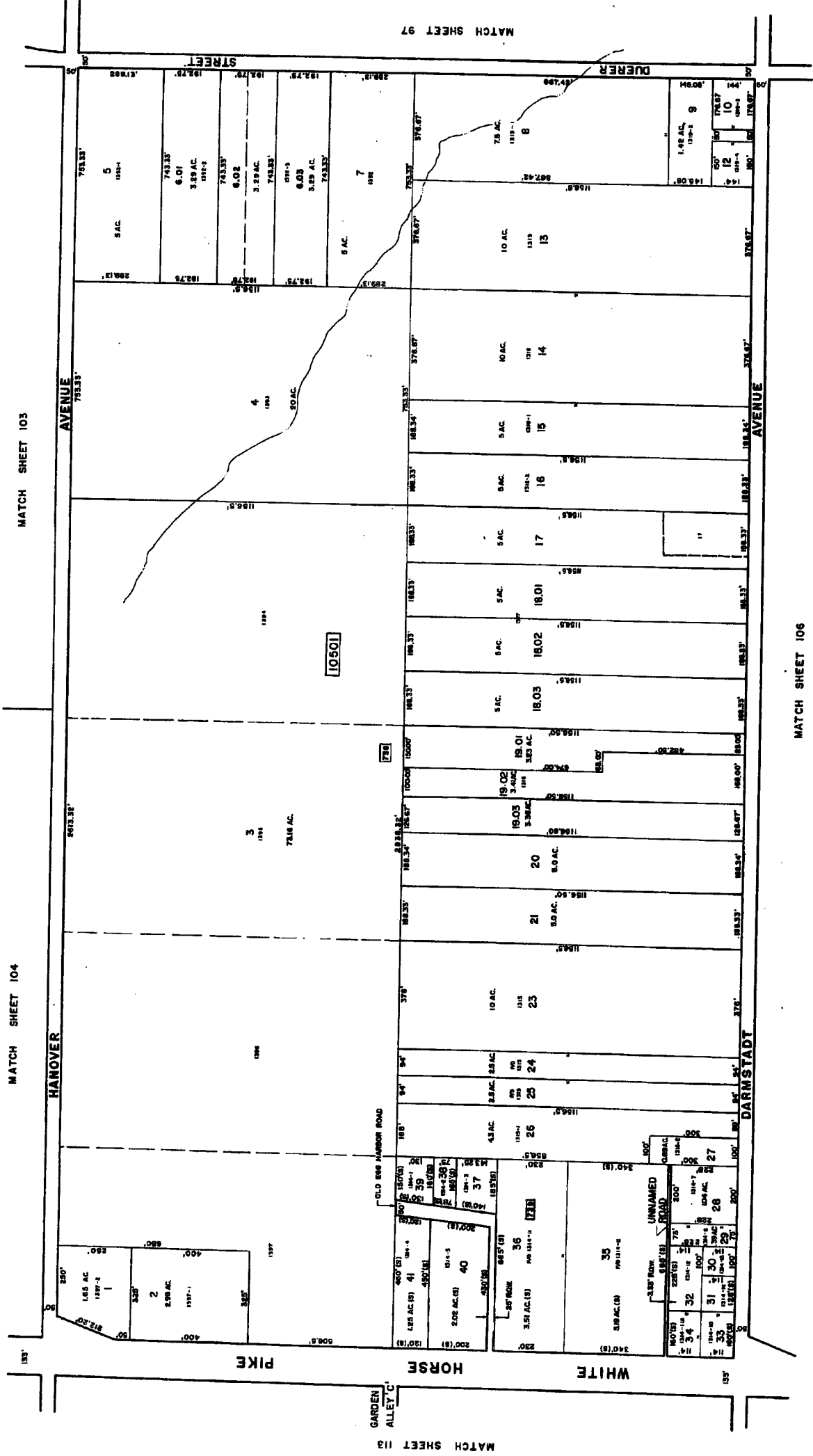
1051

**TAX MAP**  
 TOWNSHIP OF MULLICA  
 ATLANTIC COUNTY, NEW JERSEY  
 SCALE: 1"=200' DATE: NOV. 1993  
 CHRIS R. RENMANN  
 PROFESSIONAL ENGINEER & LAND SURVEYOR  
 NEW JERSEY LICENSE NO. 17119  
 1000 WEST WYOMING AVENUE  
 FREEHOLD, NJ 08041

467

LET THE TOWNSHIP OF MULLICA  
 TOWNSHIP ENGINEER BE AWARE THAT THIS  
 MAP IS A PUBLIC DOCUMENT AND IS SUBJECT TO THE  
 PROVISIONS OF THE TAX MAP ACT OF 1982.  
 THE TOWNSHIP ENGINEER'S OFFICE IS  
 LOCATED AT 1000 WEST WYOMING AVENUE,  
 FREEHOLD, NJ 08041.

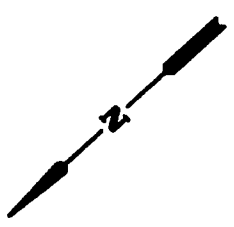
*Chris R. Renmann*  
 PROFESSIONAL ENGINEER & LAND SURVEYOR  
 NEW JERSEY LICENSE NO. 17119  
 1000 WEST WYOMING AVENUE  
 FREEHOLD, NJ 08041



REVISED TO FEB. 15, 1993 BY R.V. - W/O 5-92  
 REVISED TO JAN. 15, 1992 BY R.V. - W/O 19-91  
 REVISED TO JULY 15, 1991 BY R.V. - W/O 6-89

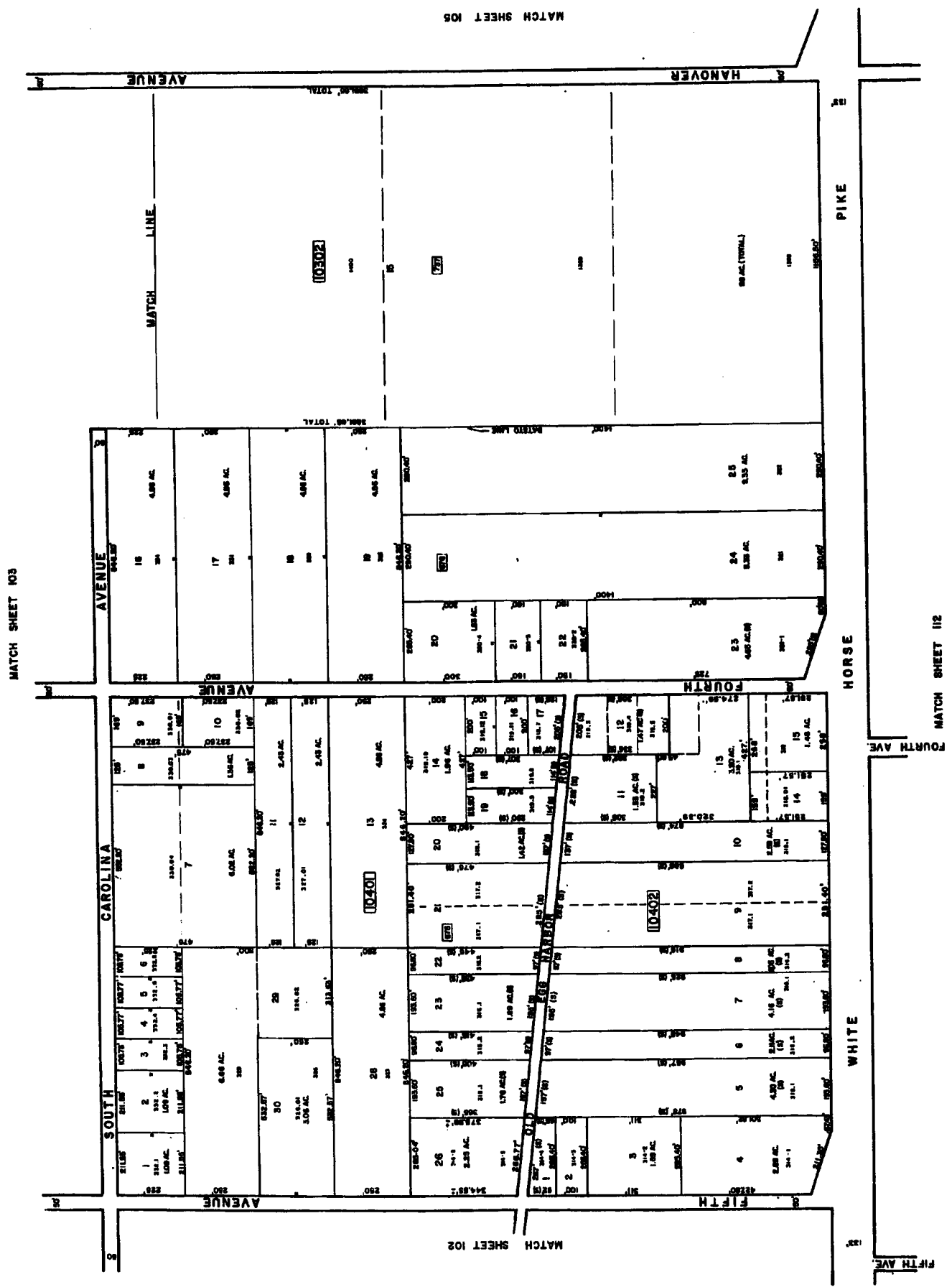


104  
466

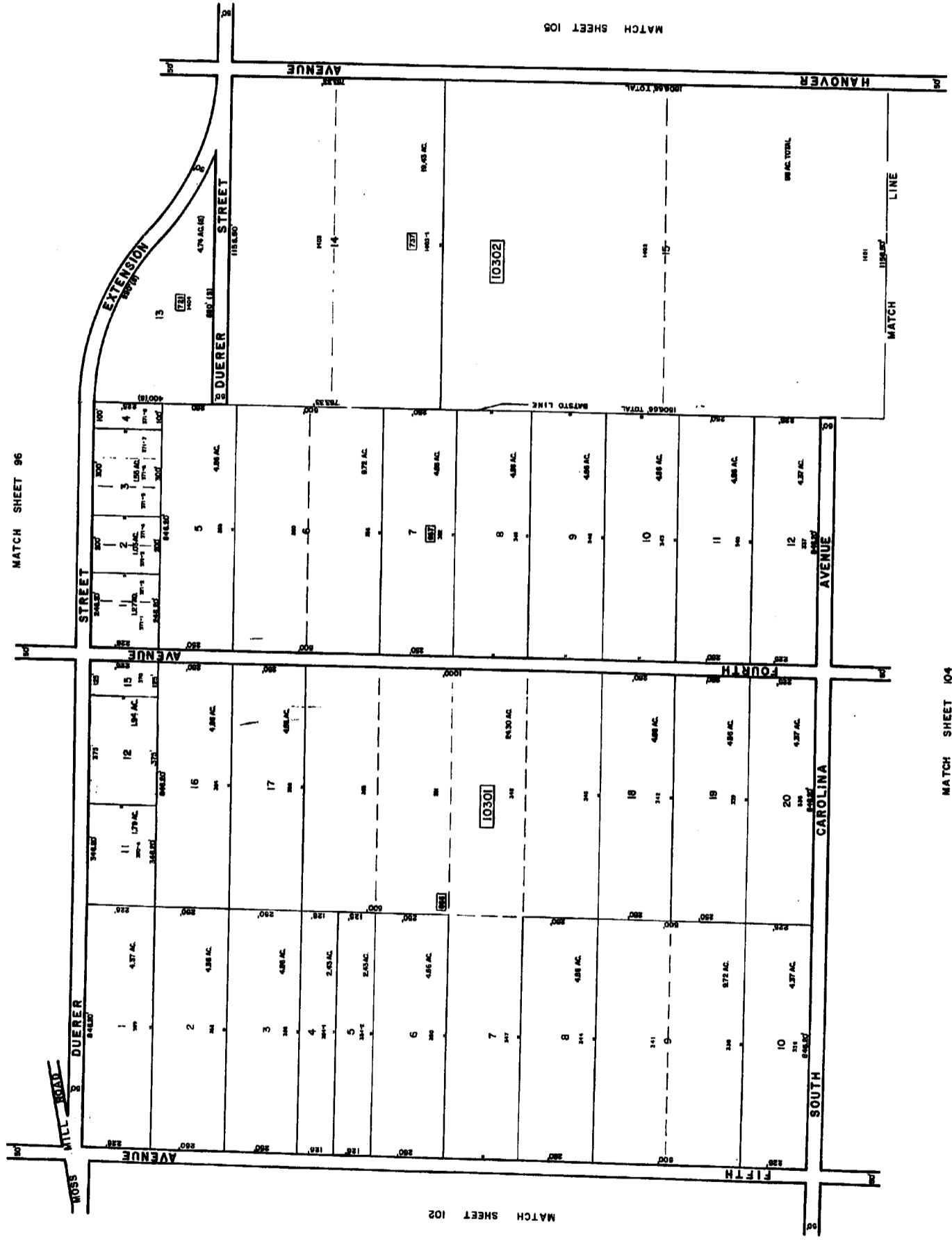
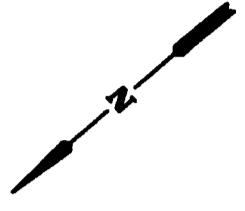


**TAX MAP**  
TOWNSHIP OF MULLICA  
ATLANTIC COUNTY, NEW JERSEY  
SCALE: 1"=200' DATE: NOV. 1983  
CHIEF ENGINEER  
PROFESSIONAL ENGINEER IN LAND SURVEYING  
NEW JERSEY LICENSE NO. 1719  
DATE: 11/15/83

APPROVED FOR THE TOWNSHIP LOCAL ENGINEERING BOARD AND FOR THE BOARD OF TAXATION FOR THE OFFICIAL RECORD OF THE TOWNSHIP  
*[Signature]* P.E. & L.S.  
DATE: 11/15/83



103



THIS MAP WAS PREPARED BY THE TAX MAPS BRANCH OF THE DEPARTMENT OF TREASURY AND REVENUE FOR THE DIRECTOR, DIVISION OF TAXATION.

*Stan J. Hoffmann* P.E., S.L.L.  
 CIVIL ENGINEER & LAND SURVEYOR  
 NEW JERSEY LICENSE NO. 17119  
 200 HANOVER AVENUE, NEW JERSEY

**TAX MAP**  
 TOWNSHIP OF MULLICA  
 ATLANTIC COUNTY, NEW JERSEY  
 SCALE: 1" = 200' DATE: NOV. 1993  
 CHRIS R. RENMANN  
 PROFESSIONAL ENGINEER & LAND SURVEYOR  
 NEW JERSEY LICENSE NO. 17119  
 200 HANOVER AVENUE, NEW JERSEY


465

MATCH SHEET 96

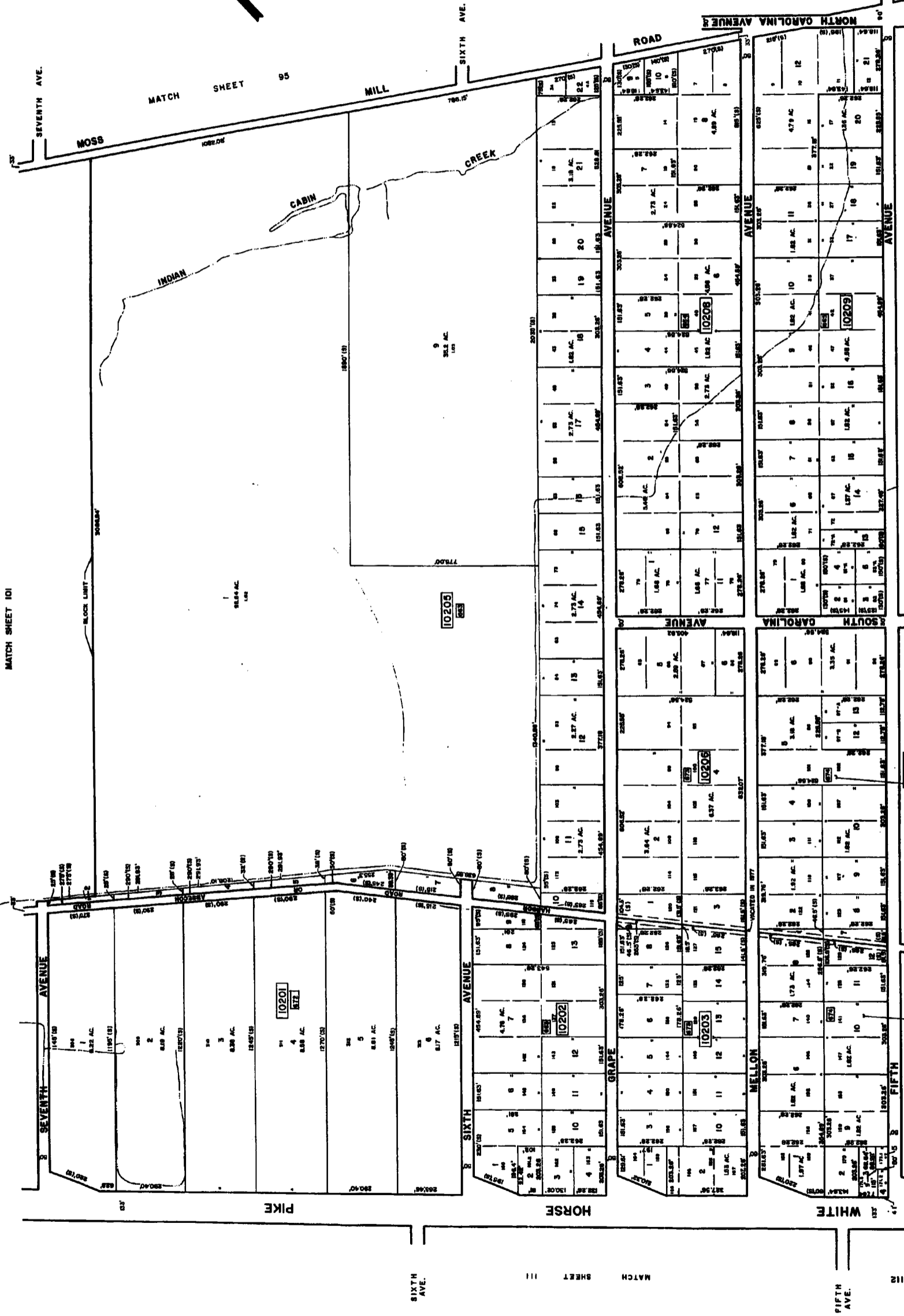
MATCH SHEET 105

MATCH SHEET 102

MATCH SHEET 104



**TAX MAP**  
TOWNSHIP OF MULLICA  
ATLANTIC COUNTY, NEW JERSEY  
SCALE: 1"=200' DATE: NOV. 1993  
CHRIS B. ROMAN  
PROFESSIONAL ENGINEER & LAND SURVEYOR  
NEW JERSEY LICENSE NO. 7719  
REVISED TO JULY 15, 1991 BY R.V.-W/O 7-89  
REVISED TO JAN. 15, 1992 BY R.V.-W/O 12-91  
REVISED TO MAR. 1, 1994 BY R.V.



NOTICE: THIS MAP IS A PUBLIC RECORD AND IS SUBJECT TO THE PROVISIONS OF THE PUBLIC RECORDS ACT, N.J.A.C. 17:27. FOR THE OFFICE OF THE CLERK OF SUPERIOR COURT, COUNTY OF ATLANTIC, NEW JERSEY.  
*Chris B. Roman*  
P.E. & L.S.  
NEW JERSEY LICENSE NO. 7719  
DATE: NOV. 1993

MATCH SHEET 101

MATCH SHEET 103

MATCH SHEET 104

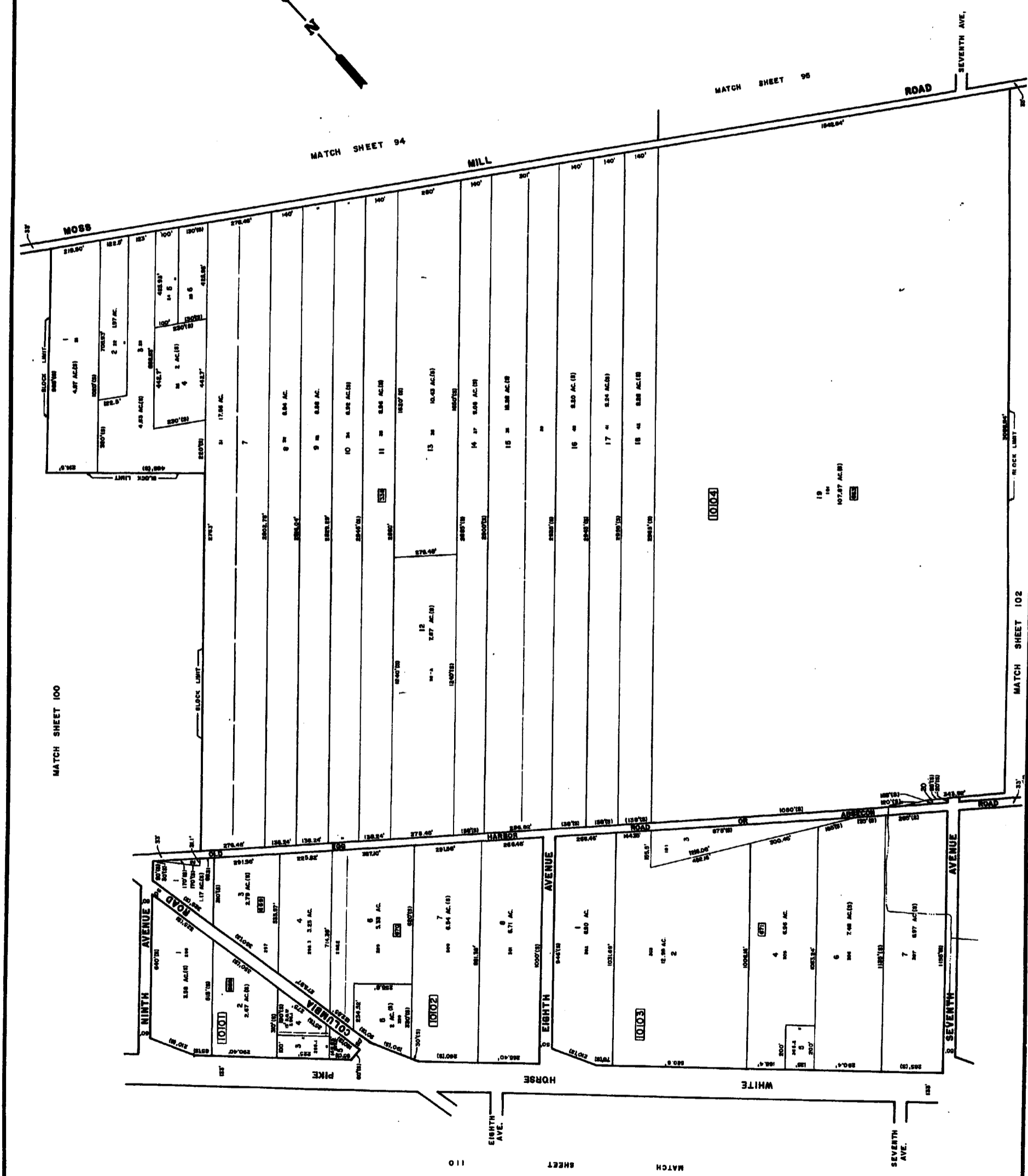

MATCH SHEET 112

MATCH SHEET 111

STATE OF NEW JERSEY  
 DEPARTMENT OF TREASURY  
 TAX MAPS SECTION  
 DIVISION OF LAND ACQUISITION  
 100 SOUTH MOUNTAIN AVENUE  
 ATLANTIC CITY, NEW JERSEY 08401  
 FOR THE CHIEF OF BUREAU OF TAXATION

*John J. Hagan*  
 BY  
 JAMES H. HANCOCK, REGISTERED PROFESSIONAL ENGINEER & LAND SURVEYOR  
 NEW JERSEY LICENSE NO. 17119  
 DATE: NOV. 14, 1983  
 SCALE: 1" = 200'

**TAX MAP**  
**TOWNSHIP OF MULLICA**  
**ATLANTIC COUNTY, NEW JERSEY**  
**SCALE: 1" = 200'** DATE: NOV. 1983  
 JOHN J. HANCOCK  
 REGISTERED PROFESSIONAL ENGINEER & LAND SURVEYOR  
 NEW JERSEY LICENSE NO. 17119  
 DATE: NOV. 14, 1983



MATCH SHEET 100

MATCH SHEET 94

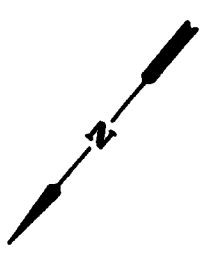
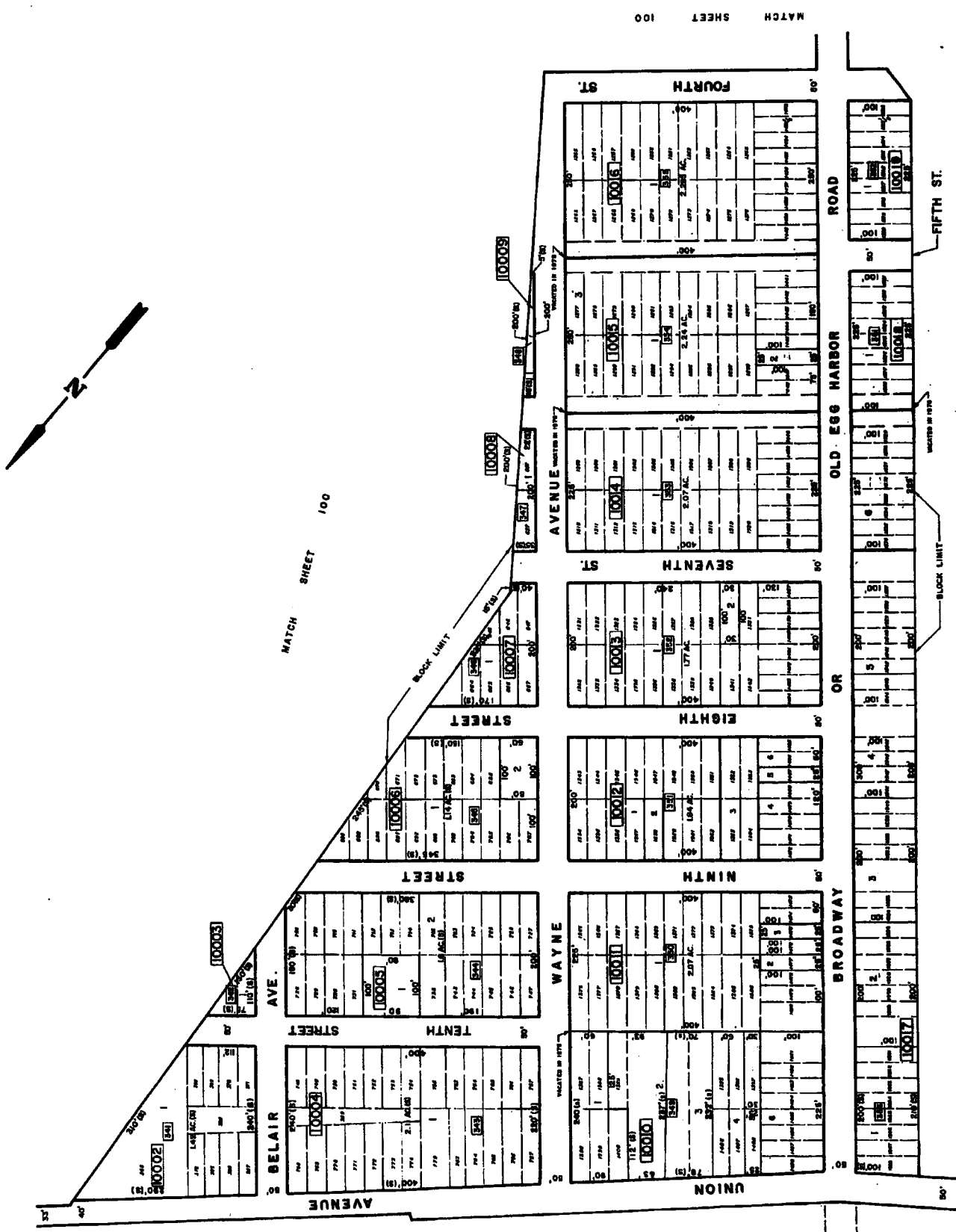
MATCH SHEET 95

MATCH SHEET 102

MATCH SHEET 110

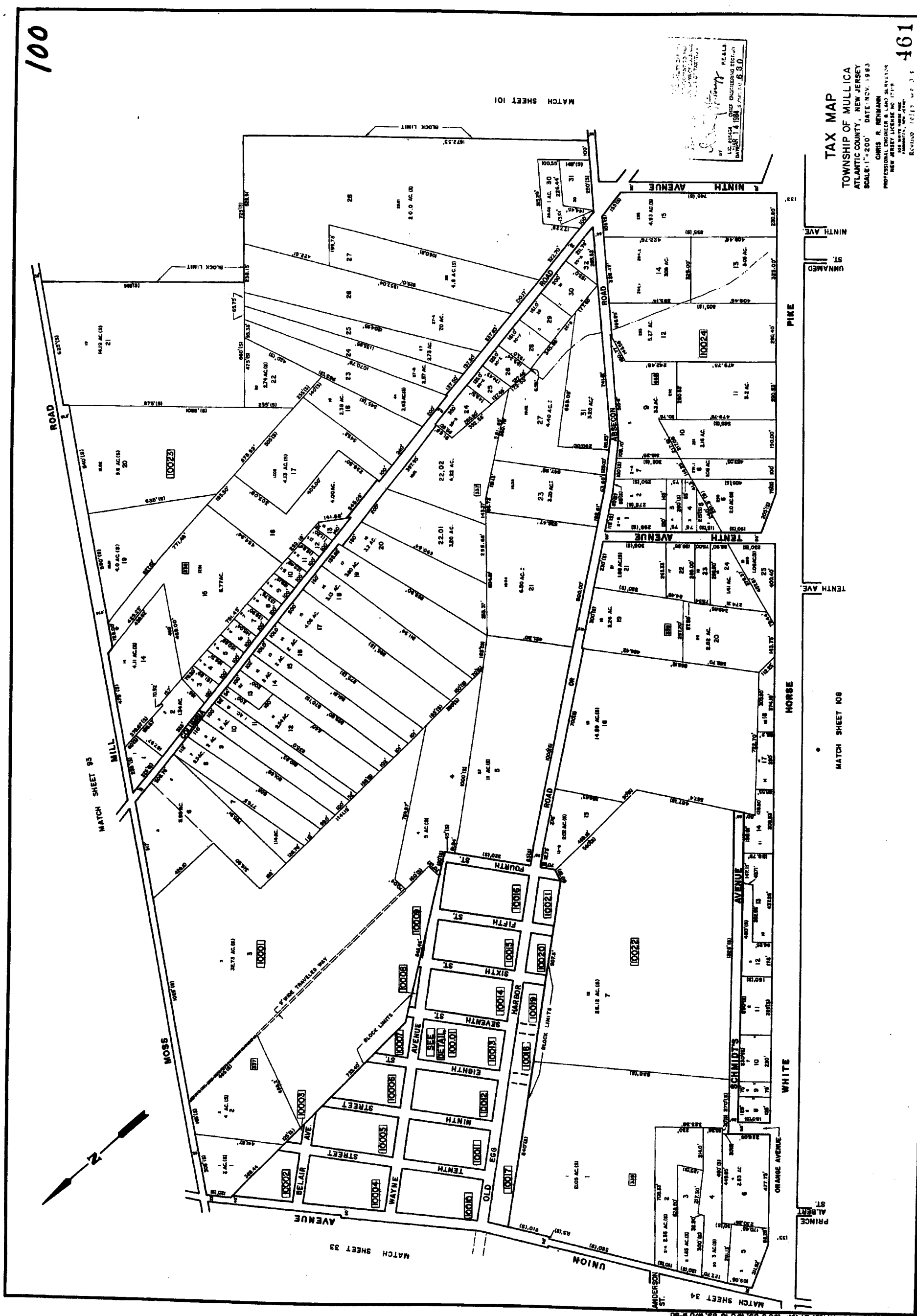
**TAX MAP**  
 TOWNSHIP OF MULLICA  
 ATLANTIC COUNTY, NEW JERSEY  
 SCALE: 1"=100' DATE: NOV. 1983  
 CHRIS R. BERNARDI  
 PROFESSIONAL LAND SURVEYOR  
 NEW JERSEY LICENSE NO. 17719  
 400 WEST MAIN AVE.  
 MANTOLoking, N.J. 08051  
 REVISED 10/11/83

LETTER FROM THE COUNTY CLERK'S OFFICE TO THE TOWNSHIP ENGINEER AND TO THE TOWNSHIP BOARD OF TAXATION FOR THE RECORD.  
 Chris R. Bernardi  
 PROFESSIONAL LAND SURVEYOR  
 NEW JERSEY LICENSE NO. 17719  
 400 WEST MAIN AVE.  
 MANTOLoking, N.J. 08051



**TAX MAP**  
 TOWNSHIP OF MULLICA  
 ATLANTIC COUNTY, NEW JERSEY  
 SCALE: 1" = 200' DATE: NOV. 1993  
 CHRIS R. REHNHANN  
 PROFESSIONAL ENGINEER & LAND SURVEYOR  
 NEW JERSEY LICENSE NO. 17119  
 1000 W. 10TH AVE.  
 BRIDGEWATER, N.J. 08807  
 ROUND POINT MAP 3.5

REVISED TO FEB. 1993 BY R.V. - W/O 14-92  
 REVISED TO JULY 1991 BY R.V. - W/O 9-89, W/O 16-89, W/O 9-90



MATCH SHEET 101

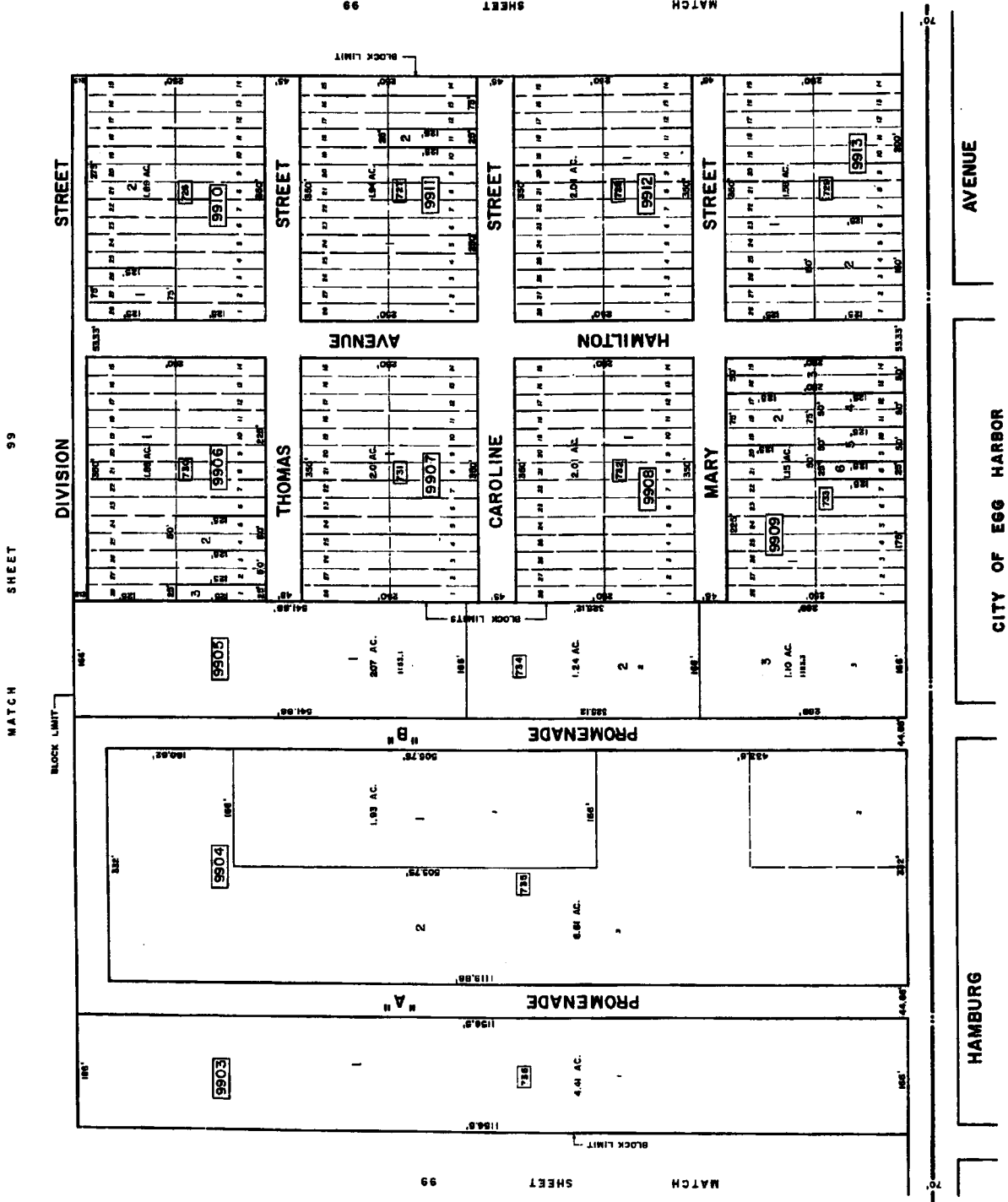
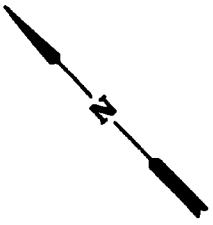
MATCH SHEET 93

MATCH SHEET 33

MATCH SHEET 34

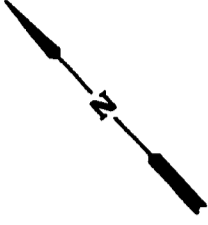
MATCH SHEET 108

99.01  
460

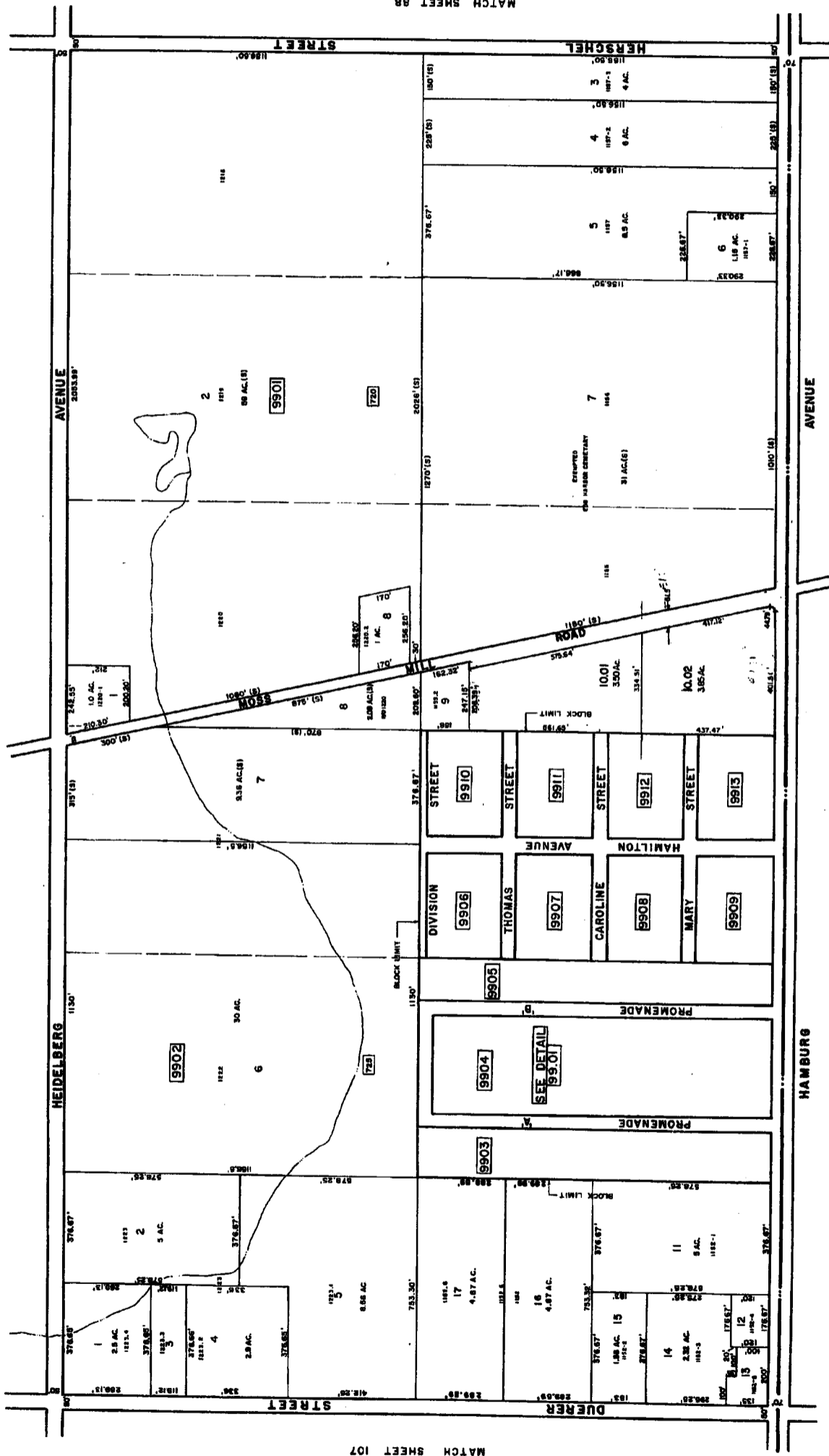


THE TOWNSHIP OF MULLICA  
 TOWNSHIP OF MULLICA  
 ATLANTIC COUNTY, NEW JERSEY  
 SCALE: 1" = 100' DATE: NOV. 1983  
 CHRS. R. NEWMAN  
 PROFESSIONAL ENGINEER & LAND SURVEYOR  
 NEW JERSEY LICENSE NO. 1715  
 100 WEST 17TH STREET  
 PHILADELPHIA, PA. 19103

**TAX MAP**  
 TOWNSHIP OF MULLICA  
 ATLANTIC COUNTY, NEW JERSEY  
 SCALE: 1" = 100' DATE: NOV. 1983  
 CHRS. R. NEWMAN  
 PROFESSIONAL ENGINEER & LAND SURVEYOR  
 NEW JERSEY LICENSE NO. 1715  
 100 WEST 17TH STREET  
 PHILADELPHIA, PA. 19103



MATCH SHEET 98



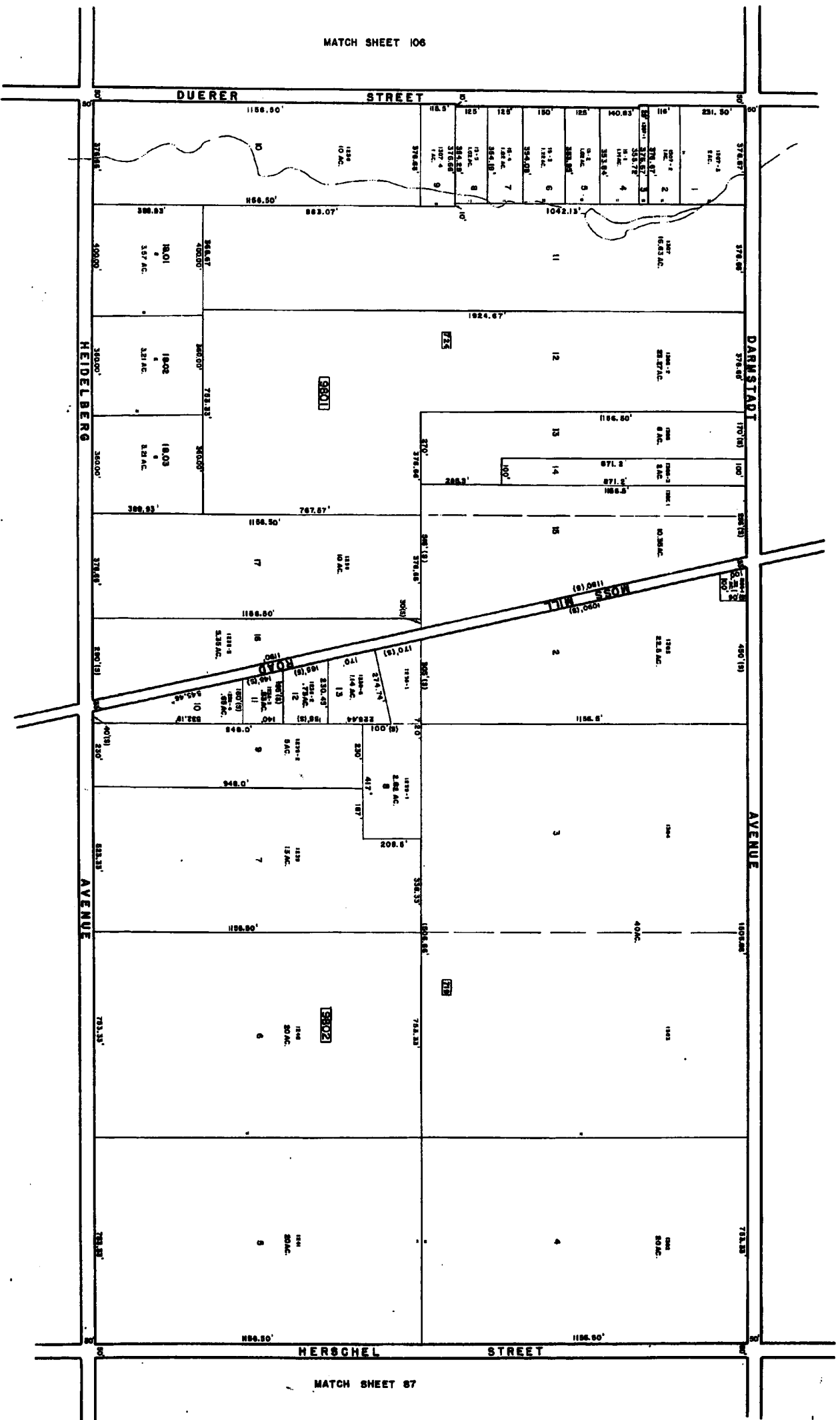
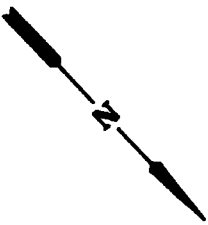
MATCH SHEET 107

MATCH SHEET 98

**TAX MAP**  
 TOWNSHIP OF MULLICA  
 ATLANTIC COUNTY, NEW JERSEY  
 SCALE: 1"=200' DATE: NOV. 1983  
 CHRIS R. WEINMANN  
 PROFESSIONAL ENGINEER & LAND SURVEYOR  
 NEW JERSEY LICENSE NO. 1715

STATE OF NEW JERSEY  
 DEPARTMENT OF TREASURY  
 COUNTY CLERK  
 OFFICE OF THE COUNTY CLERK  
 COUNTY OF ATLANTIC  
 100 N. 2ND ST. 3RD FLOOR  
 PHILADELPHIA, PA 19106  
 J. A. BISHOP, COUNTY CLERK  
 J. A. BISHOP, COUNTY CLERK  
 J. A. BISHOP, COUNTY CLERK





MATCH SHEET 97

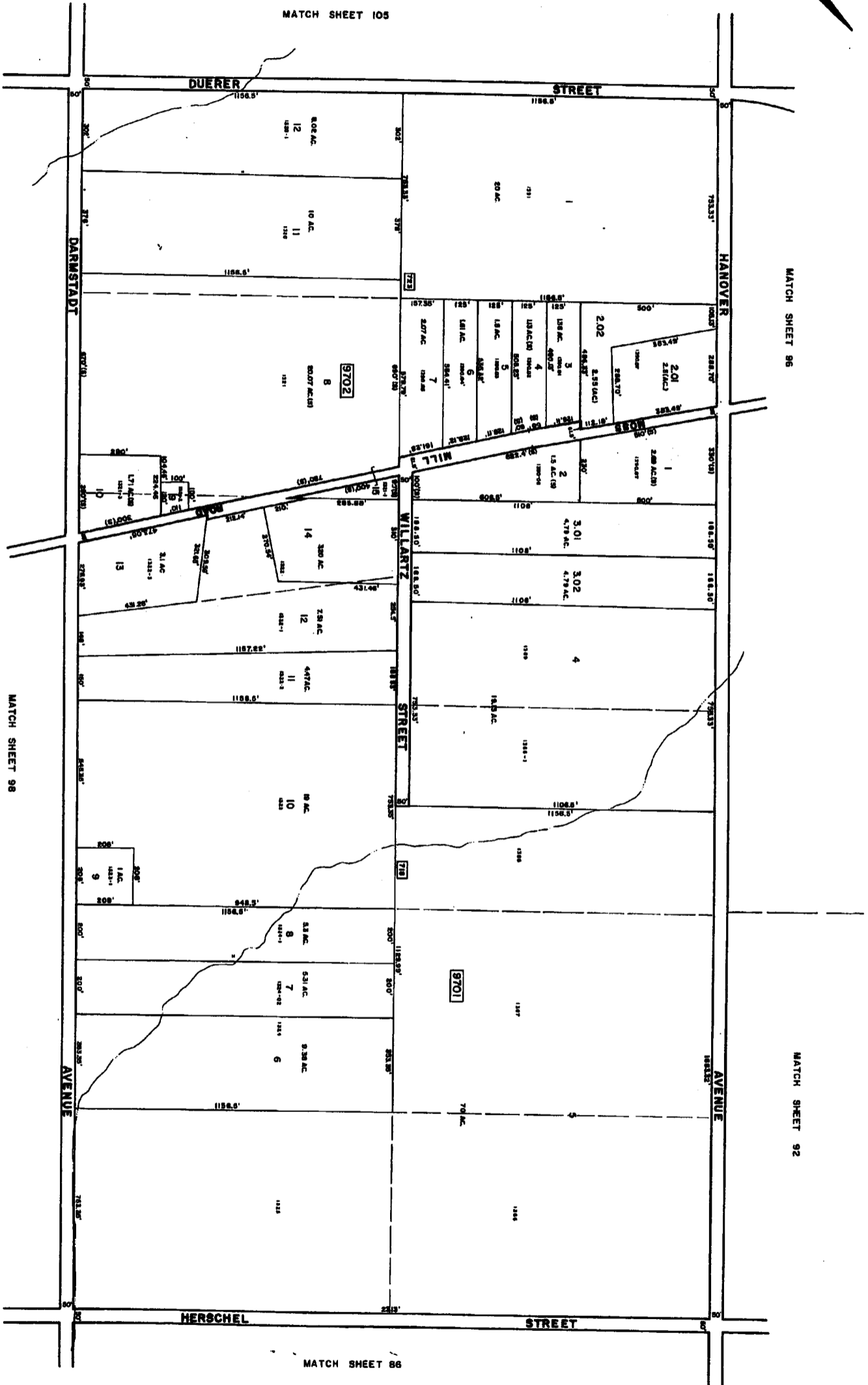
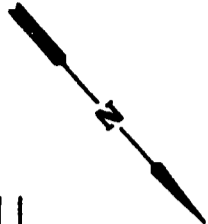
MATCH SHEET 99

MATCH SHEET 106

MATCH SHEET 87

OFFICE OF THE TOWNSHIP CLERK  
 TOWNSHIP OF MULLICA  
 ATLANTIC COUNTY, NEW JERSEY  
 DATE: NOV. 1988  
 SCALE: 1" = 200'  
 PROFESSIONAL ENGINEER & LAND SURVEYOR  
 CHRISTOPHER J. BROWN, P.E.  
 1000 WEST 11TH STREET  
 PHILADELPHIA, PA. 19107  
 BY: *Robert J. Brown*  
 TOWNSHIP CLERK  
 UNDER 1.158M

**TAX MAP**  
**TOWNSHIP OF MULLICA**  
**ATLANTIC COUNTY, NEW JERSEY**  
**SCALE: 1" = 200'** DATE: NOV. 1988  
**CHRISTOPHER J. BROWN**  
**PROFESSIONAL ENGINEER & LAND SURVEYOR**  
**1000 WEST 11TH STREET**  
**PHILADELPHIA, PA. 19107**



THE TOWNSHIP  
 CLERK'S OFFICE  
 1000 ATLANTIC AVENUE  
 ATLANTIC CITY, NEW JERSEY 08401  
 FOR THE PREPARATION OF THIS MAP  
 AND THE PRESENTATION OF THE SAME  
 TO THE BOARD OF TAXATION  
 OF THE TOWNSHIP  
 I, *John J. ...*  
 U.S. CIVIL ENGINEER & LAND SURVEYOR  
 LICENSE NO. 11987  
 DATE: 11/19/93

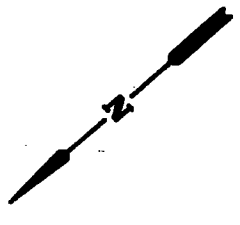
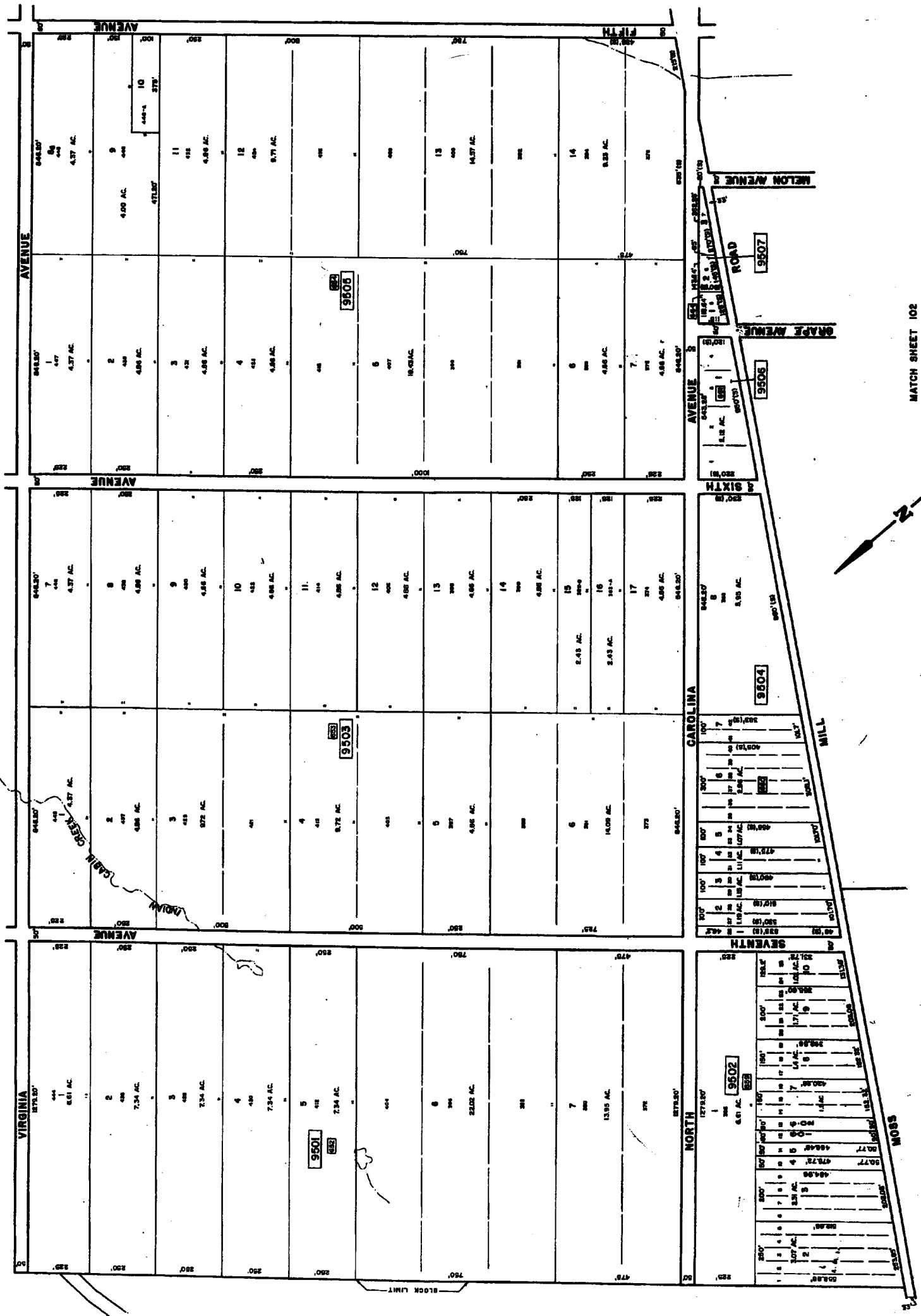
**TAX MAP**  
 TOWNSHIP OF MULLICA  
 ATLANTIC COUNTY, NEW JERSEY  
 SCALE: 1" = 200' DATE: NOV. 1993  
 CHAS. R. BERGMANN  
 PROFESSIONAL ENGINEER & LAND SURVEYOR  
 NEW JERSEY LICENSE NO. 7715  
 REVISED 1997

457

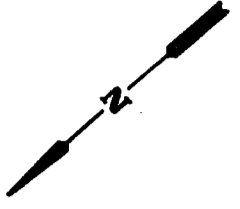
**TAX MAP**  
 TOWNSHIP OF MULLICA  
 ATLANTIC COUNTY, NEW JERSEY  
 SCALE: 1" = 200' DATE: NOV. 1983  
 JOHN R. BERGMANN  
 PROFESSIONAL ENGINEER & LAND SURVEYOR  
 NEW JERSEY LICENSE NO. 17115  
 1000 W. 10TH ST. FREEHOLD, N.J. 08020

THIS MAP IS A PART OF THE TOWNSHIP OF MULLICA, ATLANTIC COUNTY, NEW JERSEY. IT IS A TAX MAP PREPARED BY JOHN R. BERGMANN, PROFESSIONAL ENGINEER & LAND SURVEYOR, NEW JERSEY LICENSE NO. 17115, AND THE COUNTY ENGINEER OF ATLANTIC COUNTY, NEW JERSEY.

*John R. Bergmann*  
 JOHN R. BERGMANN  
 PROFESSIONAL ENGINEER & LAND SURVEYOR  
 NEW JERSEY LICENSE NO. 17115  
 1000 W. 10TH ST. FREEHOLD, N.J. 08020



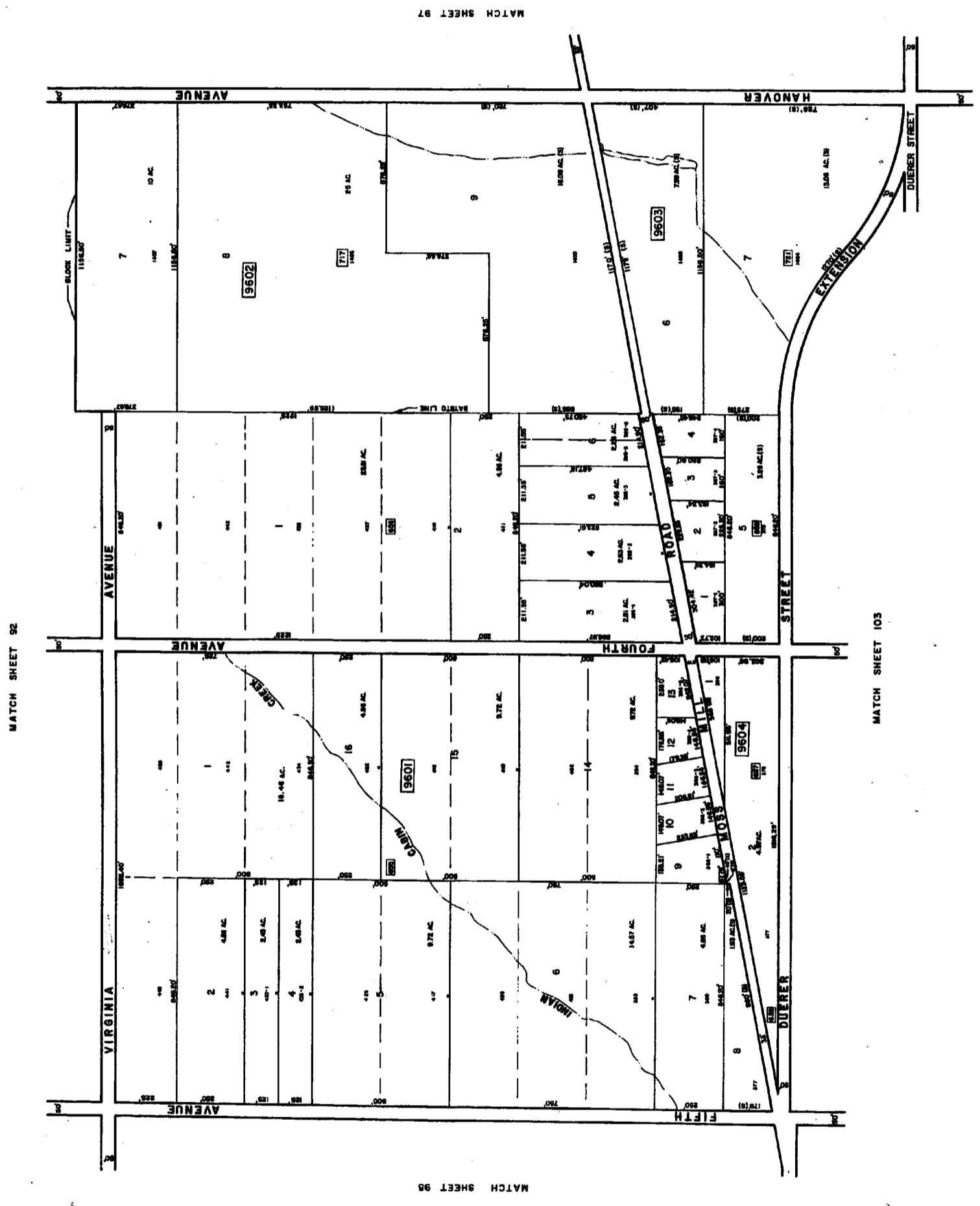
96  
456



THE TOWNSHIP ENGINEER'S OFFICE  
 TOWNSHIP OF MULLICA  
 ATLANTIC COUNTY, NEW JERSEY  
 FOR THE OFFICIAL DIVISION OF TAXATION

BY *Chris R. Neumann*  
 U.C. 012324 CHIEF ENGINEERING SECTION  
 DATE 11/14/89 J.A. 9888 SERIAL NO. R.S.D. P.E. & L.S.

**TAX MAP**  
 TOWNSHIP OF MULLICA  
 ATLANTIC COUNTY, NEW JERSEY  
 SCALE: 1" = 200' DATE: NOV. 1989  
 CHRIS R. NEUMANN  
 PROFESSIONAL ENGINEER & LAND SURVEYOR  
 NEW JERSEY LICENSE NO. 17118  
 210 WHITE HORSE AVE.  
 HANOVER, NEW JERSEY

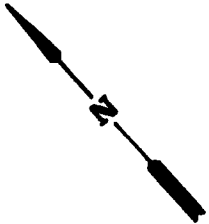


MATCH SHEET 97

MATCH SHEET 103

MATCH SHEET 96

90  
450

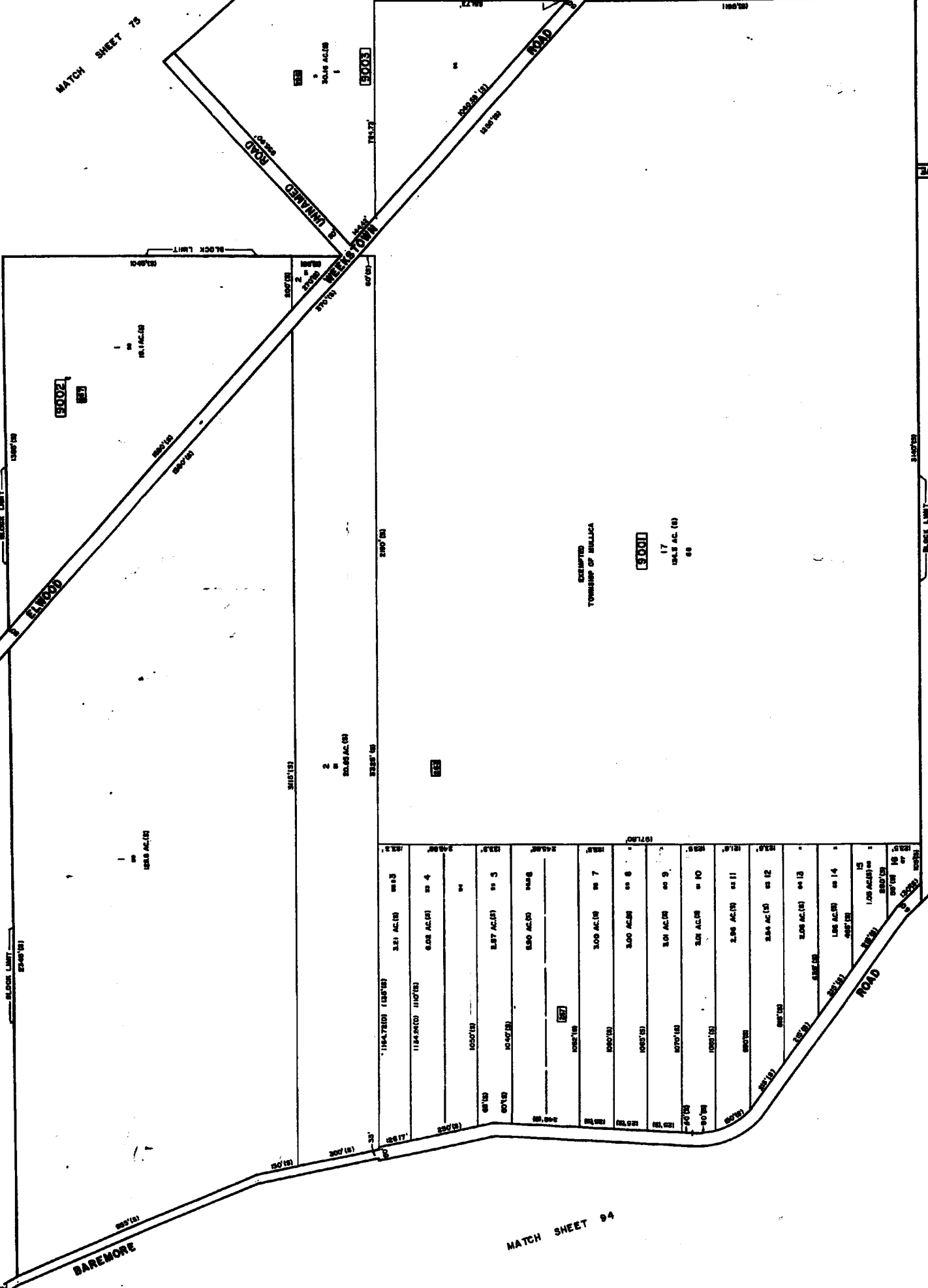


MATCH SHEET 75

MATCH SHEET 84

**TAX MAP**  
 TOWNSHIP OF MULLICA  
 ATLANTIC COUNTY, NEW JERSEY  
 SCALE: 1" = 200' DATE: NOV. 1977  
 CURTIS R. HEINMANN  
 PROFESSIONAL ENGINEER & LAND SURVEYOR  
 NEW JERSEY LICENSE NO. 17  
 JANUARY 1978

FOR THE TOWNSHIP OF MULLICA, ATLANTIC COUNTY, NEW JERSEY, TO BE USED AS A BASIS FOR THE ASSESSMENT OF TAXES FOR THE YEAR 1978.  
 BY  
 CURTIS R. HEINMANN  
 PROFESSIONAL ENGINEER & LAND SURVEYOR  
 NEW JERSEY LICENSE NO. 17  
 JANUARY 1978

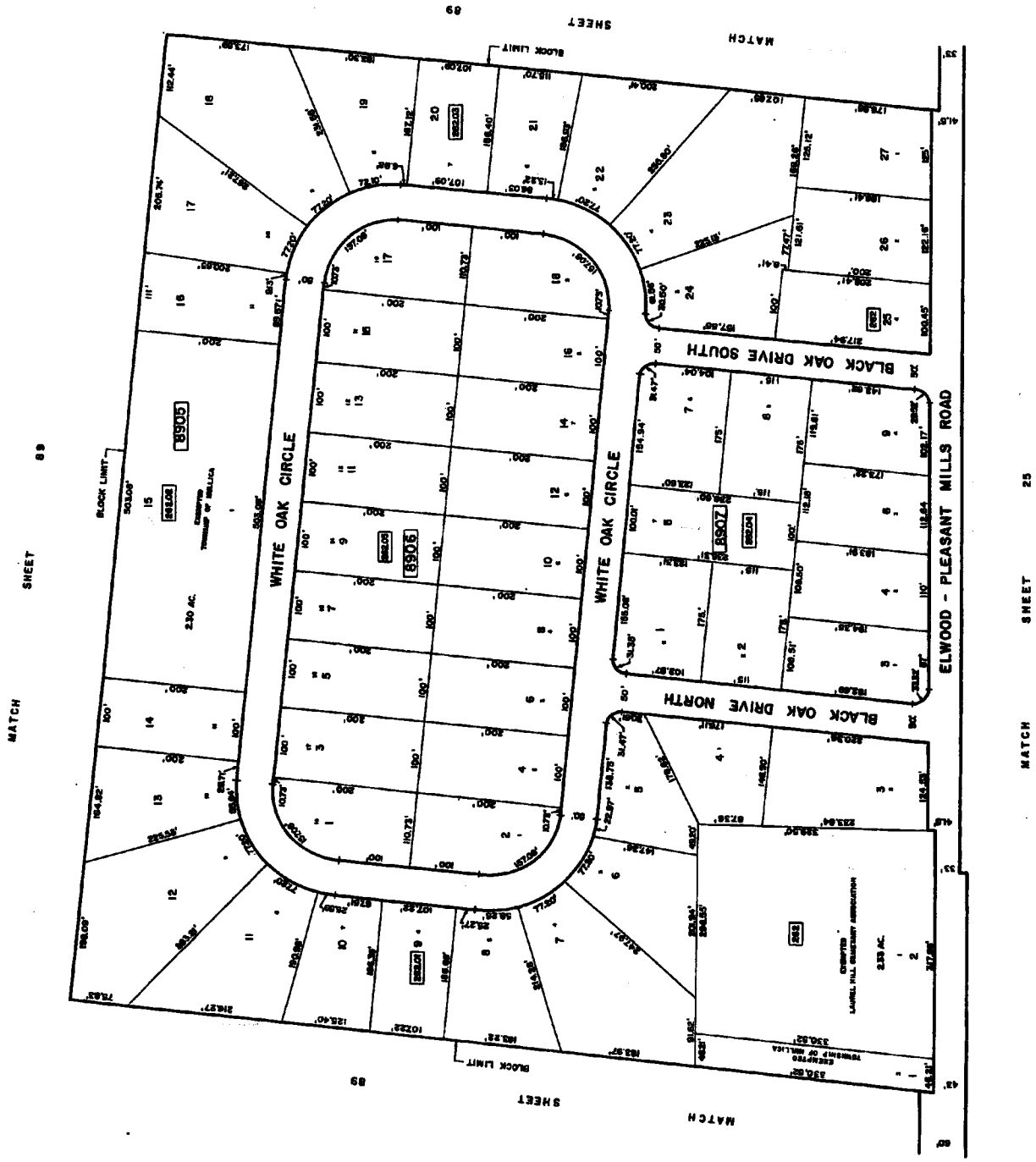
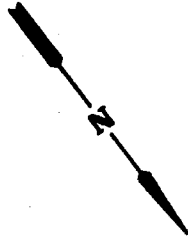


MATCH SHEET 89

MATCH SHEET 91

MATCH SHEET 94

10-38



**TAX MAP**  
 TOWNSHIP OF MULLICA  
 ATLANTIC COUNTY, NEW JERSEY  
 SCALE: 1" = 100' DATE: NOV. 1993

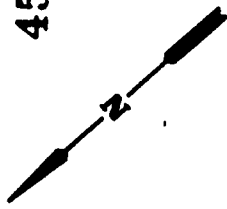
CHRIS R. ROEMER  
 PROFESSIONAL ENGINEER & LAND SURVEYOR  
 NEW JERSEY LICENSE NO. 7119  
 100 WHITE WOOD PLACE  
 HANMONT, NEW JERSEY

449

NEW JERSEY ENGINEERS & LAND SURVEYORS  
 BOARD OF EXAMINERS  
 LOCAL PROPERTY AND PUBLIC UTILITIES DIVISION  
 APPROVED AS A TAX MAP PURSUANT TO THE  
 PROVISIONS OF P.L. 1993-107, N.J.A.C. 17:27  
 FOR THE DIRECTOR, DIVISION OF REVENUE

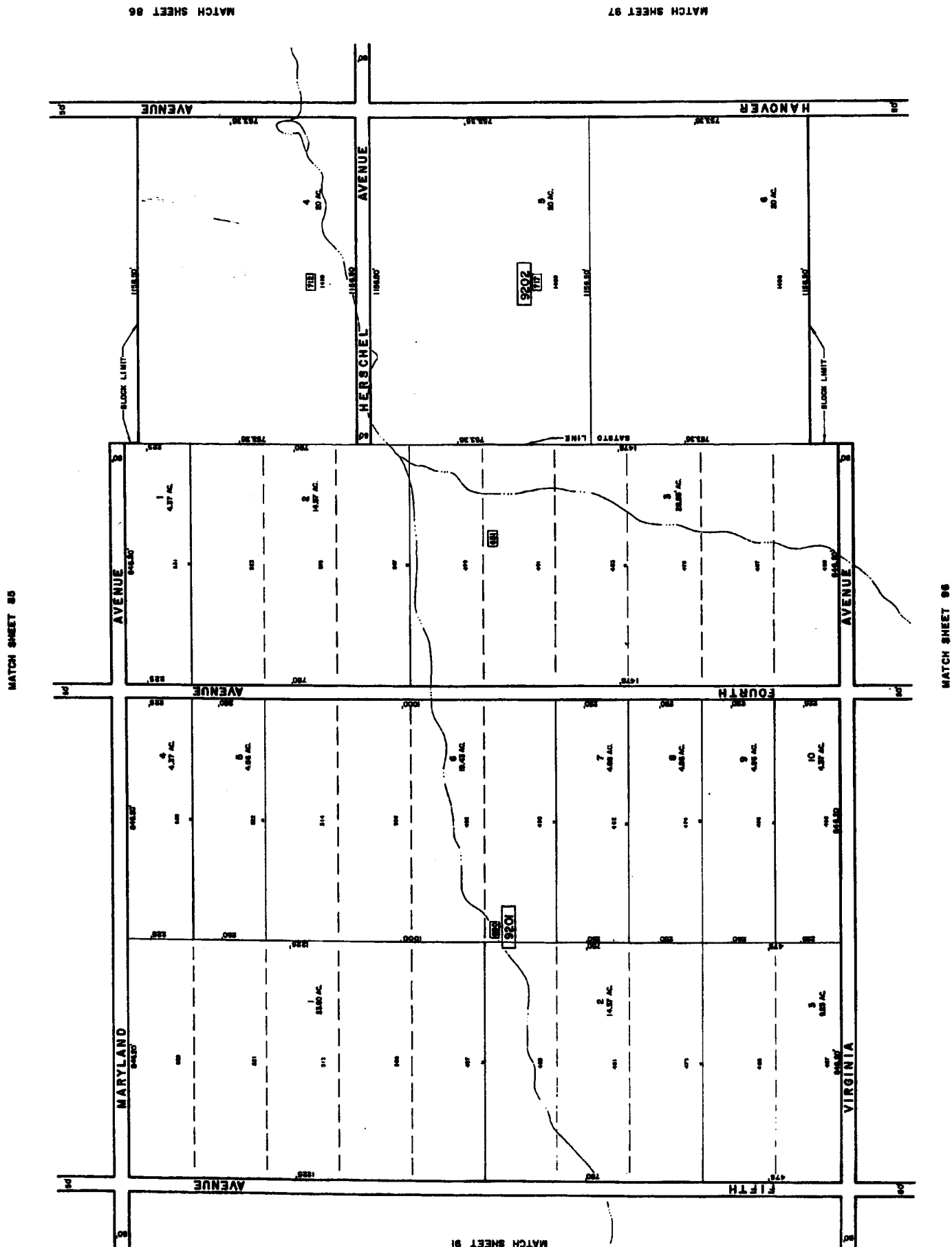
*Chris R. Roemer* P.E.  
 BY THE BOARD PRESIDENT, CHRISTOPHER ROEMER  
 REGISTERED PROFESSIONAL ENGINEER, NO. 830

92  
452



**TAX MAP**  
TOWNSHIP OF MULLICA  
ATLANTIC COUNTY, NEW JERSEY  
SCALE: 1"=200' DATE: NOV. 1983  
CHRIS R. WENMANN  
PROFESSIONAL ENGINEER & LAND SURVEYOR  
NEW JERSEY LICENSE NO. 17113  
100 SOUTH WASHINGTON ST.  
MORRISTOWN, N.J. 07960

ALL RIGHTS RESERVED  
NO PART OF THIS MAP  
OR THE INFORMATION  
CONTAINED HEREIN  
SHALL BE REPRODUCED  
OR TRANSMITTED IN ANY  
FORM OR BY ANY MEANS  
ELECTRONIC OR MECHANICAL  
INCLUDING PHOTOCOPYING,  
RECORDING, OR BY ANY  
INFORMATION STORAGE  
AND RETRIEVAL SYSTEM  
WITHOUT PERMISSION IN  
WRITING FROM THE  
SURVEYOR  
CHRIS R. WENMANN  
P.E.  
NEW JERSEY LICENSE NO. 17113  
100 SOUTH WASHINGTON ST.  
MORRISTOWN, N.J. 07960



MATCH SHEET 85

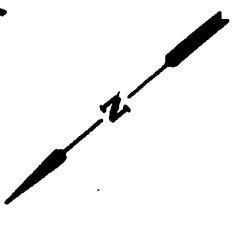
MATCH SHEET 86

MATCH SHEET 86

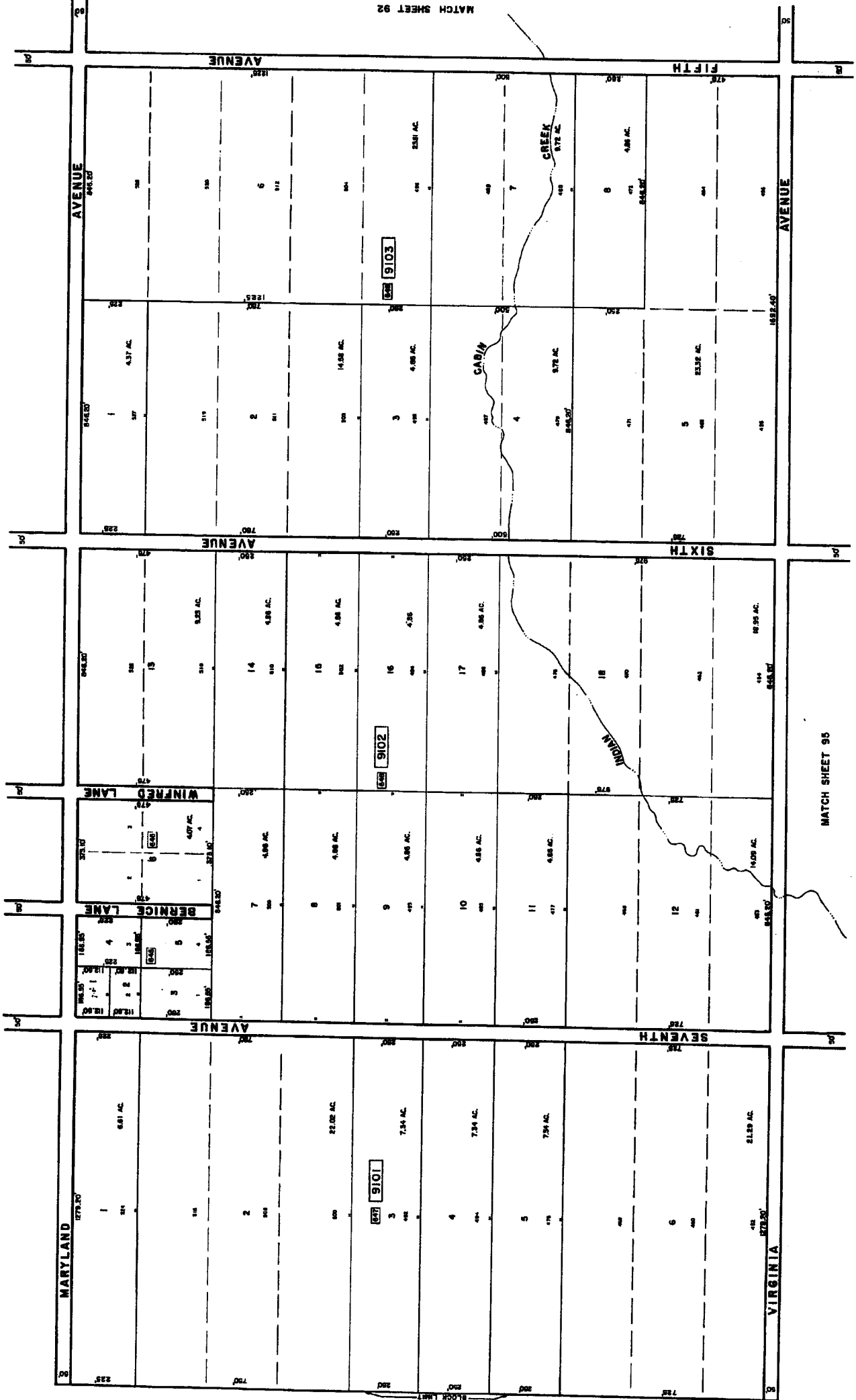
MATCH SHEET 87

MATCH SHEET 91

16



MATCH SHEET 94



MATCH SHEET 90

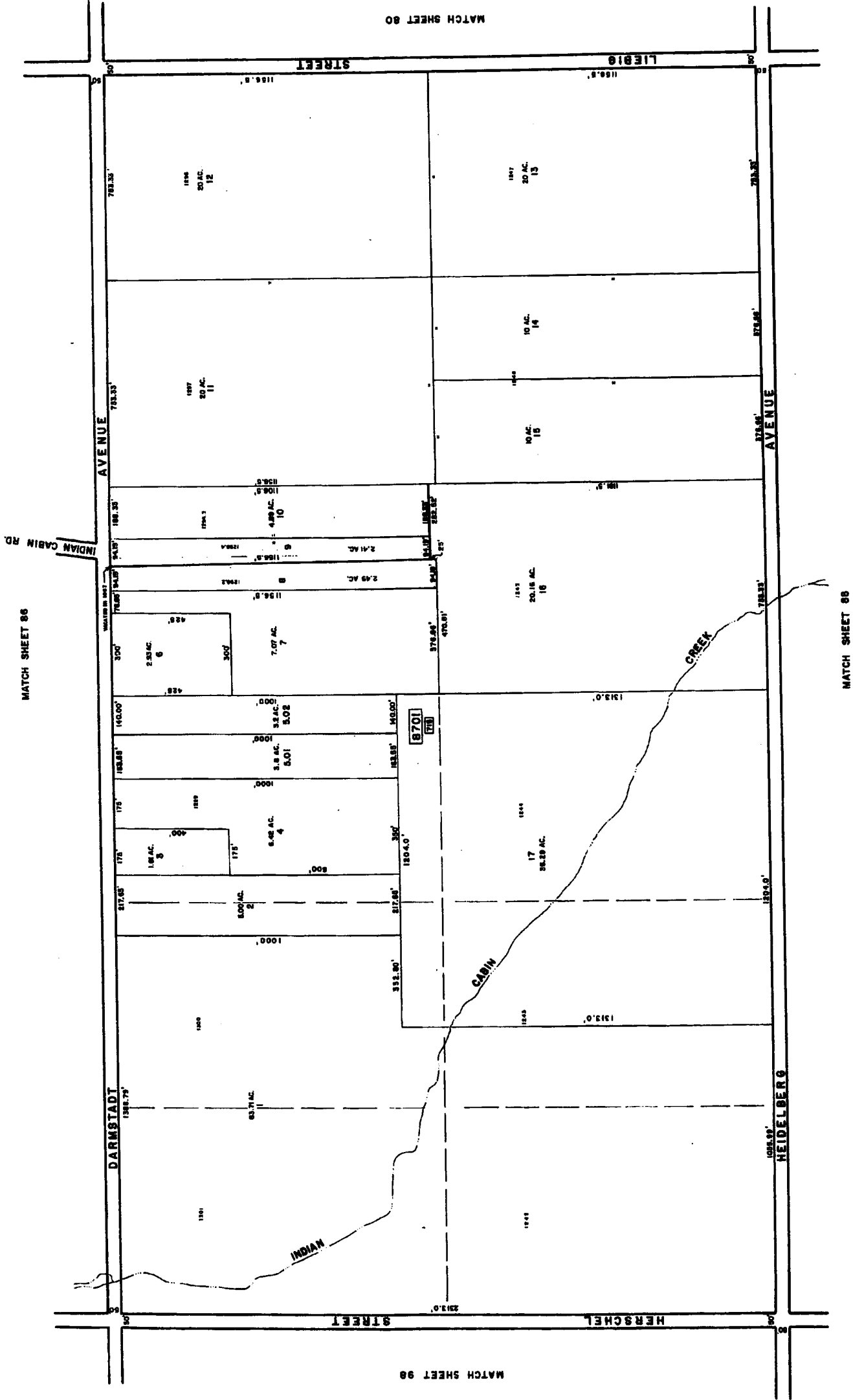
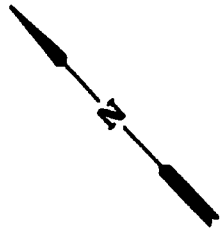
FOR THE TOWNSHIP OF MULLICA  
 TOWNSHIP OF MULLICA  
 ATLANTIC COUNTY, NEW JERSEY  
 SCALE: 1"=200' DATE: NOV. 1983  
 CHRIS R. REDMANN  
 PROFESSIONAL ENGINEER & LAND SURVEYOR  
 NEW JERSEY LICENSE NO. 17119  
 100 WHITE HORSE ROAD  
 FREEHOLD, NEW JERSEY

*Chris Redmann*

ALL RIGHTS RESERVED  
 NO PART OF THIS MAP  
 MAY BE REPRODUCED  
 OR TRANSMITTED IN ANY FORM  
 OR BY ANY MEANS, ELECTRONIC  
 OR MECHANICAL, INCLUDING  
 PHOTOCOPYING, RECORDING,  
 OR BY ANY INFORMATION  
 STORAGE AND RETRIEVAL  
 SYSTEM, WITHOUT THE  
 WRITTEN PERMISSION OF  
 THE ENGINEER.

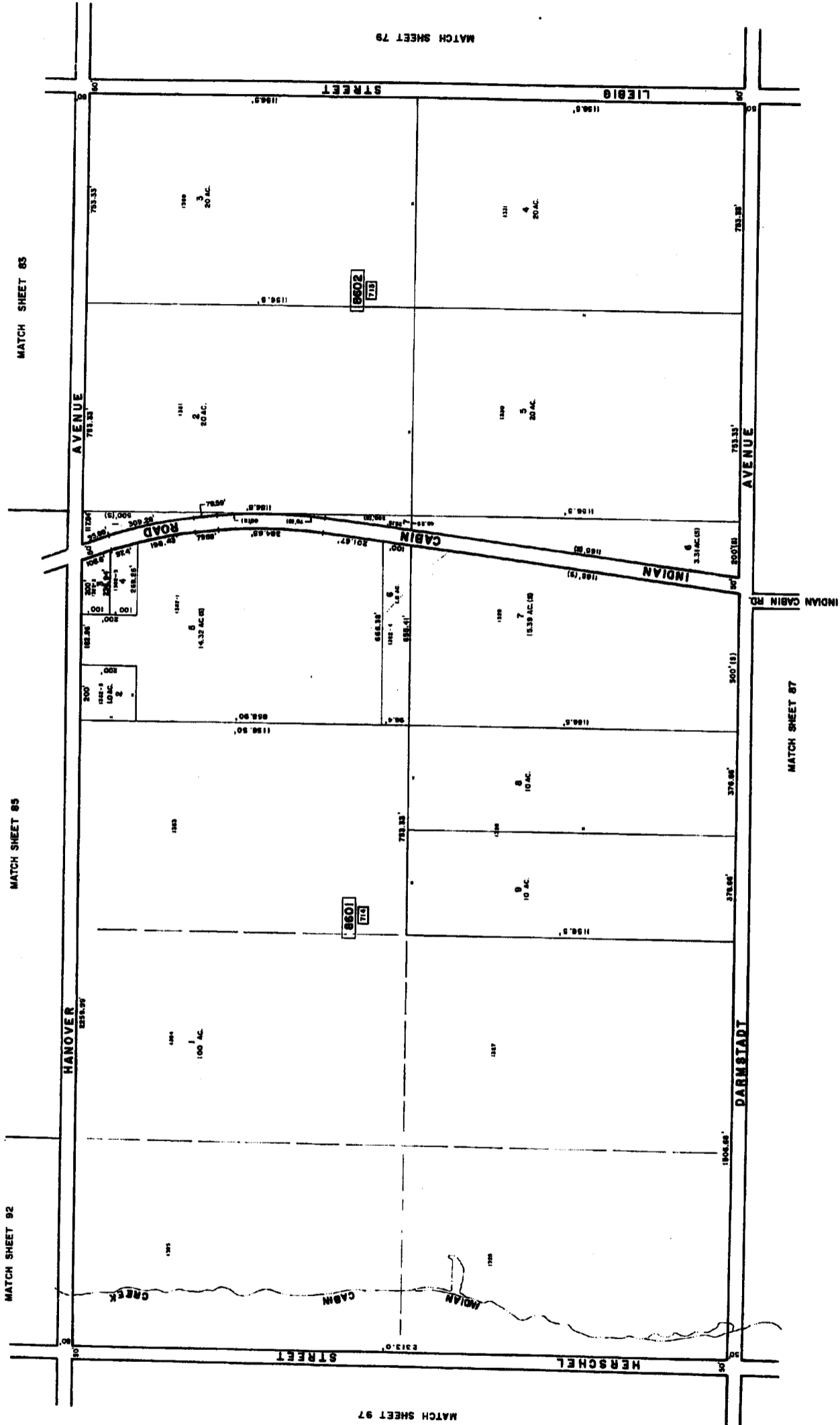
**TAX MAP**  
 TOWNSHIP OF MULLICA  
 ATLANTIC COUNTY, NEW JERSEY  
 SCALE: 1"=200' DATE: NOV. 1983  
 CHRIS R. REDMANN  
 PROFESSIONAL ENGINEER & LAND SURVEYOR  
 NEW JERSEY LICENSE NO. 17119  
 100 WHITE HORSE ROAD  
 FREEHOLD, NEW JERSEY





**TAX MAP**  
 TOWNSHIP OF MULLICA  
 ATLANTIC COUNTY, NEW JERSEY  
 SCALE: 1" = 200' DATE: NOV. 1983  
 CHUBB R. NEWMAN  
 PROFESSIONAL LAND SURVEYOR  
 NEW JERSEY LICENSE NO. 17119  
 400 NORTH 10TH STREET  
 ATLANTIC CITY, NJ 08401

THE STATE OF NEW JERSEY  
 DEPARTMENT OF TREASURY  
 DIVISION OF TAXATION  
 FOR THE OFFICE OF THE CLERK OF SUPERIOR COURT  
 COUNTY OF ATLANTIC  
 ATLANTIC CITY, N.J. 08401



STATE OF NEW JERSEY  
 DEPARTMENT OF TREASURY  
 TAX MAPS AND PUBLIC UTILITY DIVISION  
 COUNTY OF ATLANTIC  
 TOWNSHIP OF MULLICA  
 DATE: NOV. 1983  
 SCALE: 1" = 200'

*Chris R. Neumann*  
 PROFESSIONAL ENGINEER & LAND SURVEYOR  
 NEW JERSEY LICENSE NO. 17119

**TAX MAP**  
 TOWNSHIP OF MULLICA  
 ATLANTIC COUNTY, NEW JERSEY  
 SCALE: 1" = 200' DATE: NOV. 1983  
 CHRIS R. NEUMANN  
 PROFESSIONAL ENGINEER & LAND SURVEYOR  
 NEW JERSEY LICENSE NO. 17119