

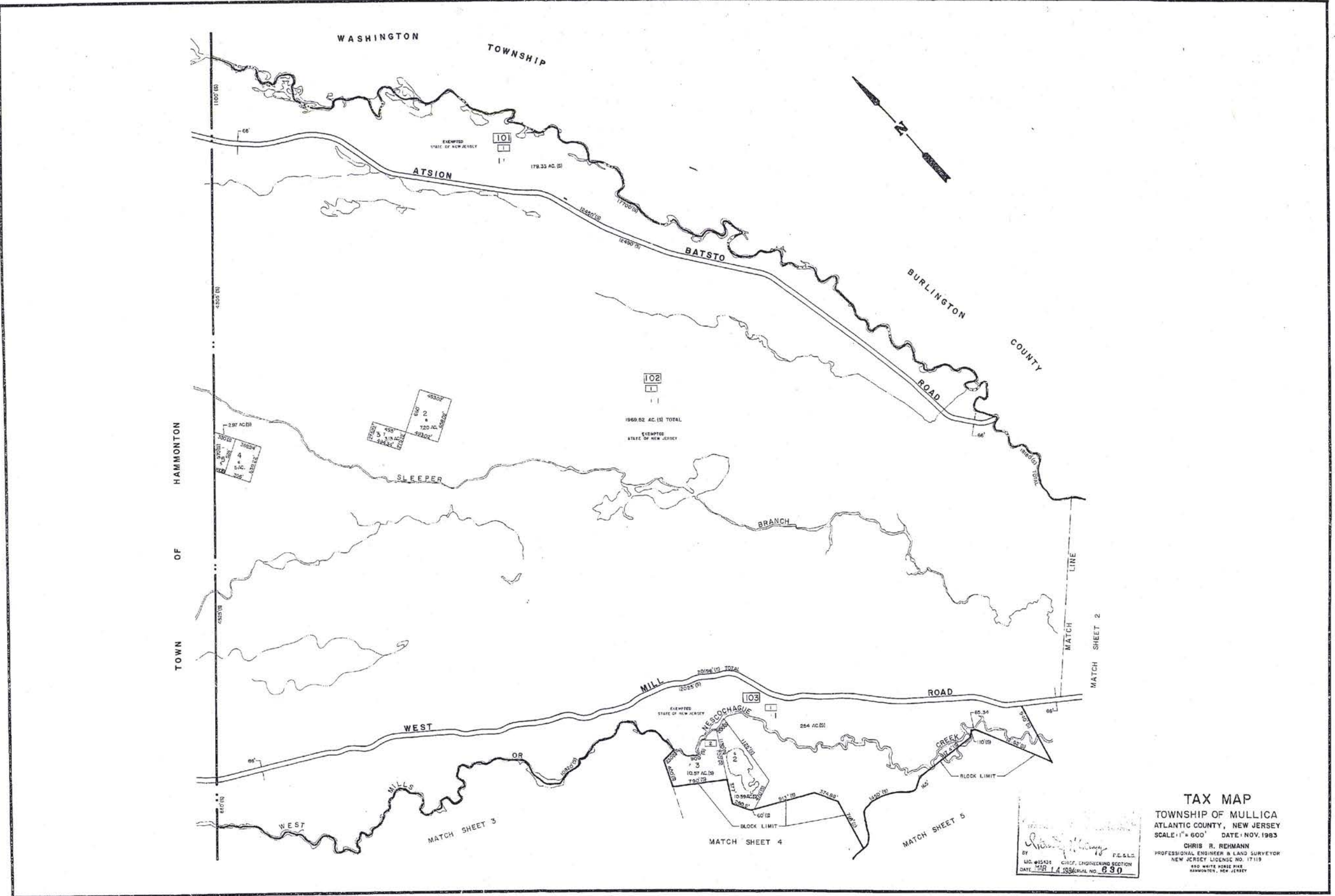
LEGEND  
 54 ... INDICATES MAP PAGE NUMBER



INDEX MAP OF  
 MULLICA TOWNSHIP  
 ATLANTIC COUNTY, NEW JERSEY

**NOTES**

354

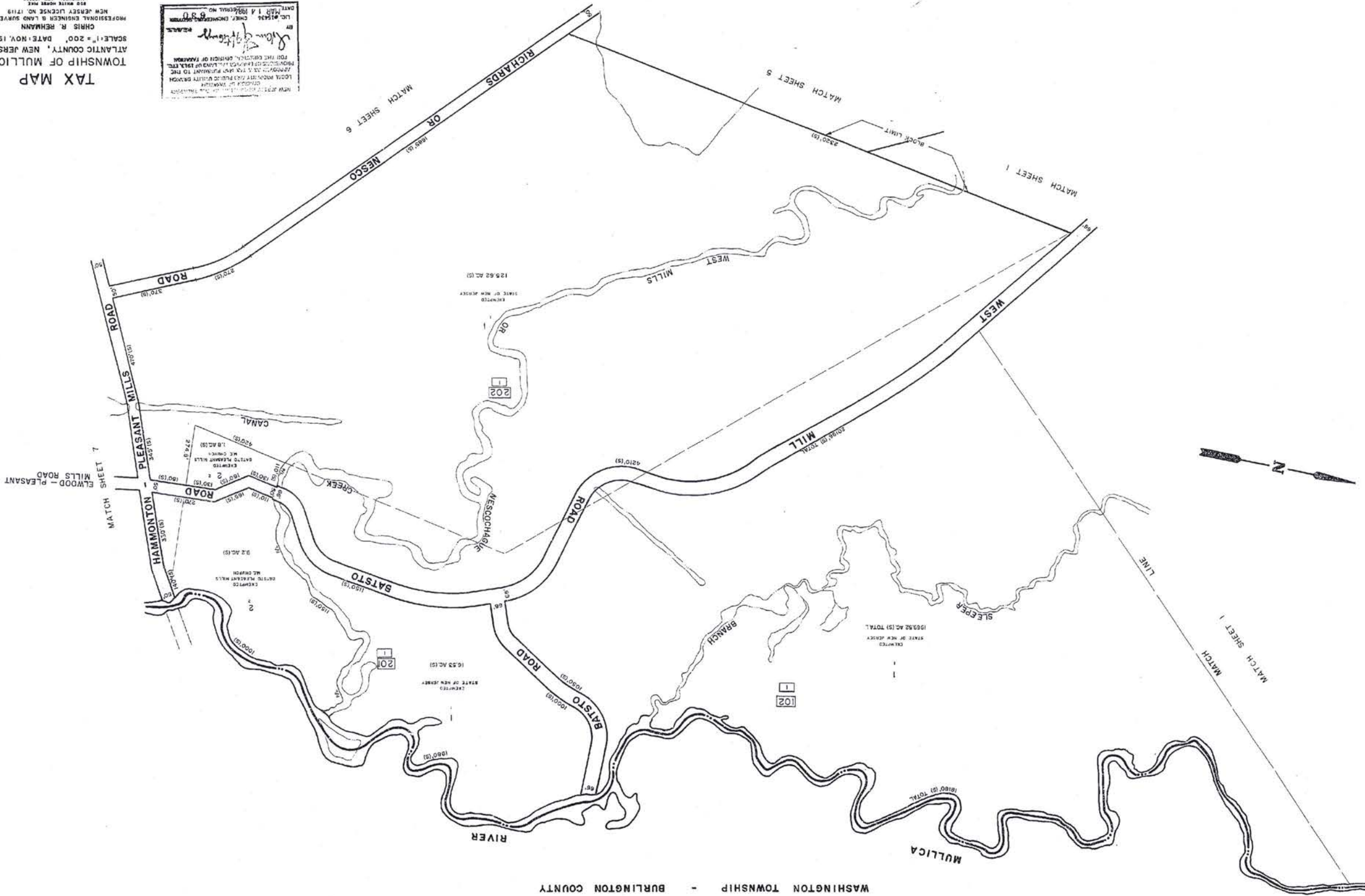


**TAX MAP**  
 TOWNSHIP OF MULLICA  
 ATLANTIC COUNTY, NEW JERSEY  
 SCALE: 1" = 600' DATE: NOV. 1983  
 CHRIS R. REHMANN  
 PROFESSIONAL ENGINEER & LAND SURVEYOR  
 NEW JERSEY LICENSE NO. 17119  
 850 WHITE HORSE PINE  
 HANMONT, NEW JERSEY

BY *Chris R. Rehm* P.E., L.L.D.  
 U.C. #15436 CHIEF, ENGINEERING SECTION  
 DATE: MAR 14 1984 (REV. NO. 630)

**TAX MAP**  
 TOWNSHIP OF MULLICA  
 ATLANTIC COUNTY, NEW JERSEY  
 SCALE: 1" = 200' DATE: NOV. 1983  
 CHRIS R. REHMANN  
 PROFESSIONAL ENGINEER & LAND SURVEYOR  
 NEW JERSEY LICENSE NO. 17119  
 600 WHITE HORSE ROAD  
 HAMMONTON, NEW JERSEY

DATE: MAR 1 1984  
 L.C. # 15434  
 BY: *Chris R. Rehm*  
 FOR THE DIRECTOR, DIVISION OF TAXATION  
 PROVIDING THE BASIS FOR PAYMENT TO THE  
 LOCAL BOARD OF TAXATION  
 DIVISION OF TAXATION  
 STATE OF NEW JERSEY



WASHINGTON TOWNSHIP - BURLINGTON COUNTY



NEW JERSEY DEPARTMENT OF THE TREASURY  
 DIVISION OF TAXATION  
 LOCAL PROPERTY AND PUBLIC UTILITY DISTRICT  
 APPROVED AS A TAX MAP PURSUANT TO THE  
 PROVISIONS OF CHAPTER 175, LAWS OF 1983, B.C.  
 FOR THE DIRECTOR, DIVISION OF TAXATION

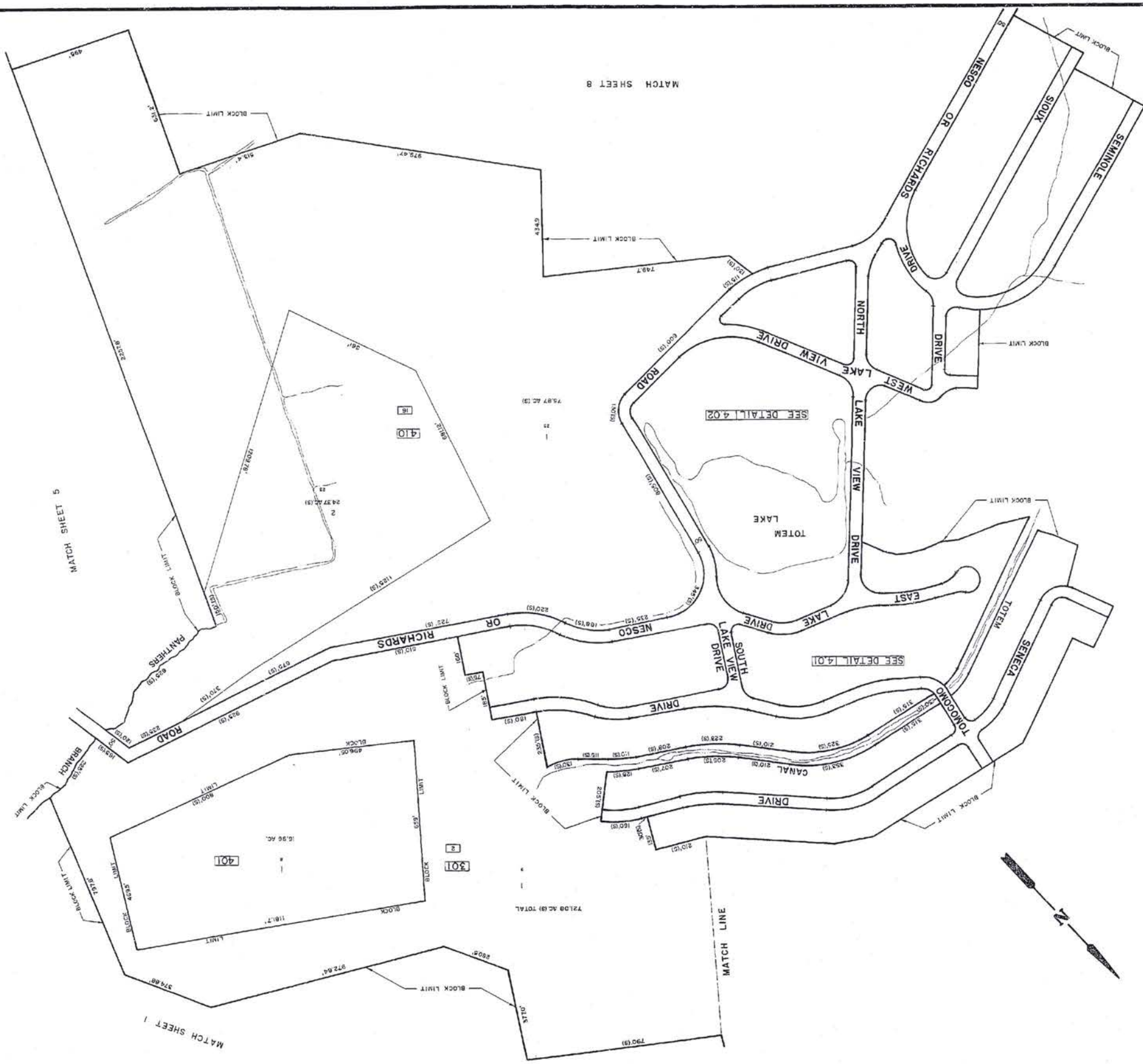
*Chris R. Rehmann*  
 BY LIC. #15434 CHIEF, ENGINEERING SECTION  
 DATE: MAR. 11, 1984 SERIAL NO. 830

**TAX MAP**  
 TOWNSHIP OF MULLICA  
 ATLANTIC COUNTY, NEW JERSEY  
 SCALE: 1" = 600' DATE: NOV. 1983

CHRIS R. REHMANN  
 PROFESSIONAL ENGINEER & LAND SURVEYOR  
 NEW JERSEY LICENSE NO. 17119  
 895 WHITE HORSE Pkwy  
 HAMMONTON, NEW JERSEY

TAX MAP  
 TOWNSHIP OF MULLICA  
 ATLANTIC COUNTY, NEW JERSEY  
 SCALE: 1" = 200' DATE: NOV. 1983  
 CHRIS R. REHMANN  
 PROFESSIONAL ENGINEER & LAND SURVEYOR  
 NEW JERSEY LICENSE NO. 17119  
 480 WHITE HORSE PIKE  
 HANMINGTON, NEW JERSEY

NEW JERSEY DEPARTMENT OF THE TREASURY  
 DIVISION OF TAXATION  
 APPROVED AS A TAX MAP PURSUANT TO THE  
 LOCAL PROPERTY AND PUBLIC UTILITIES GRANT  
 PROGRAM OF CHAPTER 123, TITLE 54, P.L. 1982  
 FOR THE DIRECTOR, DIVISION OF TAXATION  
 BY: *Chris R. Rehm*  
 P.E. No. 17119  
 LIC. # 17119  
 DATE: 11/15/83



MATCH SHEET 1

MATCH SHEET 5

MATCH SHEET 8

MATCH SHEET 3

MATCH LINE

MATCH LINE

MATCH LINE

MATCH LINE

MATCH LINE

MATCH LINE

MATCH LINE

MATCH LINE

MATCH LINE

MATCH LINE

MATCH LINE

MATCH LINE

MATCH LINE

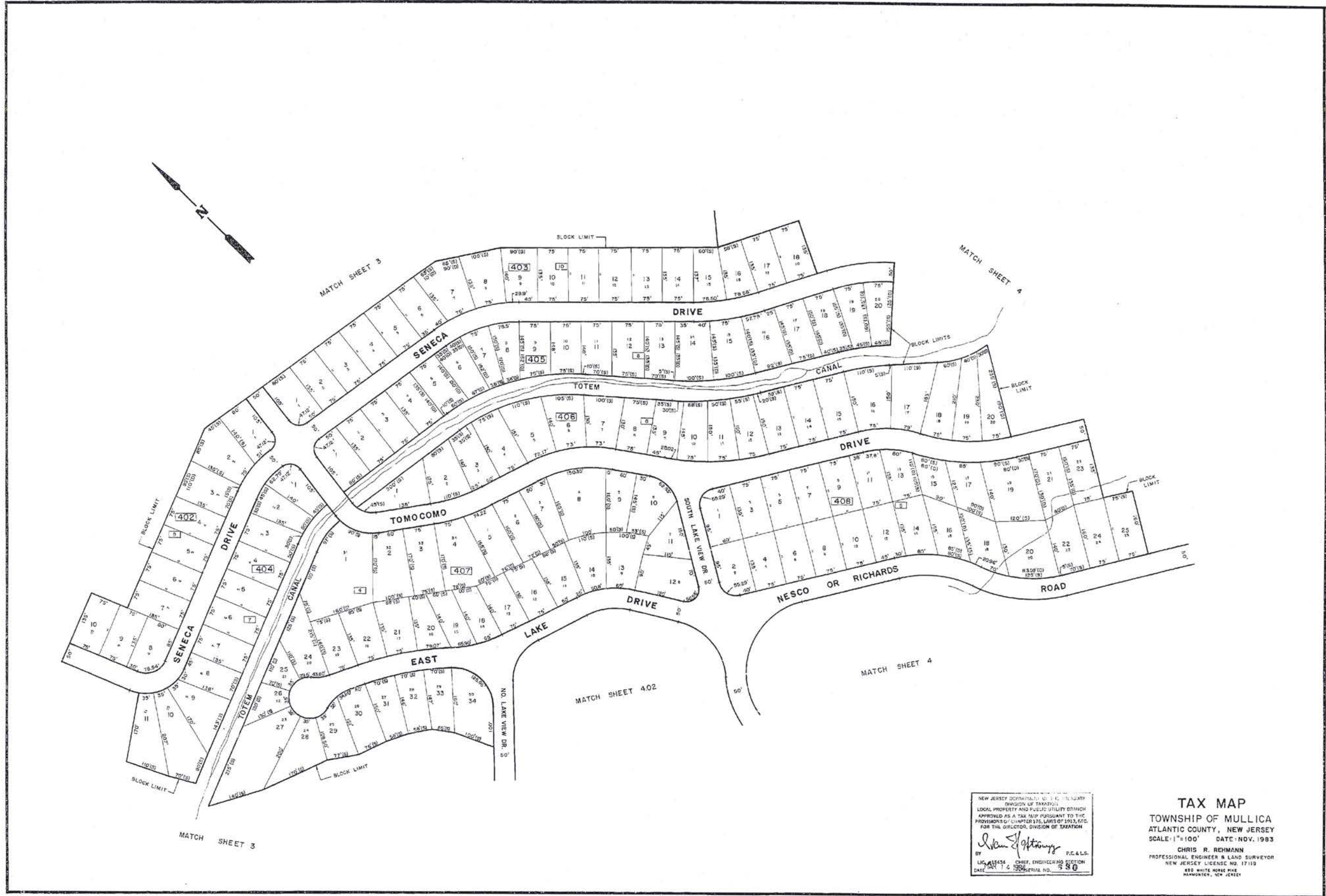
MATCH LINE

MATCH LINE

MATCH LINE

MATCH LINE

MATCH LINE



359

NEW JERSEY DEPARTMENT OF TREASURY  
 DIVISION OF TAXATION  
 LOCAL PROPERTY AND PUBLIC UTILITY BRANCH  
 APPROVED AS A TAX MAP PURSUANT TO THE  
 PROVISIONS OF CHAPTER 176, LAWS OF 1913, ETC.  
 FOR THE DIRECTOR, DIVISION OF TAXATION

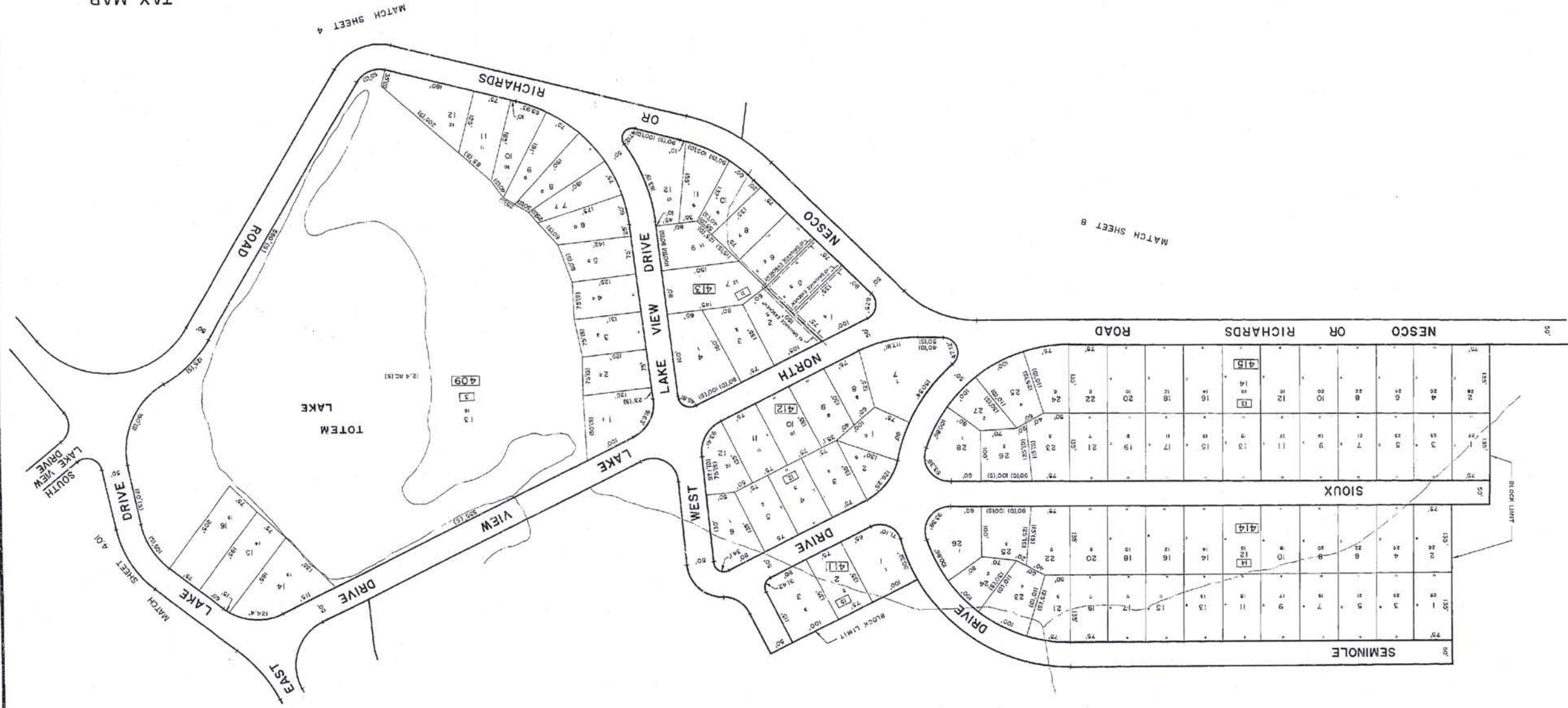
*Chris R. Rehmann*  
 BY: P.C. & L.S.  
 LIC. # 14546 CHIEF, ENGINEERING SECTION  
 DATE: MAY 14 1983 PERM. NO. 580

**TAX MAP**  
 TOWNSHIP OF MULLICA  
 ATLANTIC COUNTY, NEW JERSEY  
 SCALE: 1"=100' DATE: NOV. 1983

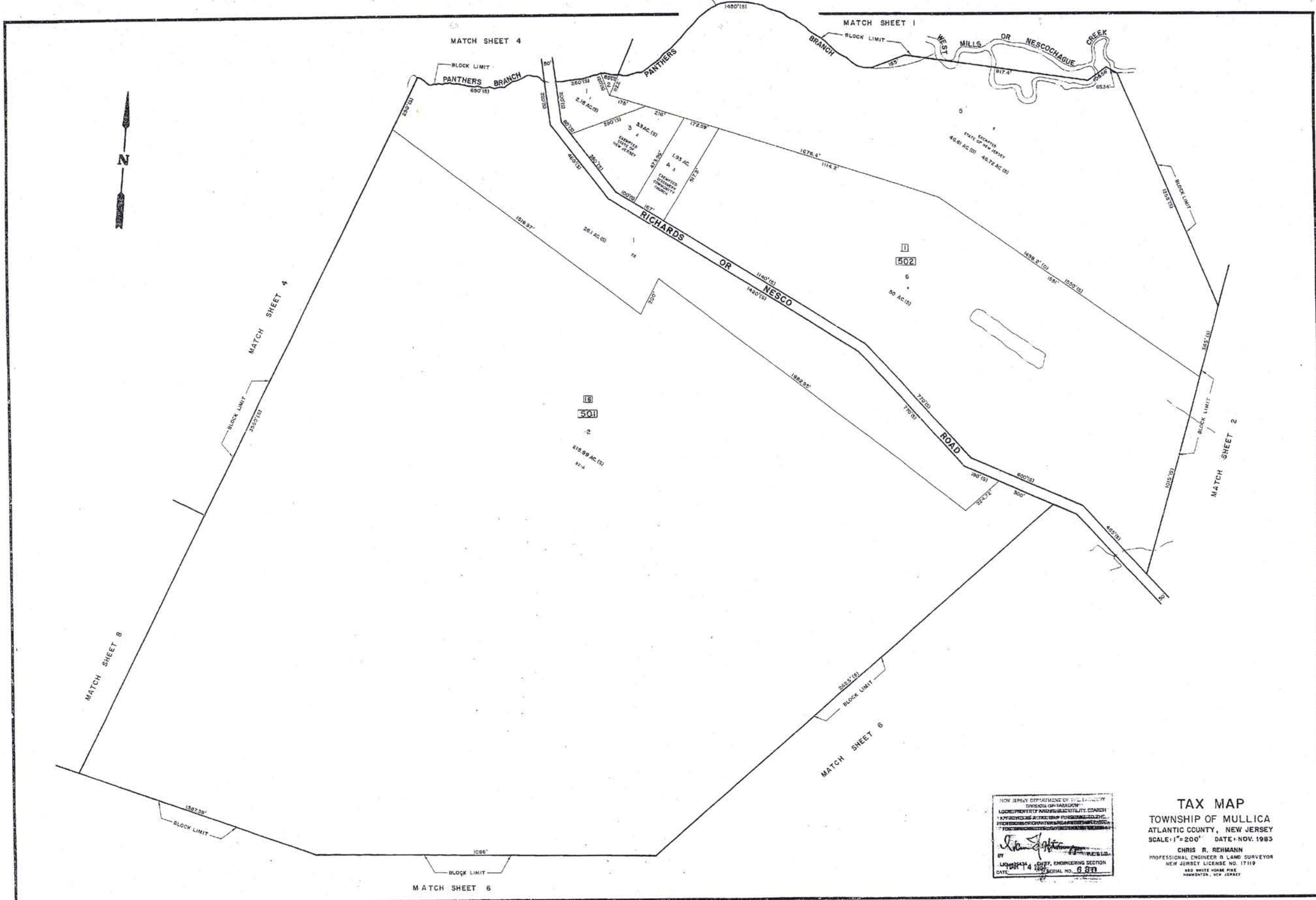
CHRIS R. REHMANN  
 PROFESSIONAL ENGINEER & LAND SURVEYOR  
 NEW JERSEY LICENSE NO. 17119  
 850 WHITE HORSE PIKE  
 HANOVER, N.J.

TAX MAP  
 ATLANTIC COUNTY, NEW JERSEY  
 SCALE: 1"=100' DATE: NOV. 1983  
 CHRIS R. REHMANN  
 PROFESSIONAL ENGINEER & LAND SURVEYOR  
 NEW JERSEY LICENSE NO. 17119  
 AND MARY KARE MITZ  
 MAPPING, INC. JERSEY

NEW JERSEY DEPARTMENT OF TREASURY  
 DIVISION OF TAXATION  
 LOCAL PROPERTY AND PUBLIC UTILITY TAXES  
 APPROVED AS A TAX MAP PURSUANT TO THE  
 PROVISIONS OF CHAPTER 125, LAWS OF 1978, ETC.  
 FOR THE DIRECTOR, DIVISION OF TAXATION  
 [Signature]  
 P.E.S.  
 LICENSE NO. 17119  
 DATE: NOV. 1983





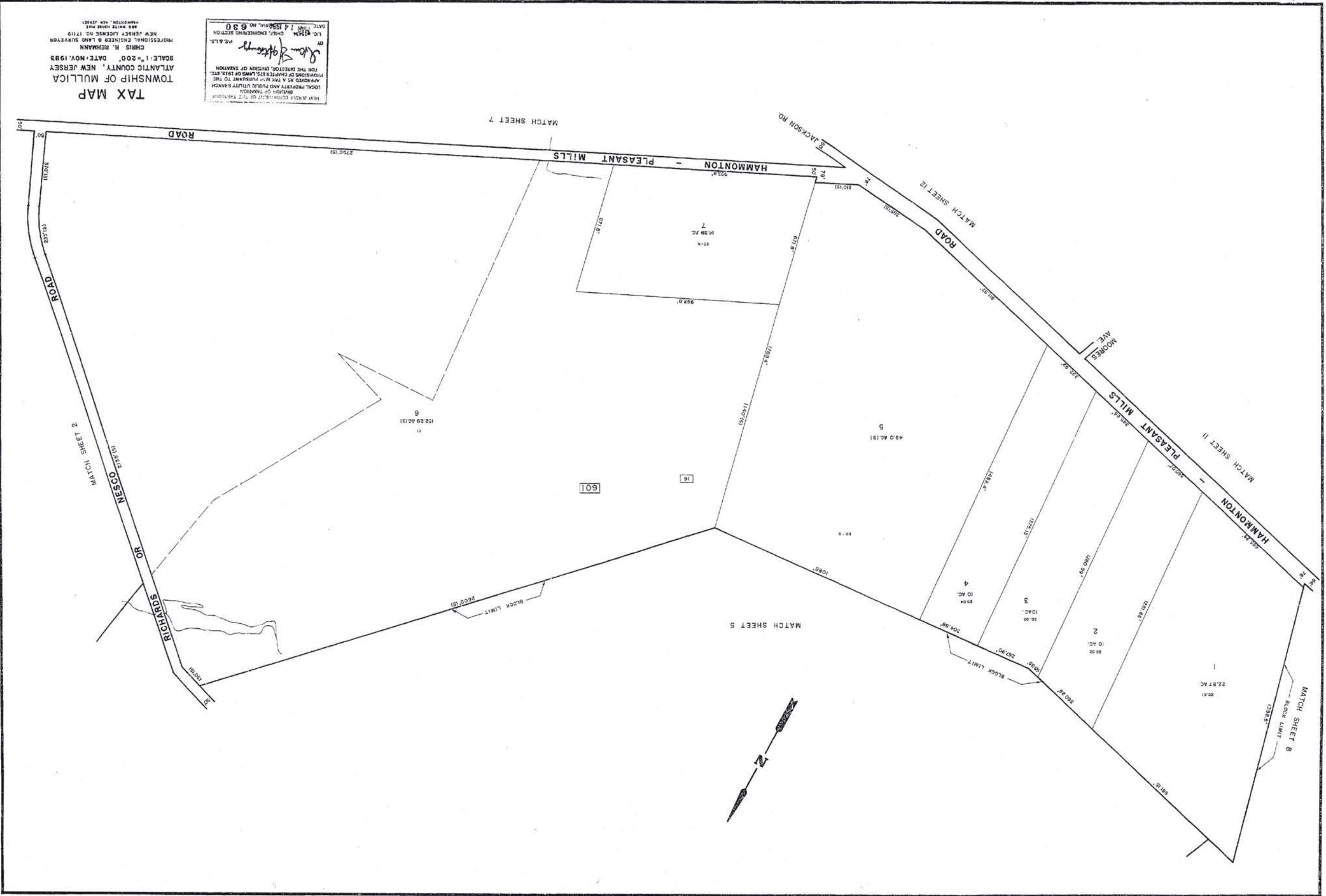


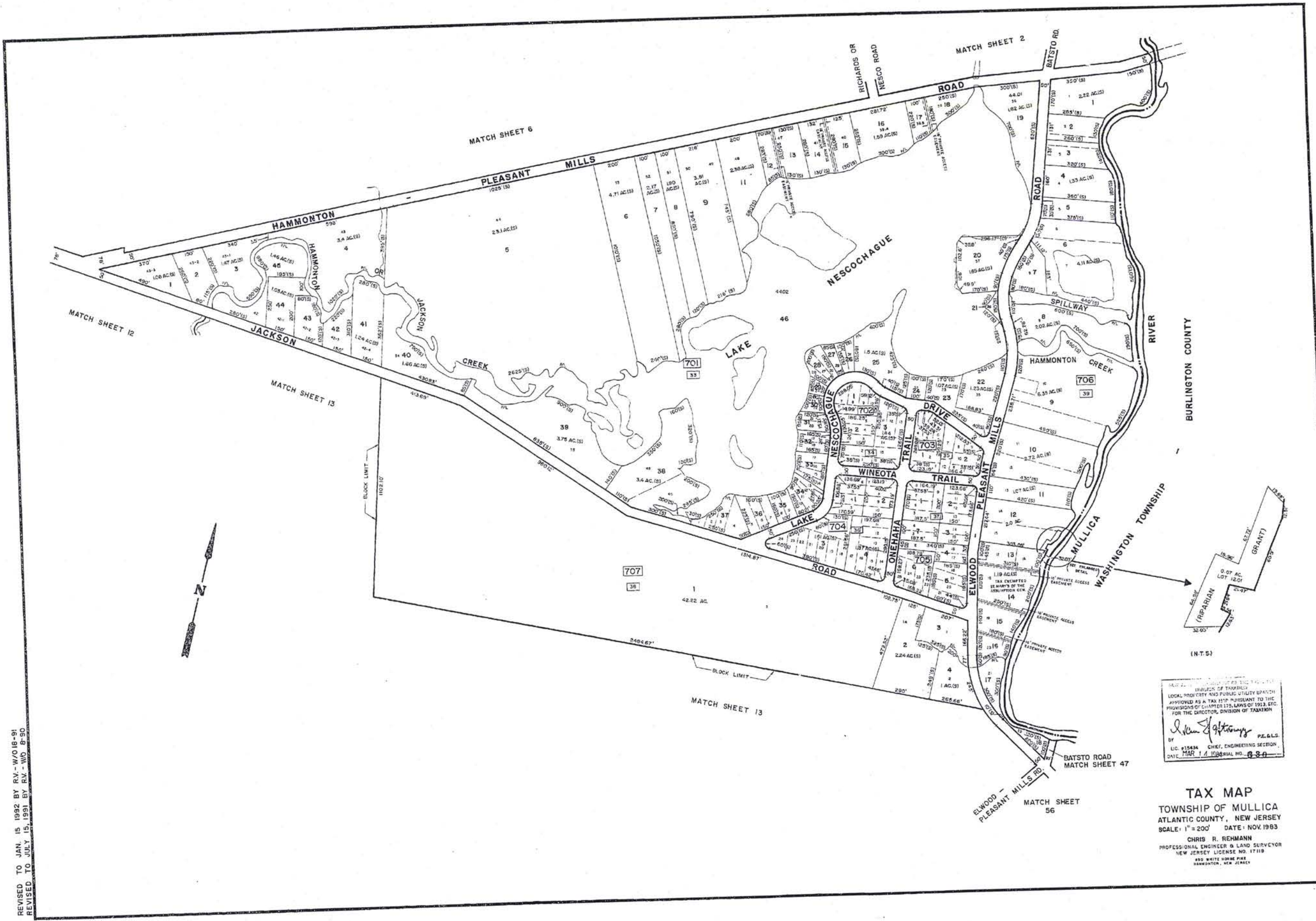
NEW JERSEY DEPARTMENT OF TREASURY  
 DIVISION OF TAXATION  
 LOCAL PROPERTY TAX ASSESSMENT BOARD  
 PREPARING OFFICIAL: CHRISTOPHER J. COLE  
 FOR THE BOARD: CHRISTOPHER J. COLE  
 BY: *Chris R. Rehmann*  
 CHIEF, ENGINEERING SECTION  
 DATE: 11/15/83 SERIAL NO. 689

**TAX MAP**  
 TOWNSHIP OF MULLICA  
 ATLANTIC COUNTY, NEW JERSEY  
 SCALE: 1" = 200' DATE: NOV. 1983  
 CHRIS R. REHMANN  
 PROFESSIONAL ENGINEER & LAND SURVEYOR  
 NEW JERSEY LICENSE NO. 17119  
 480 WHITE HORSE PINE  
 HANMINGTON, NEW JERSEY

**TAX MAP**  
 ATLANTIC COUNTY, NEW JERSEY  
 SCALE: 1" = 200'  
 DATE: NOV. 1989  
 CHRIS R. REHMAN  
 PROFESSIONAL ENGINEER & LAND SURVEYOR  
 NEW JERSEY LICENSE NO. 7119  
 AND WRITE HERE FOR  
 HAMPDEN, NJ 08035

NEW JERSEY DEPARTMENT OF TREASURY  
 DIVISION OF TAXATION  
 LOCAL PROPERTY AND PUBLIC UTILITY BRANCH  
 APPROVED AS A FINAL PLAN IN ACCORDANCE TO THE  
 PROVISIONS OF CHAPTERS 128 AND 128.1 OF THE  
 STATUTES OF NEW JERSEY  
 FOR THE DIRECTOR, DIVISION OF TAXATION  
 P.E.A.L.S.  
*Chris R. Rehman*  
 LIC. 7119  
 CHIEF, ENGINEERING SECTION  
 DATE: 11/14/89 PLAN NO. 680





REVISED TO JAN. 15 1982 BY R.V.-W/O 18-91  
 REVISED TO JULY 15, 1991 BY R.V.-W/O 8-30

APPROVED FOR THE TOWNSHIP  
 LOCAL PROPERTY AND PUBLIC UTILITY BOARD  
 APPROVED AS A TAX MAP PURSUANT TO THE  
 PROVISIONS OF CHAPTER 175, LAWS OF 1993, ETC.  
 FOR THE DIRECTOR, DIVISION OF TAXMAPS

*John J. Gattuso* P.E., C.S.  
 L.C. #15434 CHIEF, ENGINEERING SECTION  
 DATE: MAR. 1, 1998 SERIAL NO. 480

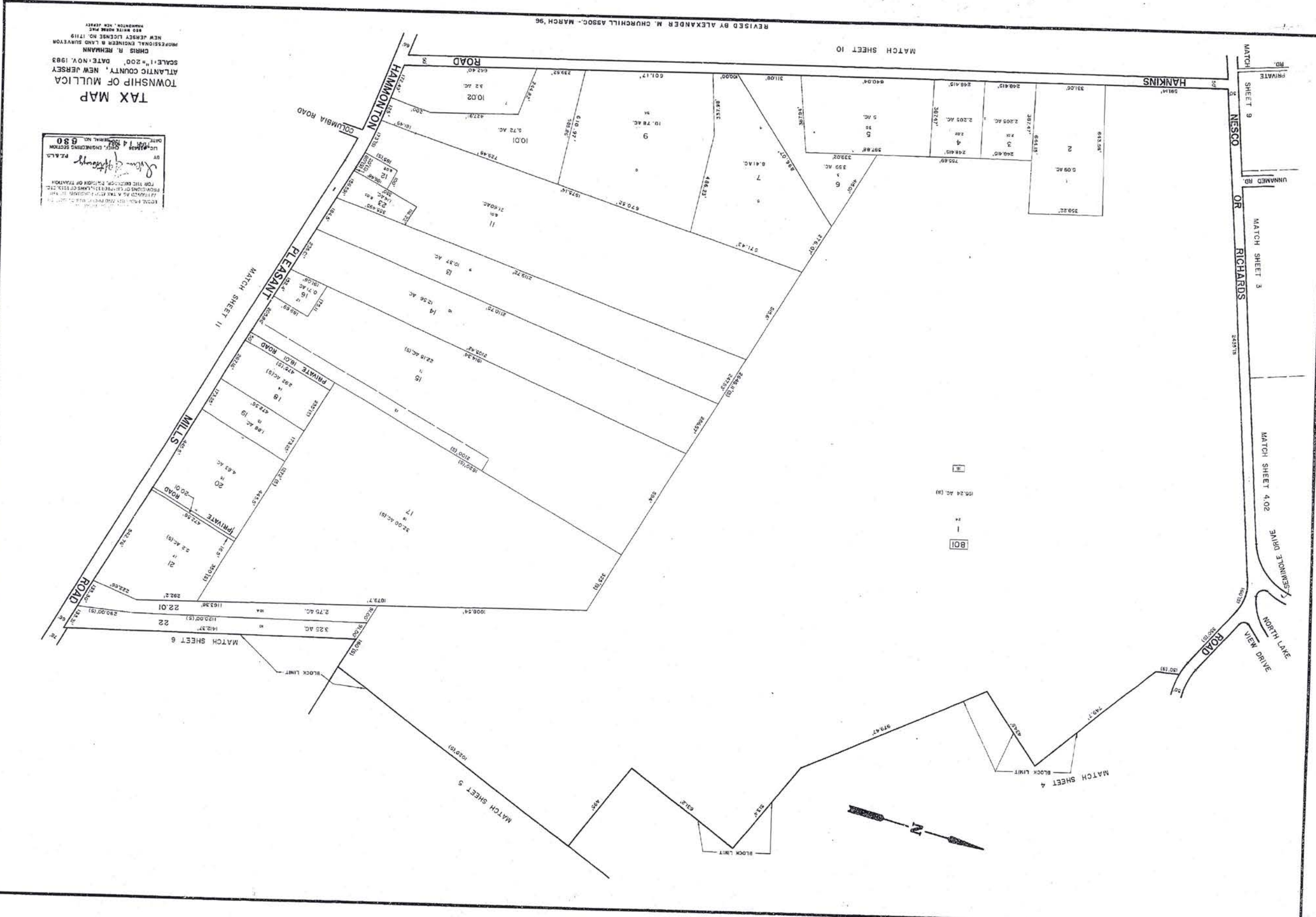
**TAX MAP**  
 TOWNSHIP OF MULLICA  
 ATLANTIC COUNTY, NEW JERSEY  
 SCALE: 1" = 200' DATE: NOV. 1983

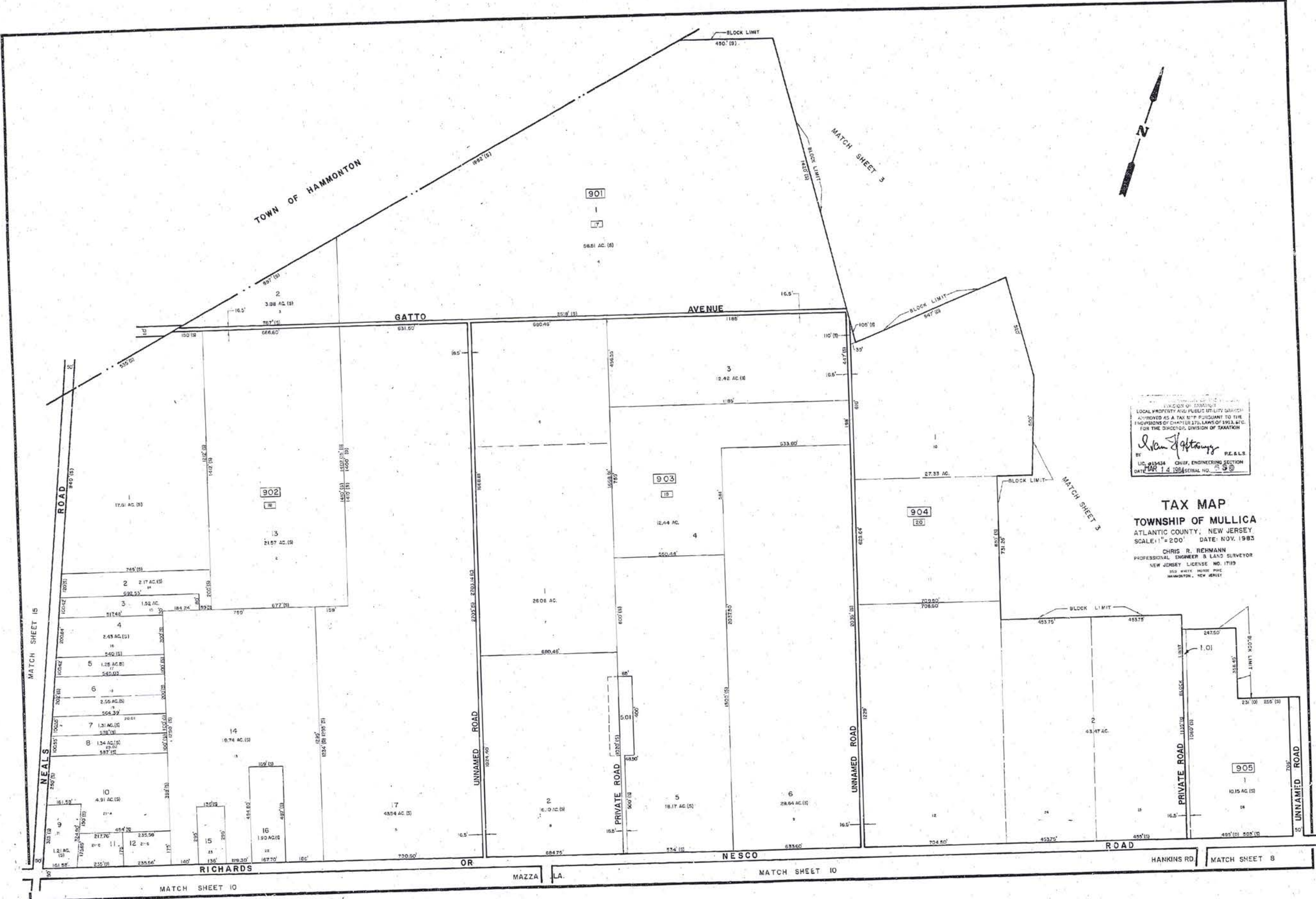
CHRIS R. REHMANN  
 PROFESSIONAL ENGINEER & LAND SURVEYOR  
 NEW JERSEY LICENSE NO. 17119  
 450 WHITE HORSE PIKE  
 HAMMONTON, NEW JERSEY

REVISED TO DEC. 20, 1993 BY R.V.  
REVISED TO JULY 15, 1991 BY R.V. AND 2-89

TAX MAP  
TOWNSHIP OF MULLICA  
ATLANTIC COUNTY, NEW JERSEY  
SCALE: 1" = 200' DATE: NOV. 1983  
CHRIS R. REHMANN  
PROFESSIONAL ENGINEER & LAND SURVEYOR  
NEW JERSEY LICENSE NO. 17119  
852 BRITZ ROAD P.O.  
HAMMONTON, NEW JERSEY

LOCAL ENGINEER AND SURVEYOR  
FOR THE RECORD, THE TOWNSHIP OF MULLICA  
ATLANTIC COUNTY, NEW JERSEY  
PROFESSIONAL ENGINEER & LAND SURVEYOR  
DATE: 11/14/83  
LIC. NO. 1483  
PL. E.L.S.  
BY: *Chris R. Rehmann*





LOCAL PROPERTY AND PUBLIC UTILITY TAXES  
 APPROVED AS A TAX MAP PURSUANT TO THE  
 PROVISIONS OF CHAPTER 127, LAWS OF 1993, ETC.  
 FOR THE DISTRICT OF TAXATION

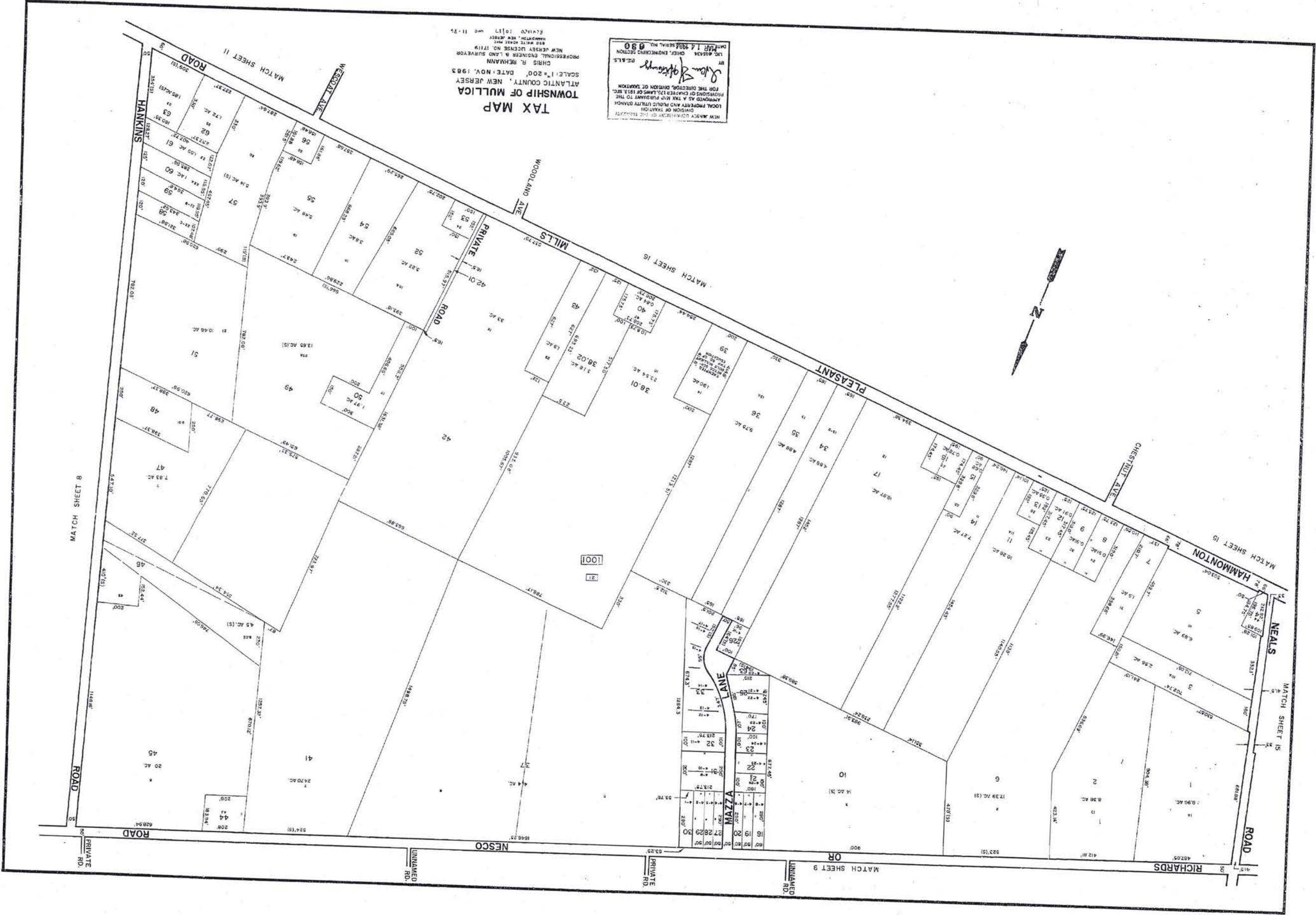
*Chris R. Rehmann* P.E. & L.S.  
 BY LIC. 121334 CHIEF, ENGINEERING SECTION  
 DATE: MAR 14 1994 SERIAL NO. 539

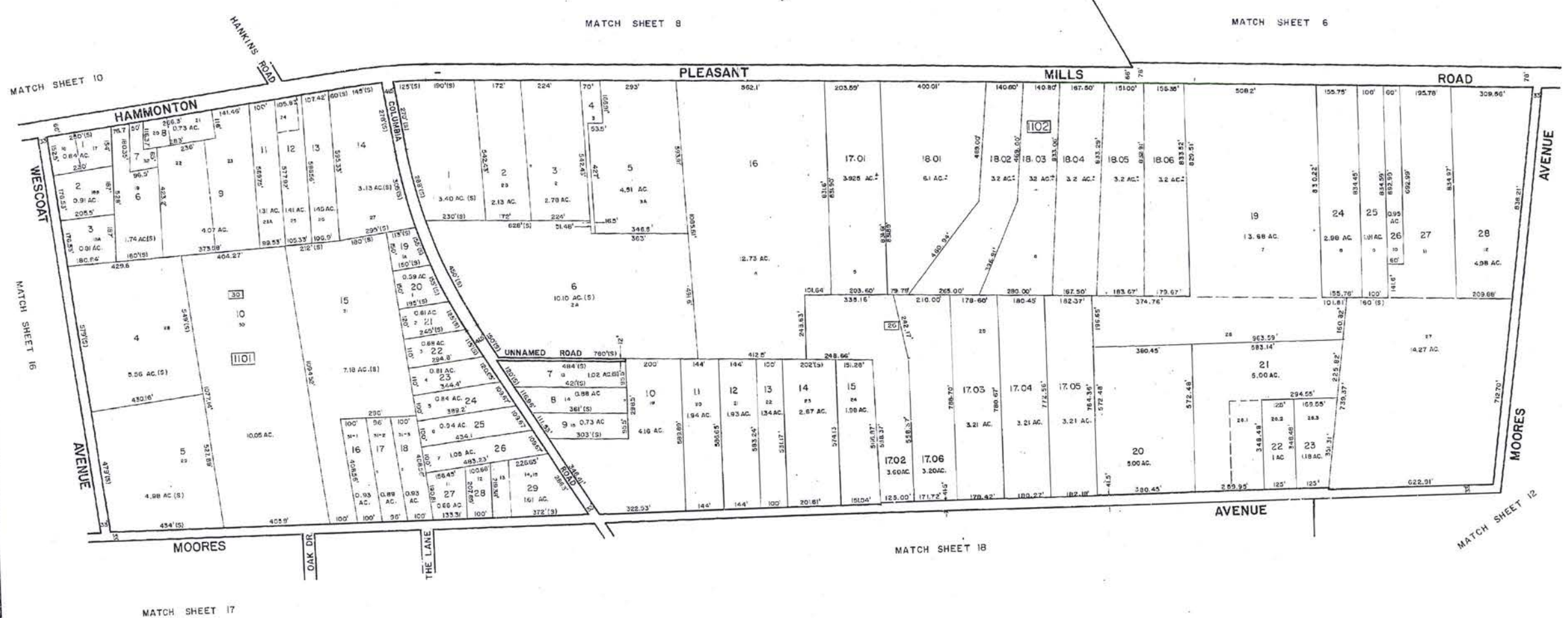
**TAX MAP**  
**TOWNSHIP OF MULLICA**  
 ATLANTIC COUNTY, NEW JERSEY  
 SCALE: 1" = 200' DATE: NOV. 1993

CHRIS R. REHMANN  
 PROFESSIONAL ENGINEER & LAND SURVEYOR  
 NEW JERSEY LICENSE NO. 17119  
 615 WEST HICKS PIKE  
 HAMMONTON, NEW JERSEY

NEW JERSEY DEPARTMENT OF TREASURY  
 DIVISION OF TAXATION  
 LOCAL PROPERTY AND PUBLIC UTILITY TAX  
 FOR THE DIRECTOR, DIVISION OF TAXATION  
 APPROVED AS A TAX MAP PRESENT TO THE  
 PROVISIONS OF CHAPTER 121, B.C.  
 DATE: NOV. 1983  
 SCALE: 1" = 200'  
 CHMIS R. BEHMAN  
 PROFESSIONAL ENGINEER & LAND SURVEYOR  
 HANMONTON, NEW JERSEY  
 DATE: 10/17/83

**TAX MAP**  
 TOWNSHIP OF MULLICA  
 ATLANTIC COUNTY, NEW JERSEY  
 SCALE: 1" = 200'  
 DATE: NOV. 1983  
 CHMIS R. BEHMAN  
 PROFESSIONAL ENGINEER & LAND SURVEYOR  
 HANMONTON, NEW JERSEY  
 DATE: 10/17/83



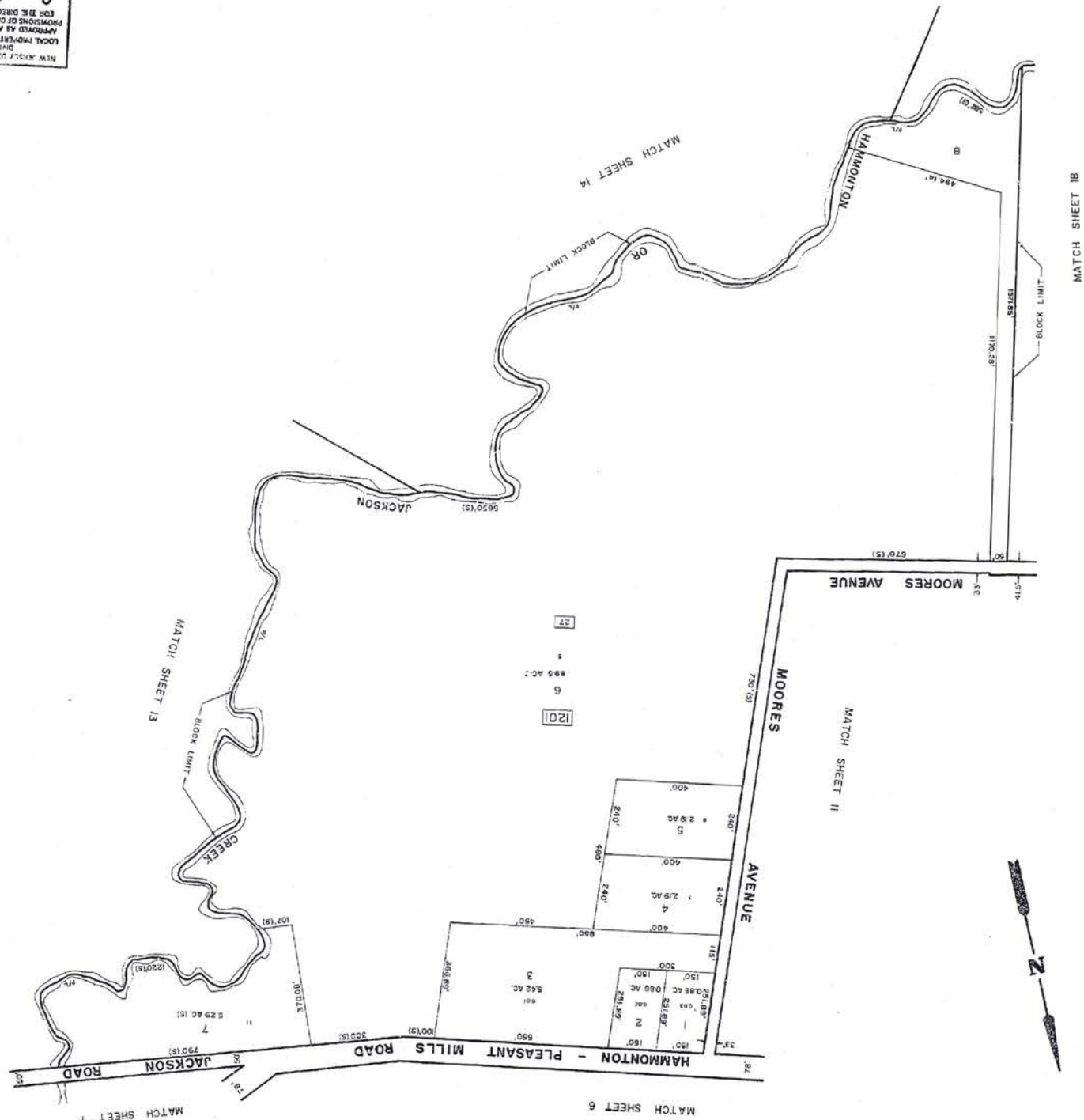


REVISED TO JULY 15, 1991, BY R.V. - W/O, S-89, W/O 16-90, W/O 4-91

REV. BY ALEXANDER M. CHURCHILL ASSOC. - JUNE '96

NEW JERSEY DEPARTMENT OF TREASURY  
DIVISION OF TAXATION  
LOCAL PROPERTY AND PUBLIC UTILITY BRANCH  
APPROVED AS A TAX MAP PURSUANT TO THE  
PROVISIONS OF CHAPTER 175, LAWS OF 1983, SEC.  
FOR THE DIRECTOR, DIVISION OF TAXATION  
*John J. Harty*  
BY LIC. #15434 CHIEF, ENGINEERING SECTION  
DATE: MAR 14 1988 SERIAL NO. 630

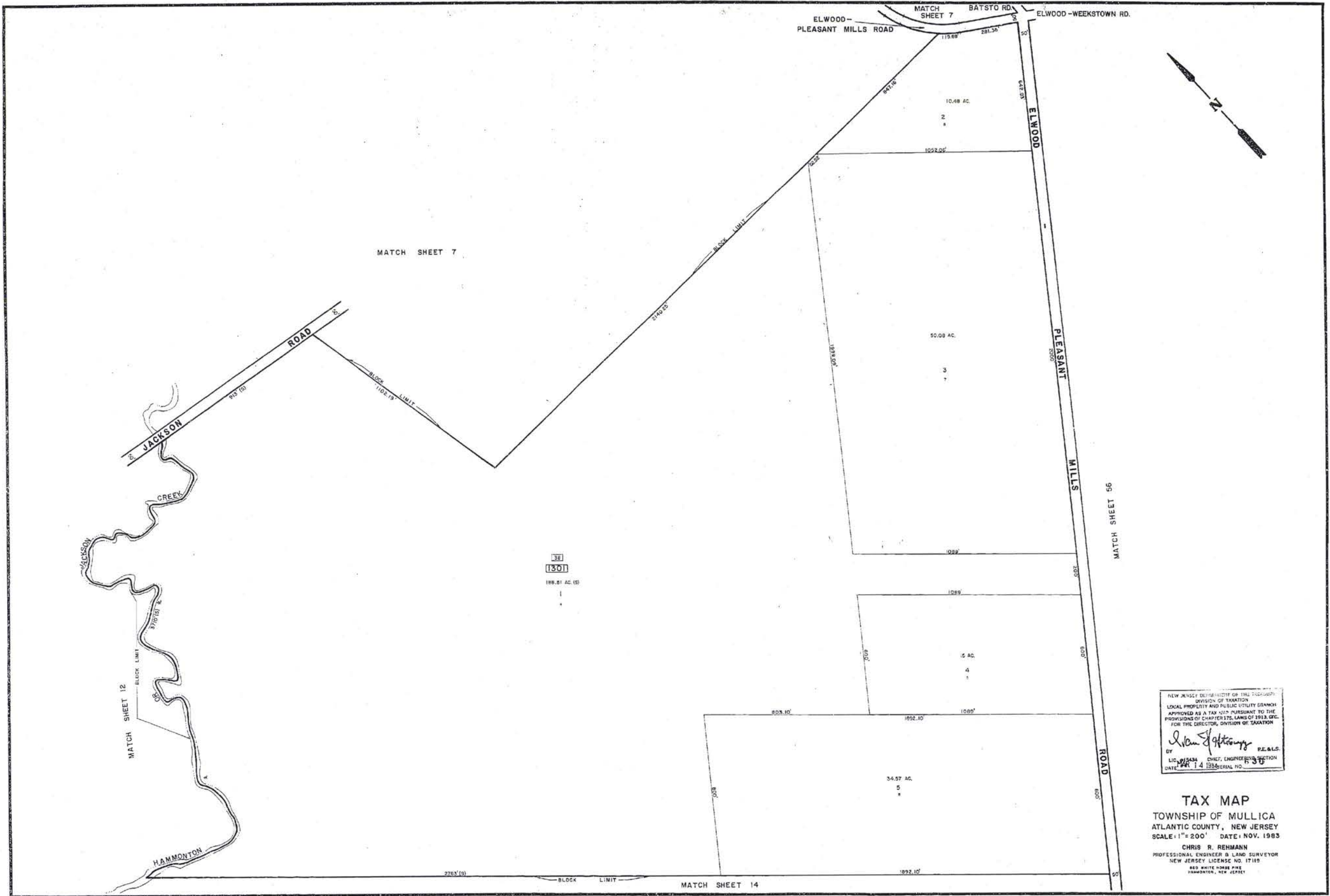
**TAX MAP**  
TOWNSHIP OF MULLICA  
ATLANTIC COUNTY, NEW JERSEY  
SCALE: 1" = 200' DATE: NOV. 1983  
CHRIS R. REHMANN  
PROFESSIONAL ENGINEER & LAND SURVEYOR  
NEW JERSEY LICENSE NO. 17119  
880 WHITE HORSE PIKE  
HAMMONTON, NEW JERSEY



NEW JERSEY DIVISION OF TAXATION  
 LOCAL PROPERTY AND PLANNED UTILITY DISTRICTS  
 APPROVED AS A TAX MAP PURSUANT TO THE  
 PROVISIONS OF CHAPTER 123, LAWS OF 1973, AND  
 FOR THE DIRECTOR, DIVISION OF TAXATION  
 P.E.L.S.  
*Chris R. Behrman*  
 688

TAX MAP  
 TOWNSHIP OF MULLICA  
 ATLANTIC COUNTY, NEW JERSEY  
 SCALE: 1" = 200' DATE: NOV. 1983  
 CHRIS R. BEHRMAN  
 PROFESSIONAL ENGINEER & LAND SURVEYOR  
 NEW JERSEY LICENSE NO. 17119  
 885 WHITE HORSE PACE  
 HAMMONTON, NEW JERSEY





NEW JERSEY DEPARTMENT OF THE TREASURY  
 DIVISION OF TAXATION  
 LOCAL PROPERTY AND PUBLIC UTILITY GRANTS  
 APPROVED AS A TAX MAP PURSUANT TO THE  
 PROVISIONS OF CHAPTER 175, LAWS OF 1983, G.S.C.  
 FOR THE DIRECTOR, DIVISION OF TAXATION

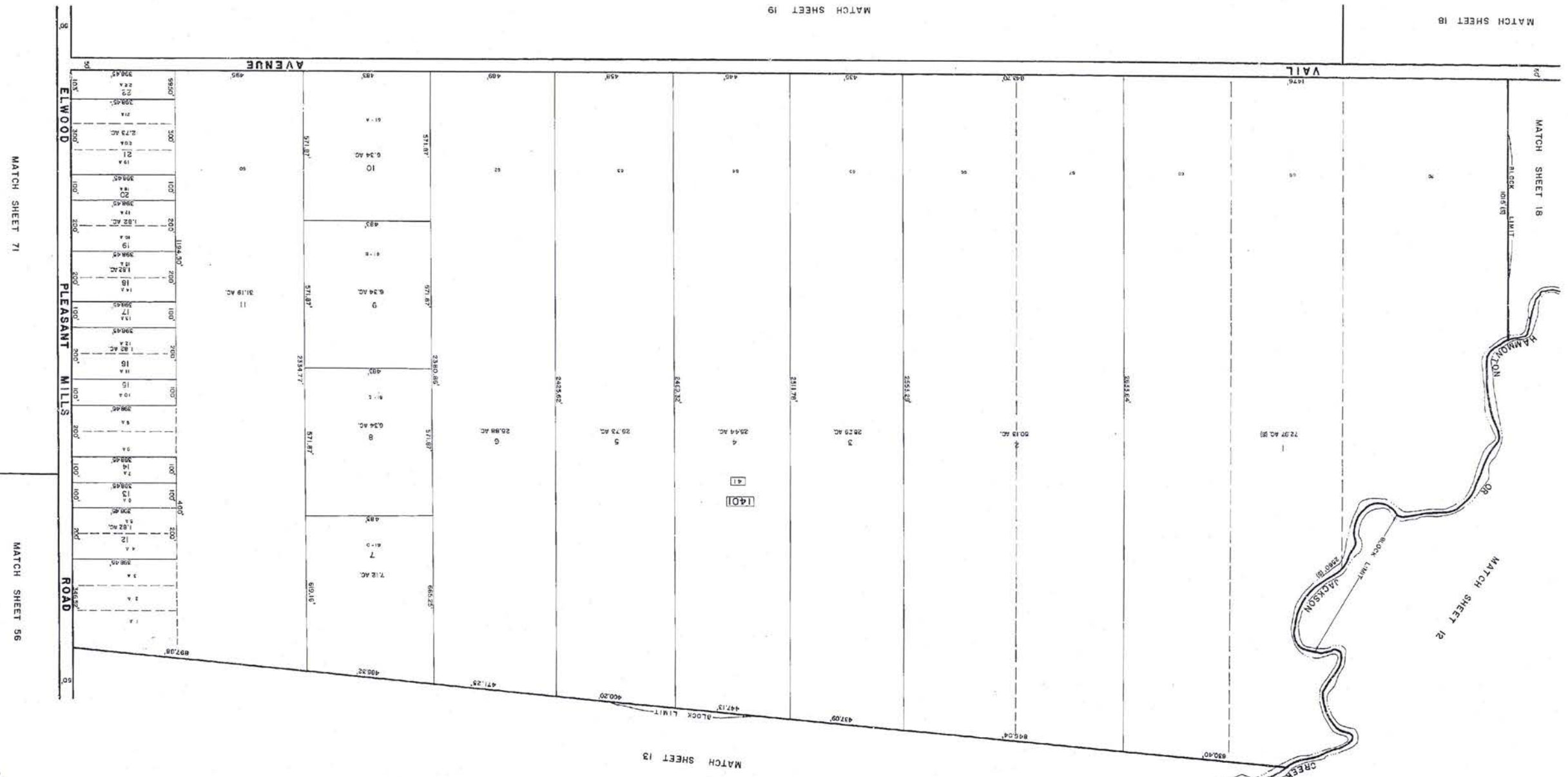
*Chris R. Rehmann* P.E. & L.S.  
 LIC. 14384 CHIEF, ENGINEERING SECTION  
 DATE: 11/14/83 SERIAL NO. 635

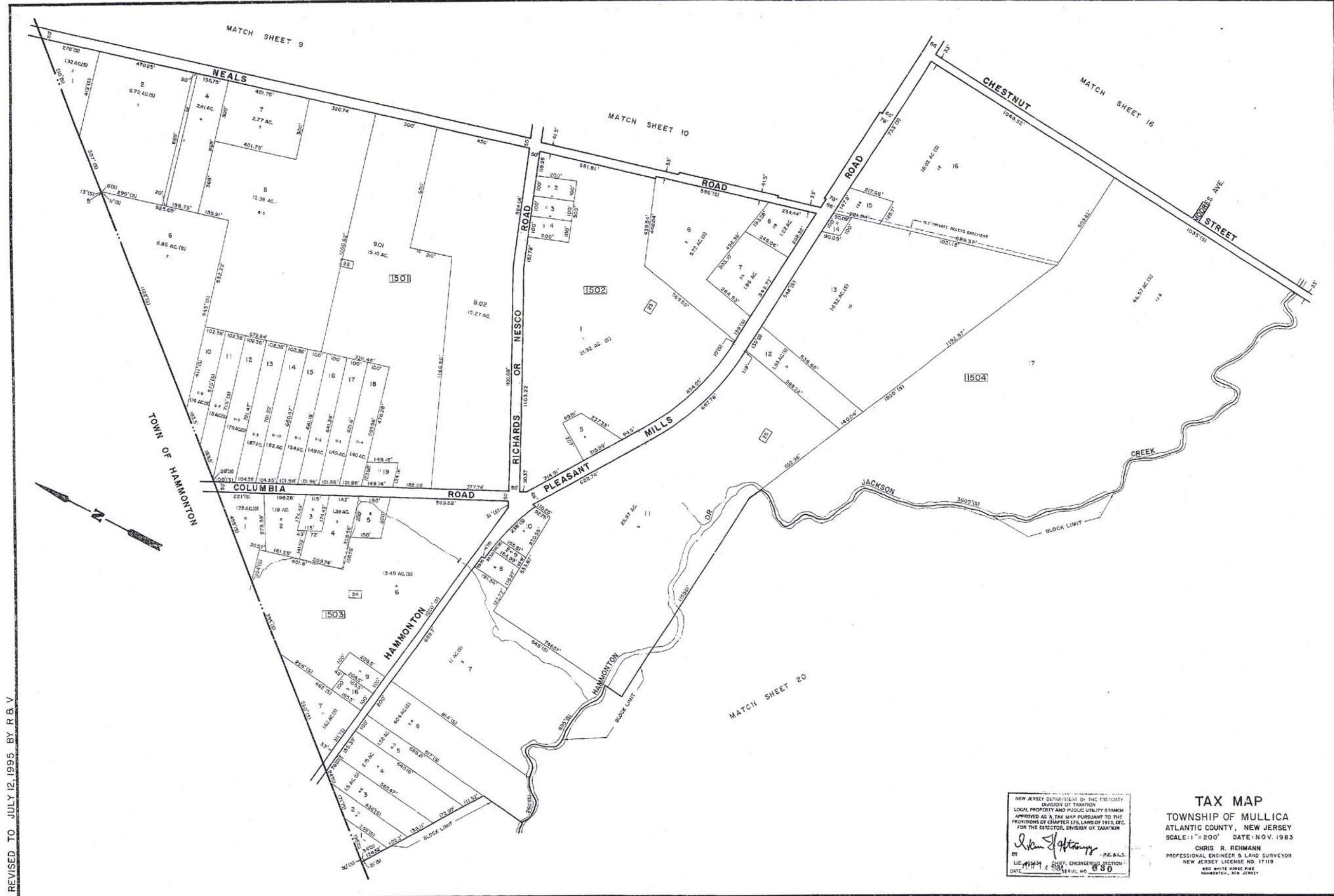
**TAX MAP**  
 TOWNSHIP OF MULLICA  
 ATLANTIC COUNTY, NEW JERSEY  
 SCALE: 1" = 200' DATE: NOV. 1983

CHRIS R. REHMANN  
 PROFESSIONAL ENGINEER & LAND SURVEYOR  
 NEW JERSEY LICENSE NO. 17115  
 800 WHITE HORSE PINE  
 HAMMONTON, NEW JERSEY

**TAX MAP**  
 TOWNSHIP OF MULLICA  
 ATLANTIC COUNTY, NEW JERSEY  
 CHAS. R. BEMANN  
 PROFESSIONAL ENGINEER & LAND SURVEYOR  
 NEW JERSEY LICENSE NO. 17118  
 DATE: NOV. 1983  
 SCALE: 1"=200'

NEW JERSEY DEPARTMENT OF TREASURY  
 DIVISION OF TAXATION  
 LOCAL PROPERTY AND PUBLIC UTILITY TAXES  
 APPROVED AS A TAX MAP PURSUANT TO THE  
 PROVISIONS OF CHAPTER 125, LAWS OF 1978, P.L.  
 1978-107  
 FOR THE DIRECTOR, DIVISION OF TAXATION  
 R.E. SULLIVAN  
 CHAS. R. BEMANN  
 PROFESSIONAL ENGINEER & LAND SURVEYOR  
 LICENSE NO. 17118  
 DATE: NOV. 1983





REVISED TO JULY 12, 1995 BY R & V

NEW JERSEY DEPARTMENT OF THE TREASURY  
 DIVISION OF TAXATION  
 LOCAL PROPERTY AND PUBLIC UTILITY BRANCH  
 APPROVED AS A TAX MAP PURSUANT TO THE  
 PROVISIONS OF CHAPTER 175, LAWS OF 1913, ETC.  
 FOR THE DIRECTOR, DIVISION OF TAXATION

*Chris R. Rehmann*  
 BY: P.E. & L.S.  
 LIC. 171434  
 DATE: 11/14/83  
 SERIAL NO. 680

**TAX MAP**  
 TOWNSHIP OF MULLICA  
 ATLANTIC COUNTY, NEW JERSEY  
 SCALE: 1" = 200' DATE: NOV. 1983

CHRIS R. REHMANN  
 PROFESSIONAL ENGINEER & LAND SURVEYOR  
 NEW JERSEY LICENSE NO. 17119  
 600 WHITE HORSE PIKE  
 HAMMONTON, NEW JERSEY

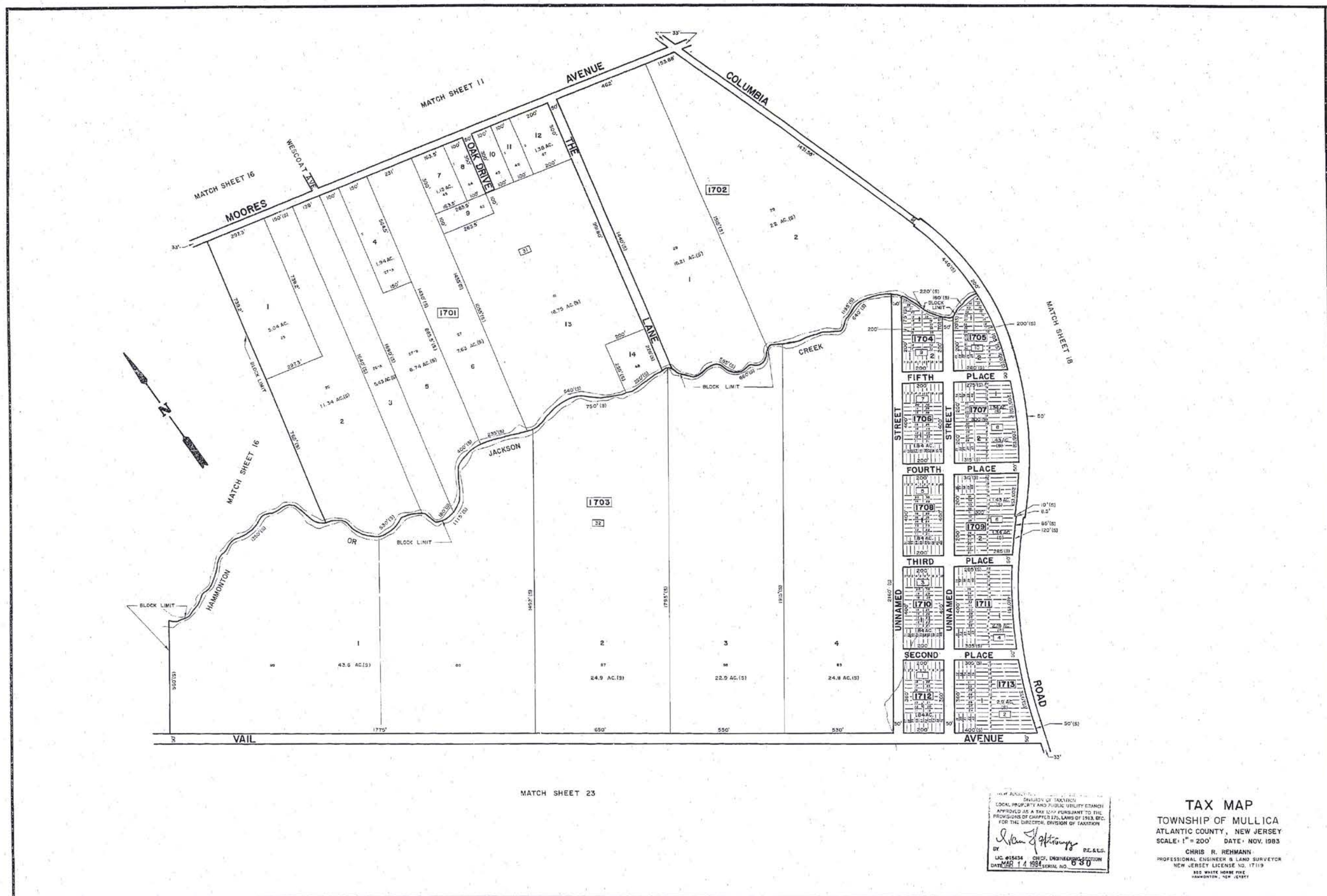
**TAX MAP**  
 ATLANTIC COUNTY, NEW JERSEY  
 SCALE: 1" = 200' DATE: NOV. 1983  
 CHRIS R. REHMANN  
 PROFESSIONAL ENGINEER & LAND SURVEYOR  
 NEW JERSEY LICENSE NO. 17119  
 481 WHITE HORSE PIKE  
 HAMMONTON, NEW JERSEY

NEW JERSEY DEPARTMENT OF TREASURY  
 DIVISION OF TAXATION  
 LOCAL PROPERTY AND PUBLIC UTILITY BRANCH  
 APPROVED AS A TAX MAP PURSUANT TO THE  
 PROVISIONS OF CHAPTER 129, LAWS OF 1983, ETC.  
 FOR THE DIRECTOR, DIVISION OF TAXATION  
 BY: *Chris R. Rehm*  
 DE. C.S.  
 LICENSE NO. 6380  
 SERIAL NO. 17119



REVISED TO JULY 15, 1981, BY R.V.-W/O L-90, W/O S-90  
 REV BY ALEXANDER M. CHURCHILL ASSOC. - FEB 96

REVISED TO JULY 15, 1981, BY R.V.-W/O L-90, W/O S-90

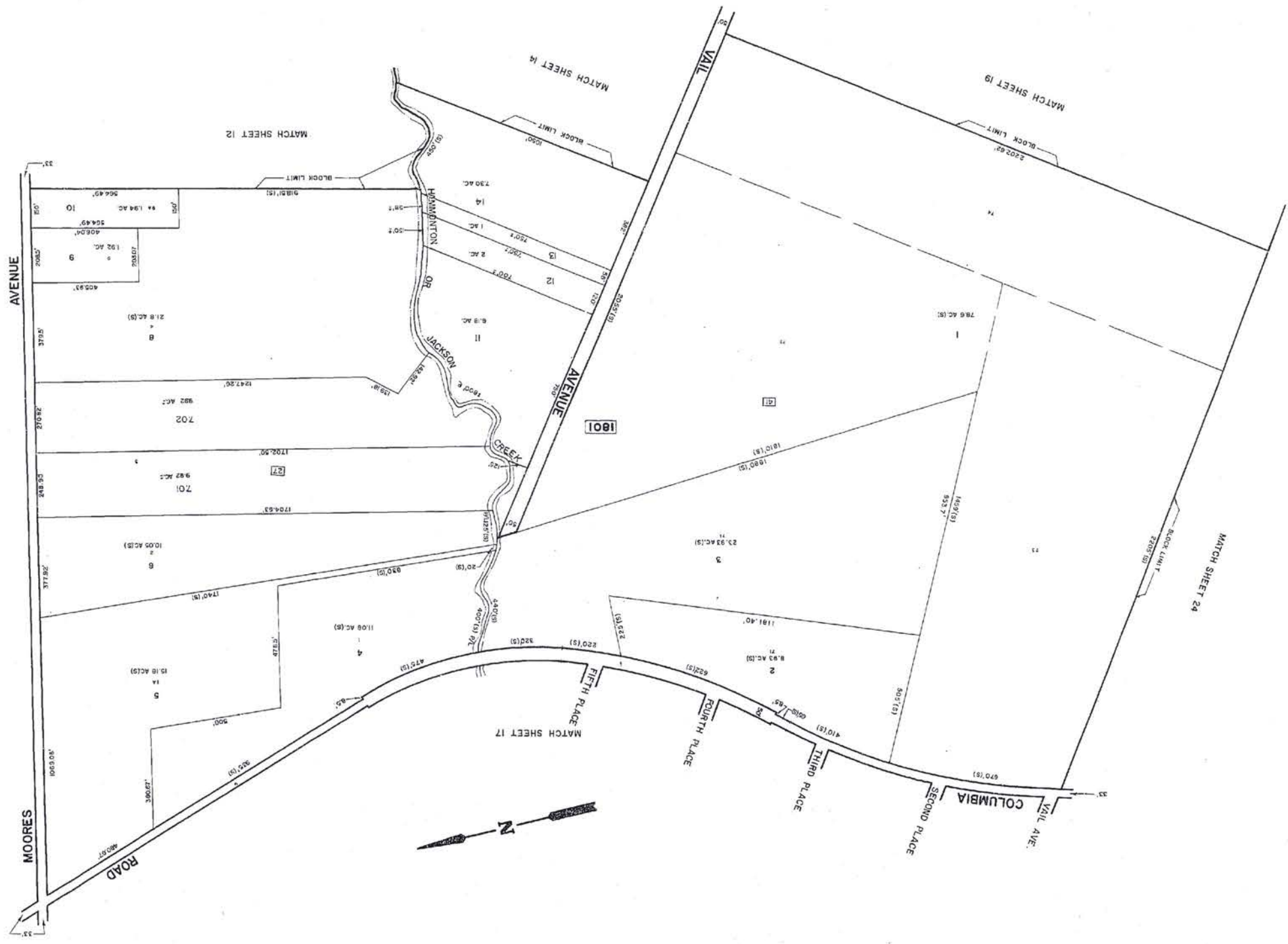


DIVISION OF TAXATION  
 LOCAL PROPERTY AND PUBLIC UTILITY EXCHANGE  
 APPROVED AS A TAX MAP PURSUANT TO THE  
 PROVISIONS OF CHAPTER 125, LAWS OF 1913, ETC.  
 FOR THE DIRECTOR, DIVISION OF TAXATION  
 BY *Chris R. Rehmann* DE. & L.S.  
 LIC. #15434 CHIEF ENGINEER & LAND SURVEYOR  
 DATE: MAR 14 1984 SERIAL NO. 630

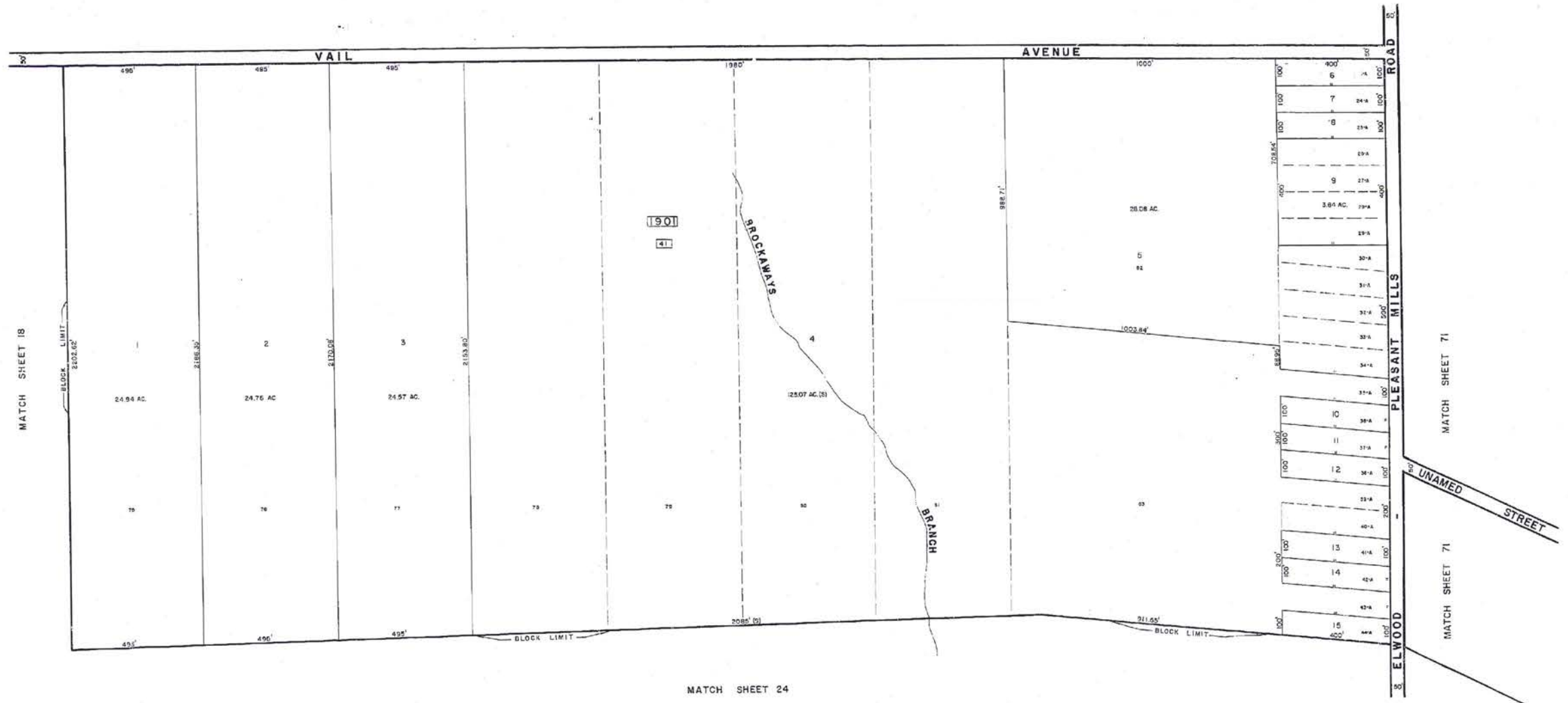
**TAX MAP**  
 TOWNSHIP OF MULLICA  
 ATLANTIC COUNTY, NEW JERSEY  
 SCALE: 1" = 200' DATE: NOV. 1983  
 CHRIS R. REHMANN  
 PROFESSIONAL ENGINEER & LAND SURVEYOR  
 NEW JERSEY LICENSE NO. 17119  
 110 WHITE HORSE ROSE  
 HANMONTON, N.J. 07037

TAX MAP  
TOWNSHIP OF MULLICA  
ATLANTIC COUNTY, NEW JERSEY  
CHRIS R. REHMANN  
PROFESSIONAL ENGINEER & LAND SURVEYOR  
NEW JERSEY LICENSE NO. 17118  
DATE: NOV 1983  
SCALE: 1" = 200'

NEW JERSEY DIVISION OF TAXATION  
LOCAL PROPERTY AND PUBLIC UTILITY DIVISION  
DIVISION OF TAXATION  
APPROVED AS A TAX MAP PURSUANT TO THE  
PROVISIONS OF CHAPTER 125, LAWS OF 1973, ETC.  
FOR THE DIRECTOR, DIVISION OF TAXATION  
P.E. A.L.S.  
DR. *Chris R. Rehmann*  
LIC. 015558  
CHIEF, ENGINEERING SECTION  
DIVISION OF TAXATION  
DATE: 11 1983  
DRAWN BY: *Chris R. Rehmann*  
LIC. 015558



MATCH SHEET 14



375

NEW JERSEY DIVISION OF TAXATION  
 LOCAL PROPERTY AND PUBLIC UTILITY TAXES  
 APPROVED AS A TAX MAP PURSUANT TO THE  
 PROVISIONS OF CHAPTER 175, LAWS OF 1983, ETC.  
 FOR THE DIVISION OF TAXATION

*Chris R. Rehmann*  
 P.E. & L.S.  
 LIC. #15434 CHIEF, ENGINEERING SECTION  
 DATE: MAR 17 1988 SERIAL NO. 830

**TAX MAP**  
 TOWNSHIP OF MULLICA  
 ATLANTIC COUNTY, NEW JERSEY  
 SCALE: 1" = 200' DATE: NOV. 1983

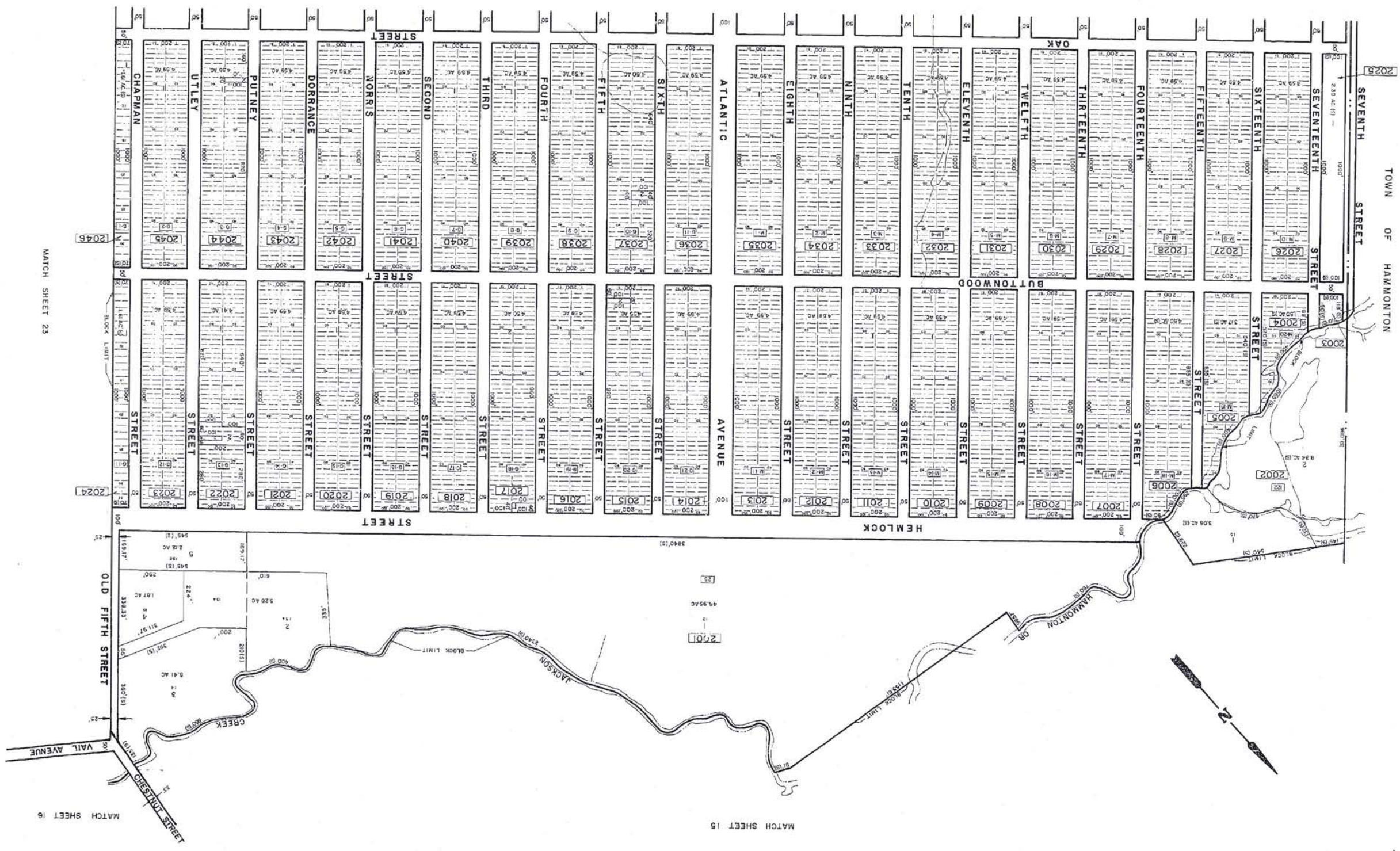
CHRIS R. REHMANN  
 PROFESSIONAL ENGINEER & LAND SURVEYOR  
 NEW JERSEY LICENSE NO. 17119  
 880 WHITE HORSE PIKE  
 HANOVER, NEW JERSEY

TAX MAP  
 TOWNSHIP OF MULLICA  
 ATLANTIC COUNTY, NEW JERSEY  
 SCALE: 1" = 200' DATE: NOV. 1983  
 CHRIS R. REHMANN  
 PROFESSIONAL ENGINEER & LAND SURVEYOR  
 NEW JERSEY LICENSE NO. 17119  
 853 WHITE HORSE AVE.  
 HANMONTON, NEW JERSEY

DATE: 11/17/83  
 LDC: 81834  
 SHEET: ENGINEERING SECTION  
 P.C. A.L.S.  
 880


MATCH SHEET 21

NOTE  
 1. LETTER BLOCK NUMBERS REFER TO FILED  
 MAPS OF EAST HAMMONTON





MATCH SHEET 20



377

REVISED TO JULY 15, 1991 BY R.V.-W/O I-81

NOTE:  
 [Symbol] - LETTER BLOCK NUMBERS REFER TO FILED MAPS OF EAST HAMMONTON.

MATCH SHEET 22

LOCAL PROPERTY AND PUBLIC UTILITIES TAXES APPROVED AS A TAX PAYMENT IN THE PROVISIONS OF PARAGRAPHS 17.1, 17.2, 17.3, 17.4, 17.5, 17.6, 17.7, 17.8, 17.9, 17.10, 17.11, 17.12, 17.13, 17.14, 17.15, 17.16, 17.17, 17.18, 17.19, 17.20, 17.21, 17.22, 17.23, 17.24, 17.25, 17.26, 17.27, 17.28, 17.29, 17.30, 17.31, 17.32, 17.33, 17.34, 17.35, 17.36, 17.37, 17.38, 17.39, 17.40, 17.41, 17.42, 17.43, 17.44, 17.45, 17.46, 17.47, 17.48, 17.49, 17.50, 17.51, 17.52, 17.53, 17.54, 17.55, 17.56, 17.57, 17.58, 17.59, 17.60, 17.61, 17.62, 17.63, 17.64, 17.65, 17.66, 17.67, 17.68, 17.69, 17.70, 17.71, 17.72, 17.73, 17.74, 17.75, 17.76, 17.77, 17.78, 17.79, 17.80, 17.81, 17.82, 17.83, 17.84, 17.85, 17.86, 17.87, 17.88, 17.89, 17.90, 17.91, 17.92, 17.93, 17.94, 17.95, 17.96, 17.97, 17.98, 17.99, 18.00

BY *Chris R. Rehmann* P.E.S.S.  
 DATE: 11/15/83

**TAX MAP**  
 TOWNSHIP OF MULLICA  
 ATLANTIC COUNTY, NEW JERSEY  
 SCALE: 1" = 200' DATE: NOV. 1983  
 CHRIS R. REHMANN  
 PROFESSIONAL ENGINEER & LAND SURVEYOR  
 NEW JERSEY LICENSE NO. 17119  
 430 WHITE HOUSE BLVD.  
 MANVINGTON, NEW JERSEY

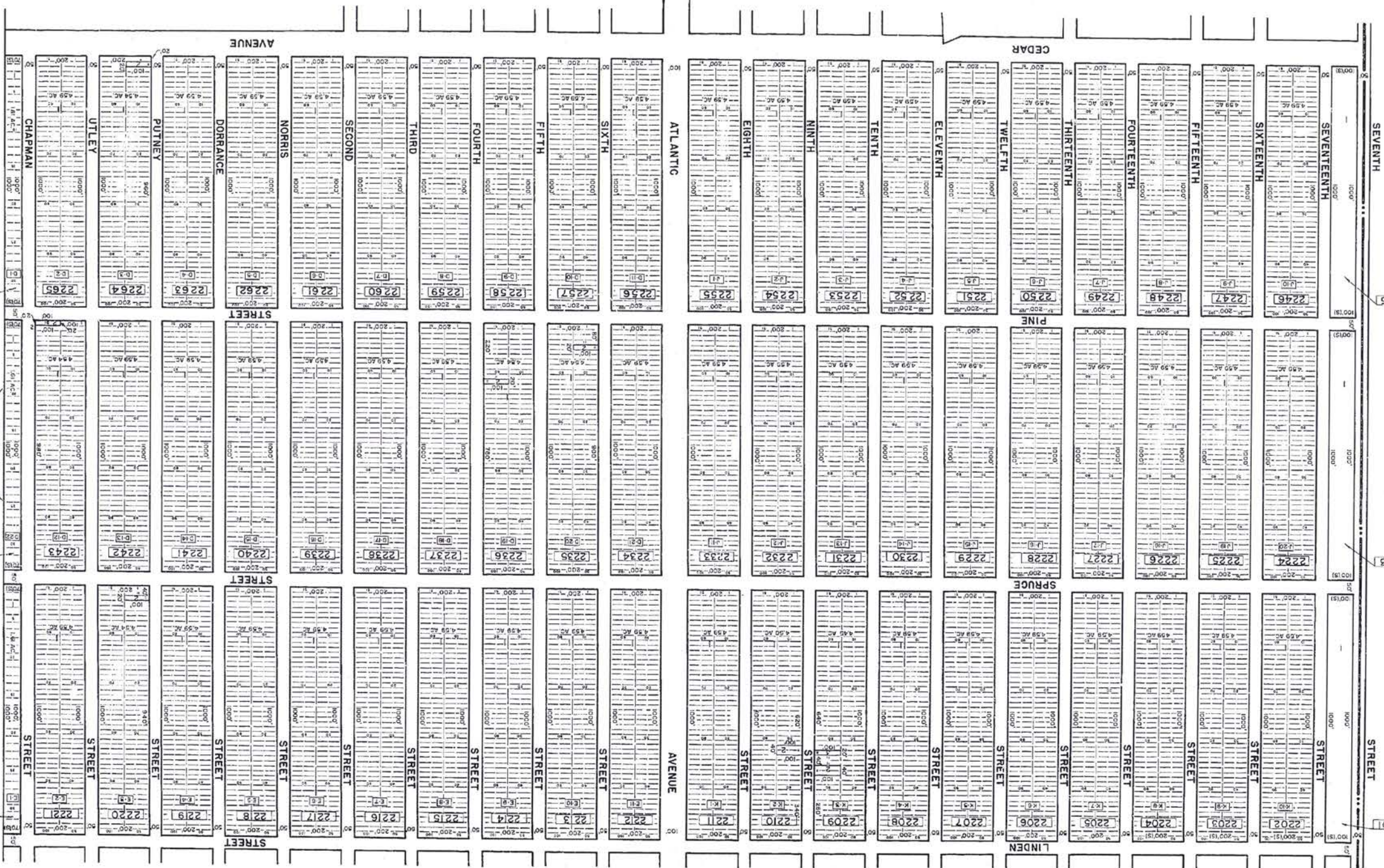
NOTE: LETTER BLOCK NUMBERS REFER TO FILED MAPS OF EAST HAMMONTON.

MATCH SHEET 27

MATCH SHEET 28

LOCAL PROPERTY AND PUBLIC UTILITY TAXES  
DIVISION OF TAXATION  
FOR THE OFFICE OF THE DIRECTOR OF TAXATION  
APPROVED AS A TAX MAP PURSUANT TO THE  
PROVISIONS OF PARAGRAPHS 1913 AND 1913.1C,  
P.L. 1983-107, AS AMENDED.  
DATE: 11/1/1984  
LIC. # 13984  
Chris R. Neumann  
P.E., L.L.C.  
110 WHITE HOUSE PKWY.  
HAMMONTON, NEW JERSEY 08041

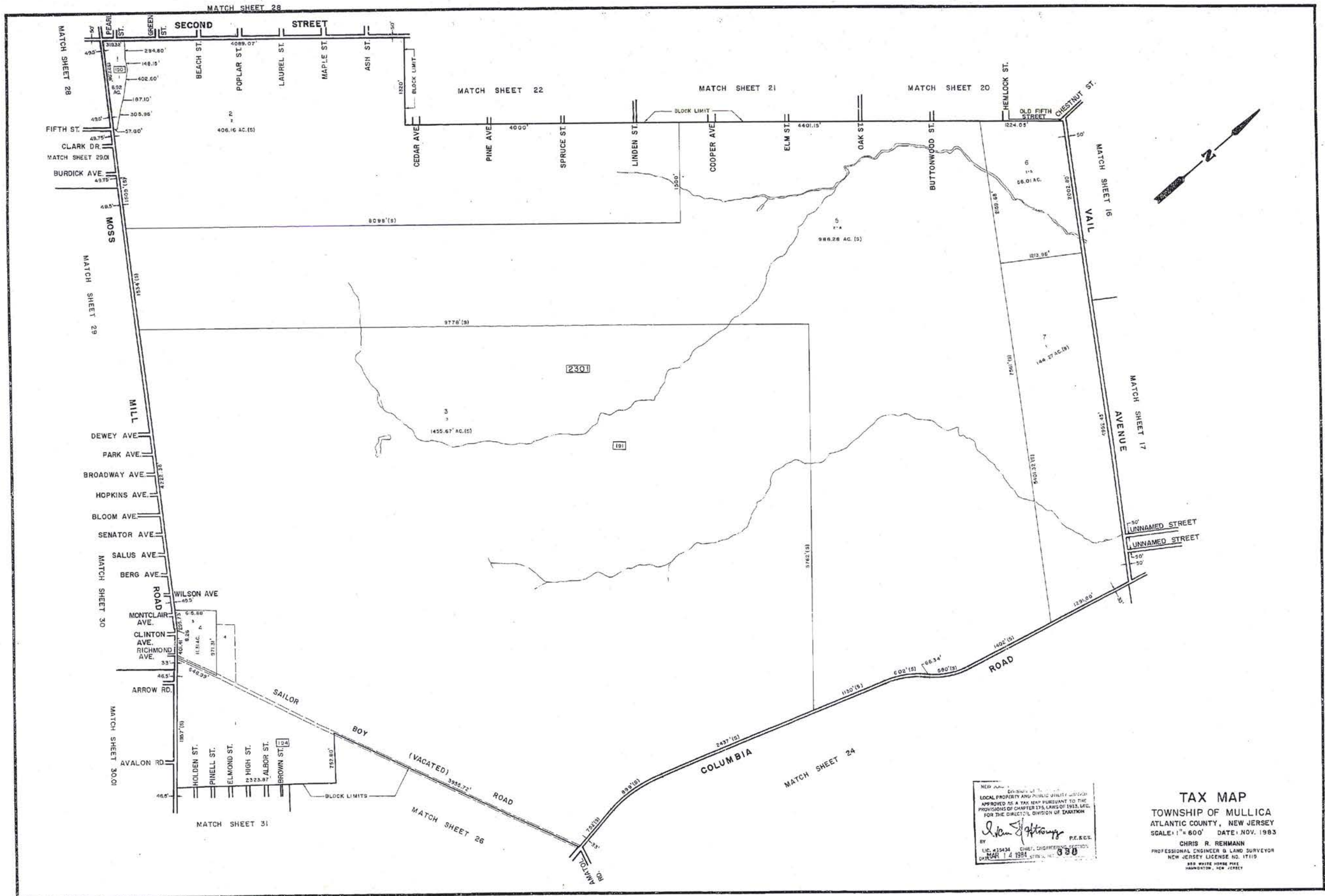
TAX MAP  
TOWNSHIP OF MULLICA  
ATLANTIC COUNTY, NEW JERSEY  
SCALE: 1" = 200'  
DATE: NOV. 1983  
CHRIS R. NEUMANN  
PROFESSIONAL ENGINEER & LAND SURVEYOR  
NEW JERSEY LICENSE NO. 17119  
110 WHITE HOUSE PKWY.  
HAMMONTON, NEW JERSEY 08041



MATCH SHEET 23



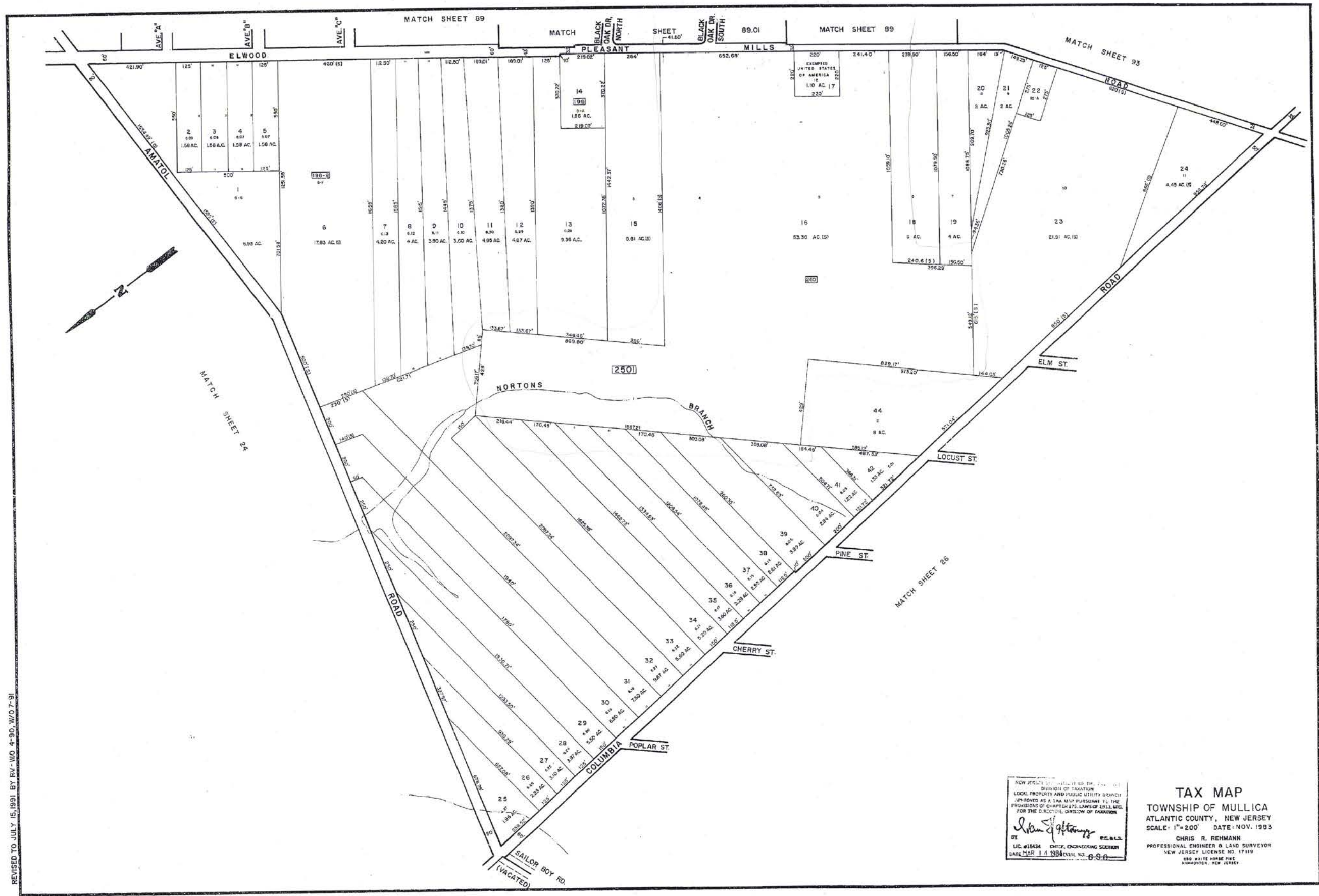
MATCH SHEET 21



TAX MAP  
 TOWNSHIP OF MULLICA  
 ATLANTIC COUNTY, NEW JERSEY  
 SCALE: 1" = 400' DATE: NOV. 1983  
 CHRIS R. REHMANN  
 PROFESSIONAL ENGINEER IN LAND SURVEYING  
 NEW JERSEY LICENSE NO. 17113  
 455 WHITE HORSE  
 HUNTERDON, NEW JERSEY  
 RECEIVED 10/17/83 12:21  
 REVISION 10/21/83 11:57

NEW JERSEY DEPARTMENT OF TREASURY  
 DIVISION OF TAXATION  
 LOCAL PROPERTY AND PUBLIC UTILITY TAXES  
 APPROVED AS A MAP SUBJECT TO THE  
 PROVISIONS OF CHAPTER 123, LAWS OF 1983, ETC.  
 FOR THE DIRECTOR, DIVISION OF TAXATION  
 BY  
*Chris R. Rehmann*  
 L.S. 15842 CHIEF ENGINEER  
 980  
 10/17/83





REVISED TO JULY 15, 1991 BY RV-WO 4-90, W/O 7-91

NEW JERSEY DEPARTMENT OF TREASURY  
 DIVISION OF TAXATION  
 LOCAL PROPERTY AND PUBLIC UTILITY TAXES  
 APPROVED AS A TAX MAP PURSUANT TO THE  
 PROVISIONS OF CHAPTER 175, LAWS OF 1981, N.J.A.C. 17:27  
 FOR THE DIVISION OF TAXATION

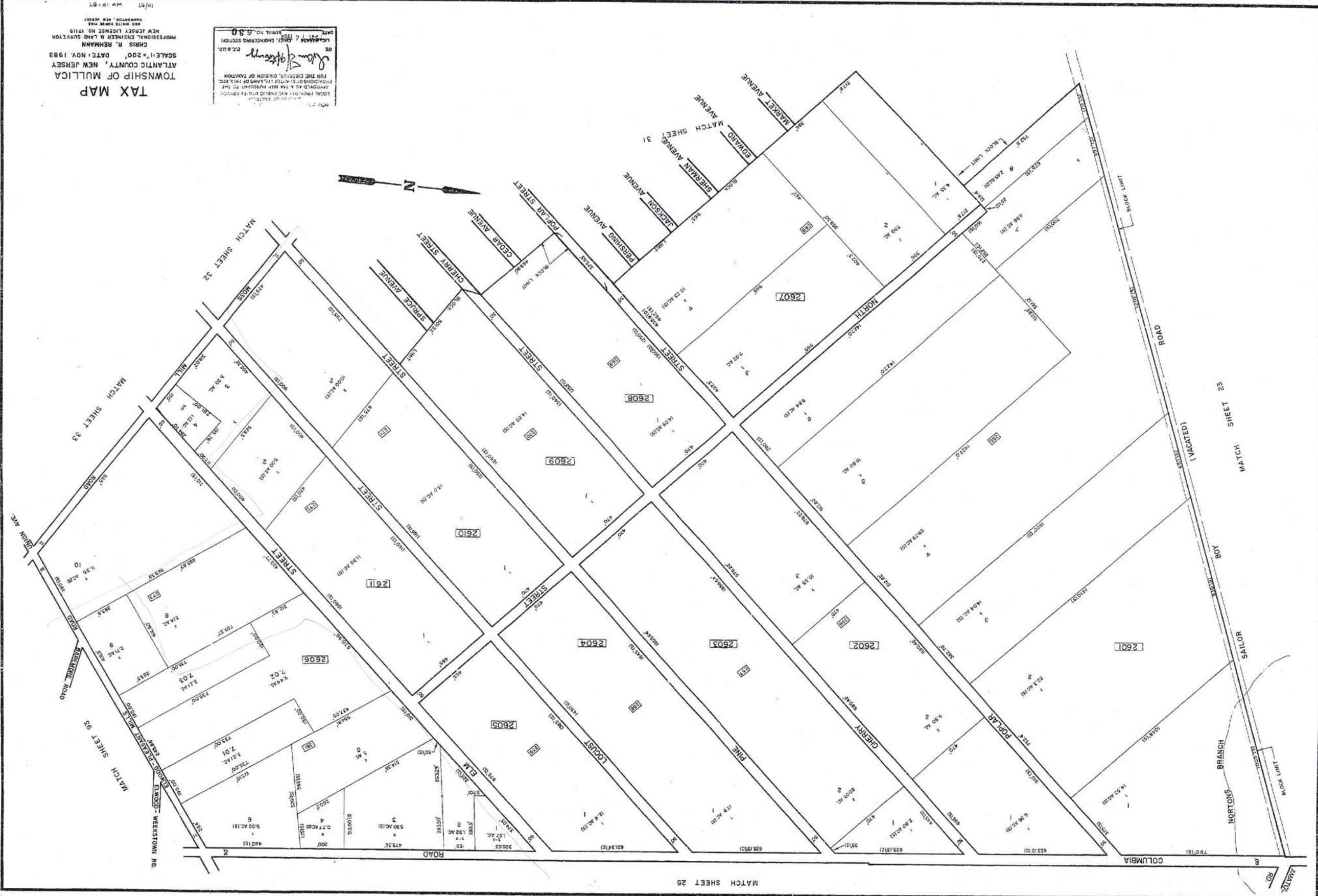
*Chris R. Rehmann*  
 BY  
 LIC. #18434 CIVIL ENGINEERING SECTION  
 DATE MAR 14 1994 SERIAL NO. 6-6-0

**TAX MAP**  
 TOWNSHIP OF MULLICA  
 ATLANTIC COUNTY, NEW JERSEY  
 SCALE: 1"=200' DATE: NOV. 1983

CHRIS R. REHMANN  
 PROFESSIONAL ENGINEER & LAND SURVEYOR  
 NEW JERSEY LICENSE NO. 17119  
 880 WHITE HORSE PINE  
 HANMONTON, NEW JERSEY

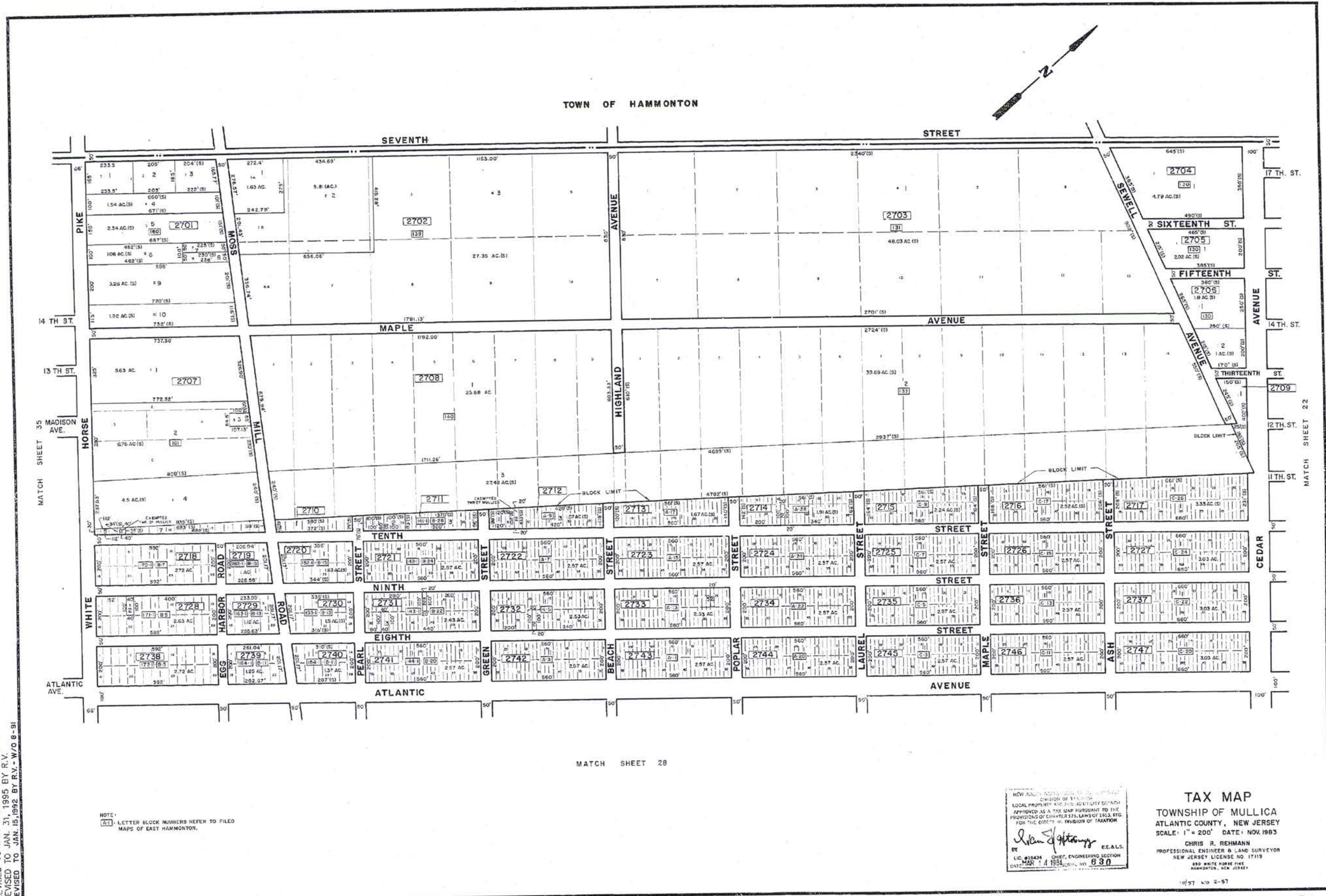
TAX MAP  
 TOWNSHIP OF MULLICA  
 ATLANTIC COUNTY, NEW JERSEY  
 SCALE: 1" = 200' DATE: NOV. 1983  
 CHRIS R. REHMANN  
 PROFESSIONAL ENGINEER & LAND SURVEYOR  
 NEW JERSEY LICENSE NO. 17119  
 HANOVER, NEW JERSEY

FOR THE DIRECTOR, DIVISION OF TAXATION  
 APPROVED AS A TAX MAP PURSUANT TO THE  
 PROVISIONS OF CHAPTER 125, LAWS OF 1982.  
 C.R.A. 11/1/83  
 Chris R. Rehm  
 License No. 17119  
 P.E. & L.S.



REVISED TO JULY 15, 1981 BY -W/O 4-89, W/O 7-91

TOWN OF HAMMONTON



383

REVISED TO MAY 31, 1995 BY R & V  
 REVISED TO JAN 31, 1995 BY R.V.  
 REVISED TO JAN 15, 1992 BY R.V. - W/O B-91

NOTE:  
 [A] LETTER BLOCK NUMBERS REFER TO FILED  
 MAPS OF EAST HAMMONTON.

MATCH SHEET 28

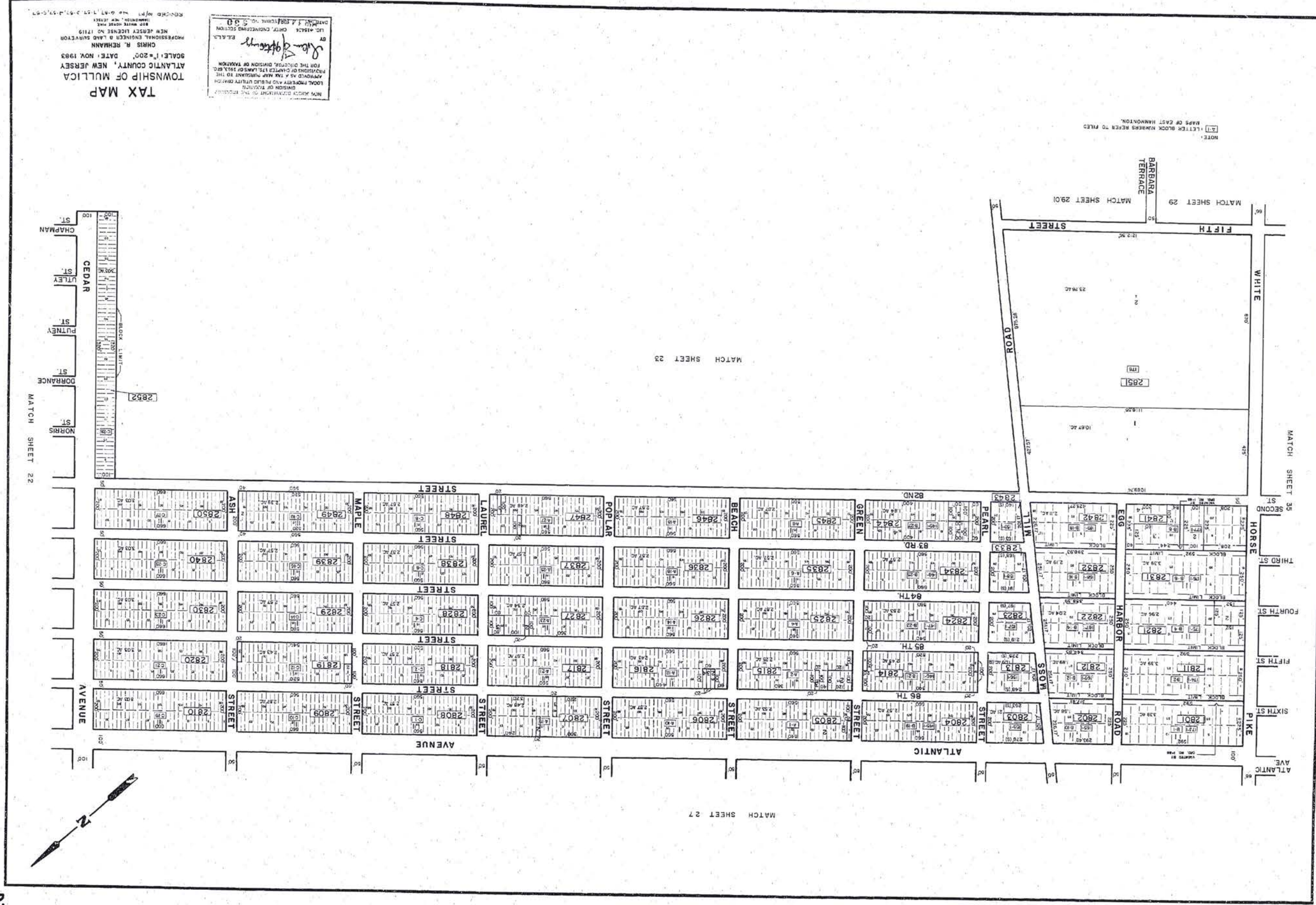
NEW JERSEY DEPARTMENT OF TREASURY  
 DIVISION OF TAXATION  
 LOCAL PROPERTY AND PUBLIC UTILITY TAXES  
 APPROVED AS A TAX MAP PURSUANT TO THE  
 PROVISIONS OF CHAPTER 127, LAWS OF 1913, ETC.  
 FOR THE DISTRICT OF DIVISION OF TAXATION

*Chris R. Rehmann* E.S. & L.S.  
 LIC. #18434 CHIEF, ENGINEERING SECTION  
 DATE: MAR 14 1994 SERIAL NO. 830

**TAX MAP**  
 TOWNSHIP OF MULLICA  
 ATLANTIC COUNTY, NEW JERSEY  
 SCALE: 1" = 200' DATE: NOV. 1983

CHRIS R. REHMANN  
 PROFESSIONAL ENGINEER & LAND SURVEYOR  
 NEW JERSEY LICENSE NO. 17119  
 850 WHITE HORSE PINE  
 HANMONTON, NEW JERSEY

REVISED TO JAN. 31, 1995 BY R.V.  
REVISED TO JULY 15, 1991 BY R.V. - W/O 7-90

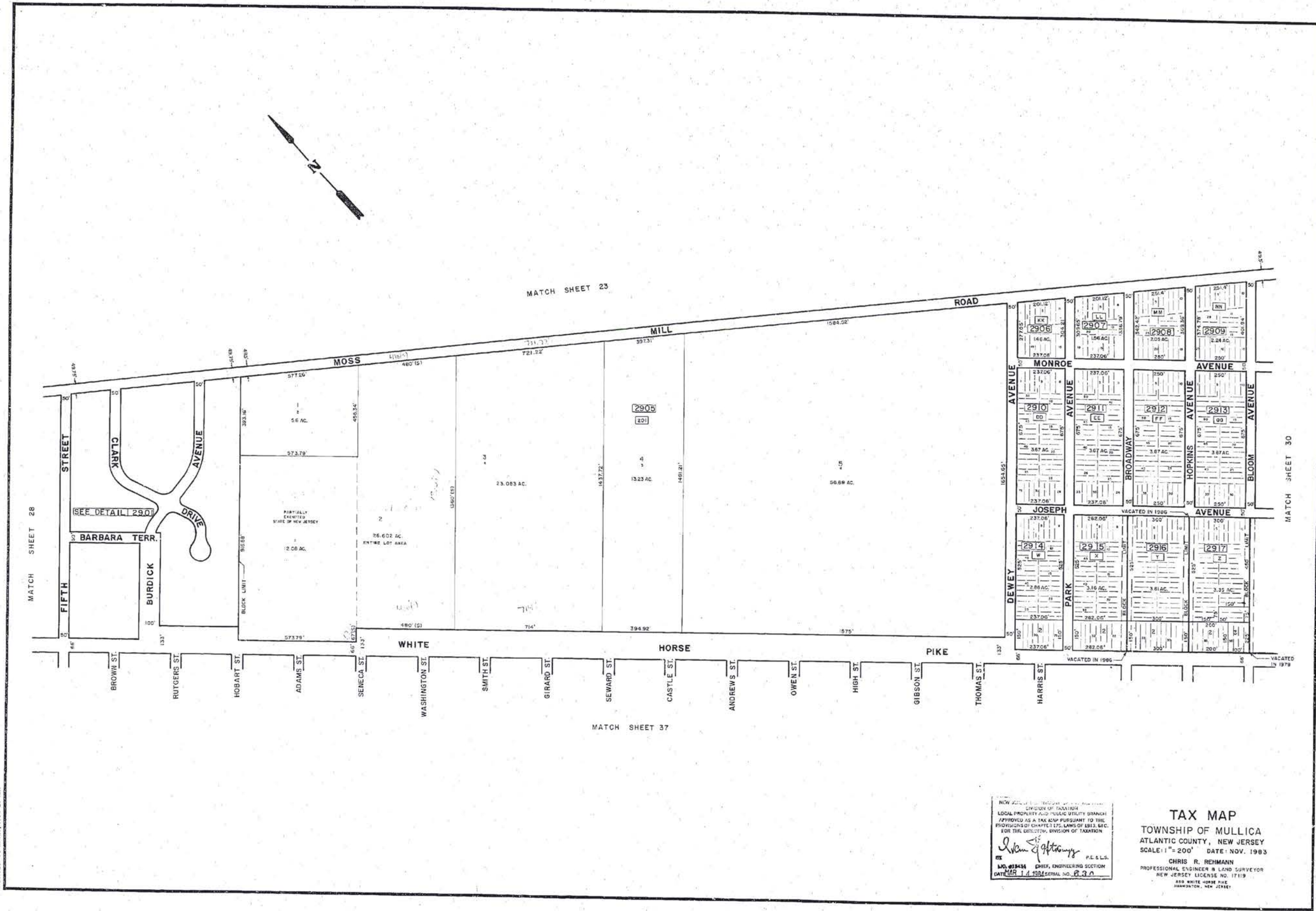


NOTE:  
[A] LETTER BLOCK NUMBERS REFER TO FILED MAPS OF EAST HAMMONTON.

NEW JERSEY DEPARTMENT OF TREASURY  
DIVISION OF TAXATION  
APPROVED AS A MAP SUBJECT TO THE  
PROVISIONS OF CHAPTER 175, LAWS OF 1980.  
BY *Chris R. Rehmann*  
L.C. 415424 CHIEF, ENGINEERING SECTION  
PLANNING & SURVEYING SECTION  
DATE: 11/15/94

TAX MAP  
TOWNSHIP OF MULLICA  
ATLANTIC COUNTY, NEW JERSEY  
SCALE: 1"=200' DATE: NOV. 1993  
CHRIS R. REHMANN  
PROFESSIONAL ENGINEER & LAND SURVEYOR  
NEW JERSEY LICENSE NO. 17119  
821 WHITE HORSE BLVD.  
HAMMONTON, NJ 08064  
RECORDED MAP NO. 0-27-1737-2-21-2-21-93-97





REVISED TO MAR. 1, 1994 BY RV

NOW APPROVED FOR THE PURPOSES OF THE PROVISIONS OF CHAPTER 127, LAWS OF 1983, SEC. 1 FOR THE DIVISION OF TAXATION

CHIEF, ENGINEERING SECTION

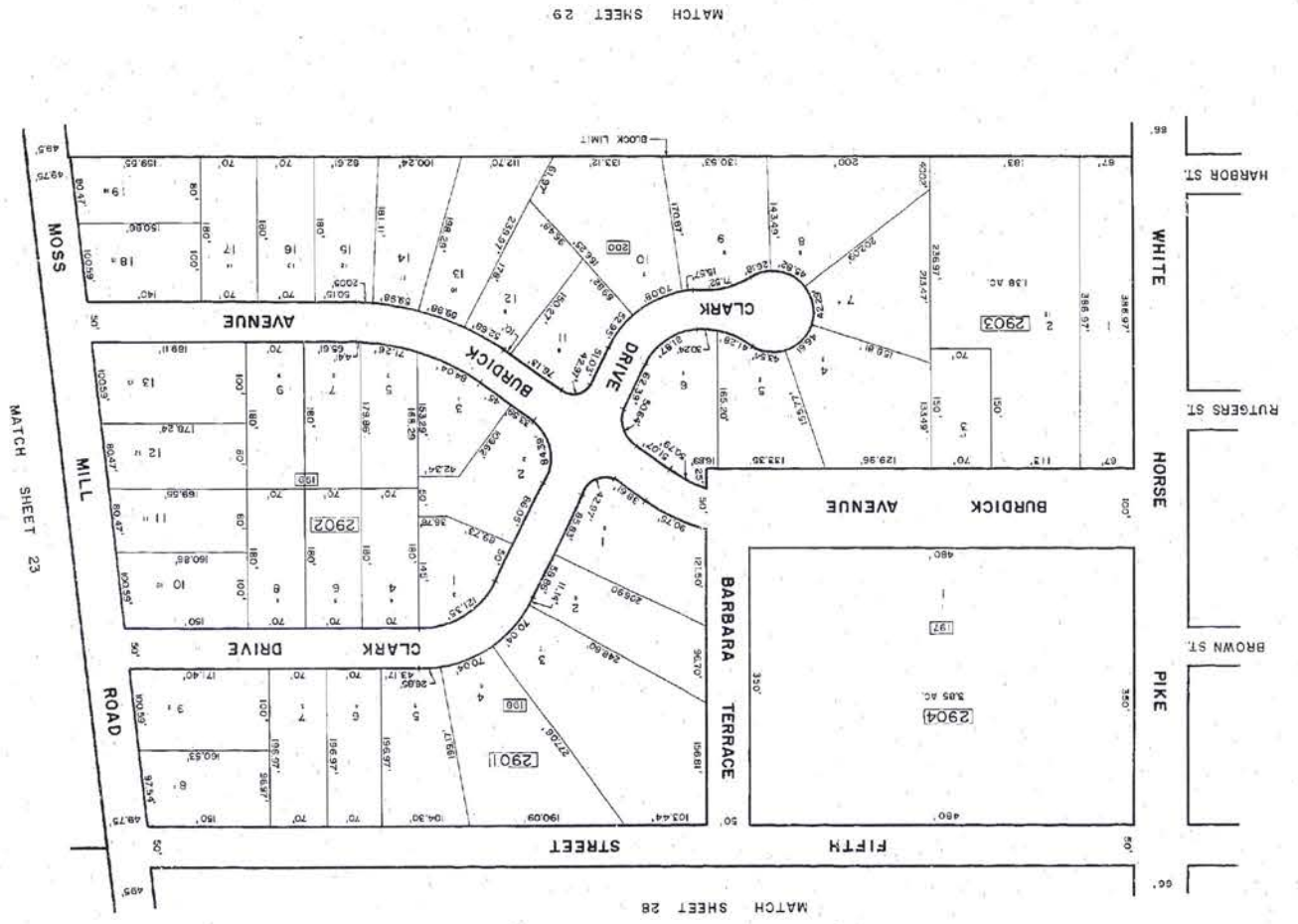
DATE: MAR 14 1994 SERIAL NO. 830

**TAX MAP**  
 TOWNSHIP OF MULLICA  
 ATLANTIC COUNTY, NEW JERSEY  
 SCALE: 1"=200' DATE: NOV. 1983

CHRIS R. REHMANN  
 PROFESSIONAL ENGINEER & LAND SURVEYOR  
 NEW JERSEY LICENSE NO. 17119  
 850 WHITE HORSE PIKE  
 HANMINGTON, NEW JERSEY

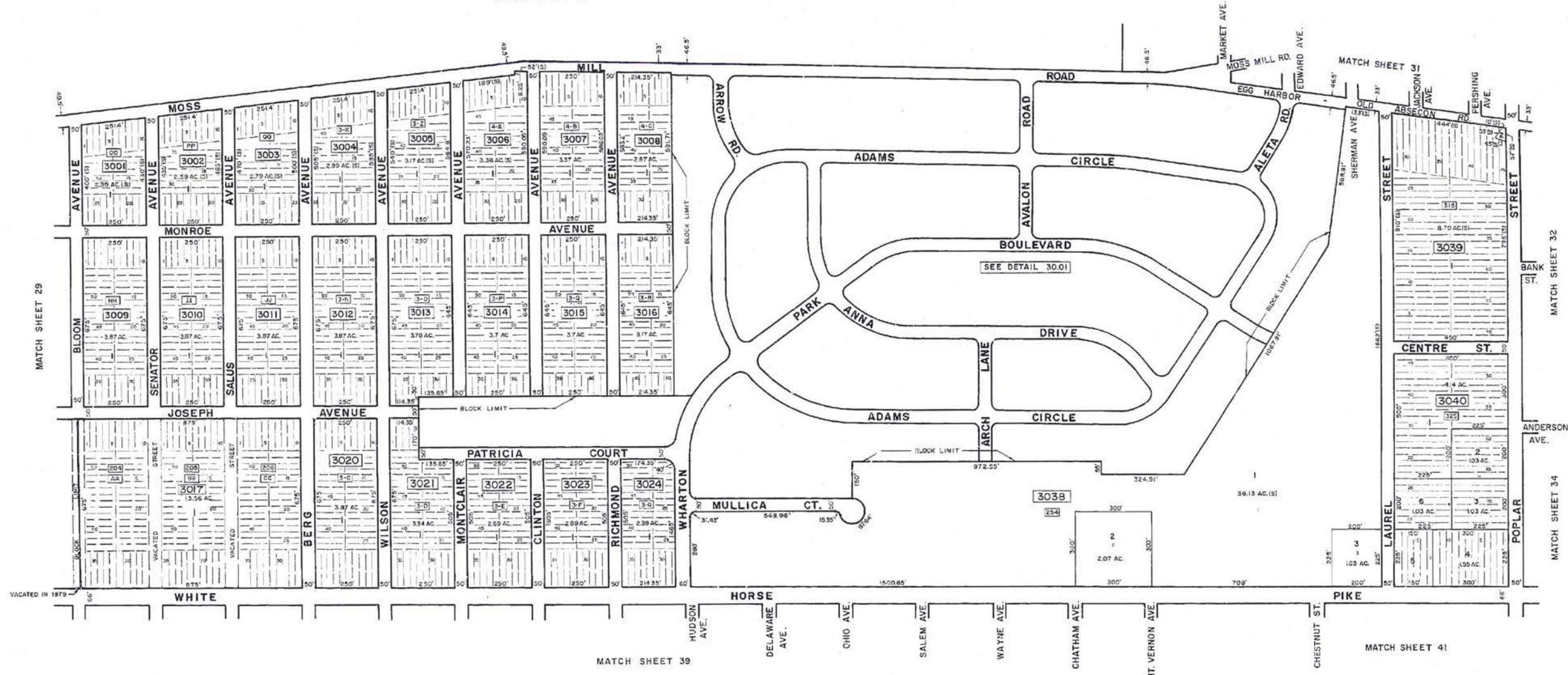
TAX MAP  
 TOWNSHIP OF MULLICA  
 ATLANTIC COUNTY, NEW JERSEY  
 SCALE: 1" = 100' DATE: NOV. 1983  
 CHRIS R. REHMANN  
 PROFESSIONAL ENGINEER & LAND SURVEYOR  
 NEW JERSEY LICENSE NO. 17119  
 410 WHITE HOUSE BLVD  
 MANTOLoking, NJ 08052  
 Revised 10/87 mo 1-86

NEW JERSEY DEPARTMENT OF TREASURY AND REVENUE  
 DIVISION OF TAXATION  
 APPROVED AS A MAP FOR PURPOSES TO THE  
 PROVISIONS OF CHAPTER 175 LAWS OF 1983, ETC.  
 FOR THE DIRECTOR, DIVISION OF TAXATION  
 P.E.L.S.  
*Chris R. Rehm*  
 LIC. 17119  
 DATE: 11/14/1983  
 830





MATCH SHEET 23



387

REVISED TO MAR 1, 1994 BY R.V.

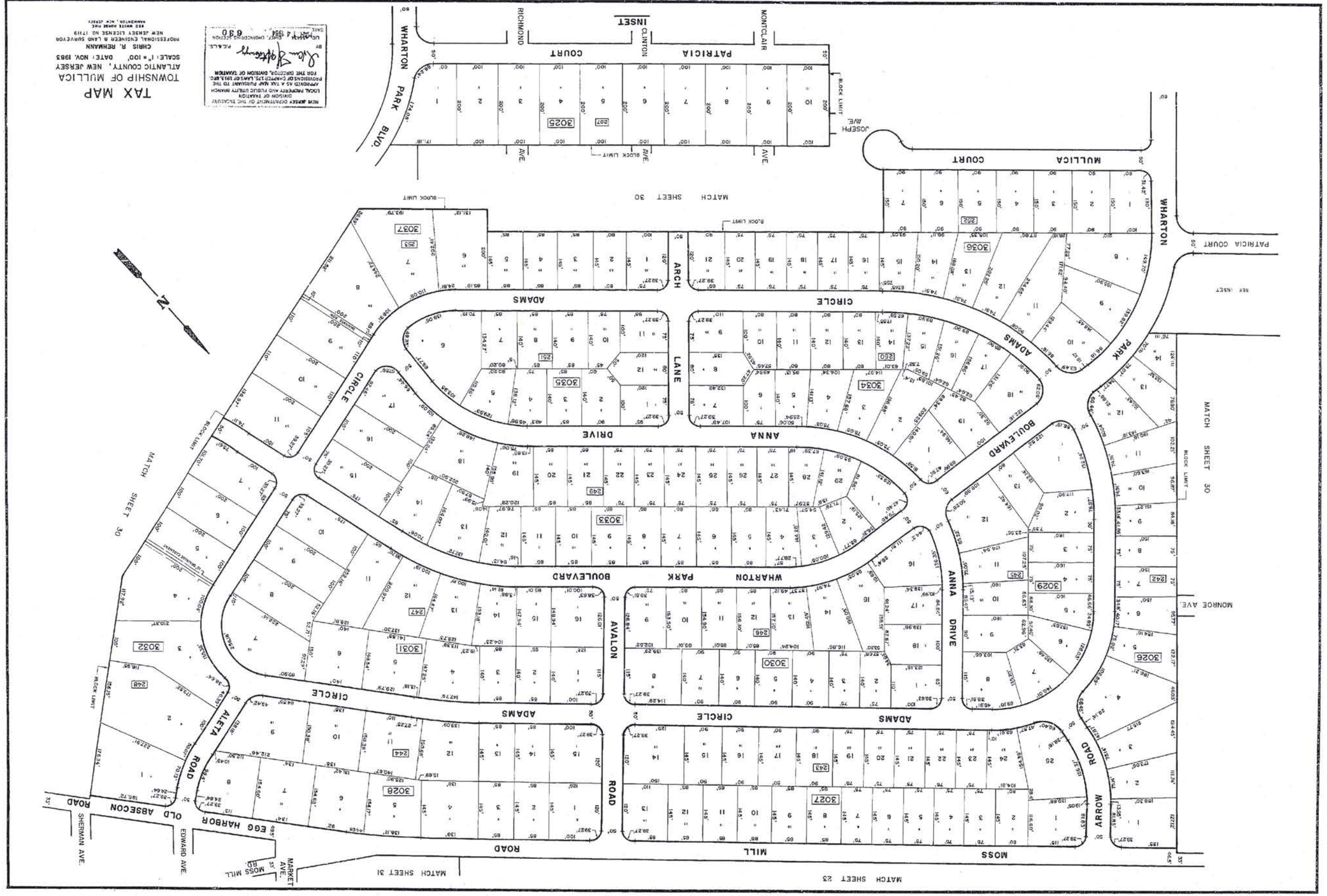
LOCAL PROPERTY TAX PUBLIC UTILITY GRANT  
 APPROVED AS A TAX MAP PURSUANT TO THE  
 PROVISIONS OF CHAPTER 175, LAWS OF 1983, AND  
 FOR THE DELETION, DIVISION OR SEPARATION

*Chris R. Remmann* RE-8116  
 BY  
 L.S. 114688 CHIEF ENGINEER SECTION  
 DATE 11 1 1993

**TAX MAP**  
 TOWNSHIP OF MULLICA  
 ATLANTIC COUNTY, NEW JERSEY  
 SCALE: 1" = 200' DATE: NOV. 1993  
 CHRIS R. REMMANN  
 PROFESSIONAL ENGINEER & LAND SURVEYOR  
 NEW JERSEY LICENSE NO. 17119  
 850 WHITE HORSE PIKE  
 HANOVER, NEW JERSEY  
 REVISED 10/87 BY 24/25

**TAX MAP**  
 TOWNSHIP OF MULLICA  
 ATLANTIC COUNTY, NEW JERSEY  
 CHAS. R. REHMANN  
 PROFESSIONAL ENGINEER & LAND SURVEYOR  
 NEW JERSEY LICENSE NO. 17119  
 410 WHITE HORSE PKE.  
 HUNTERDON, N.J. 08822

LOCAL PROPERTY AND PUBLIC UTILITY MAP  
 APPROVED AS A TAX MAP PURSUANT TO THE  
 PROVISIONS OF CHAPTER 125, LAWS OF 1913, ETC.  
 DIVISION OF TAXATION  
 TREASURY DEPARTMENT OF THE STATE  
 HARRISON, N.J. 07030  
 DATE: NOV. 1983  
 SCALE: 1" = 100'  
 OF  
 S. J. REHMANN  
 CIVIL ENGINEER  
 690



MATCH SHEET 26



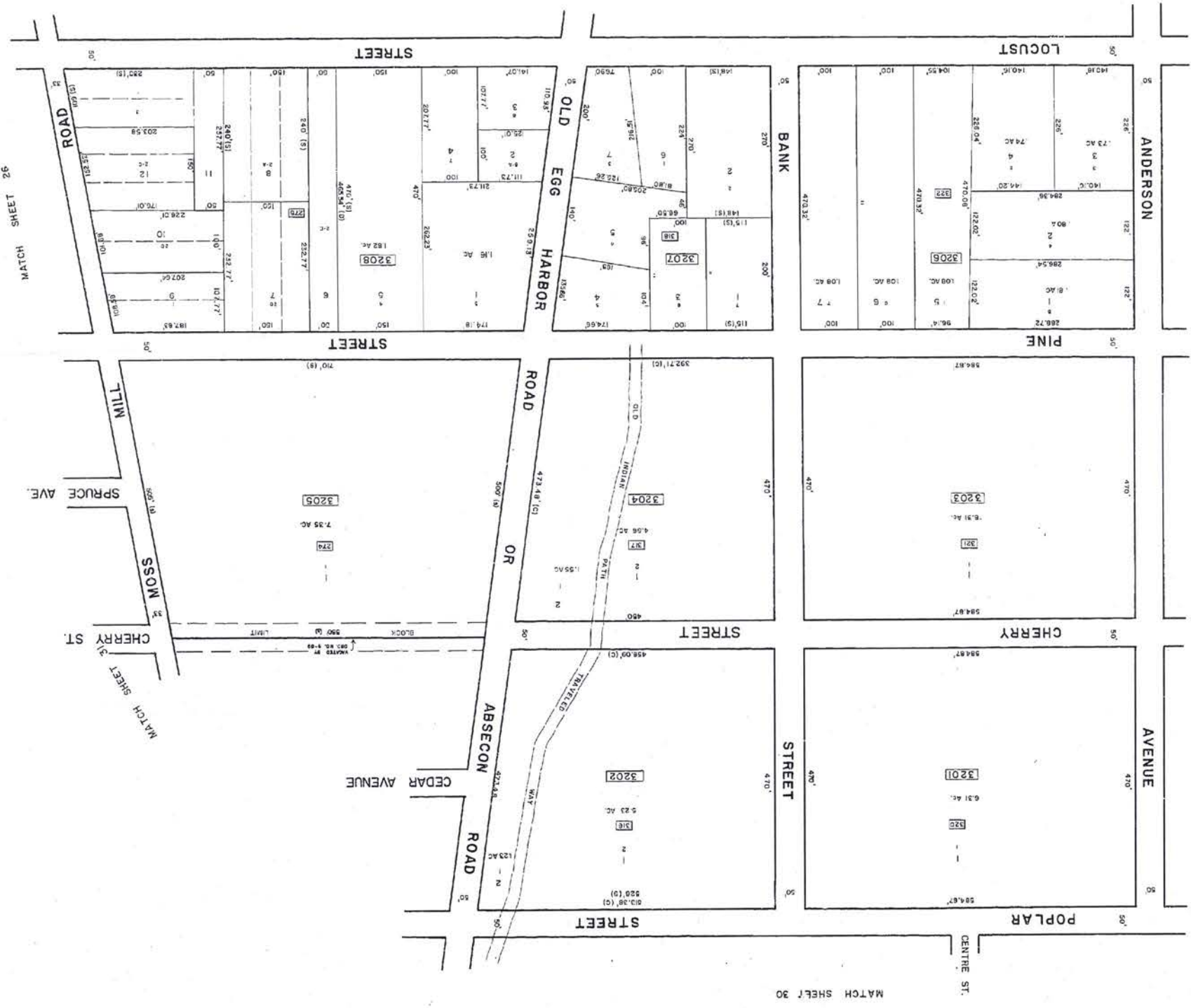
REVISED TO JULY 15, 1991 BY R.V. W/O 8-B9, W/O 7-91

NEW JERSEY DEPARTMENT OF TREASURY  
 DIVISION OF TAXATION  
 LOCAL PROPERTY AND PUBLIC UTILITY BRANCH  
 APPROVED AS A TAX MAP PURSUANT TO THE  
 PROVISIONS OF CHAPTER 175, LAWS OF 1913, ETC.  
 FOR THE DIRECTOR, DIVISION OF TAXATION

*John J. Gattuso*  
 P.E. & L.S.  
 L.I.C. #1434 CHIEF ENGINEERING SECTION  
 DATE: MAR. 14 1984 EXEMPT. NO. G.3.0

**TAX MAP**  
 TOWNSHIP OF MULLICA  
 ATLANTIC COUNTY, NEW JERSEY  
 SCALE: 1" = 100' DATE: NOV. 1993

CHRIS R. REHMANN  
 PROFESSIONAL ENGINEER & LAND SURVEYOR  
 NEW JERSEY LICENSE NO. 17119  
 830 WHITE HORSE PIKE  
 HANOVERTON, NEW JERSEY



MATCH SHEET 33

MATCH SHEET 34

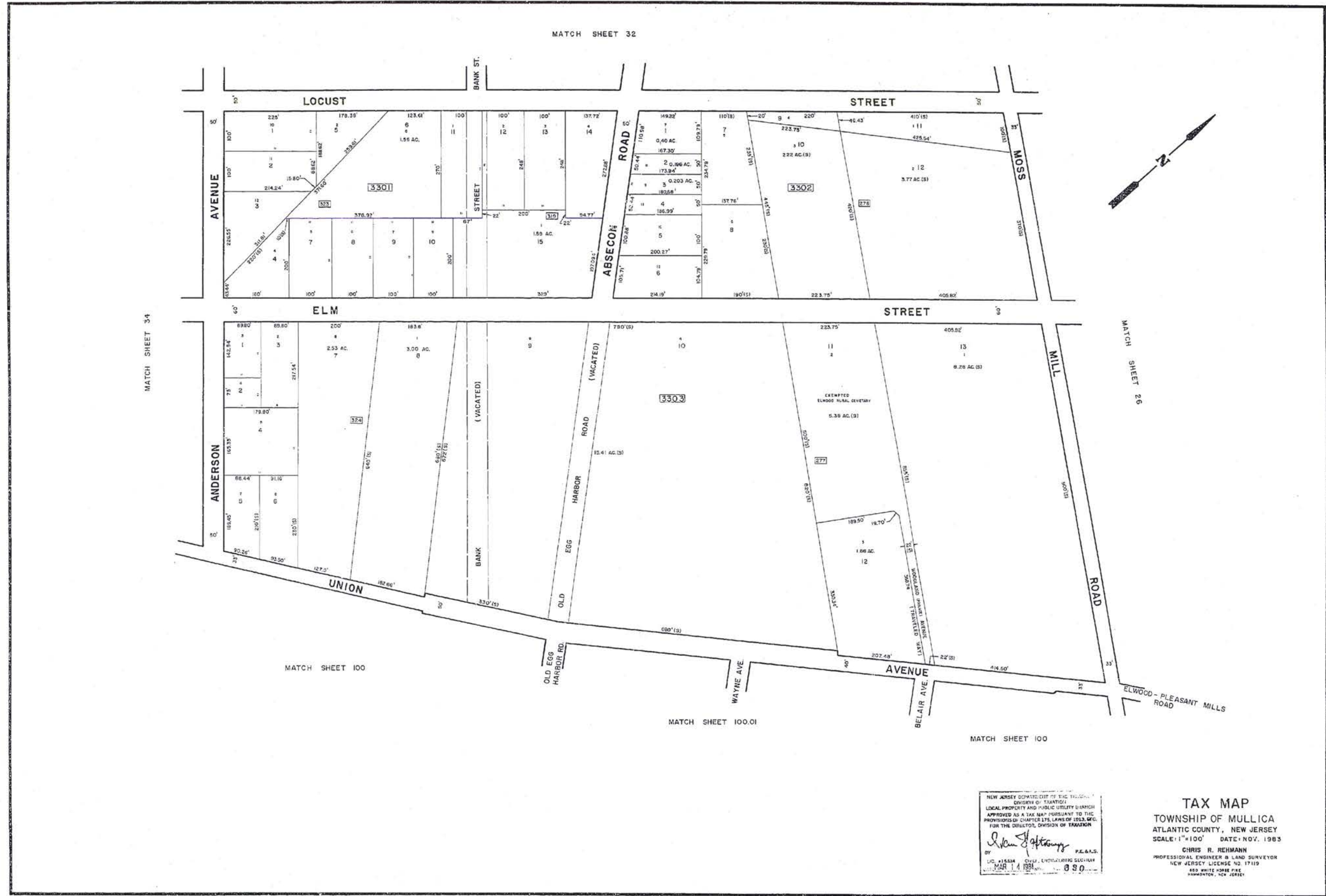
MATCH SHEET 30

MATCH SHEET 26

TAX MAP  
 TOWNSHIP OF MULLICA  
 ATLANTIC COUNTY, NEW JERSEY  
 SCALE: 1" = 100'  
 DATE: NOV. 1983  
 CHRIS R. REWMANN  
 PROFESSIONAL ENGINEER & LAND SURVEYOR  
 NEW JERSEY LICENSE NO. 7119  
 830 WHITE OAK PIKE  
 HANMONT, NEW JERSEY

NEW JERSEY DEPARTMENT OF TREASURY  
 DIVISION OF TAXATION  
 LOCAL PROPERTY TAX MAPS  
 PREPARED BY THE DIVISION OF TAXATION  
 PURSUANT TO THE PROVISIONS OF CHAPTER 175, LAWS OF 1913, ETC.  
 REVISION NO. 244. MAP SUBJECT TO THE  
 APPROVAL OF THE DIRECTOR, DIVISION OF TAXATION  
 BY: *Chris R. Reumann*  
 C.R.S.  
 L.C. 01534 CHIEF, ENGINEERING DIVISION  
 DIVISION OF TAXATION





391

NEW JERSEY DEPARTMENT OF TREASURY  
 DIVISION OF TAXATION  
 LOCAL PROPERTY AND PUBLIC UTILITY BRANCH  
 APPROVED AS A TAX MAP PURSUANT TO THE  
 PROVISIONS OF CHAPTER 175, LAWS OF 1983, ETC.  
 FOR THE DISTRICT, DIVISION OF TAXATION

*Chris R. Rehmann*  
 P.E. & L.S.  
 LIC. #15384 CIVIL ENGINEERING LICENSE  
 MAR 14 1984 390

**TAX MAP**  
 TOWNSHIP OF MULLICA  
 ATLANTIC COUNTY, NEW JERSEY  
 SCALE: 1"=100' DATE: NOV. 1983

CHRIS R. REHMANN  
 PROFESSIONAL ENGINEER & LAND SURVEYOR  
 NEW JERSEY LICENSE NO. 17119  
 855 WHITE HORSE PINE  
 HAWMONTON, N.J. 08040

TAX MAP  
 TOWNSHIP OF MULLICA  
 ATLANTIC COUNTY, NEW JERSEY  
 CHRIS R. DEHMAN  
 PROFESSIONAL ENGINEER & LAND SURVEYOR  
 NEW JERSEY LICENSE NO. 17119  
 SCALE: 1" = 100' DATE: NOV. 1983  
 850 WHITE HORSE PIKE  
 HADDONFIELD, NEW JERSEY

NEW JERSEY DEPARTMENT OF TREASURY AND REVENUE  
 DIVISION OF TAXATION  
 LOCAL PROPERTY AND PUBLIC UTILITY BRANCH  
 APPROVED AS A TAX MAP PURSUANT TO THE  
 PROVISIONS OF CHAPTER 125 LAWS OF 1982, P.L.R.C.  
 FOR THE DEPARTMENT OF TREASURY AND REVENUE  
 DATE: 11/14/83  
 C.R.L.S.  
*Chris R. Dehman*  
 650



MATCH SHEET 41

MATCH SHEET 32

MATCH SHEET 33

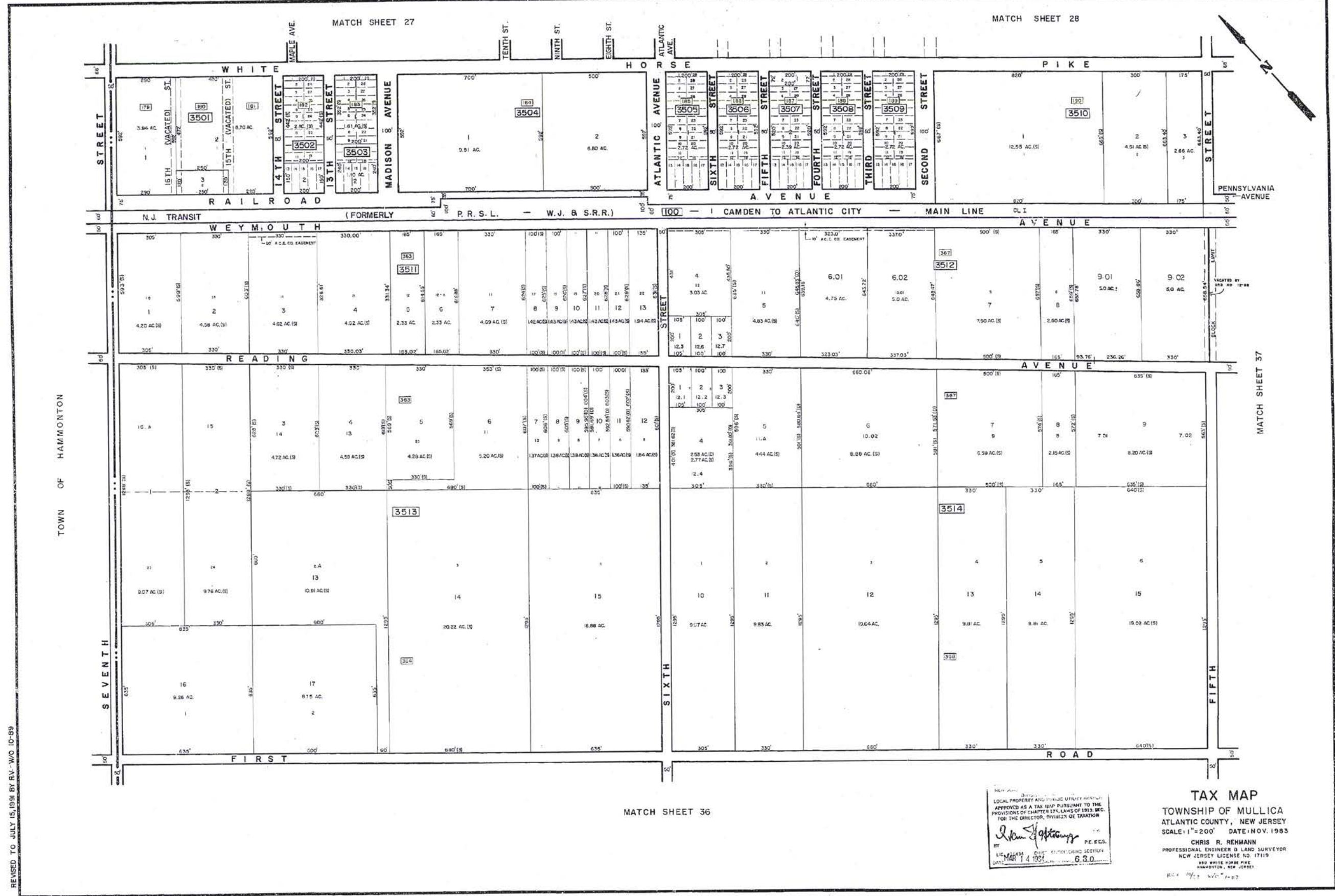
MATCH SHEET 30

MATCH SHEET 41

MATCH SHEET 108

MATCH SHEET 100





REVISED TO JULY 15, 1991 BY RV--WO 10-89

TOWN OF HAMMONTON

MATCH SHEET 36

NEW JERSEY  
 LOCAL PROPERTY AND PUBLIC UTILITY TAX MAPS  
 APPROVED AS A TAX MAP PURSUANT TO THE  
 PROVISIONS OF CHAPTER 174, LAWS OF 1983, SEC.  
 10B, FOR THE DIRECTOR, DIVISION OF TAXATION

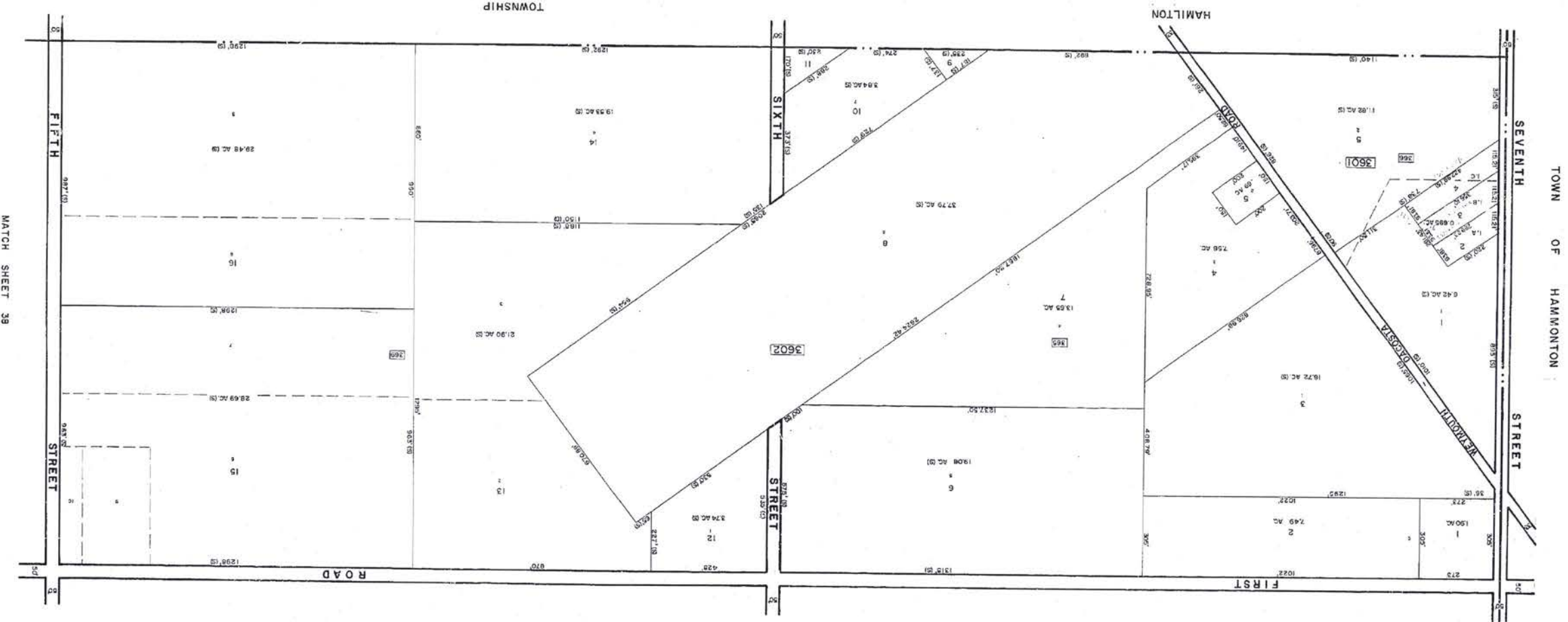
*Chris R. Rehmann*  
 PE, E.C.S.  
 6.3.0

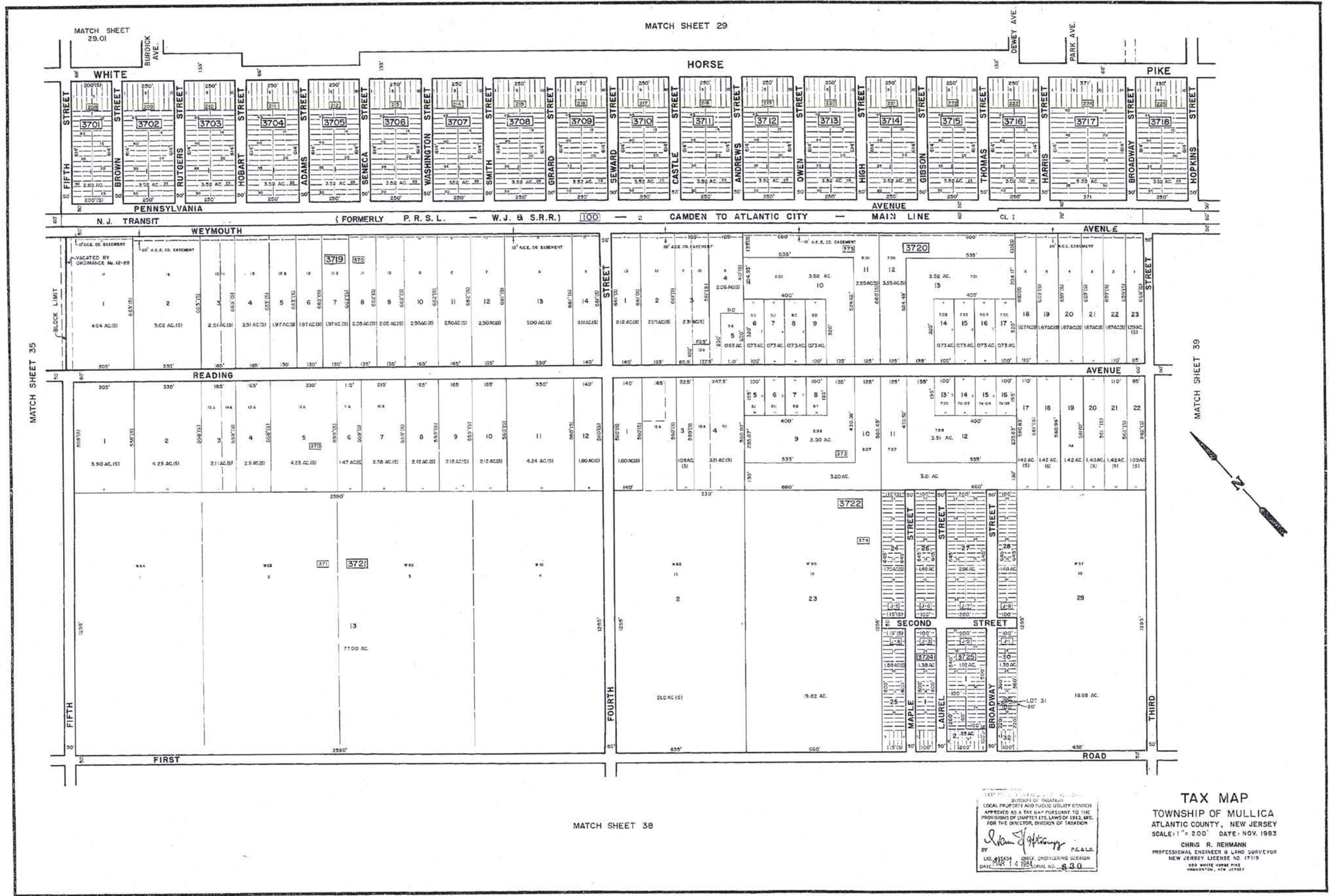
**TAX MAP**  
 TOWNSHIP OF MULLICA  
 ATLANTIC COUNTY, NEW JERSEY  
 SCALE: 1" = 200' DATE: NOV. 1983

CHRIS R. REHMANN  
 PROFESSIONAL ENGINEER & LAND SURVEYOR  
 NEW JERSEY LICENSE NO. 17119  
 880 WHITE HORSE PIKE  
 HAMMONTON, NEW JERSEY

TAX MAP  
TOWNSHIP OF MULLICA  
ATLANTIC COUNTY, NEW JERSEY  
SCALE: 1" = 200' DATE: NOV. 1983  
CHRIS R. REHMANN  
PROFESSIONAL ENGINEER & LAND SURVEYOR  
NEW JERSEY LICENSE NO. 17119  
DATE: MAR 17 1983  
MULLICA, NEW JERSEY

NEW JERSEY DEPARTMENT OF TREASURY  
DIVISION OF TAXATION  
LOCAL, PROPERTY AND PUBLIC UTILITY BRANCH  
APPROVED AS A TAX MAP PURSUANT TO THE  
PROVISIONS OF CHAPTER 125, LAWS OF 1982, P.L.R.  
FOR THE DIRECTOR, DIVISION OF TAXATION  
BY  
*Chris R. Rehm*  
RECALC.  
DATE: MAR 17 1983  
LIC. # 15243  
CHIEF ENGINEER AND SECTION





395

BUREAU OF TAXATION  
 LOCAL PROPERTY AND PUBLIC UTILITY DIVISION  
 APPROVED AS A TAX MAP PURSUANT TO THE  
 PROVISIONS OF CHAPTER 125, LAWS OF 1983, SEC.  
 1 FOR THE DIRECTOR, DIVISION OF TAXATION

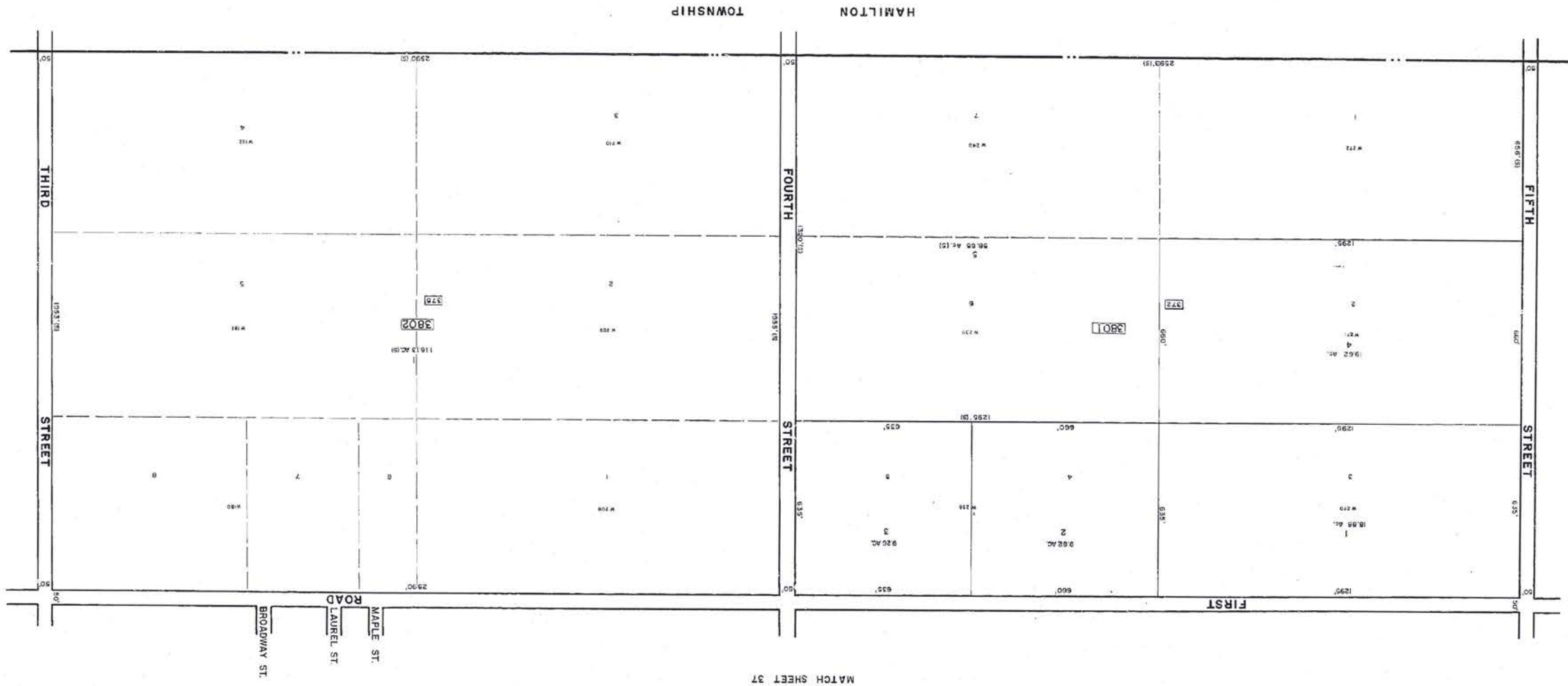
*Chris R. Rehmann*  
 BY P.E. & L.S.  
 LID. 115434 CHIEF, ENGINEERING SECTION  
 DATE: MAY 14 1984 SERIAL NO. 630

**TAX MAP**  
 TOWNSHIP OF MULLICA  
 ATLANTIC COUNTY, NEW JERSEY  
 SCALE: 1" = 200' DATE: NOV. 1983

CHRIS R. REHMANN  
 PROFESSIONAL ENGINEER & LAND SURVEYOR  
 NEW JERSEY LICENSE NO. 17119  
 630 WHITE HORSE PIKE  
 HAWORTH, NEW JERSEY

**TAX MAP**  
 TOWNSHIP OF MULLICA  
 ATLANTIC COUNTY, NEW JERSEY  
 SCALE: 1" = 200'  
 DATE: NOV. 1983  
 CHRIS R. REHMANN  
 PROFESSIONAL ENGINEER & LAND SURVEYOR  
 NEW JERSEY LICENSE NO. 17119  
 830 WHITE HORSE PIKE  
 HADDONTON, NEW JERSEY

LOCAL PROPERTY AND PUBLIC UTILITY SERVICE  
 APPROVED AS TAX MAP PURSUANT TO THE  
 PROVISIONS OF CHAPTER 25, LAWS OF 1973, ETC.  
 FOR THE DIRECTOR, DIVISION OF TAXATION  
 BY: *Chris R. Rehm*  
 P.E.C.L.  
 DATE: NOV 14 1983 L. NO. 930



REVISED TO FEB 15, 1993 BY R.V. W/O 6-91  
REVISED TO JAN 15, 1992 BY R.V. W/O 16-91



LOCAL TAXATION AND LAND SURVEYING  
APPROVED AS A TAX MAP PURSUANT TO THE  
PROVISIONS OF CHAPTER 126, LAWS OF 1948, AND  
FOR THE USE OF THE BOARD OF TAXATION

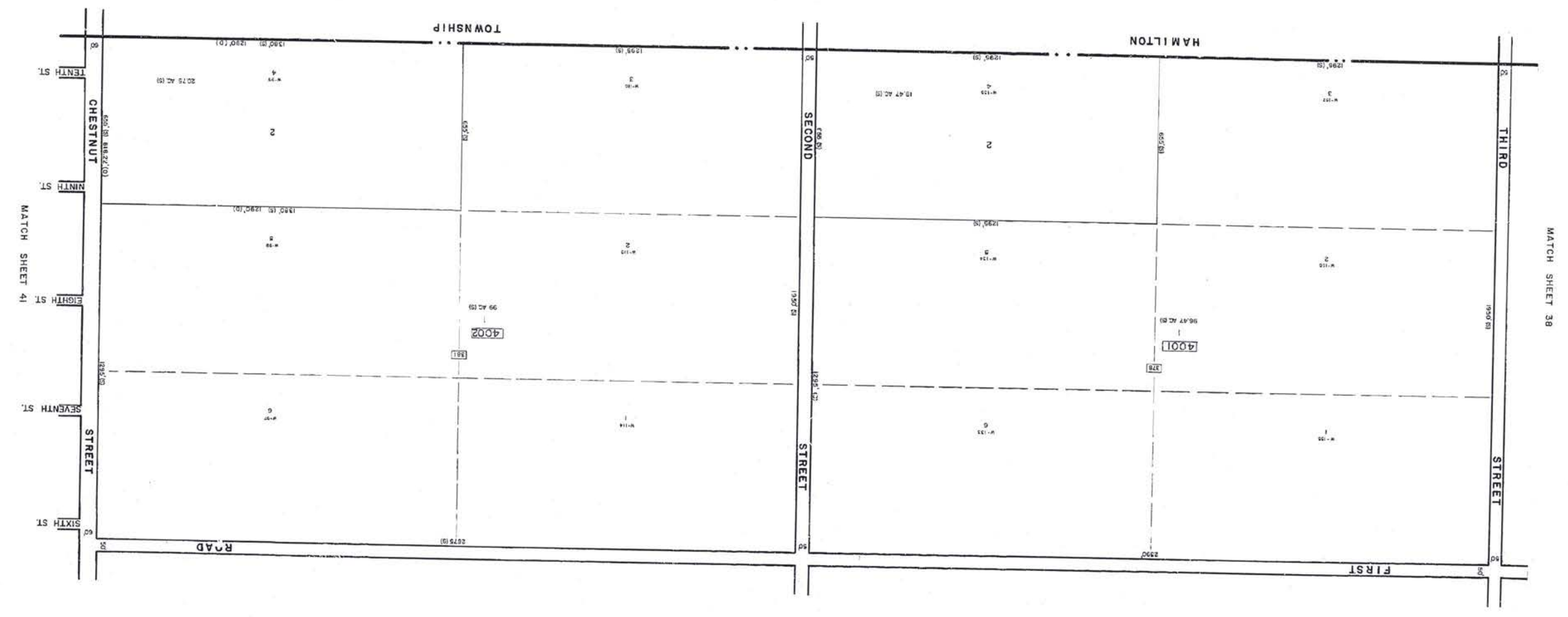
*Chris R. Remmann*  
BY: *Chris R. Remmann* P.E., L.L.S.  
LIC. #12434 CHIEF, ENGINEERING SECTION  
DATE: APR 14 1994 SERIAL NO. 280

**TAX MAP**  
TOWNSHIP OF MULLICA  
ATLANTIC COUNTY, NEW JERSEY  
SCALE: 1" = 200' DATE: NOV. 1983

CHRIS R. REMMANN  
PROFESSIONAL ENGINEER & LAND SURVEYOR  
NEW JERSEY LICENSE NO. 17119  
850 WHITE HORSE PIKE  
MIDDLETOWN, NEW JERSEY

TAX MAP  
 TOWNSHIP OF MULLICA  
 ATLANTIC COUNTY, NEW JERSEY  
 SCALE: 1" = 200' DATE: NOV. 1983  
 CHRIS R. REHMAN  
 PROFESSIONAL ENGINEER & LAND SURVEYOR  
 NEW JERSEY LICENSE NO. 1719  
 480 WHITE HORSE PIKE  
 HANMONTON, NEW JERSEY

LOCAL ENGINEER AND LAND SURVEYOR  
 FOR THE DIVISION OF CONSUMER AFFAIRS  
 APPROVED AS A TRUE AND CORRECT REPRESENTATION OF THE LANDS OF THIS TOWNSHIP  
 FOR THE DIVISION OF CONSUMER AFFAIRS  
 DR. *John J. Gifford*  
 P.E. & L.S.  
 DATE: MAR. 14 1984  
 0880



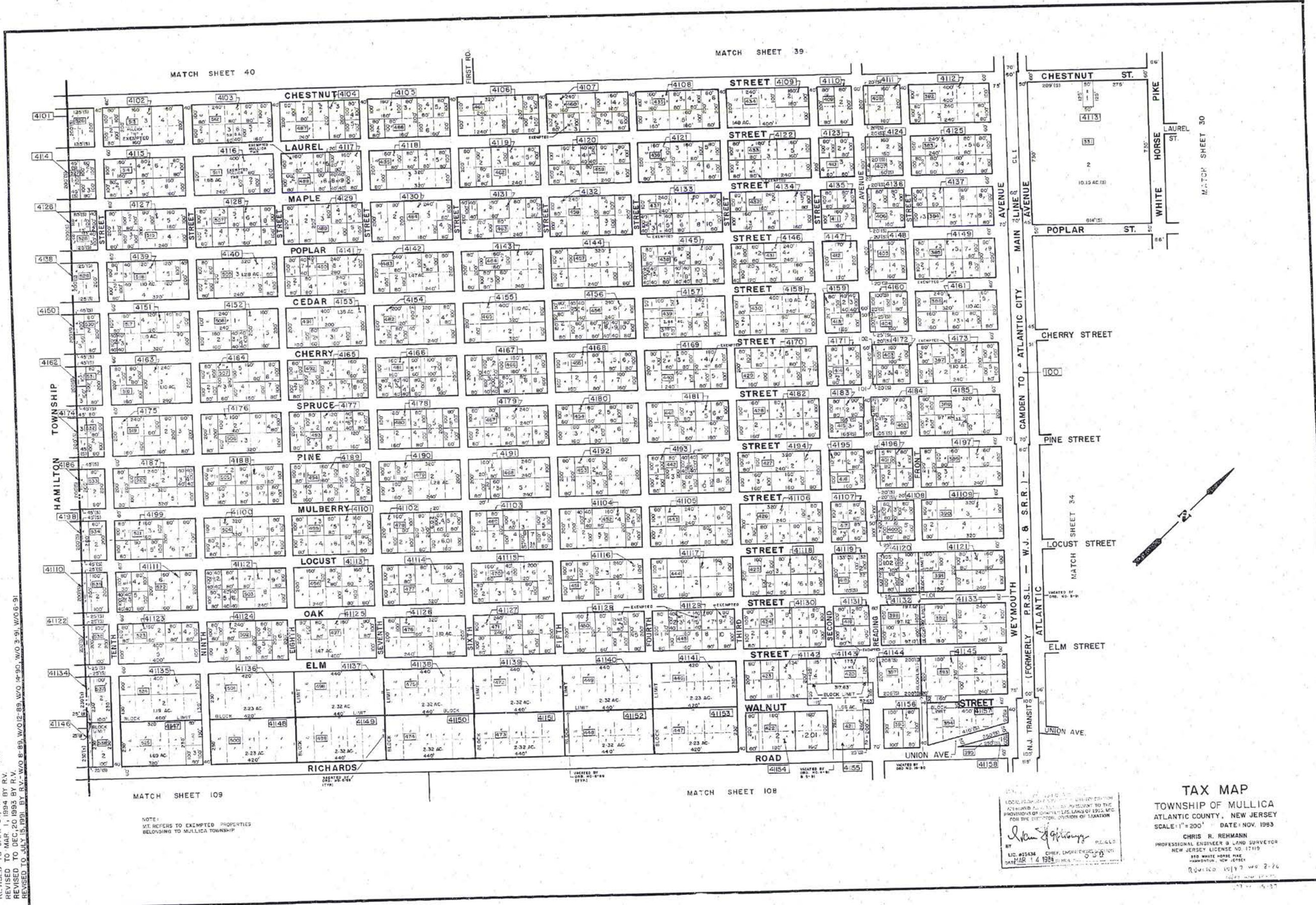
MATCH SHEET 39

MATCH SHEET 38

398

40

40



REVISED TO JAN. 31, 1995 BY R.V.  
 REVISED TO MAR. 1, 1994 BY R.V.  
 REVISED TO DEC. 20, 1993 BY R.V.  
 REVISED TO JULY 15, 1991 BY R.V. - W/O 8-89, W/O 12-89, W/O 14-90, W/O 3-91, W/O 6-91

MATCH SHEET 109

MATCH SHEET 108

NOTE:  
 X'S REFER TO EXEMPTED PROPERTIES  
 BELONGING TO MULLICA TOWNSHIP

LOCAL PLANNING AND DEVELOPMENT  
 AUTHORITY HAS REVIEWED THIS MAP  
 IN ACCORDANCE WITH THE  
 PROVISIONS OF CHAPTER 175, LAWS OF 1992, AND  
 FOR THE DISTRICT OF TOWNSHIP

*Chris R. Rehmann*

BY  
 LIC. #5534 CHRIS R. REHMANN  
 DATE: MAR 14 1994

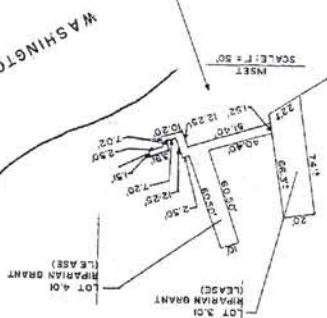
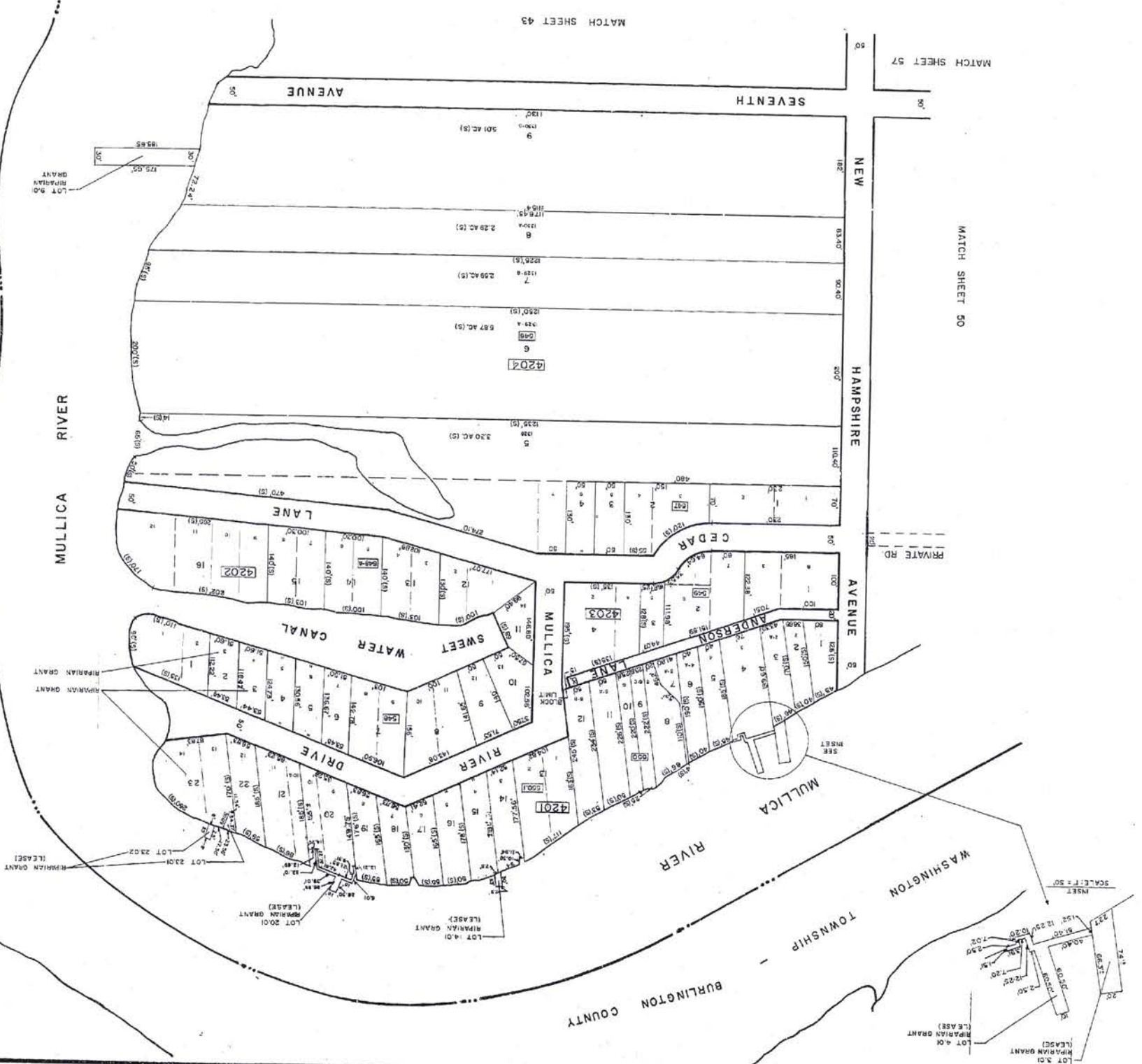
**TAX MAP**  
 TOWNSHIP OF MULLICA  
 ATLANTIC COUNTY, NEW JERSEY  
 SCALE: 1" = 200' DATE: NOV. 1993

CHRIS R. REHMANN  
 PROFESSIONAL ENGINEER & LAND SURVEYOR  
 NEW JERSEY LICENSE NO. 17119  
 310 WHITE HORSE Pk.  
 HADDONFIELD, NEW JERSEY  
 RD 1017 W 2-26

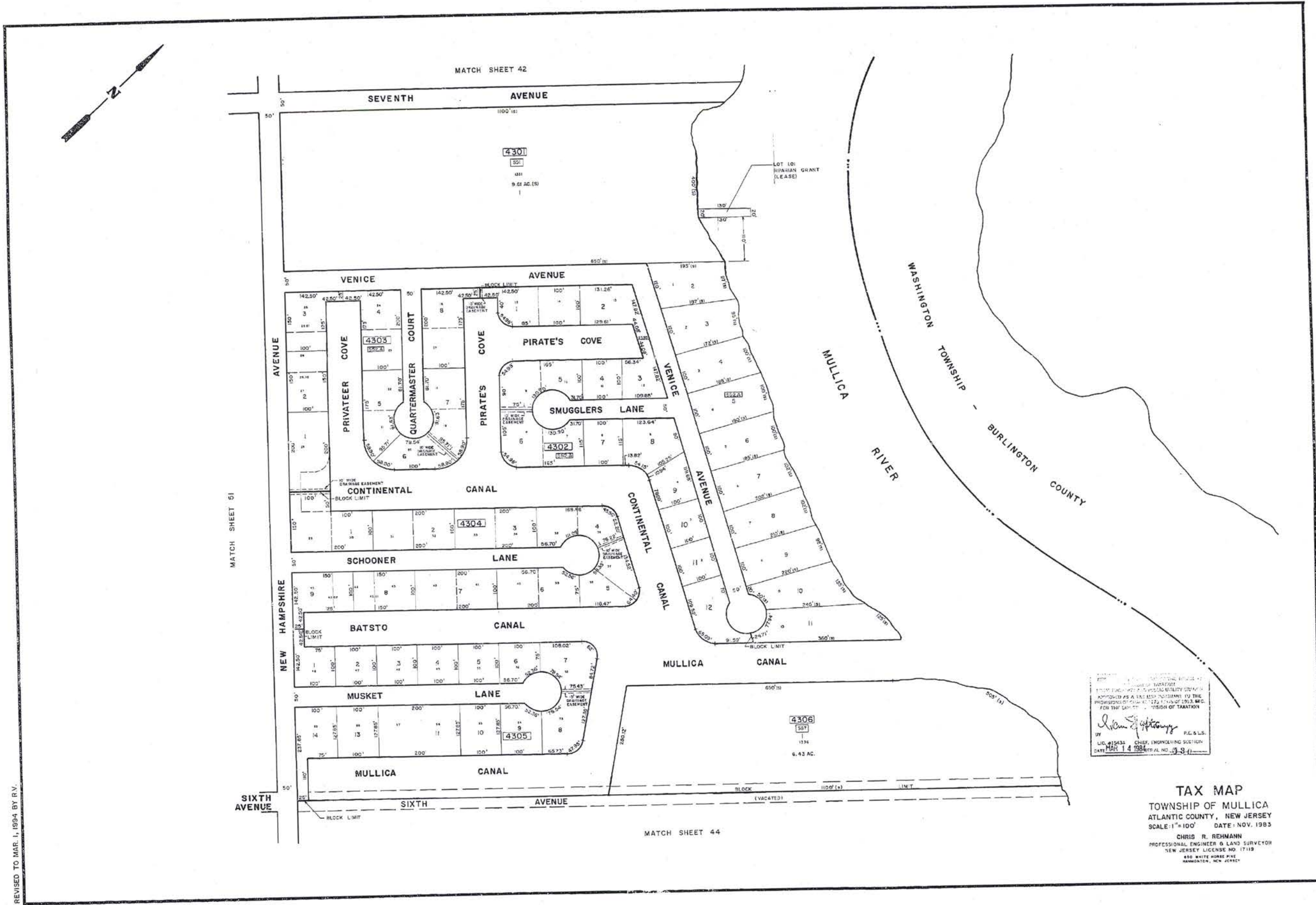
**TAX MAP**  
**TOWNSHIP OF MULLICA**  
 ATLANTIC COUNTY, NEW JERSEY  
 SCALE: 1"=100' DATE: NOV. 1983  
 CHRIS R. REHMANN  
 PROFESSIONAL ENGINEER & LAND SURVEYOR  
 NEW JERSEY LICENSE NO. 17118  
 650 WILKES BARRE PIKE  
 RAMAPPOUN, NEW JERSEY

LOCAL TOWNSHIP AND COUNTY OFFICIALS HAVE REVIEWED THIS MAP FOR CONFORMANCE WITH THE PROVISIONS OF CHAPTER 125, LAWS OF 1973, AND FOR THE OFFICE, DIVISION OF TAXATION.  
 P.E.L.L.S.  
 DR. *Chris R. Rehmann*  
 U.S. PATENT OFFICE, ENGINEERING SECTION  
 DATE: 11/14/83 SERIAL NO. 880

WASHINGTON TOWNSHIP - BURLINGTON COUNTY





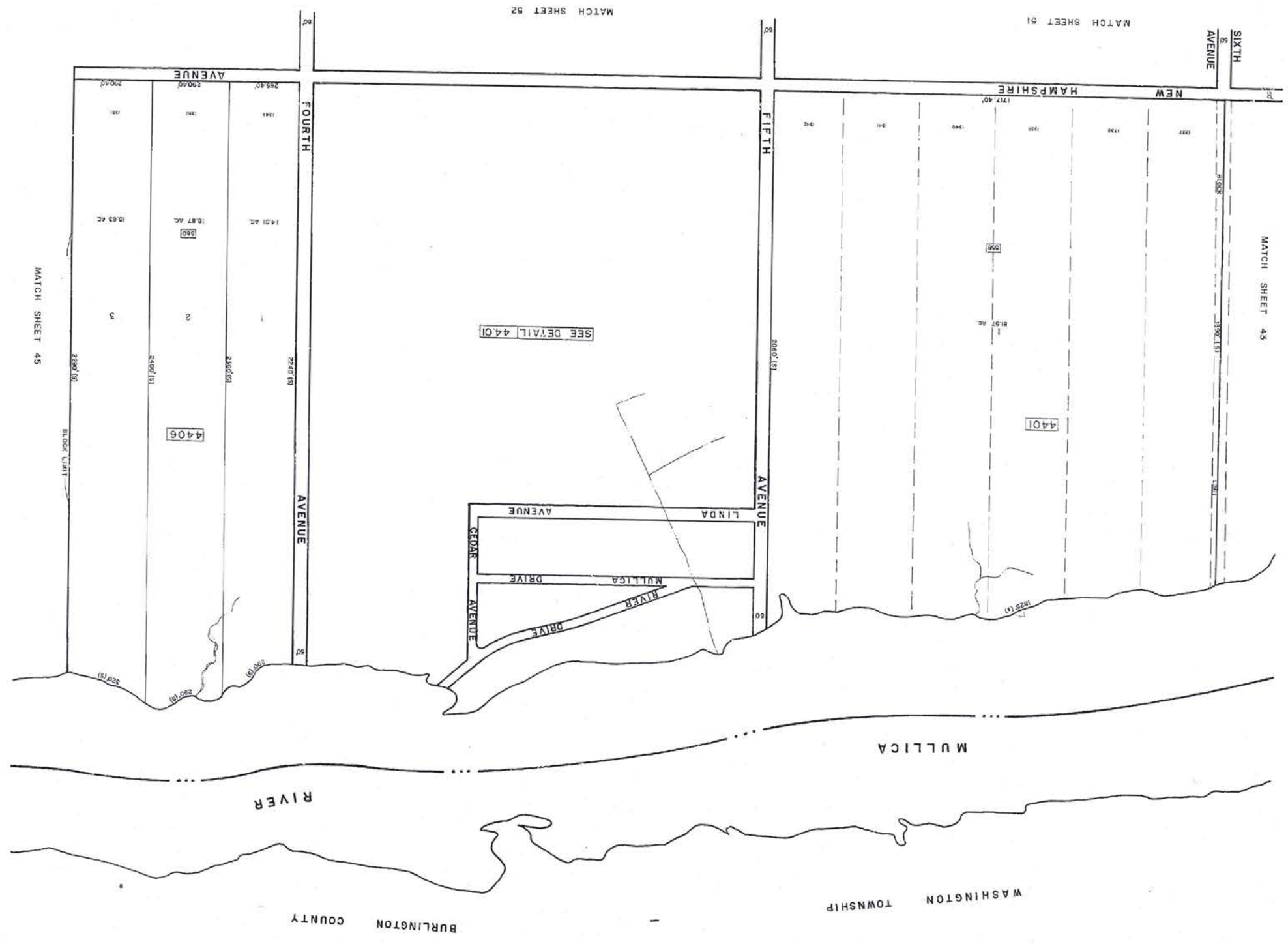


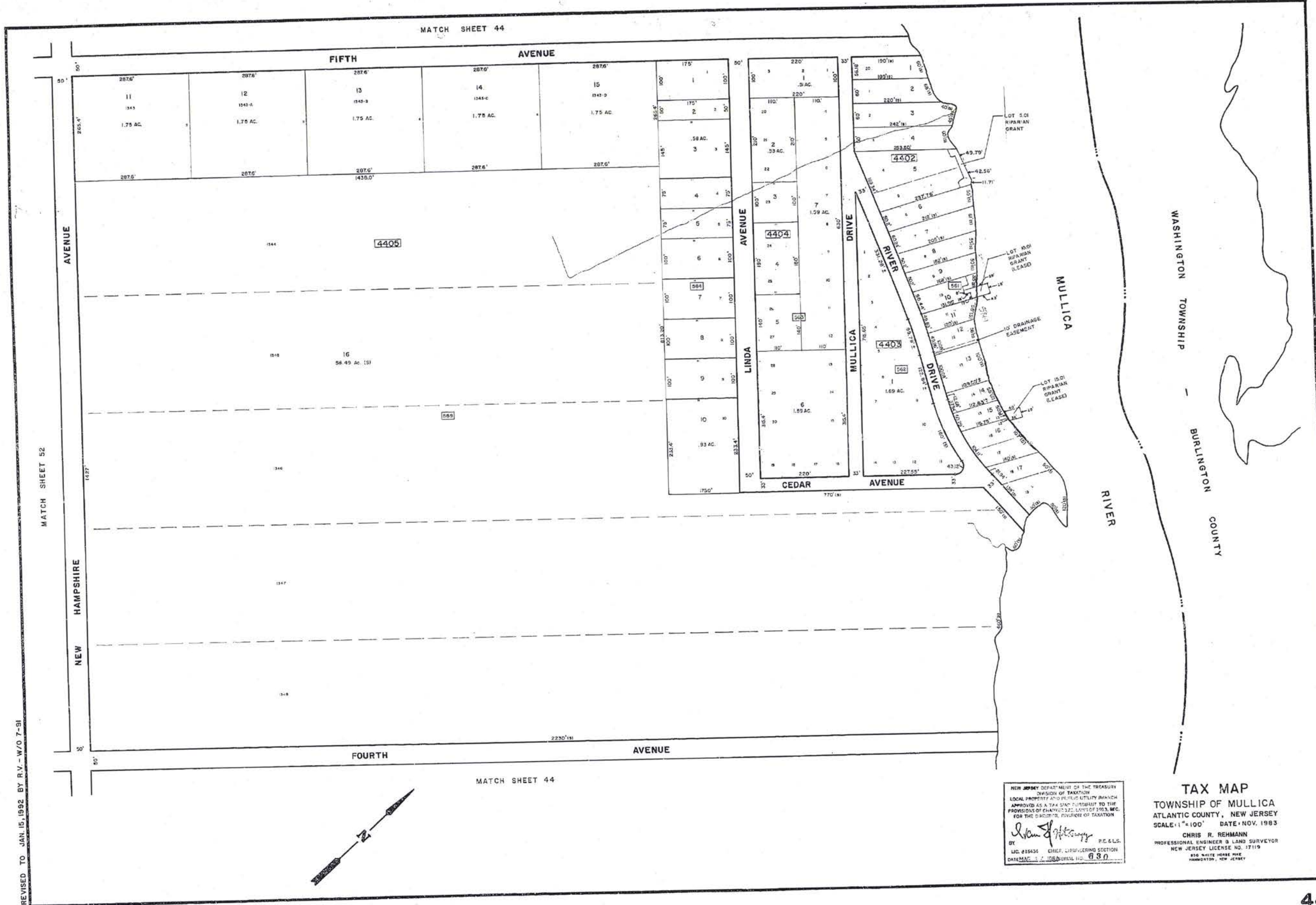
REVISED TO MAR. 1, 1994 BY R.V.

401

TAX MAP  
TOWNSHIP OF MULLICA  
ATLANTIC COUNTY, NEW JERSEY  
SCALE: 1" = 200' DATE: NOV. 1983  
CHRIS R. REHMANN  
PROFESSIONAL ENGINEER & LAND SURVEYOR  
NEW JERSEY LICENSE NO. 1719  
340 WEST MOORE AVE.  
WASHINGTON, NEW JERSEY

NEW JERSEY  
LAND SURVEYING  
AND ENGINEERING  
DIVISION  
APPROVED FOR THE  
TOWNSHIP OF MULLICA  
FOR THE OFFICE OF TAXATION  
DATE: 11/15/83  
BY: Chris R. Rehm  
P.E., L.S.  
10-15-83





REVISED TO JAN. 15, 1992 BY R.V. - W/O 7-91

MATCH SHEET 52

NEW HAMPSHIRE AVENUE

FIFTH AVENUE

FOURTH AVENUE

MATCH SHEET 44

LINDA AVENUE

MULLICA DRIVE

MULLICA RIVER DRIVE

CEEDAR AVENUE

MULLICA RIVER

WASHINGTON TOWNSHIP

BURLINGTON COUNTY

NEW JERSEY DEPARTMENT OF THE TREASURY  
 DIVISION OF TAXATION  
 LOCAL PROPERTY AND PUBLIC UTILITY BRANCH  
 APPROVED AS A TAX MAP PURSUANT TO THE  
 PROVISIONS OF CHAPTER 322, LOCAL GOV. OPS. AC.  
 FOR THE SPECIAL PURPOSES OF TAXATION

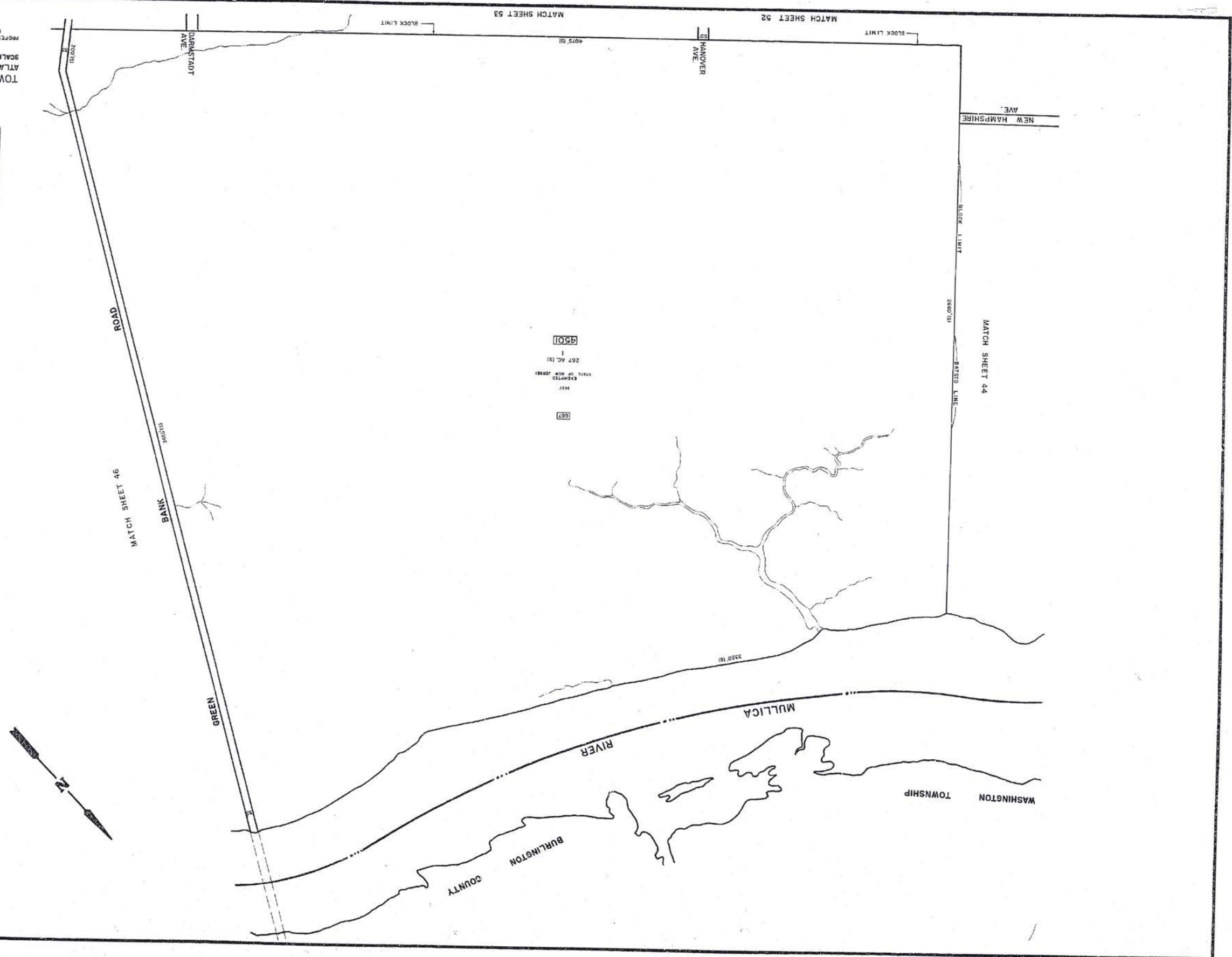
*Chris R. Rehmann*  
 BY: C.R.S. P.E. & L.S.  
 LIC. #15436 CHIEF SURVEYING SECTION  
 DATE: MAR. 1 / 1988 SHEET NO. 830

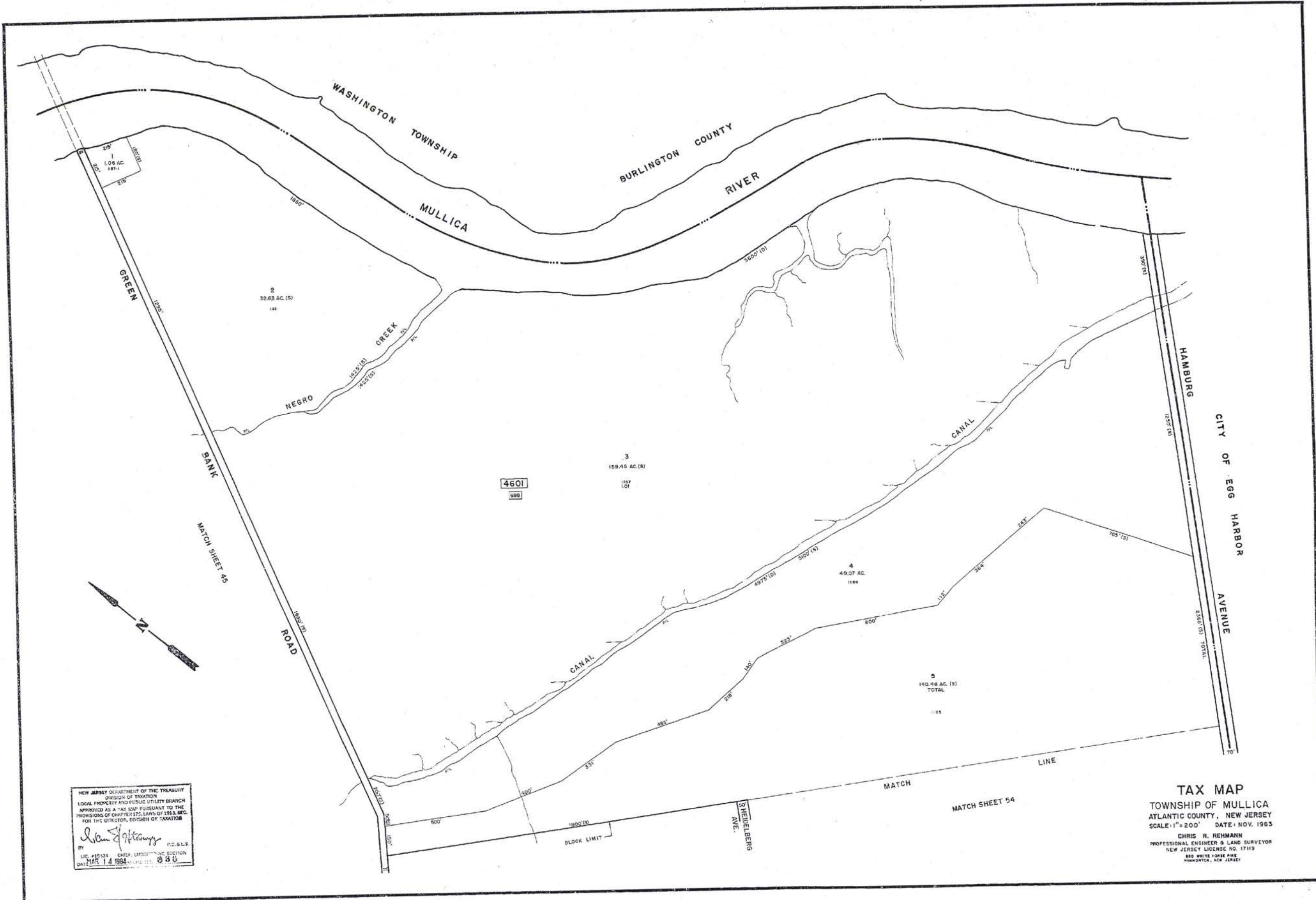
TAX MAP  
 TOWNSHIP OF MULLICA  
 ATLANTIC COUNTY, NEW JERSEY  
 SCALE: 1" = 100' DATE: NOV. 1983

CHRIS R. REHMANN  
 PROFESSIONAL ENGINEER & LAND SURVEYOR  
 NEW JERSEY LICENSE NO. 17119  
 810 WHITE HORSE PINE  
 HANMINGTON, NEW JERSEY

NEW JERSEY DEPARTMENT OF THE TREASURY  
 DIVISION OF TAXATION  
 LOCAL PROPERTY AND PUBLIC UTILITY TAXES  
 PROVIDED AS A TAX MAP PRESENTED TO THE  
 COMMISSIONER OF CHIEF CLERK OF 1913, INC.  
 FOR THE CHIEF CLERK, DIVISION OF TAXATION  
 BY *Chris R. Rehmann*  
 P.C. 4110  
 DATE: 11/14/1983  
 FEE: \$ 5.00

**TAX MAP**  
**TOWNSHIP OF MULLICA**  
 ATLANTIC COUNTY, NEW JERSEY  
 SCALE: 1" = 200'  
 DATE: NOV. 1983  
 CHRIS R. REHMANN  
 PROFESSIONAL ENGINEER & LAND SURVEYOR  
 NEW JERSEY LICENSE NO. 17119  
 400 WHITE PLAINS ROAD  
 RAMAPUN, NEW JERSEY





NEW JERSEY DEPARTMENT OF THE TREASURY  
 DIVISION OF TAXATION  
 LOCAL PROPERTY AND PUBLIC UTILITY BRANCH  
 APPROVED AS A TAX MAP PURSUANT TO THE  
 PROVISIONS OF CHAPTER 175, LAWS OF 1973, SEC.  
 1 FOR THE DIRECTOR, DIVISION OF TAXATION

*Chris R. Rehmann* P.E. & L.S.  
 LIC. #18434 CHIEF SURVEYING ENGINEER  
 DATE: MAR 14 1984

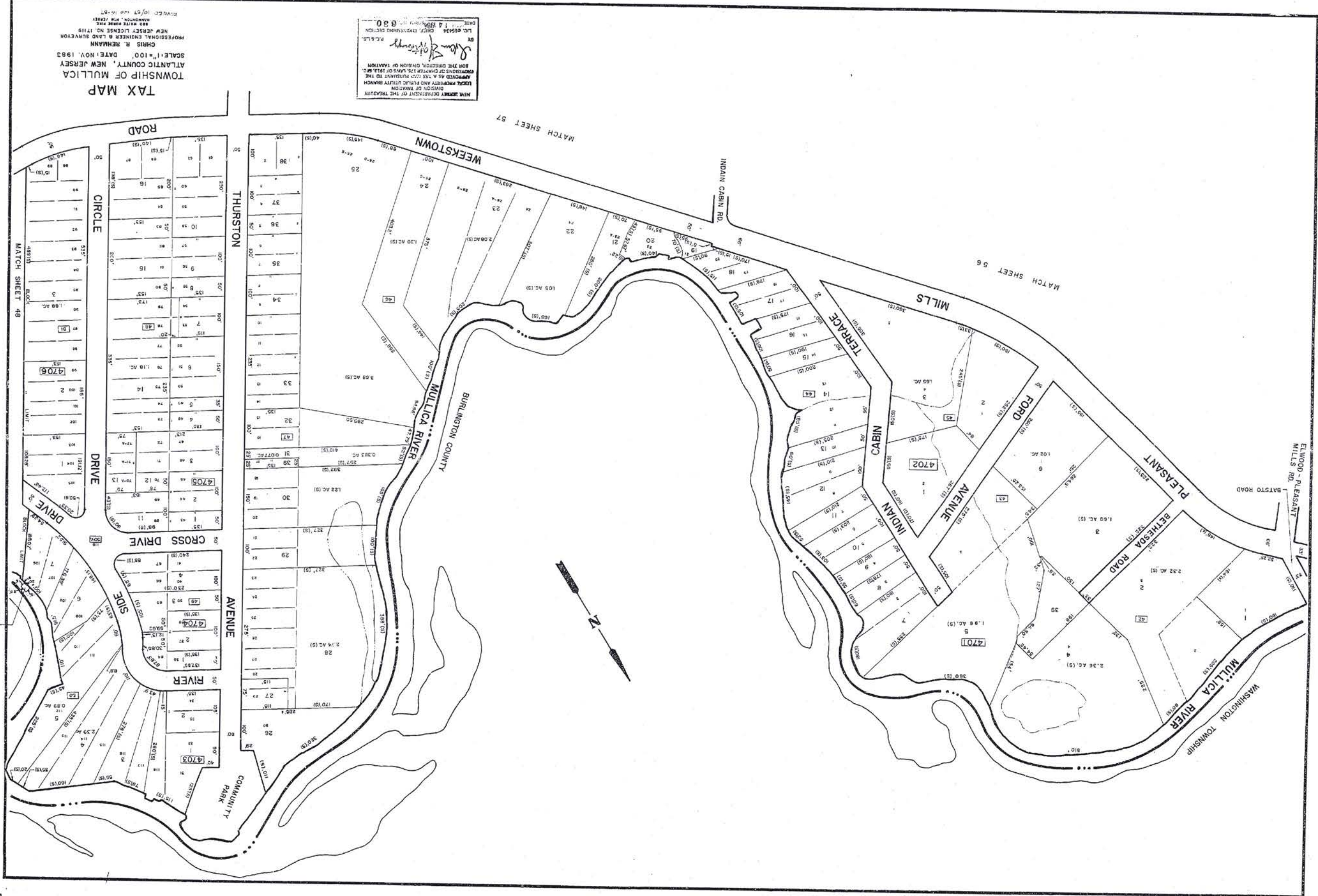
**TAX MAP**  
 TOWNSHIP OF MULLICA  
 ATLANTIC COUNTY, NEW JERSEY  
 SCALE: 1"=200' DATE: NOV. 1983

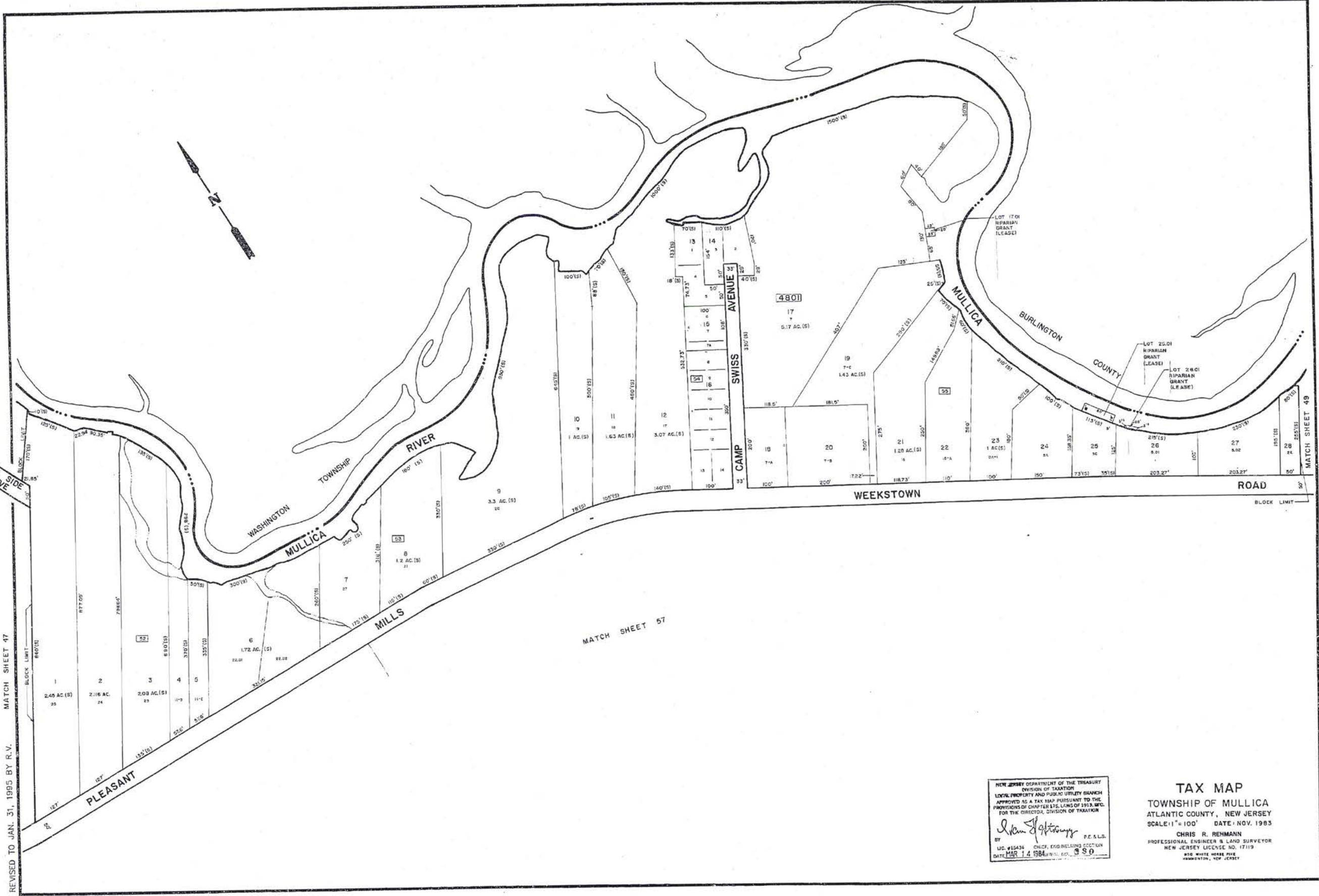
CHRIS R. REHMANN  
 PROFESSIONAL ENGINEER & LAND SURVEYOR  
 NEW JERSEY LICENSE NO. 17119  
 880 WHITE HORSE PIKE  
 HANOVER, N.J. 07930

NEW JERSEY DEPARTMENT OF THE TREASURY  
 DIVISION OF REVENUE  
 LOCAL PROPERTY AND PUBLIC UTILITY BRANCH  
 APPROVED AS A TAX MAP SUBJECT TO THE  
 PROVISIONS OF CHAPTER 123, LAWS OF 1983, P.L. 1983-10  
 FOR THE DIRECTOR, DIVISION OF TAXATION  
 DATE: 11/19/83  
 BY: *Chris R. Rehmann*  
 P.E.C.L.S.

TOWNSHIP OF MULLICA  
 ATLANTIC COUNTY, NEW JERSEY  
 SCALE: 1"=100' DATE: NOV. 1983  
 CHRIS R. REHMANN  
 PROFESSIONAL ENGINEER & LAND SURVEYOR  
 NEW JERSEY LICENSE NO. 11115  
 888 WHITE HORSE PINE  
 HADDONFIELD, N.J. 08033  
 REVISED: 10/27/83 MAP 10-83

TAX MAP





REVISED TO JAN. 31, 1985 BY R.V.

MATCH SHEET 47

MATCH SHEET 49

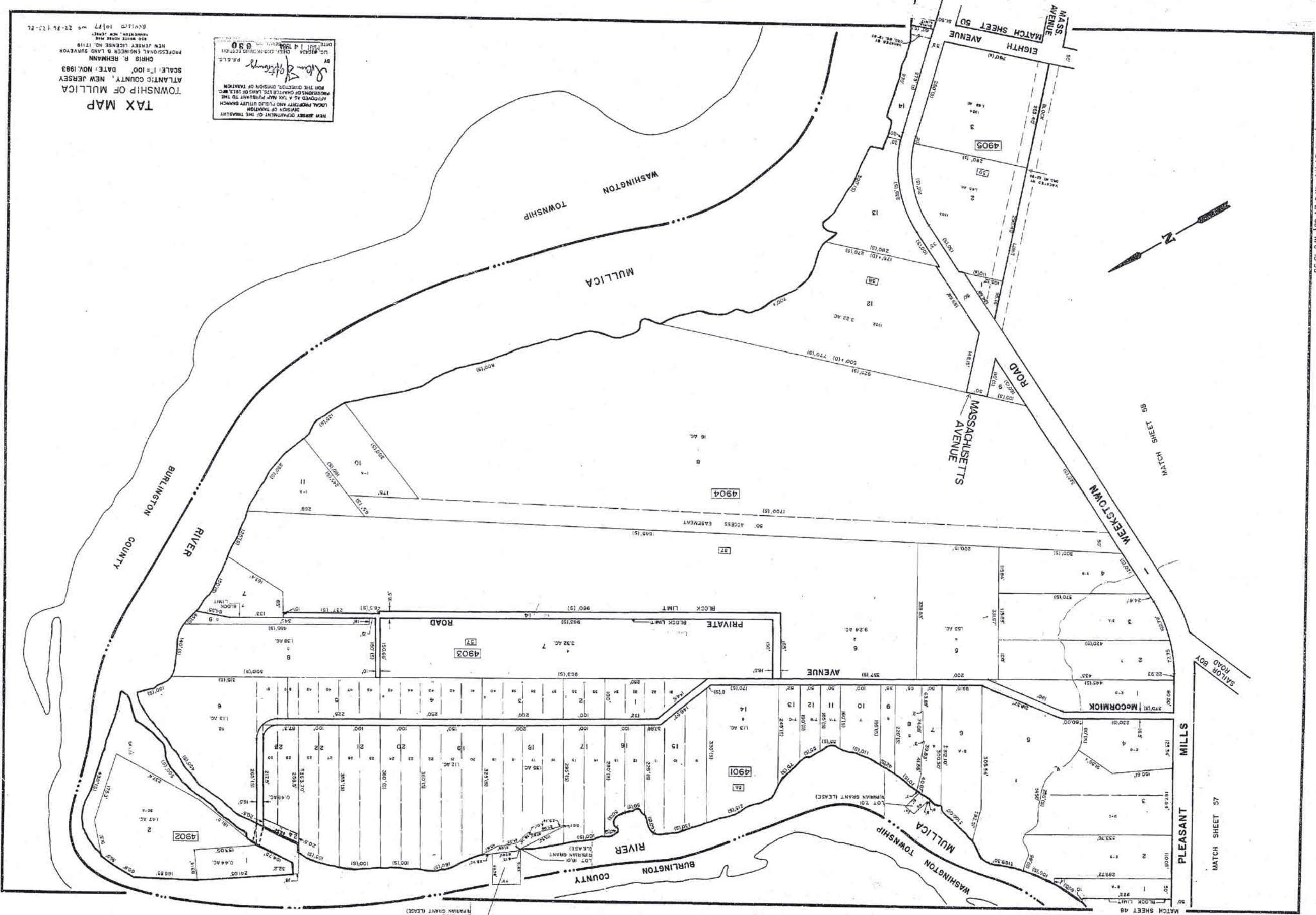
MATCH SHEET 57

NEW JERSEY DEPARTMENT OF THE TREASURY  
 DIVISION OF TAXATION  
 LOCAL PROPERTY AND PUBLIC UTILITY BRANCH  
 APPROVED AS A TAX MAP PURSUANT TO THE  
 PROVISIONS OF CHAPTER 125, LAWS OF 1975, N.J.A.C.  
 17:27 FOR THE DIRECTOR, DIVISION OF TAXATION

*Chris R. Rehmann* P.E. & L.S.  
 BY  
 L.C. #15434 CHIEF, ENGINEERING SECTION  
 DATE MAR 14 1984

**TAX MAP**  
 TOWNSHIP OF MULLICA  
 ATLANTIC COUNTY, NEW JERSEY  
 SCALE: 1" = 100' DATE: NOV. 1983

CHRIS R. REHMANN  
 PROFESSIONAL ENGINEER & LAND SURVEYOR  
 NEW JERSEY LICENSE NO. 17119  
 810 WHITE HORSE PINE  
 WASHINGTON, NEW JERSEY



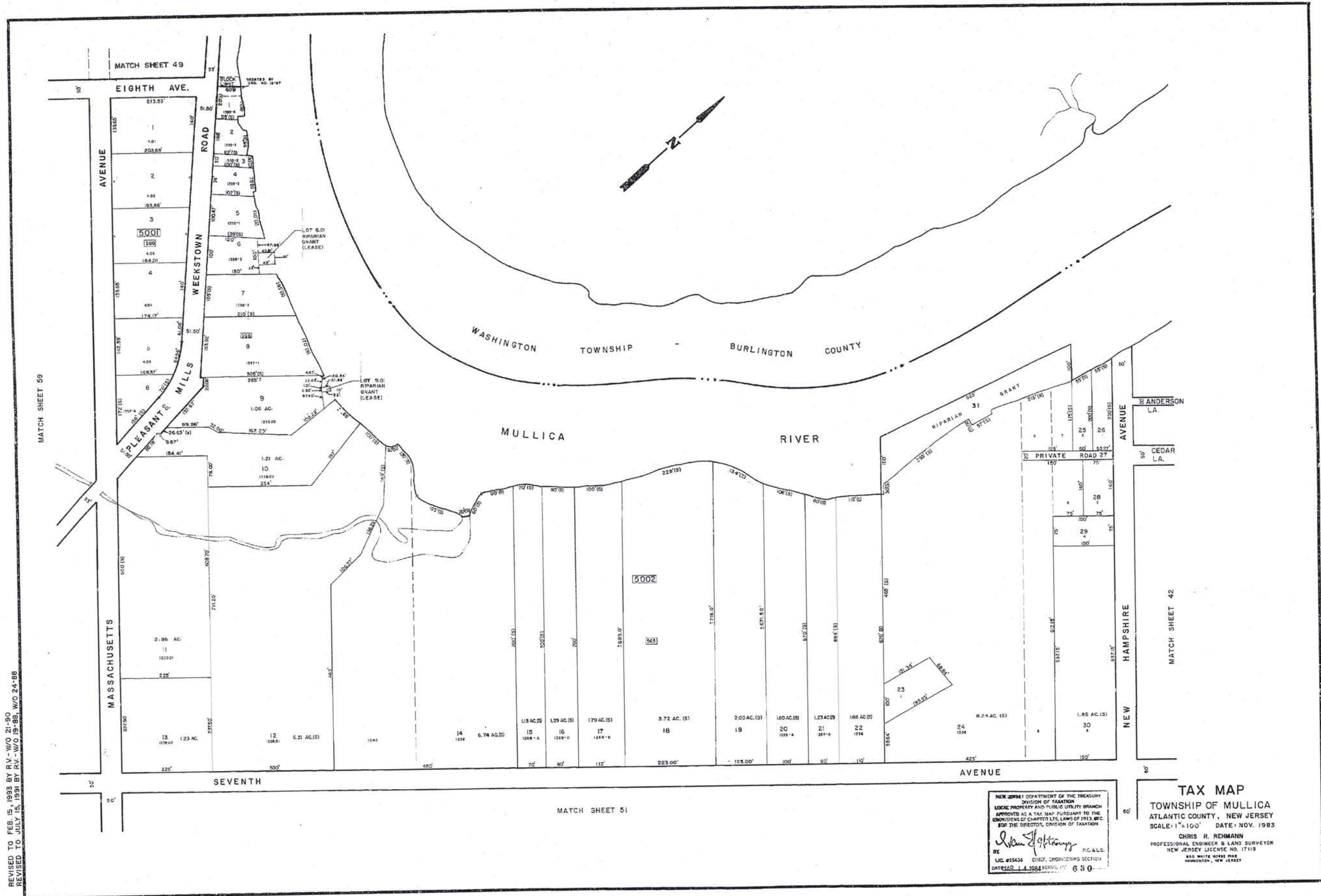
TOWNSHIP OF MULLICA  
 TAX MAP  
 SCALE: 1"=100'  
 DATE: NOV. 1983  
 CHRISTOPHER R. REINHARDT  
 PROFESSIONAL ENGINEER & LAND SURVEYOR  
 NEW JERSEY LICENSE NO. 17119  
 875 WHITE HOUSE ROAD  
 HADDONFIELD, NEW JERSEY  
 REVISION 10/87 W/O 21-24-11-26

NEW JERSEY DEPARTMENT OF THE TREASURY  
 LOCAL PROPERTY AND PLUO RATES BRANCH  
 PROVIDED AS A TAX MAP PURSUANT TO THE  
 PROVISIONS OF CHAPTER 125, LAWS OF 1983, W/O  
 FOR THE DIRECTOR, DIVISION OF TAXATION  
 P.E.L.C.  
 830  
 10/11/83  
 10/11/83

REVISED TO JAN. 31, 1995 BY R.V.  
 REVISED TO FEB. 15, 1993 BY R.V. - W/O  
 REVISED TO JULY 15, 1991 BY R.V. - W/O 24-89, W/O 13-90







REVISED TO FEB. 15, 1983 BY R.V. - W/O 21-90  
 REVISED TO JULY 15, 1991 BY R.V. - W/O 19-86, W/O 24-88

NEW JERSEY DEPARTMENT OF THE TREASURY  
 DIVISION OF TAXATION  
 LOCAL PROPERTY AND PUBLIC UTILITY BRANCH  
 APPROVED AS A TAX MAP PURSUANT TO THE  
 PROVISIONS OF CHAPTER 126, LAWS OF 1983, SEC.  
 804 BY THE DIRECTOR, DIVISION OF TAXATION

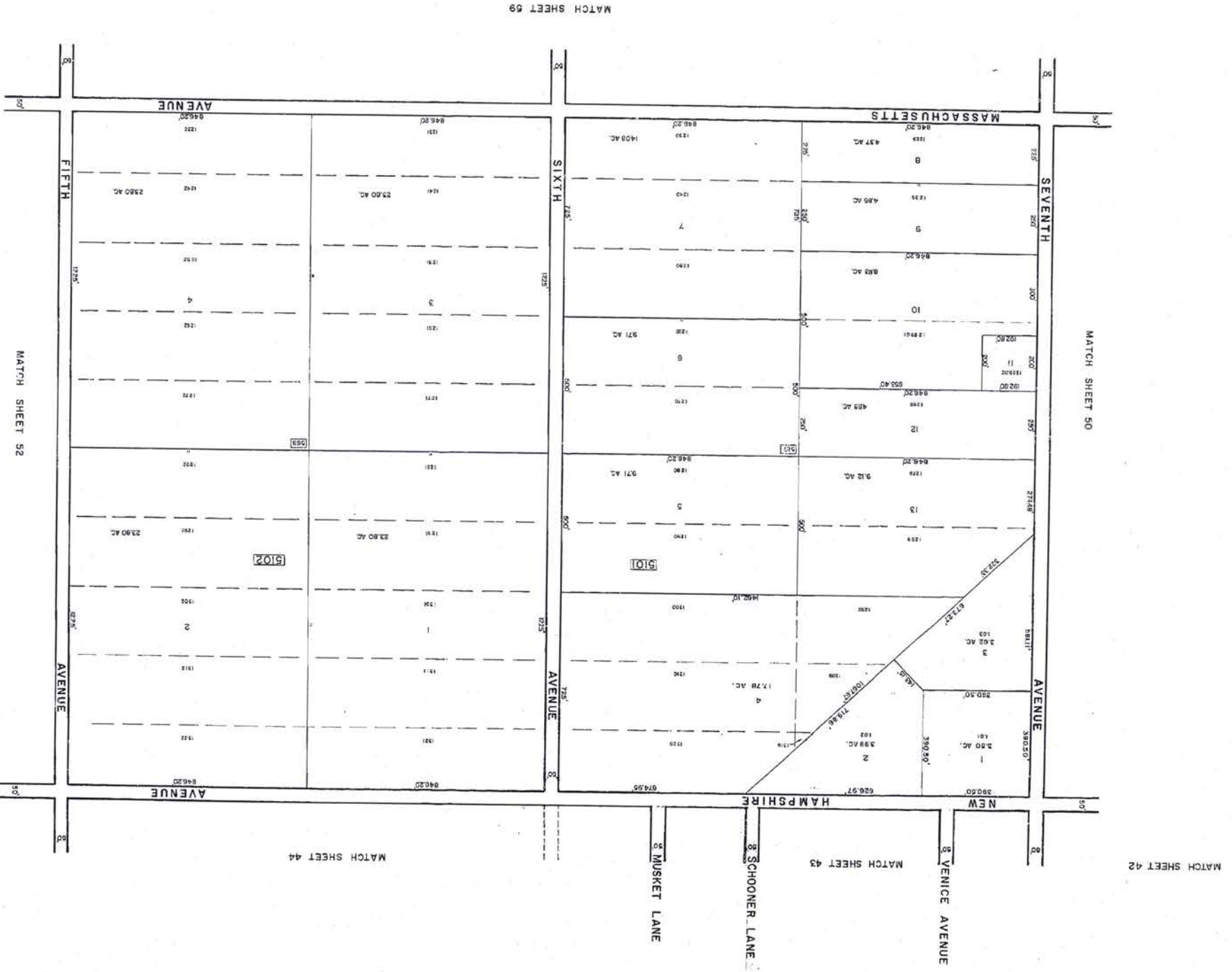
*Chris R. Reimann*  
 BY  
 LIC. #16434 CHIEF, ENGINEERING SECTION  
 DATE 12-1-88 SERIAL 17 630

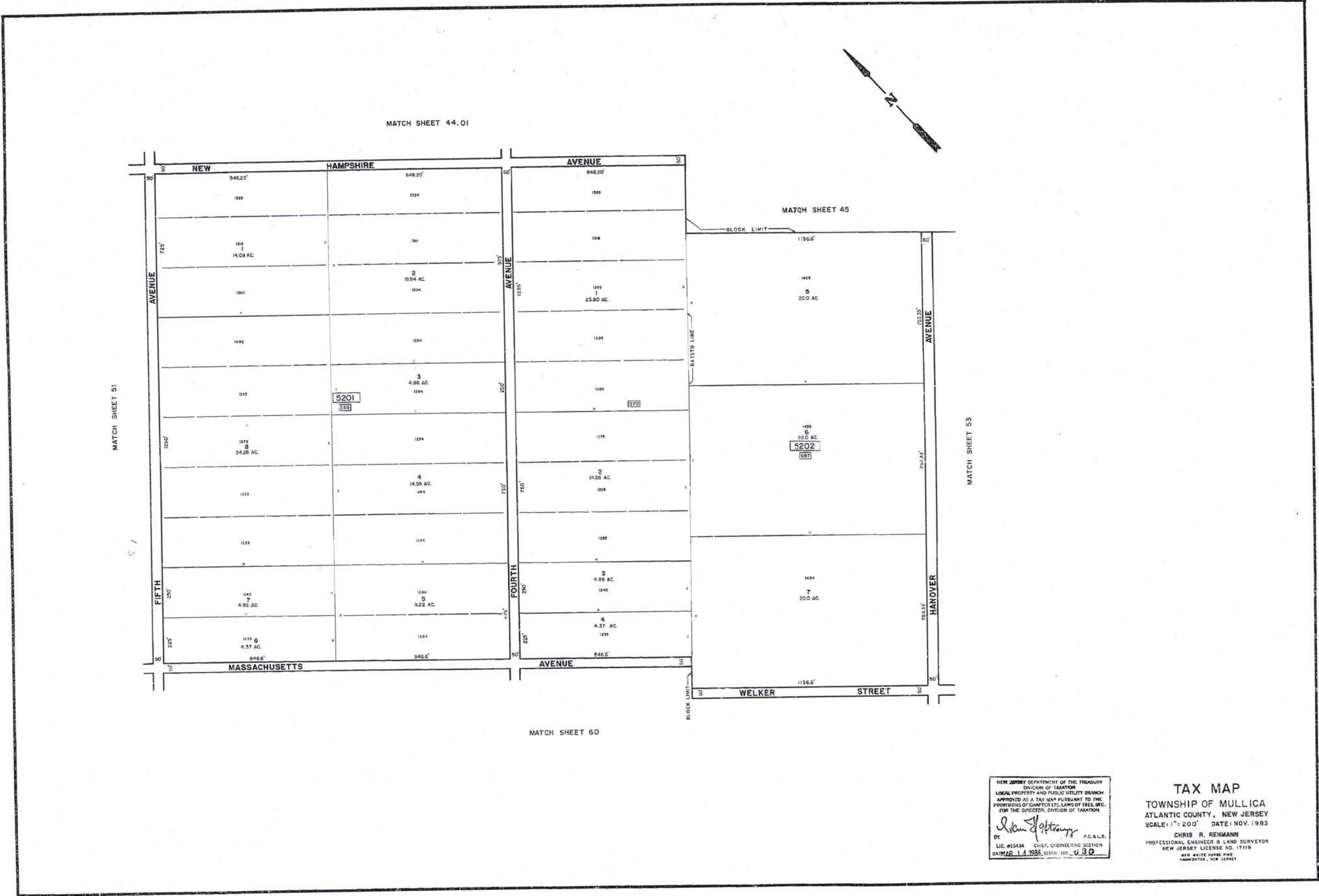
**TAX MAP**  
 TOWNSHIP OF MULLICA  
 ATLANTIC COUNTY, NEW JERSEY  
 SCALE: 1"=100' DATE: NOV. 1983

CHRIS R. REIMANN  
 PROFESSIONAL ENGINEER & LAND SURVEYOR  
 NEW JERSEY LICENSE NO. 17119  
 850 WHITE HORSE PIKE  
 HANOVERTON, NEW JERSEY

TAX MAP  
 TOWNSHIP OF MULLICA  
 ATLANTIC COUNTY, NEW JERSEY  
 CHRIS R. REHMANN  
 SCALE: 1"=200' DATE: NOV. 1983  
 PROFESSIONAL ENGINEER & LAND SURVEYOR  
 NEW JERSEY LICENSE NO. 17119  
 800 WHITE HORSE PkE  
 HANMONTON, NJ 08040

NEW JERSEY DEPARTMENT OF THE TREASURY  
 DIVISION OF TAXATION  
 LOCAL PROPERTY AND PUBLIC UTILITY BRANCH  
 APPROVED AS A TAX MAP PURSUANT TO THE  
 PROVISIONS OF CHAPTER 125, LAWS OF 1983, P.L.  
 1983-101  
 DE. L.L.S.  
 U.C. 015434  
 CHIEF, ENGINEERING SECTION  
 DATE: 11/15/83  
 680





NEW JERSEY DEPARTMENT OF THE TREASURY  
 DIVISION OF TAXATION  
 LOCAL PROPERTY AND PUBLIC UTILITY BRANCH  
 APPROVED AS A TAX MAP PURSUANT TO THE  
 PROVISIONS OF CHAPTER 172, LAWS OF 1983, N.J.A.C.  
 17:27 FOR THE DIRECTOR, DIVISION OF TAXATION

*Chris R. Rehmann* P.E. & L.S.  
 LIC. #15434 CHIEF, ENGINEERING SECTION  
 DATE: MAR. 1, 1984 SERIAL: 030

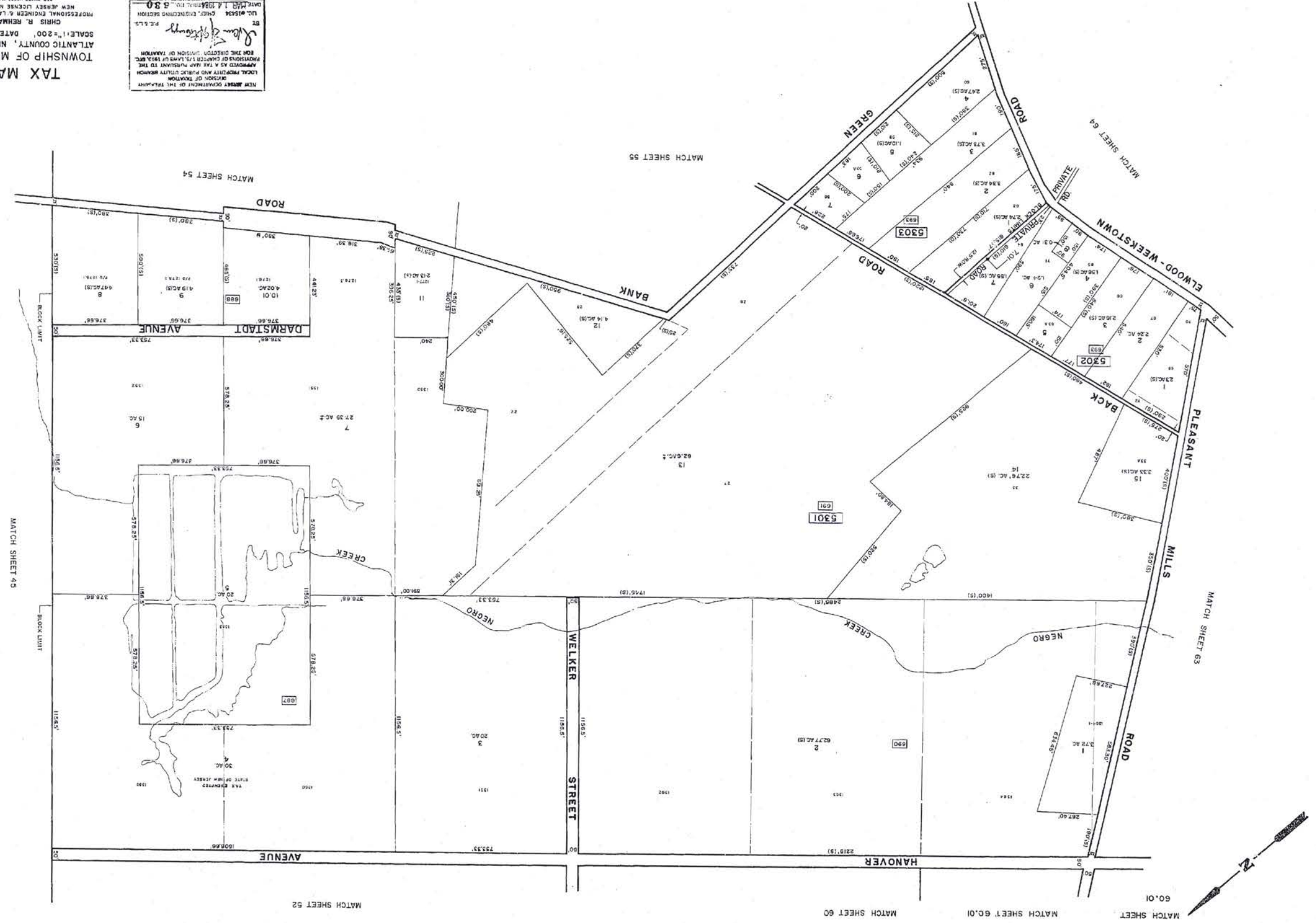
**TAX MAP**  
 TOWNSHIP OF MULLICA  
 ATLANTIC COUNTY, NEW JERSEY  
 SCALE: 1" = 200' DATE: NOV. 1983

CHRIS R. REHMANN  
 PROFESSIONAL ENGINEER & LAND SURVEYOR  
 NEW JERSEY LICENSE NO. 17119  
 460 WHITE HORSE PIKE  
 HANMINGTON, NEW JERSEY

REVISED TO JULY 15, 1991 BY RW-W/O 10-90/W/O 5-90

**TAX MAP**  
TOWNSHIP OF MULLICA  
ATLANTIC COUNTY, NEW JERSEY  
SCALE: 1" = 200'  
DATE: NOV. 1983  
CHRIS R. REHMAN  
PROFESSIONAL ENGINEER & LAND SURVEYOR  
NEW JERSEY LICENSE NO. 17119  
HARRISON, NEW JERSEY  
AND WHITE HOUSE P.O.

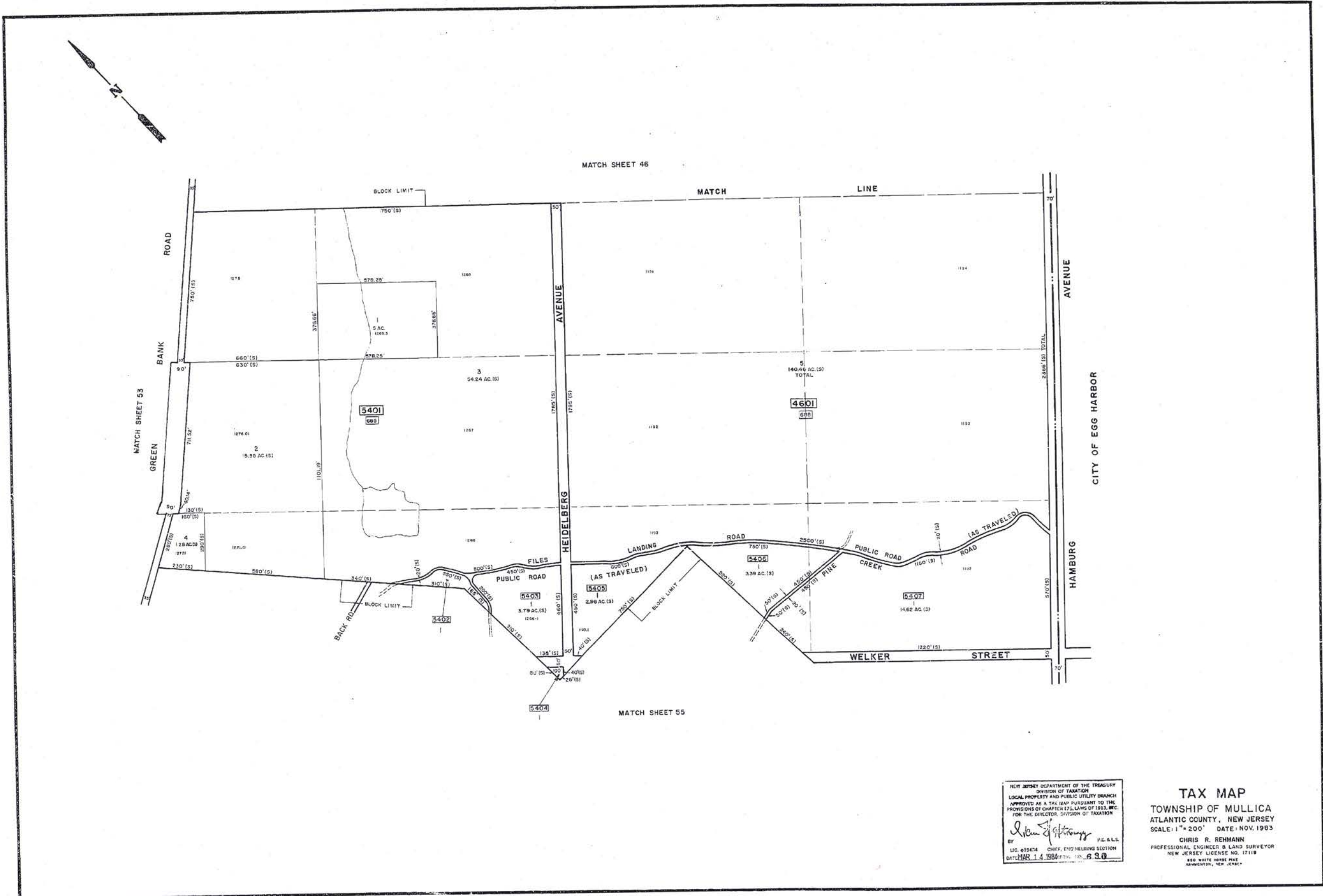
NEW JERSEY DEPARTMENT OF THE TREASURY  
LOCAL PROPERTY AND PUBLIC UTILITY RANCH  
APPROVED AS A TAX MAP PURSUANT TO THE  
PROVISIONS OF CHAPTER 125, LAWS OF 1983, ETC.  
FOR THE DISTRICT OF MULLICA  
DATE: 11/15/83  
BY: *Chris R. Rehman*  
P.E. & L.S.  
L.S. 15334  
DATE: 11/15/83  
DRAFTED BY: J.A. 1084  
SECTION NO. 530



412

53

53



413

NEW JERSEY DEPARTMENT OF THE TREASURY  
 DIVISION OF TAXATION  
 LOCAL PROPERTY AND PUBLIC UTILITY BRANCH  
 APPROVED AS A TAX MAP PURSUANT TO THE  
 PROVISIONS OF CHAPTER 175, LAWS OF 1983, B.C.  
 FOR THE DIRECTOR, DIVISION OF TAXATION

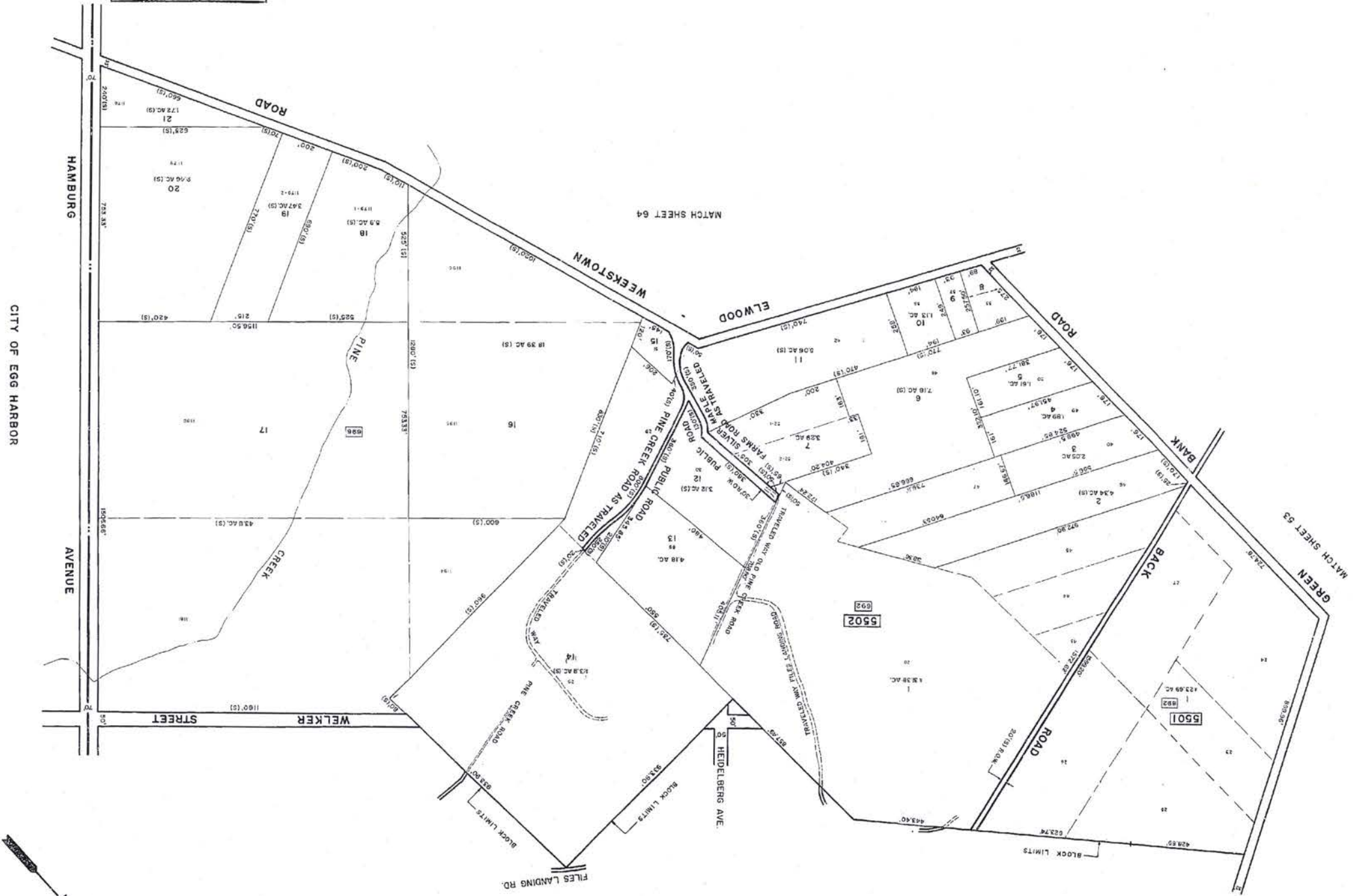
*Chris R. Rehmann*  
 BY P.E. & L.S.  
 L.D. #12624 CHIEF, ENGINEERING SECTION  
 DATE: MAR. 14, 1984

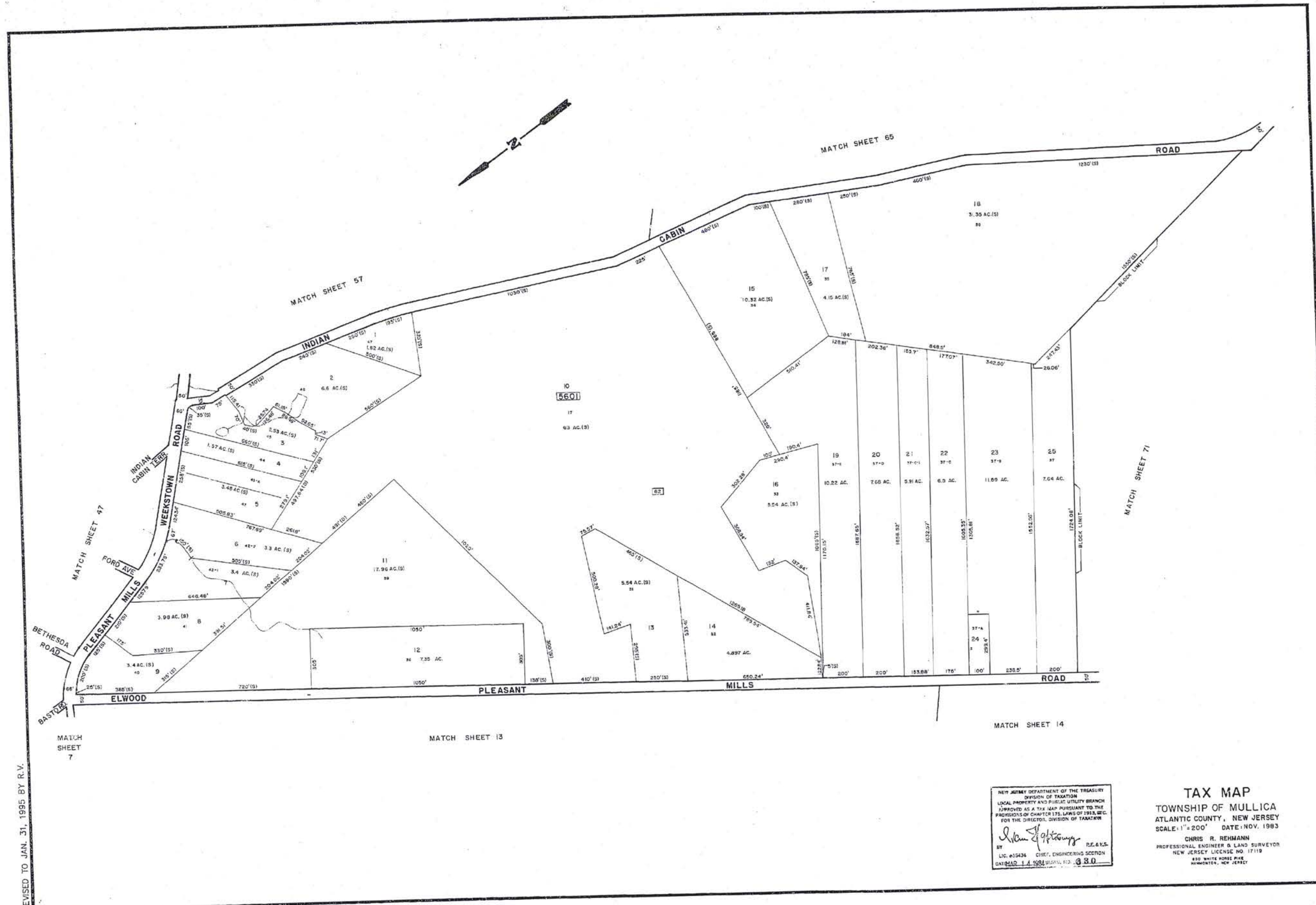
**TAX MAP**  
 TOWNSHIP OF MULLICA  
 ATLANTIC COUNTY, NEW JERSEY  
 SCALE: 1" = 200' DATE: NOV. 1983

CHRIS R. REHMANN  
 PROFESSIONAL ENGINEER & LAND SURVEYOR  
 NEW JERSEY LICENSE NO. 17119  
 810 WHITE HORSE Pkwy  
 NEWTON, N.J. 07854

NEW JERSEY DEPARTMENT OF TREASURY  
 DIVISION OF TAXATION  
 LOCAL INCOME AND PUBLIC UTILITY TAXES  
 APPROVED AS THE MAP REFERRED TO THE  
 COMMISSIONERS OF CHARTER TOWNSHIP OF EGG HARBOR  
 FOR THE DIRECTOR, DIVISION OF TAXATION  
 P. E. L. S.  
*Chris R. Rehmann*  
 890  
 DATE: 11-1-1984

TAX MAP  
 TOWNSHIP OF MULLICA  
 ATLANTIC COUNTY, NEW JERSEY  
 CHRIS R. REHMANN  
 PROFESSIONAL ENGINEER & LAND SURVEYOR  
 NEW JERSEY LICENSE NO. 17119  
 888 WHITE HORSE PAV.  
 HANOVERTON, NEW JERSEY





REVISED TO JAN. 31, 1995 BY R.V.

NEW JERSEY DEPARTMENT OF THE TREASURY  
 DIVISION OF TAXATION  
 LOCAL PROPERTY AND PUBLIC UTILITY BRANCH  
 APPROVED AS A TAX MAP PURSUANT TO THE  
 PROVISIONS OF CHAPTER 176, LAWS OF 1983, SEC.  
 1 FOR THE DIRECTOR, DIVISION OF TAXATION

*Chris R. Rehmann*  
 BY  
 LIC. #12434 CHIEF, ENGINEERING SECTION  
 DATE: MAR. 14, 1994

**TAX MAP**  
 TOWNSHIP OF MULLICA  
 ATLANTIC COUNTY, NEW JERSEY  
 SCALE: 1" = 200' DATE: NOV. 1993

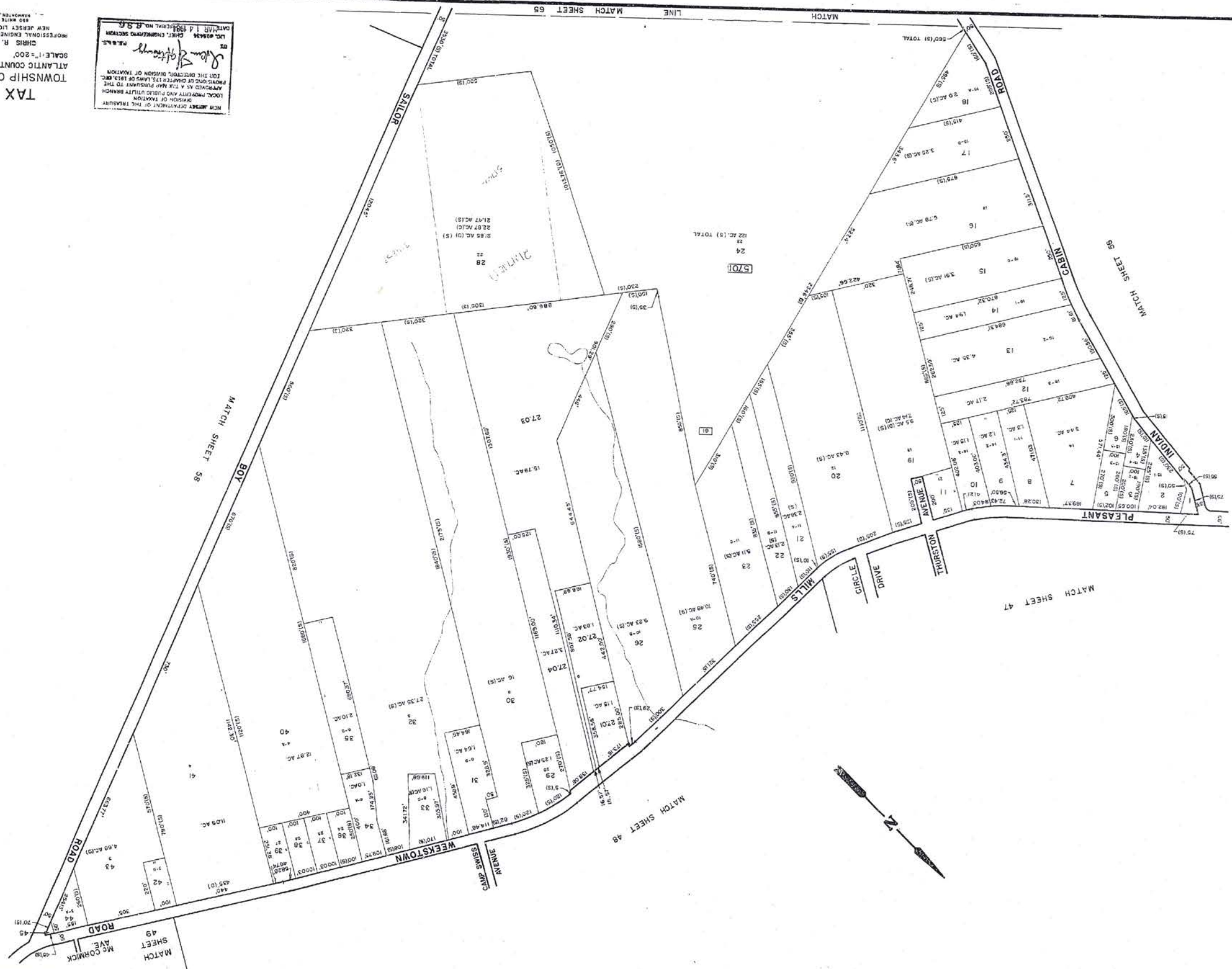
CHRIS R. REHMANN  
 PROFESSIONAL ENGINEER & LAND SURVEYOR  
 NEW JERSEY LICENSE NO. 17119  
 830 WHITE HORSE PkE  
 HANMONTON, NEW JERSEY

415

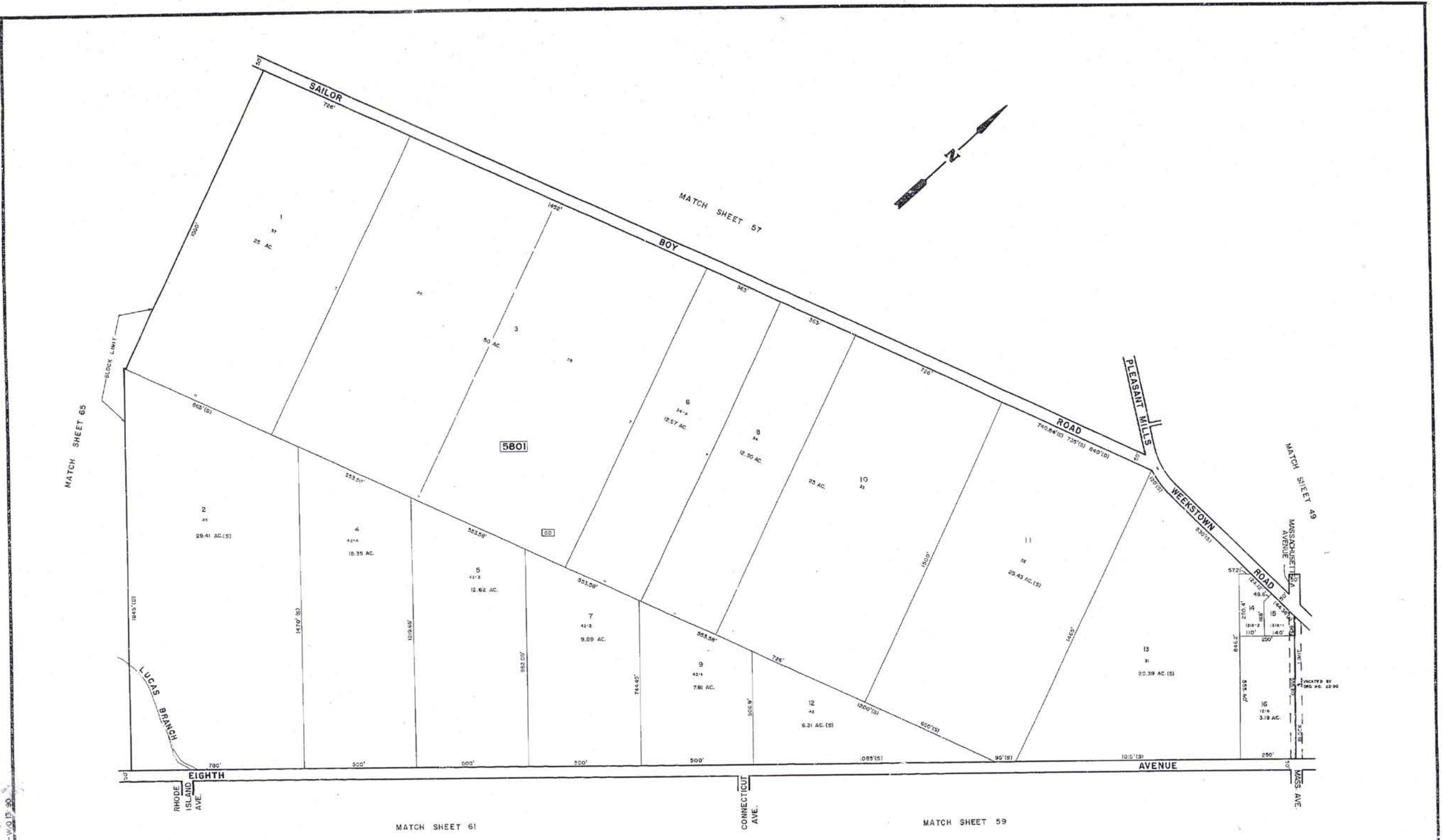
REVISED TO FEB. 15, 1993 BY R.V. - W/O 4-82

**TAX MAP**  
TOWNSHIP OF MULLICA  
ATLANTIC COUNTY, NEW JERSEY  
DATE: NOV. 1983  
SCALE: 1" = 200'  
CHRIS R. REHMAN  
PROFESSIONAL ENGINEER & LAND SURVEYOR  
NEW JERSEY LICENSE NO. 17113  
550 WHITE HOUSE PIKE  
MUMFORD, NEW JERSEY

NON-MEMBER DEPARTMENT OF THE TREASURY  
DIVISION OF TAXATION  
LOCAL PROPERTY AND PUBLIC UTILITY BRANCH  
PROVISIONS OF CHAPTER 123, LAWS OF 1982, N.J.A.C. 17:27  
FOR THE DIRECTOR, DIVISION OF TAXATION  
P.E. & S.  
DATE: 11/14/1983  
LIC. 013434  
CHRIS R. REHMAN  
REGISTERED PROFESSIONAL ENGINEER & LAND SURVEYOR







REVISED TO JULY 15, 1991 BY RV-V.O.F. 30

NEW JERSEY DEPARTMENT OF THE TREASURY  
 DIVISION OF TAXATION  
 LOCAL PROPERTY AND PUBLIC UTILITY BRANCH  
 APPROVED AS A TAX MAP PURSUANT TO THE  
 PROVISIONS OF CHAPTER 272, LAWS OF 1983, N.J.A.C.  
 17:27 FOR THE COUNTY DIVISION OF TAXATION

*Chris R. Rehmann*  
 BY  
 LIC. #3436 CHIEF, ENGINEERING SECTION  
 DATE: 11/4/89 OFFICIAL NO. 6-90

**TAX MAP**  
 TOWNSHIP OF MULLICA  
 ATLANTIC COUNTY, NEW JERSEY  
 SCALE: 1" = 200' DATE: NOV. 1983

CHRIS R. REHMANN  
 PROFESSIONAL ENGINEER & LAND SURVEYOR  
 NEW JERSEY LICENSE NO. 17119  
 880 WHITE HORSE PIKE  
 HANMONTON, NEW JERSEY

