

LEGEND

⑬ ... INDICATES MAP PAGE NUMBER

INDEX MAP OF  
**NORTHFIELD CITY**  
 ATLANTIC COUNTY, NEW JERSEY

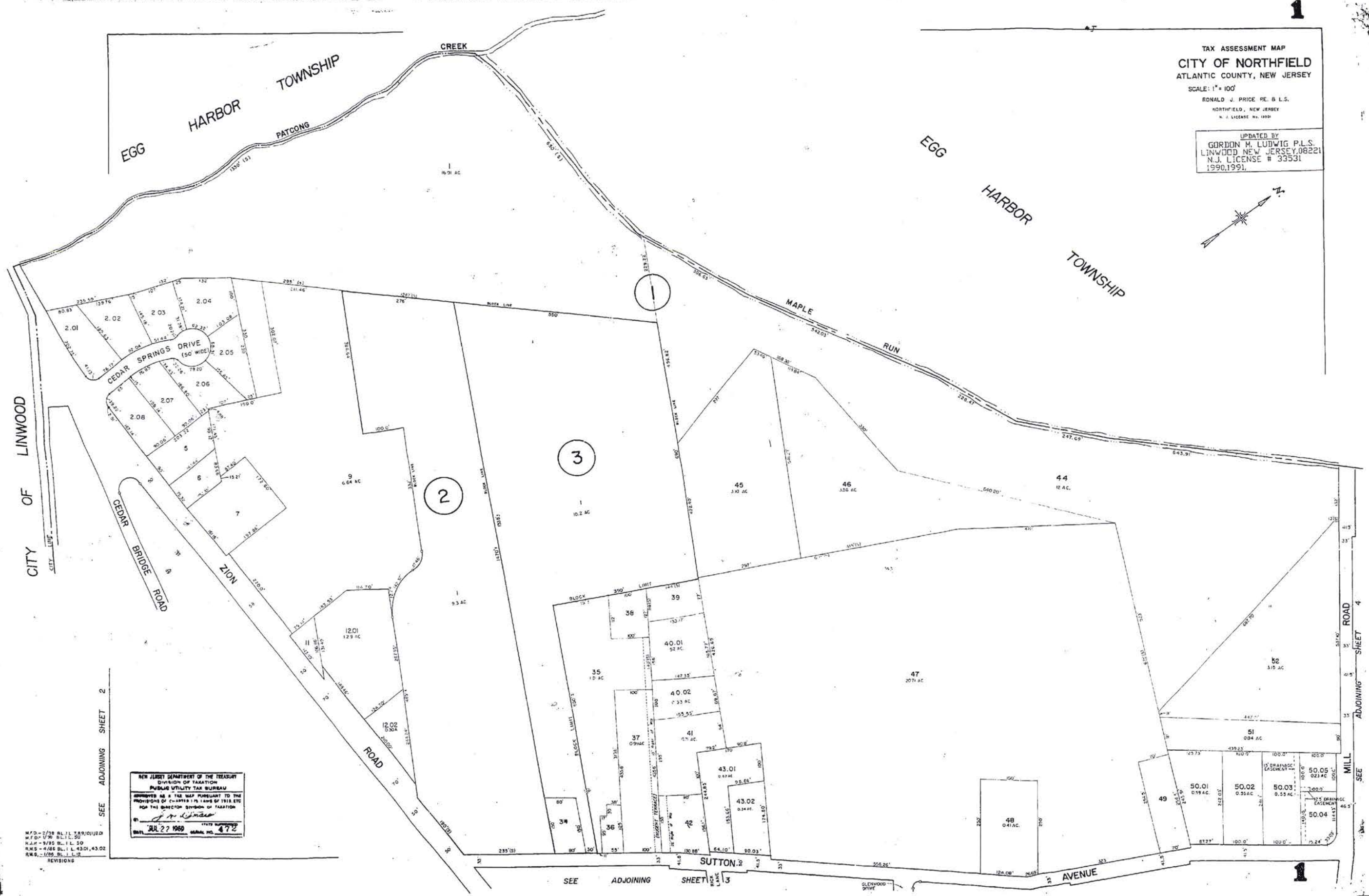
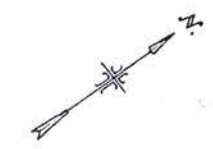
**NOTES**

TAX ASSESSMENT MAP  
CITY OF NORTHFIELD  
ATLANTIC COUNTY, NEW JERSEY

SCALE: 1" = 100'

RONALD J. PRICE P.E. & L.S.  
NORTHFIELD, NEW JERSEY  
N.J. LICENSE NO. 1959

UPDATED BY  
GORDON M. LUDWIG P.L.S.  
LINWOOD NEW JERSEY, 08221  
N.J. LICENSE # 33531  
1990, 1991.



SEE ADJOINING SHEET 2

NEW JERSEY DEPARTMENT OF THE TREASURY  
DIVISION OF TAXATION  
PUBLIC UTILITY TAX BUREAU  
APPROVED AS TO THE MAP PURSUANT TO THE  
PROVISIONS OF CHAPTER 119 LAWS OF 1918, ETC.  
FOR THE DIRECTOR DIVISION OF TAXATION  
DATE: JUL 27 1989  
SERIAL NO. 472

M.F.D. - 2/78 BL.L. 78.10/12/2  
M.F.D. - 1/78 BL.L. 50  
R.M.S. - 3/78 BL.L. 50  
R.M.S. - 4/86 BL.L. 43.01, 43.02  
R.M.S. - 1/89 BL.L. 12  
REVISIONS

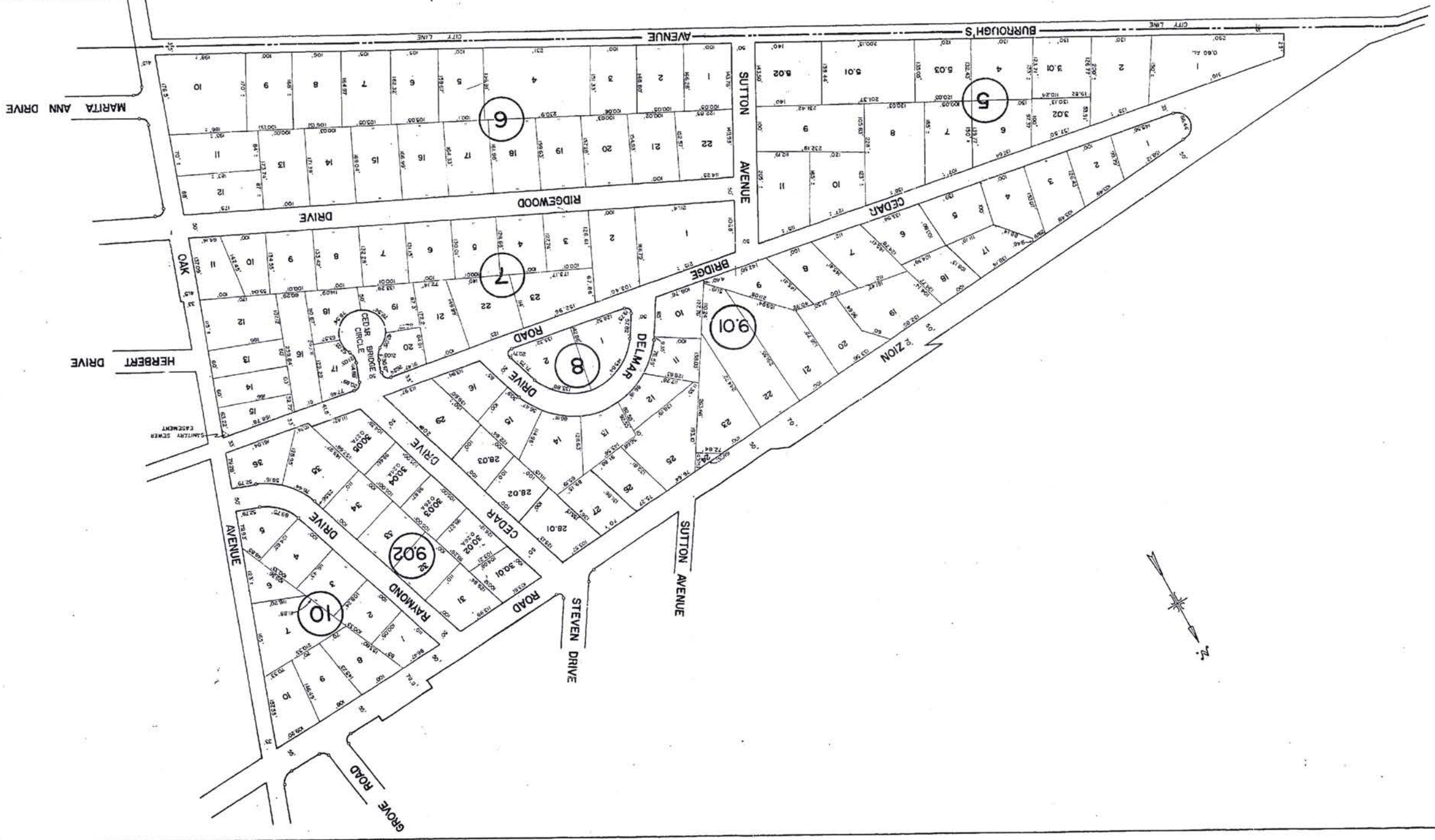

SEE ADJOINING SHEET 3

SEE ADJOINING SHEET 4

REVISIONS  
NO. 1 DATE 8.1.2009 BY 3/90 B.S. L.001.003  
NO. 2 DATE 8.1.2009 BY 3/90 B.S. L.001.003

CITY OF LINWOOD

DATE: JUL 22 1999  
SCALE: 1" = 100'  
CITY OF NORTHFIELD  
ATLANTIC COUNTY, NEW JERSEY  
TAX ASSESSMENT MAP  
GORDON M. LUDWIG P.L.S.  
LINWOOD NEW JERSEY 08221  
N.J. LICENSE # 33531  
1990, 1991  
UPDATED BY



SEE ADJOINING SHEET 1

SEE ADJOINING SHEET 6  
SEE ADJOINING SHEET 7

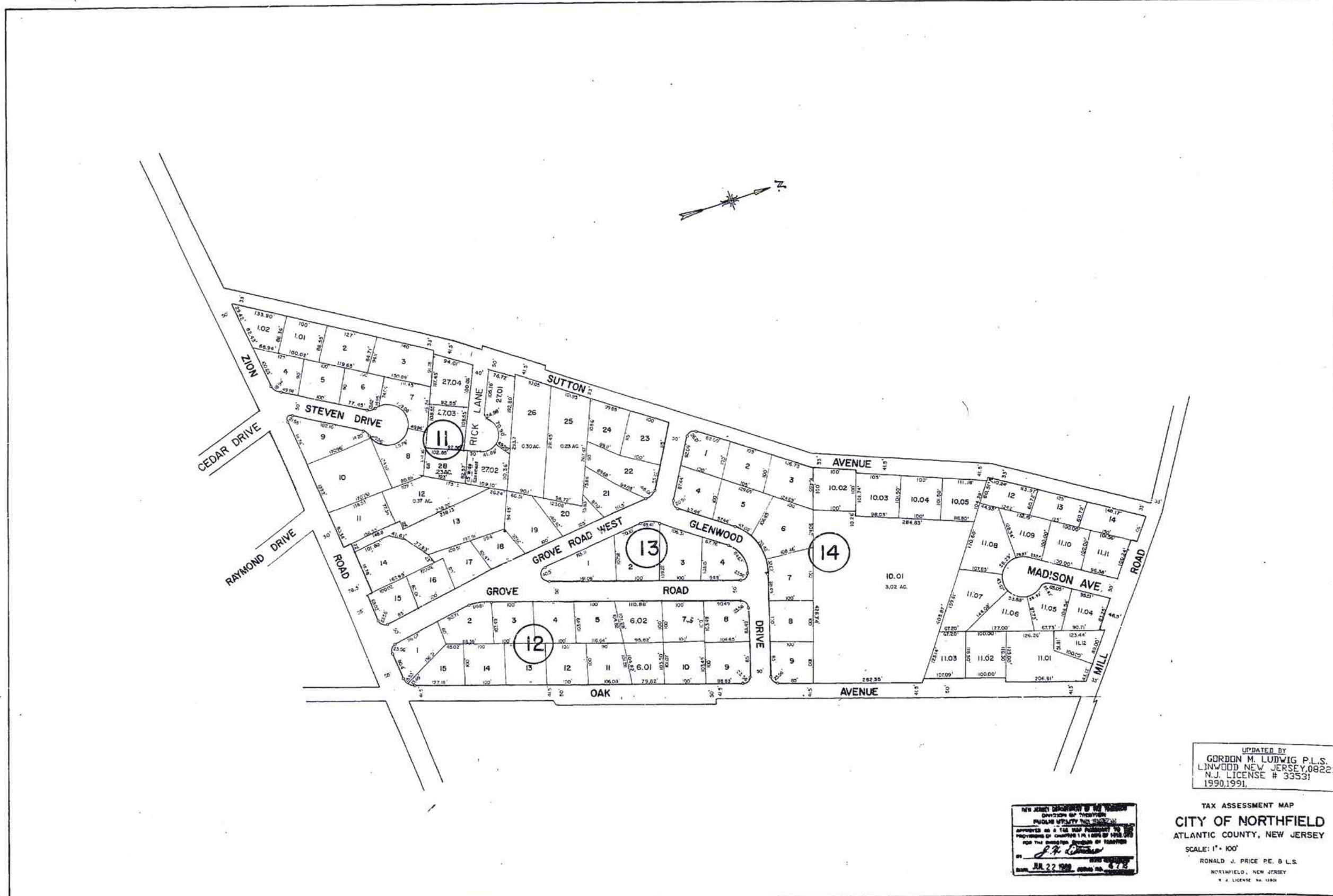
486

SEE ADJOINING SHEET 1  
SEE ADJOINING SHEET 3

22

22

SEE ADJOINING SHEET 2



SEE ADJOINING SHEET 4

UPDATED BY  
 GORDON M. LUDWIG P.L.S.  
 LINWOOD NEW JERSEY 08221  
 N.J. LICENSE # 33531  
 1990,1991.

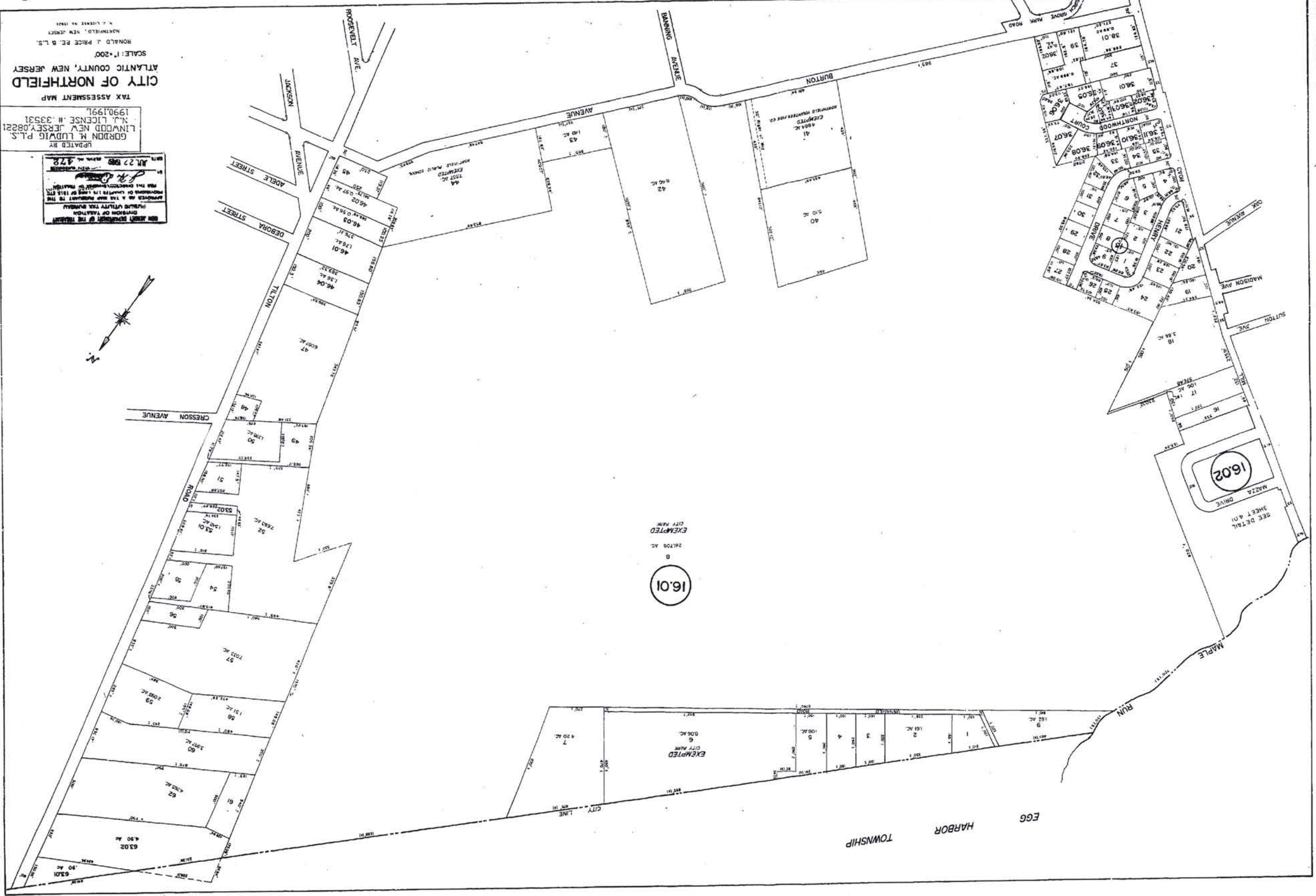
NEW JERSEY DEPARTMENT OF TREASURY  
 DIVISION OF TAXATION  
 PUBLIC UTILITY TAX SERVICE  
 APPROVED AS A TAX MAP PURSUANT TO THE  
 PROVISIONS OF CHAPTER 174, LEGISLATIVE  
 REGS. OF THE DIVISION OF TAXATION  
 BY *[Signature]*  
 JUL 22 1991, 10:00 AM, 678

TAX ASSESSMENT MAP  
**CITY OF NORTHFIELD**  
 ATLANTIC COUNTY, NEW JERSEY  
 SCALE: 1" = 100'  
 RONALD J. PRICE P.E. & L.S.  
 NORTHFIELD, NEW JERSEY  
 N.J. LICENSE NO. 1282

M.F.C. 8/90 BL. 12.1.6  
 2.1.P. 8/90 BL. 12.1.1, 12.1.2  
 2.1.W. 8/87 BL. 11.1.1, 1.1.2, 1.2.1  
 REVISIONS

REVISIONS  
R.H. #/94 VARIOUS  
DATE 11/88 BY L.S. 1.38  
DATE 4/88 BY L.S. 1.38  
DATE 11/88 BY L.S. 1.38  
DATE 11/88 BY L.S. 1.38  
DATE 11/88 BY L.S. 1.38

SEE ADJOINING SHEET 1 SEE ADJOINING SHEET 3 SEE ADJOINING SHEET 7



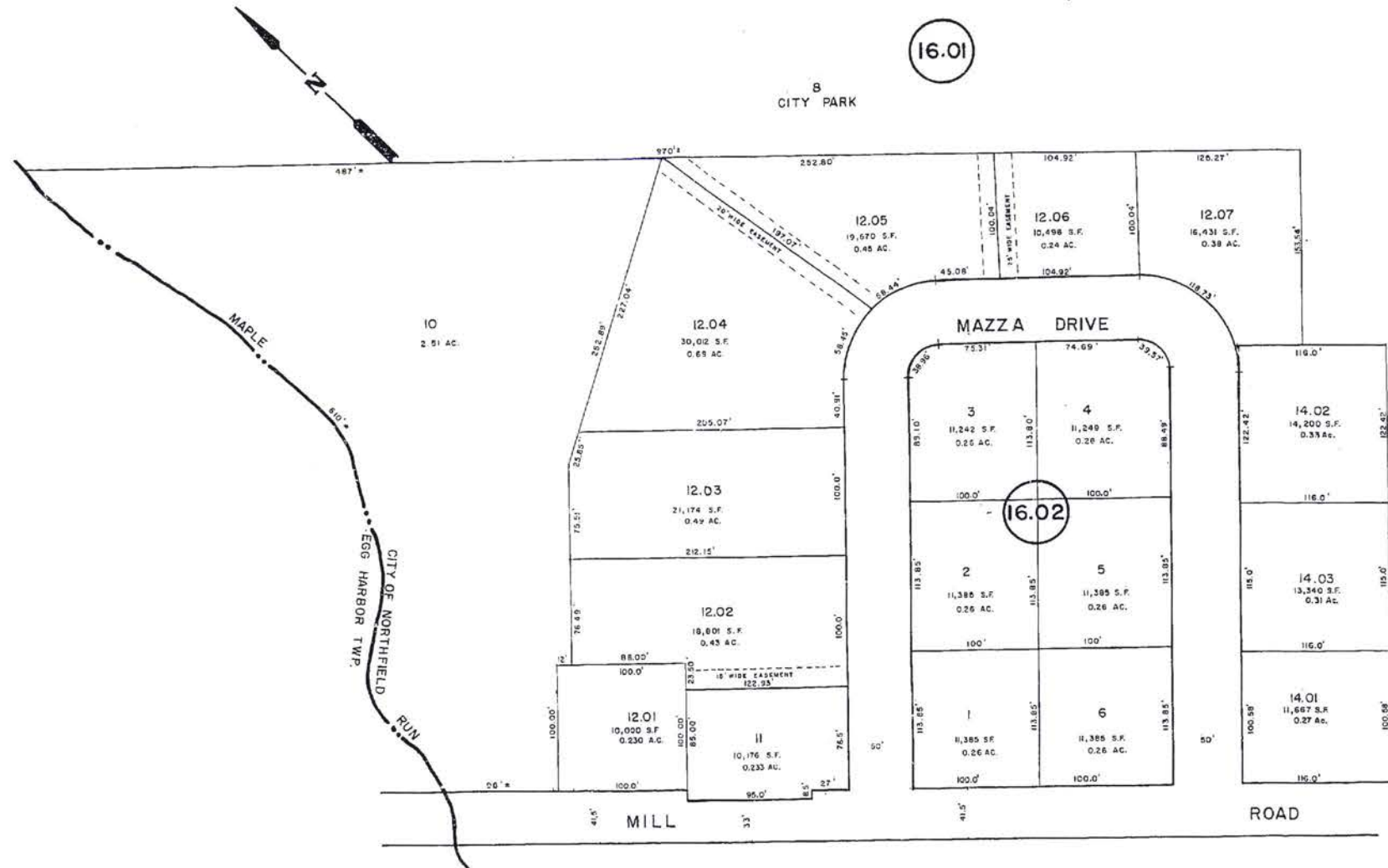
APPROVED BY THE BOARD OF TAXATION  
DIVISION OF TAXATION  
DATE: JUN 27 1988  
GORDON M. LUDWIG P.L.S.  
N.J. LICENSE # 33531  
1990, 1991  
TAX ASSESSMENT MAP  
CITY OF NORTHFIELD  
ATLANTIC COUNTY, NEW JERSEY  
SCALE: 1" = 200'  
RONALD J. PRICE P.E., S.L.S.  
NORTHFIELD, NEW JERSEY  
N.J. LICENSE # 1801

EXEMPTED  
CITY MAP  
24,708 AC  
B  
16.01

EXEMPTED  
CITY MAP  
4,200 AC  
7

SEE ADJOINING SHEET 10 SEE ADJOINING SHEET 5

SEE ADJOINING SHEET 4



16.01

16.02

SEE ADJOINING SHEET 4

SEE ADJOINING SHEET 1

UPDATED BY  
 GORDON M. LUDWIG P.L.S.  
 LINWOOD NEW JERSEY 08221  
 N.J. LICENSE # 33531  
 1990,1991.

**TAX ASSESSMENT MAP**  
 CITY OF NORTHFIELD  
 ATLANTIC COUNTY, NEW JERSEY  
 SCALE: 1" = 50' APRIL, 1987  
 ROBERT W. SMITH, JR.  
 N.J.P.L.S. LICENSE NO. 23934  
 CENTRAL PARK EAST 222 NEW ROAD  
 LINWOOD, NEW JERSEY 08221

R.J.P. 8/26/93 5L 16.01, LOT 14.01  
 REVISIONS

CITY OF NORTHFIELD  
 ATLANTIC COUNTY, NEW JERSEY  
 TAX ASSESSMENT MAP  
 1990, 1991  
 GORDON M. LUDWIG P.L.S.  
 N.J. LICENSE # 33531  
 PREPARED BY  
 APR 22 1995  
 478

THE ABOVE REPRESENTS THE RECORD  
 DIVISION OF TAXATION  
 PLEASE VERIFY THE FIGURES  
 APPROVED AS TO THE ACCURACY OF THE  
 INFORMATION CONTAINED HEREIN BY THE  
 COMMISSIONER OF TREASURY AND BUREAU OF TAXATION

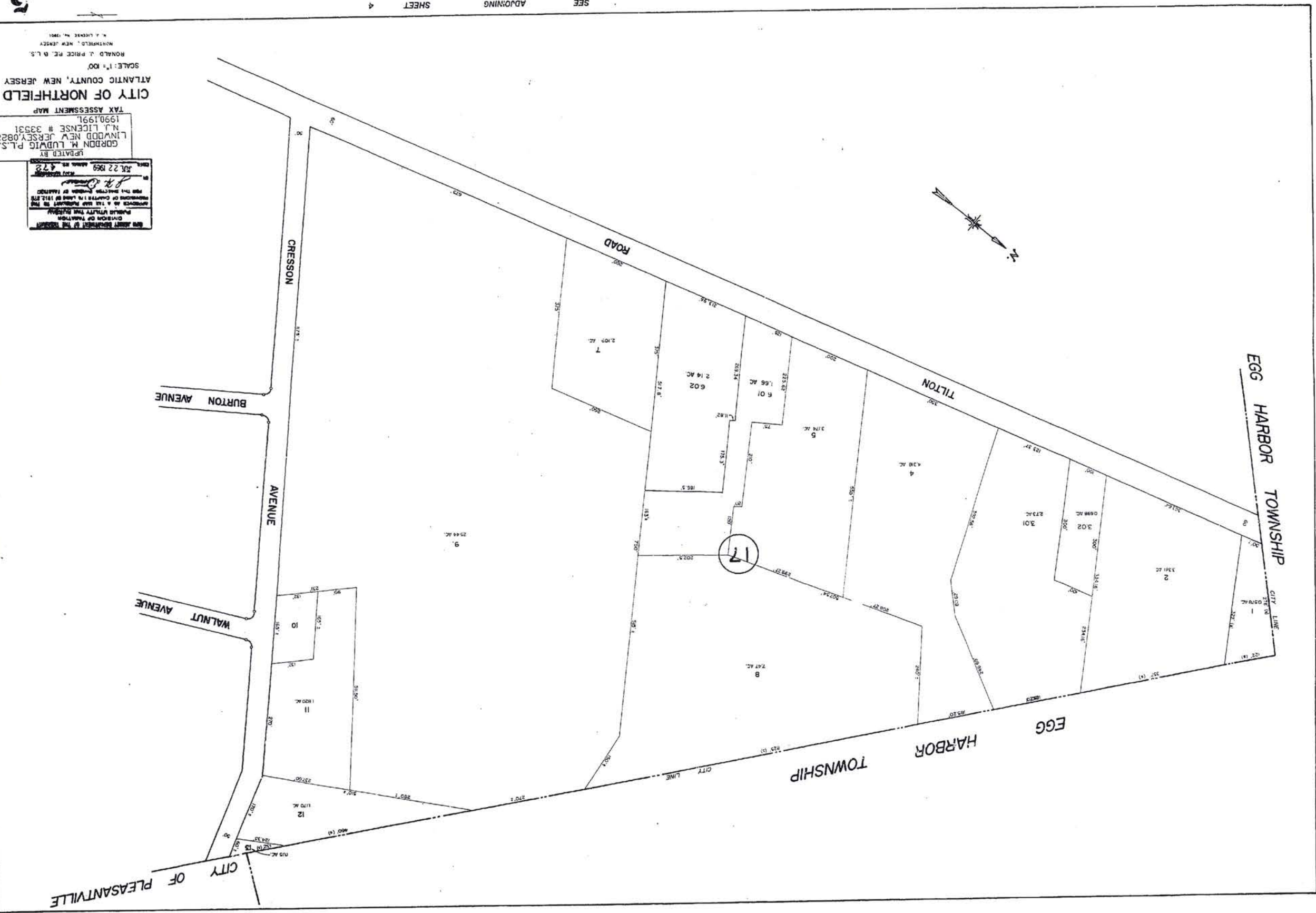
RONALD J. PRICE PE, B.L.S.  
 NORTHFIELD, NEW JERSEY  
 N. J. LICENSE NO. 1901

57

SEE ADJOINING SHEET 4

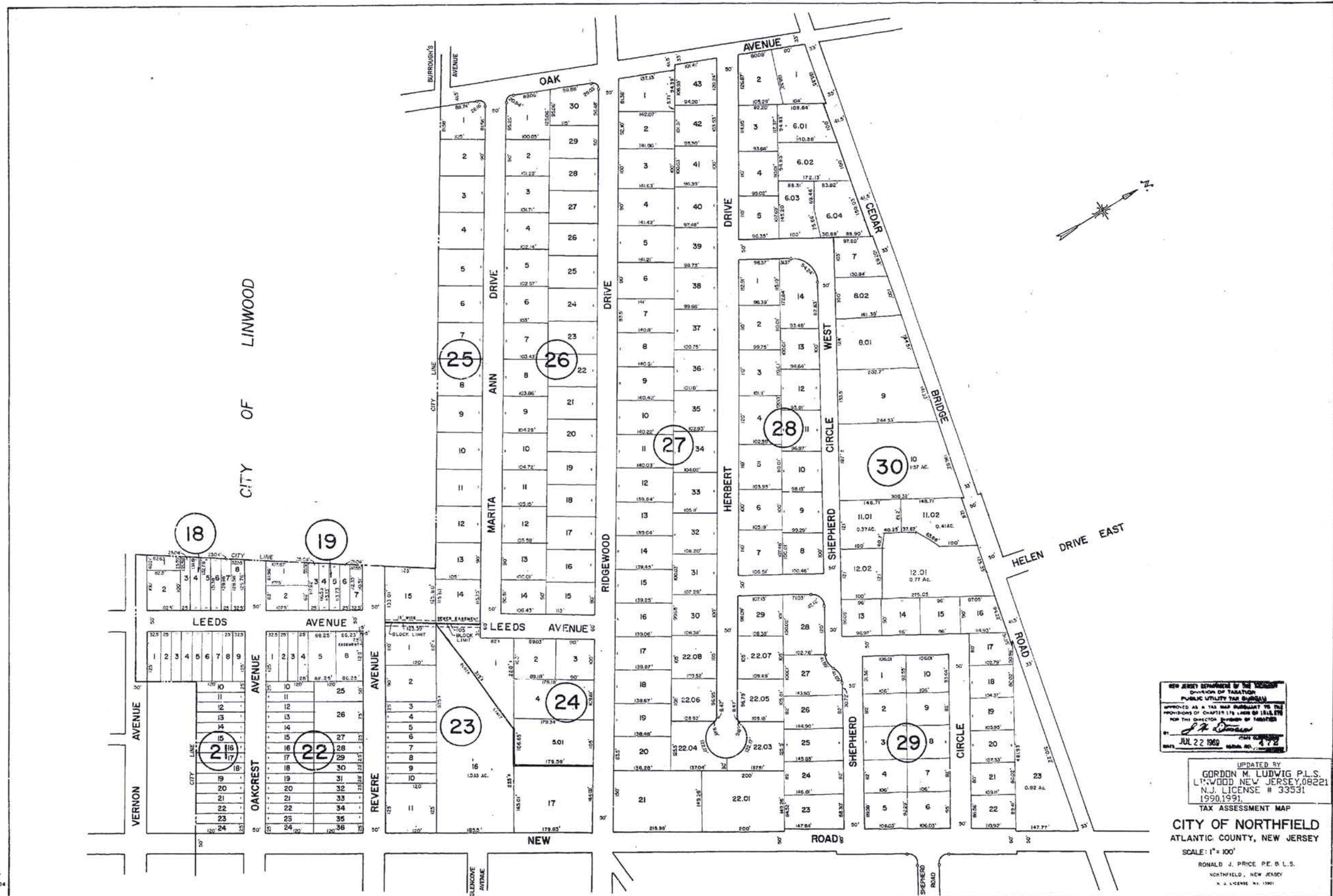
SEE ADJOINING SHEET 10 SEE ADJOINING SHEET 11

490



57





NEW JERSEY DEPARTMENT OF TREASURY  
 DIVISION OF TAXATION  
 PUBLIC UTILITY TAX SURVEY  
 APPROVED AS A TAX MAP PURSUANT TO THE  
 PROVISIONS OF CHAPTER 176, LAWS OF 1988, P.L.  
 FOR THE DISTRICT OF NORTHFIELD  
*J. H. [Signature]*  
 JUN 22 1989

UPDATED BY  
 GORDON M. LUDWIG P.L.S.  
 LINWOOD, NEW JERSEY 08221  
 N.J. LICENSE # 33531  
 1990.1991.

TAX ASSESSMENT MAP  
**CITY OF NORTHFIELD**  
 ATLANTIC COUNTY, NEW JERSEY  
 SCALE: 1" = 100'  
 RONALD J. PRICE, P.E. & L.S.  
 NORTHFIELD, NEW JERSEY  
 N. J. LICENSE NO. 13901

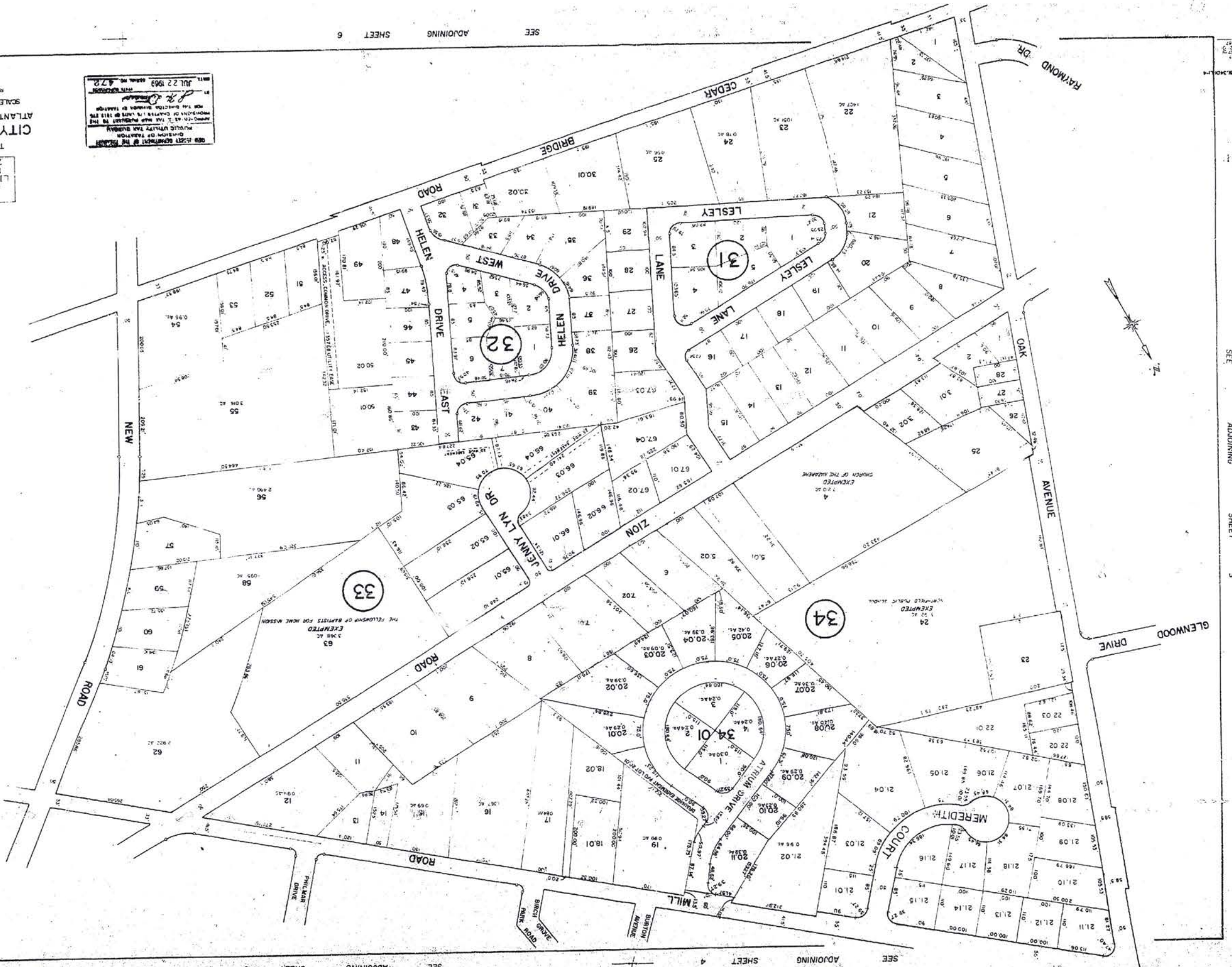
MFD 10/86 BL 33824 L 5817  
 RWS 6/87 BL 30 L 601-604  
 RWS 6/87 BL 30 L 601-604  
 RWS 6/87 BL 30 L 601-604

REVISIONS

APPROVED FOR RECORD	DATE	BY
APPROVED FOR RECORD	DATE	BY
APPROVED FOR RECORD	DATE	BY

NEW JERSEY DEPARTMENT OF TREASURY  
 DIVISION OF TAXATION  
 PUBLIC UTILITY TAX DIVISION  
 APPROVED FOR RECORD BY THE  
 COMMISSIONER OF TAXATION  
 JUL 22 1969 478

TAX ASSESSMENT MAP  
 CITY OF NORTHFIELD  
 ATLANTIC COUNTY, NEW JERSEY  
 SCALE: 1" = 100'  
 RONALD J. PRICE, P.E., L.S.  
 LINDY M. NEW JERSEY, 08221  
 GORDON M. LUDWIG, P.L.S.  
 UPDATED BY: 7901991



SEE ADJOINING SHEET  
 SEE ADJOINING SHEET  
 SEE ADJOINING SHEET  
 SEE ADJOINING SHEET

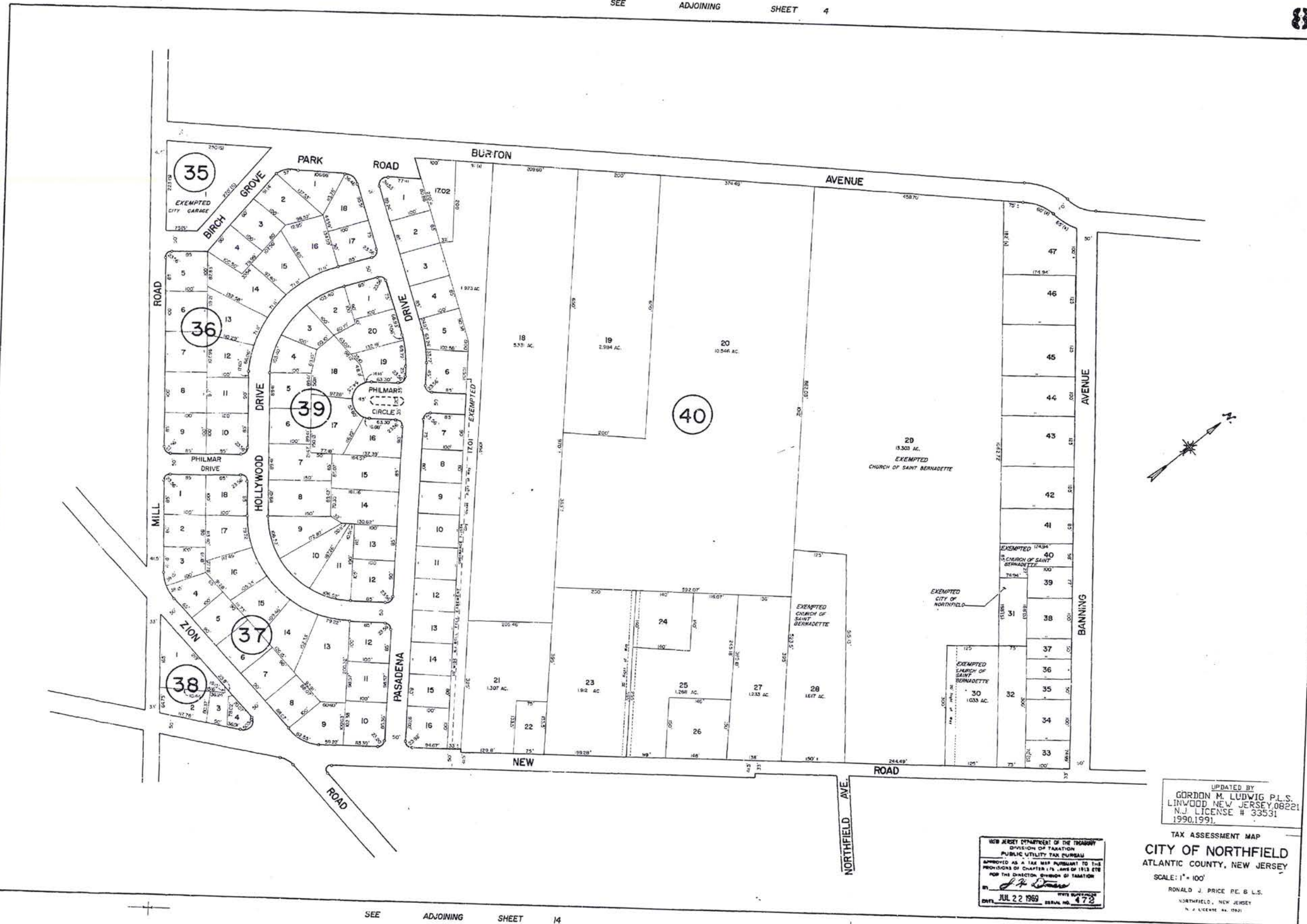
SEE ADJOINING SHEET 3

492

SEE ADJOINING SHEET SHEET 13

SEE ADJOINING SHEET 4 SHEET 8

SEE ADJOINING SHEET 7  
SEE ADJOINING SHEET 13



SEE ADJOINING SHEET 9

N.J.A.C. 17:27 VARIOUS  
R.S. 12:27 UL 43 L 17.01  
REVISIONS

NEW JERSEY DEPARTMENT OF THE TREASURY  
DIVISION OF TAXATION  
PUBLIC UTILITY TAX BUREAU  
APPROVED AS A TAX MAP PURSUANT TO THE  
PROVISIONS OF CHAPTER 174, ARS OF 1914 AND  
FOR THE DIRECTOR, DIVISION OF TAXATION  
*[Signature]*  
DATE: JUL 22 1989 SERIAL NO. 478

UPDATED BY  
GORDON M. LUDWIG P.L.S.  
LINWOOD NEW JERSEY, 08221  
N.J. LICENSE # 33531  
1990, 1991.  
TAX ASSESSMENT MAP  
CITY OF NORTHFIELD  
ATLANTIC COUNTY, NEW JERSEY  
SCALE: 1" = 100'  
RONALD J. PRICE P.E. & L.S.  
NORTHFIELD, NEW JERSEY  
N.J. LICENSE # 19921

REVISIONS  
 M.M. 1/28/88 R. 44 L. 5  
 M.M. 10/28/88 R. 41 L. 2  
 M.M. 10/28/88 R. 42 L. 2  
 M.M. 12/28/88 R. 48 L. 4  
 M.M. 12/28/88 R. 49 L. 2  
 M.M. 12/28/88 R. 50 L. 2  
 M.M. 12/28/88 R. 51 L. 2  
 M.M. 12/28/88 R. 52 L. 2  
 M.M. 12/28/88 R. 53 L. 2  
 M.M. 12/28/88 R. 54 L. 2  
 M.M. 12/28/88 R. 55 L. 2  
 M.M. 12/28/88 R. 56 L. 2  
 M.M. 12/28/88 R. 57 L. 2  
 M.M. 12/28/88 R. 58 L. 2  
 M.M. 12/28/88 R. 59 L. 2  
 M.M. 12/28/88 R. 60 L. 2  
 M.M. 12/28/88 R. 61 L. 2  
 M.M. 12/28/88 R. 62 L. 2  
 M.M. 12/28/88 R. 63 L. 2  
 M.M. 12/28/88 R. 64 L. 2  
 M.M. 12/28/88 R. 65 L. 2  
 M.M. 12/28/88 R. 66 L. 2  
 M.M. 12/28/88 R. 67 L. 2  
 M.M. 12/28/88 R. 68 L. 2  
 M.M. 12/28/88 R. 69 L. 2  
 M.M. 12/28/88 R. 70 L. 2

SEE ADJOINING SHEET 14

SEE ADJOINING SHEET 8

SEE ADJOINING SHEET 15

SEE ADJOINING SHEET 16

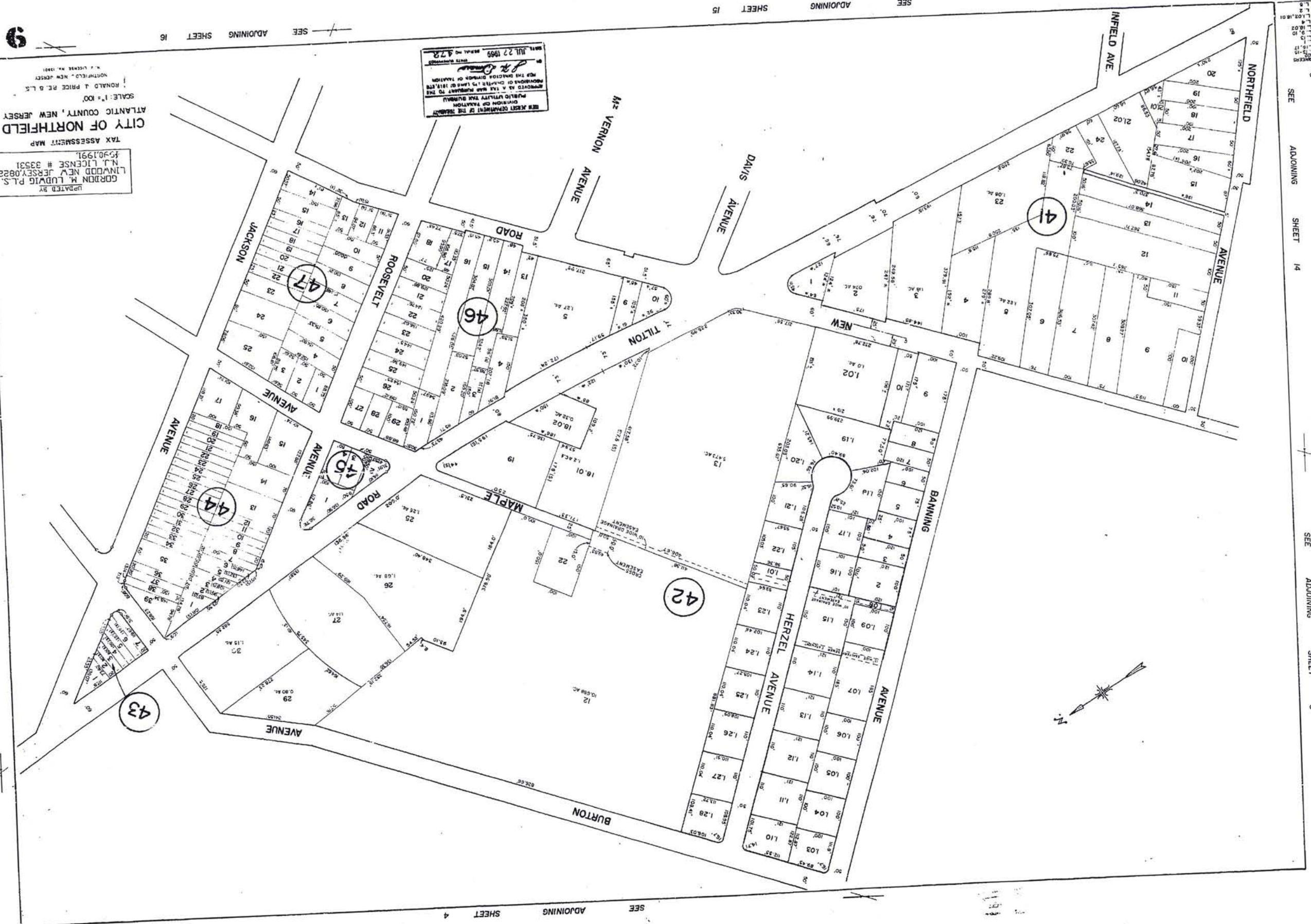
NEW JERSEY DEPARTMENT OF THE TREASURY  
 DIVISION OF TAXATION  
 PUBLIC UTILITY TAX SURVEY  
 APPROVED AS TAX MAP PURSUANT TO THE  
 PROVISIONS OF CHAPTER 179 AND 181.78  
 FOR THE LOCATION SHOWN ON TAXATION  
 MAP NO. 478  
 JUL 27 1995  
 STATE OF NEW JERSEY

UPDATED BY  
 GORDON M. LUDWIG P.L.S.  
 N.J. LICENSE # 93531  
 \$590,1991  
 TAX ASSESSMENT MAP  
 CITY OF NORTHFIELD  
 ATLANTIC COUNTY, NEW JERSEY  
 SCALE: 1" = 100'  
 RONALD A. PRICE P.E. & L.S.  
 NORTHFIELD, NEW JERSEY  
 N. LICENSE # 1981

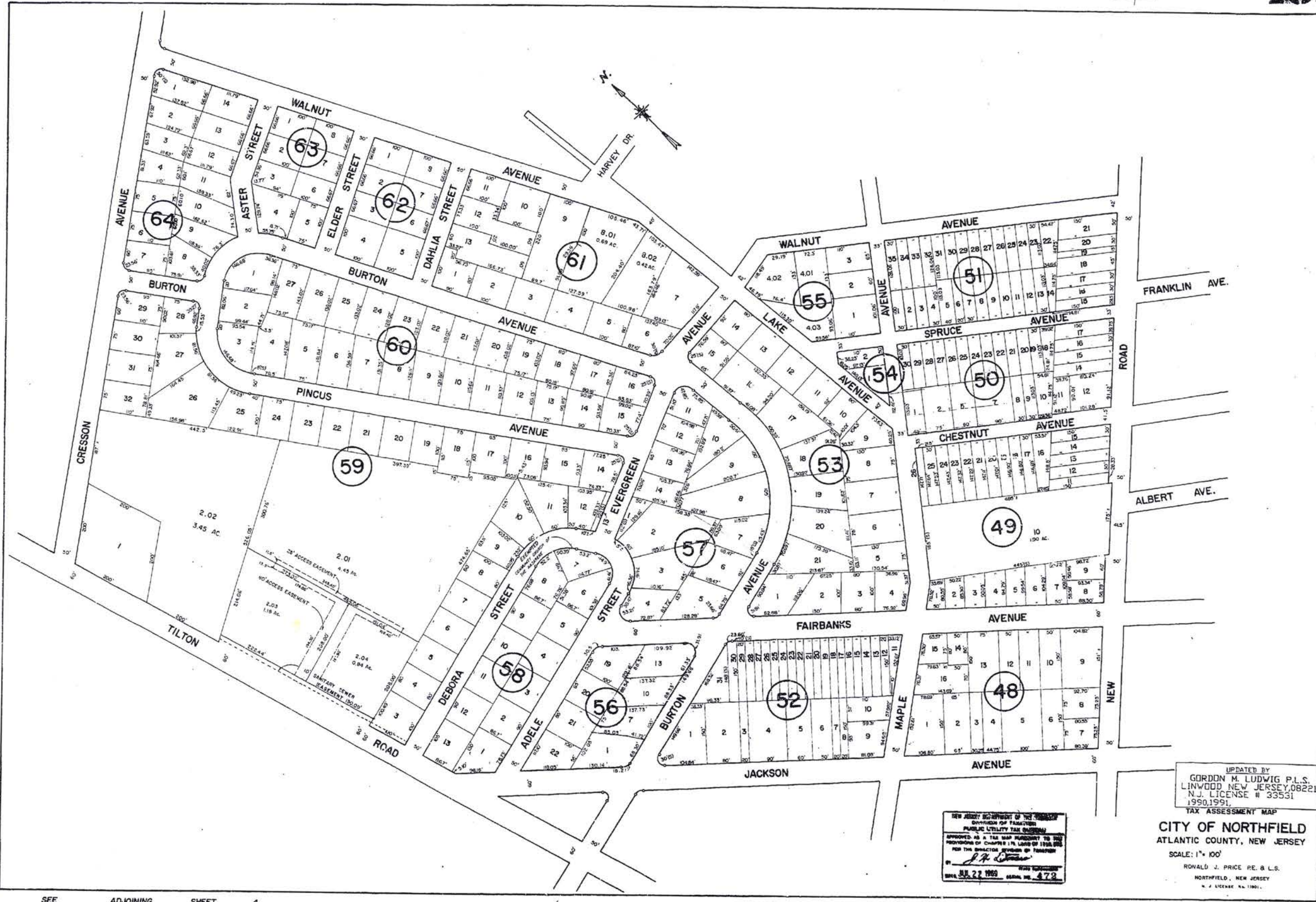
SEE ADJOINING SHEET 10

494

SEE ADJOINING SHEET 4



SEE ADJOINING SHEET 5



SEE ADJOINING SHEET 16

M.F.D. 1/90 BL. 50 L. 11, 12, 13  
 R.F.P. 8/95 BL. 59 L. 12, 13  
 R.F.P. 5/96 BL. 61 L. 12, 13  
 R.F.P. 8/90 BL. 50 L. 2-R  
 R.F.P. 8/88 BL. 51 L. 8, 9, 10, 11, 12

SEE ADJOINING SHEET 4

SEE ADJOINING SHEET 9

SEE ADJOINING

SHEET 15

NEW JERSEY DEPARTMENT OF TREASURY  
 DIVISION OF TAXATION  
 PUBLIC UTILITY TAX DIVISION  
 APPROVED AS A TAX MAP PURSUANT TO THE  
 PROVISIONS OF CHAPTER 17A, LAWS OF 1975, 1982  
 FOR THE DIRECTOR, DIVISION OF TAXATION  
 BY *[Signature]*  
 JUL 22 1990

UPDATED BY  
 GORDON M. LUDWIG P.L.S.  
 LINWOOD, NEW JERSEY, 08221  
 N.J. LICENSE # 33531  
 1990, 1991.

TAX ASSESSMENT MAP  
**CITY OF NORTHFIELD**  
 ATLANTIC COUNTY, NEW JERSEY  
 SCALE: 1" = 100'  
 RONALD J. PRICE, P.E. & L.S.  
 NORTHFIELD, NEW JERSEY  
 N.J. LICENSE NO. 1901.

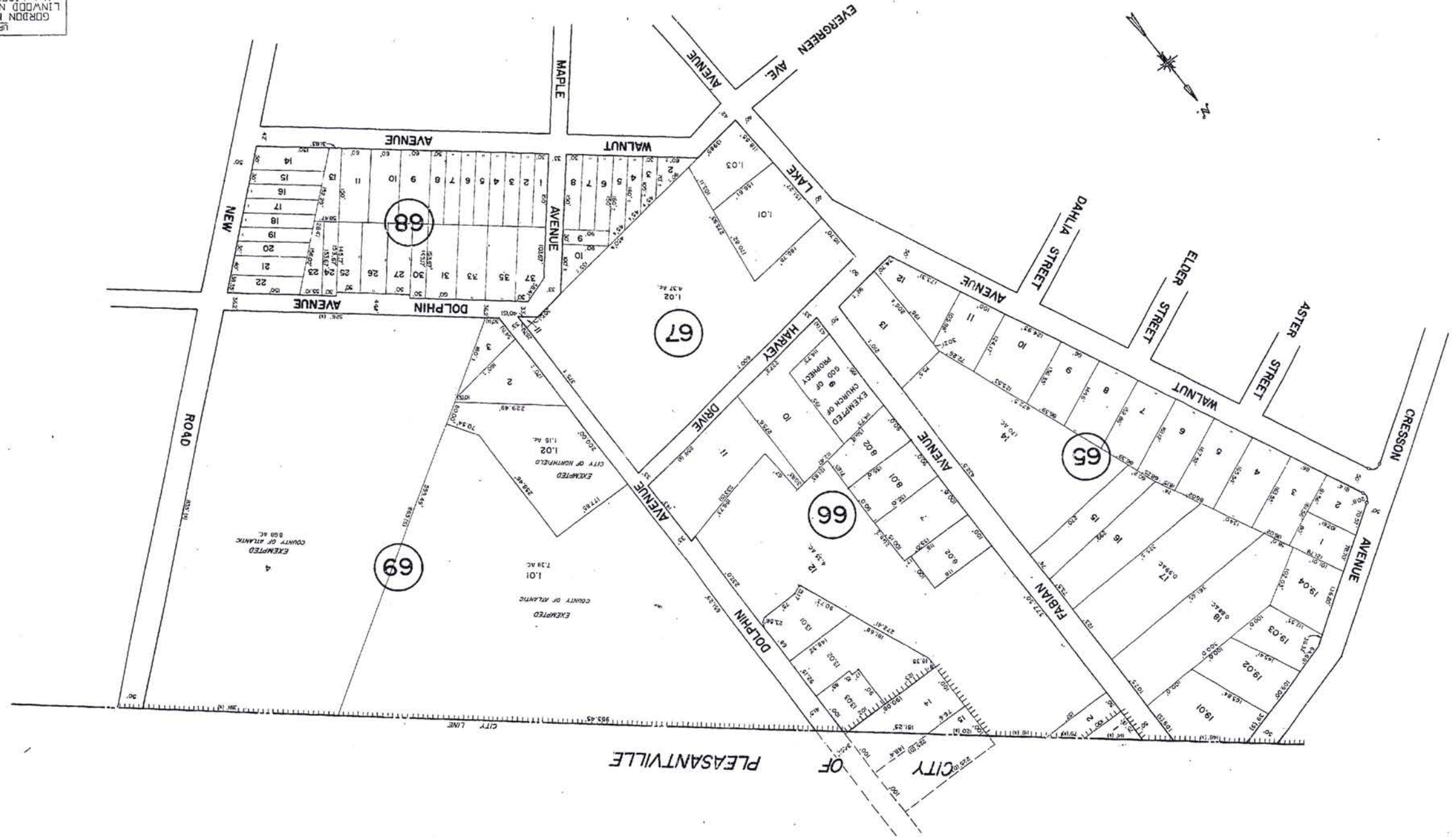
REVISIONS  
 M.S. 2/28/85 L.S. 11/10/85  
 M.S. 12/27/85 L.S. 11/10/85  
 M.S. 12/28/85 L.S. 11/10/85  
 M.S. 12/29/85 L.S. 11/10/85  
 M.S. 12/30/85 L.S. 11/10/85  
 M.S. 12/31/85 L.S. 11/10/85  
 M.S. 1/1/86 L.S. 11/10/86  
 M.S. 1/2/86 L.S. 11/10/86  
 M.S. 1/3/86 L.S. 11/10/86  
 M.S. 1/4/86 L.S. 11/10/86  
 M.S. 1/5/86 L.S. 11/10/86  
 M.S. 1/6/86 L.S. 11/10/86  
 M.S. 1/7/86 L.S. 11/10/86  
 M.S. 1/8/86 L.S. 11/10/86  
 M.S. 1/9/86 L.S. 11/10/86  
 M.S. 1/10/86 L.S. 11/10/86  
 M.S. 1/11/86 L.S. 11/10/86  
 M.S. 1/12/86 L.S. 11/10/86  
 M.S. 1/13/86 L.S. 11/10/86  
 M.S. 1/14/86 L.S. 11/10/86  
 M.S. 1/15/86 L.S. 11/10/86  
 M.S. 1/16/86 L.S. 11/10/86  
 M.S. 1/17/86 L.S. 11/10/86  
 M.S. 1/18/86 L.S. 11/10/86  
 M.S. 1/19/86 L.S. 11/10/86  
 M.S. 1/20/86 L.S. 11/10/86  
 M.S. 1/21/86 L.S. 11/10/86  
 M.S. 1/22/86 L.S. 11/10/86  
 M.S. 1/23/86 L.S. 11/10/86  
 M.S. 1/24/86 L.S. 11/10/86  
 M.S. 1/25/86 L.S. 11/10/86  
 M.S. 1/26/86 L.S. 11/10/86  
 M.S. 1/27/86 L.S. 11/10/86  
 M.S. 1/28/86 L.S. 11/10/86  
 M.S. 1/29/86 L.S. 11/10/86  
 M.S. 1/30/86 L.S. 11/10/86  
 M.S. 1/31/86 L.S. 11/10/86

SEE ADJOINING SHEET 10

11

TAX ASSESSMENT MAP  
 CITY OF NORTHFIELD  
 ATLANTIC COUNTY, NEW JERSEY  
 SCALE: 1" = 100'  
 RONALD J. PRICE, P.E., L.S.  
 NORTHFIELD, NEW JERSEY  
 N.J. LICENSE # 33531  
 GORDON M. LUDWIG, P.L.S.  
 LINWOOD, NEW JERSEY, 08221  
 N.J. LICENSE # 33531  
 PREPARED BY

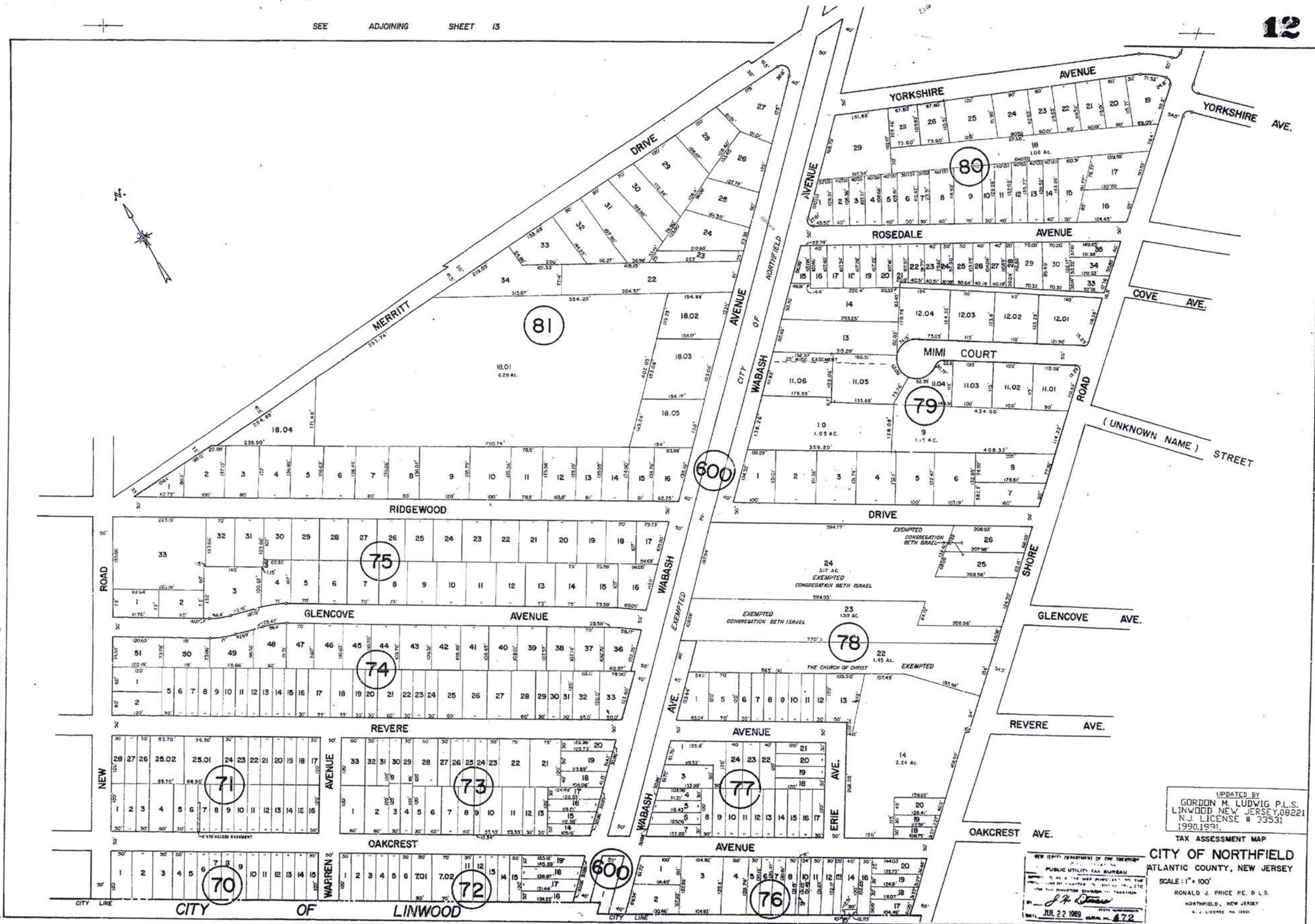
REC. ASSESS. DEPARTMENT OF THE TREASURY  
 DIVISION OF TAXATION  
 PUBLIC UTILITY TAX SURVEY  
 APPROVED AS A TAX MAP PURSUANT TO THE  
 PROVISIONS OF CHAPTER 178, L.A.S. OF 1918, BY  
 THE DIRECTOR GENERAL OF TAXATION  
 JUN 22 1998  
 478



SEE ADJOINING SHEET 16  
 SEE ADJOINING SHEET 17

496

11



SEE ADJOINING SHEET 6

SEE ADJOINING SHEET 19

SEE ADJOINING SHEET 18

497

M.F.D. 1/75 B1, 600 L. 2  
 M.F.D. 10/76 B1, 72 L. 1  
 R.J.P. 5/74 B1, 77 L. 1, 2, 25  
 R.J.P. 4/74 B1, 80 L. 1, 2  
 R.J.P. 4/74 VARIOUS  
 THEODORE J. PRICE, CIVIL ENGINEER  
 1775 W. 7th St., Northfield, N.J.  
 N.J. License # 33531  
 1990, 1991

UPDATED BY  
 GORDON M. LUDWIG P.L.S.  
 LINWOOD NEW JERSEY, 08221  
 N.J. LICENSE # 33531  
 1990, 1991

NEW JERSEY DEPARTMENT OF THE TREASURY  
 PUBLIC UTILITY TAX BUREAU  
 FOR THE CITY OF NORTHFIELD  
 JUL 22 1989

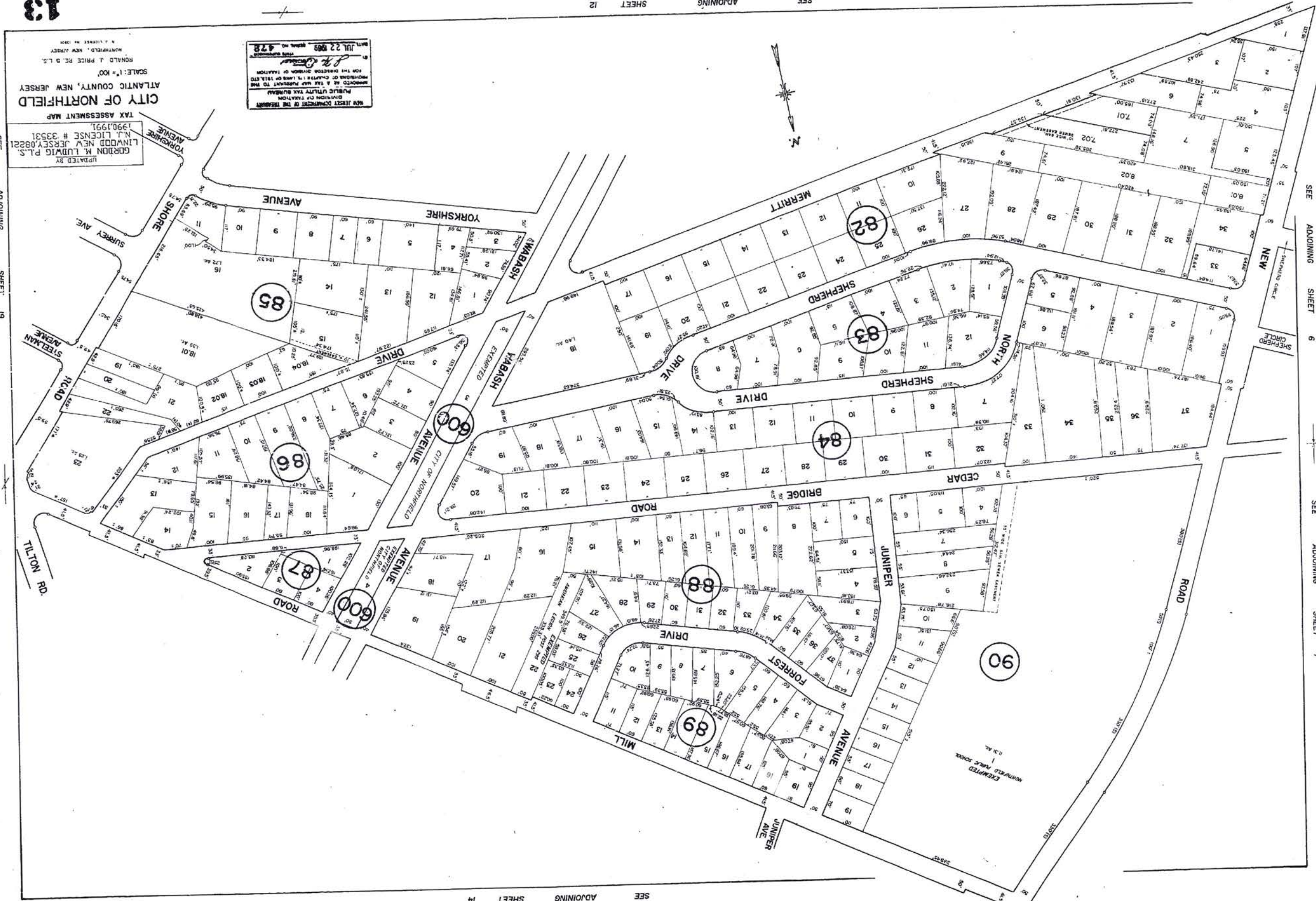
TAX ASSESSMENT MAP  
**CITY OF NORTHFIELD**  
 ATLANTIC COUNTY, NEW JERSEY  
 SCALE: 1" = 100'  
 RONALD J. PRICE, P.E., B.L.S.  
 NORTHFIELD, NEW JERSEY  
 N.J. LICENSE # 1991

REVISIONS

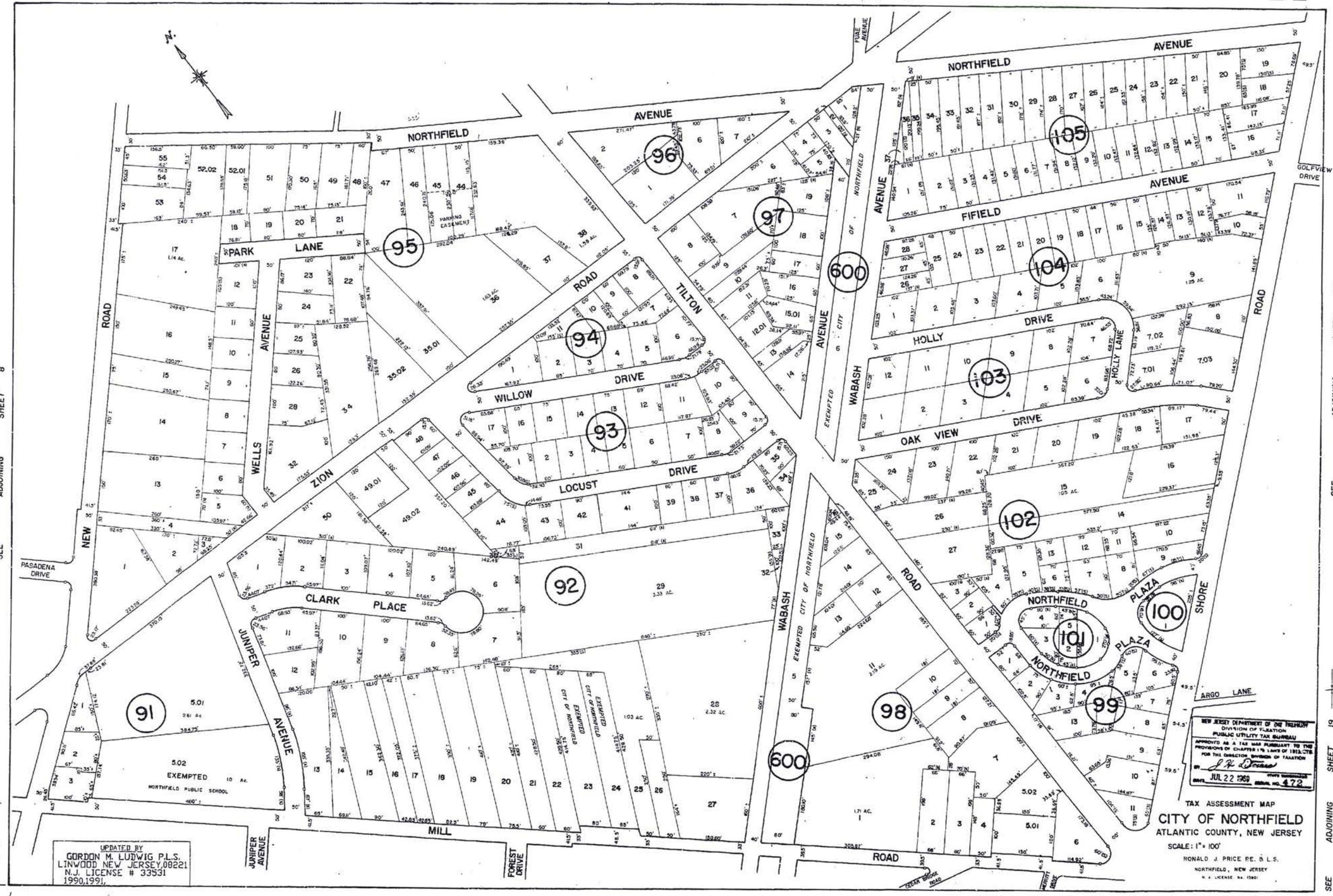
REV. 1	1/28/88	BL. 82 L. 23
REV. 2	2/21/88	BL. 83 L. 405
REV. 3	4/14/88	BL. 8005
REV. 4	4/14/88	BL. 09 L. 22
REV. 5	1/28/88	BL. 08 L. 123
REV. 6	1/28/88	BL. 08 L. 123
REV. 7	1/28/88	BL. 08 L. 123
REV. 8	1/28/88	BL. 08 L. 123
REV. 9	1/28/88	BL. 08 L. 123
REV. 10	1/28/88	BL. 08 L. 123

NEW JERSEY DEPARTMENT OF THE TREASURY  
 PUBLIC UTILITY TAX BUREAU  
 DIVISION OF VALUATION  
 APPROVED AS A TAX MAP SUBMITTAL TO THE  
 COMMISSIONER OF REVENUE  
 JUL 22 1988  
 478

CITY OF NORTHFIELD  
 ATLANTIC COUNTY, NEW JERSEY  
 TAX ASSESSMENT MAP  
 SCALE: 1" = 100'  
 RONALD J. PRICE, P.E. 9 L.S.  
 NORTHFIELD, NEW JERSEY  
 N.J. LICENSE # 33531  
 GORDON M. LUDWIG, P.L.S.  
 NEW JERSEY, 08221  
 UPDATED BY  
 SHEET 19







SEE ADJOINING SHEET 8

SEE ADJOINING SHEET 20

499

SEE ADJOINING SHEET 19

MFD. 1/48 BL. 95 L. 44, 45  
 3L 600 L. 5, 6  
 MFD. 2/57 BL. 98 L. 6  
 MFD. 4/56 BL. 97 L. 12, 15  
 R.J.D. 4/54 VARIOUS  
 R.L.P. 6/53 BL. 104 L. 7, 10, 12  
 R.L.P. 6/53 BL. 103 L. 6, 7  
 THERMO CONSULTING ENGINEERS  
 12/92 5.4 AC. 57 L. 23, 24  
 P.W.S. 7/88 BL. 102 L. 17, 18  
 R.W.S. 12/88 BL. 98 L. 1, 2, 3

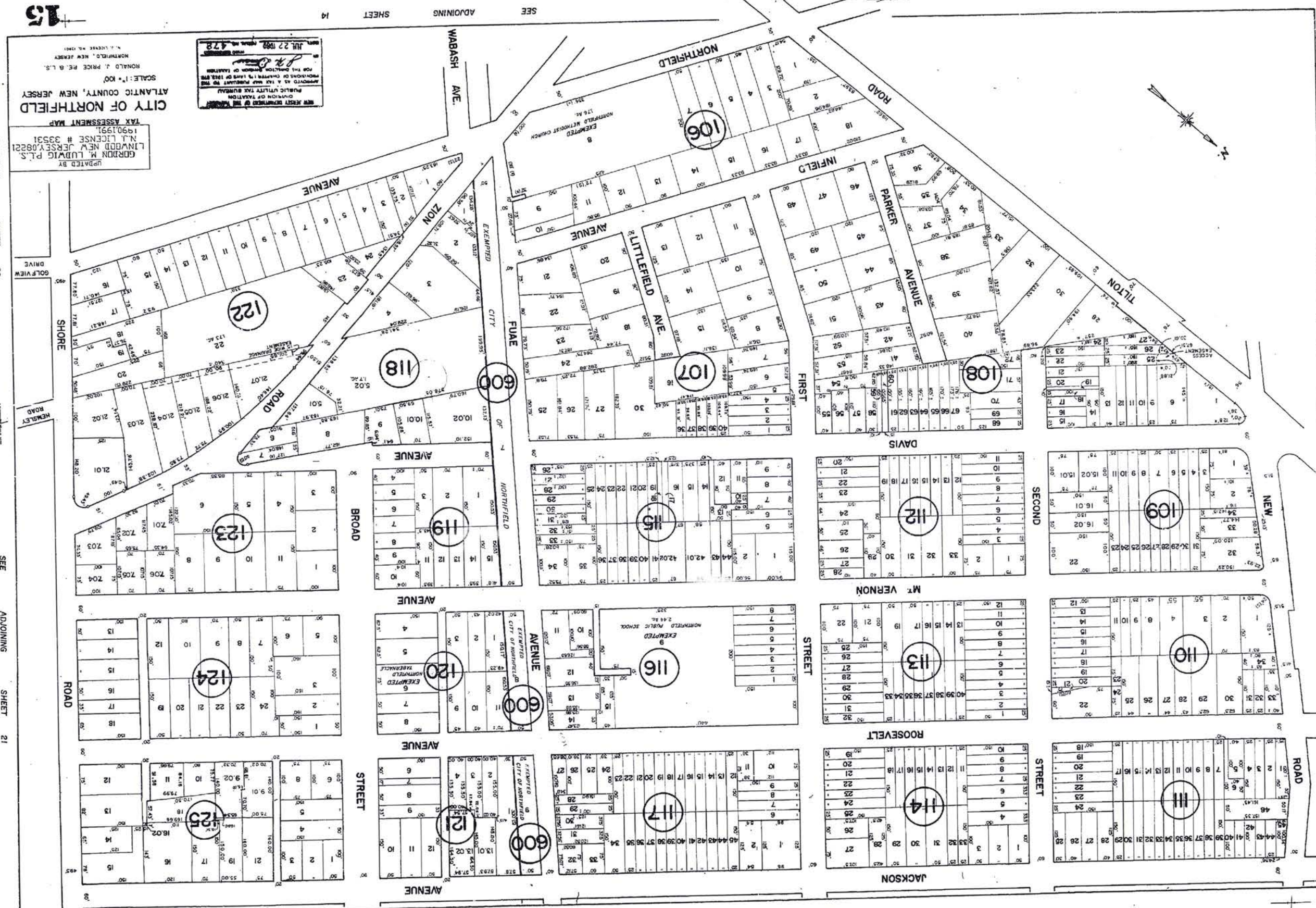
UPDATED BY  
 GORDON M. LUDWIG P.L.S.  
 LINWOOD NEW JERSEY, 08221  
 N.J. LICENSE # 33531  
 1990, 1991

NEW JERSEY DEPARTMENT OF TREASURY  
 DIVISION OF TAXATION  
 PUBLIC UTILITY TAX BUREAU  
 APPROVED AS A TAX MAP PURSUANT TO THE  
 PROVISIONS OF CHAPTER 176 LAWS OF 1982, C.T.S.  
 FOR THE DIRECTOR, BUREAU OF TAXATION  
 BY *J.P. [Signature]*  
 JUL 22 1990  
 REV. NO. 472

TAX ASSESSMENT MAP  
 CITY OF NORTHFIELD  
 ATLANTIC COUNTY, NEW JERSEY  
 SCALE: 1" = 100'  
 RONALD J. PRICE, P.E., S.L.S.  
 NORTHFIELD, NEW JERSEY  
 N.J. LICENSE NO. 1960

REVISIONS  
 1. 1/28/88 BL 109 L 12.33  
 2. 2/28/88 BL 122 L 10.17  
 3. 3/28/88 BL 113 L 21.22  
 4. 4/28/88 BL 109 L 10.03  
 5. 5/28/88 BL 108 L 22.22  
 6. 6/28/88 BL 107 L 10.12  
 7. 7/28/88 BL 106 L 10.12  
 8. 8/28/88 BL 105 L 10.12  
 9. 9/28/88 BL 104 L 10.12  
 10. 10/28/88 BL 103 L 10.12  
 11. 11/28/88 BL 102 L 10.12  
 12. 12/28/88 BL 101 L 10.12  
 13. 1/28/89 BL 100 L 10.12  
 14. 2/28/89 BL 99 L 10.12  
 15. 3/28/89 BL 98 L 10.12  
 16. 4/28/89 BL 97 L 10.12  
 17. 5/28/89 BL 96 L 10.12  
 18. 6/28/89 BL 95 L 10.12  
 19. 7/28/89 BL 94 L 10.12  
 20. 8/28/89 BL 93 L 10.12  
 21. 9/28/89 BL 92 L 10.12  
 22. 10/28/89 BL 91 L 10.12  
 23. 11/28/89 BL 90 L 10.12  
 24. 12/28/89 BL 89 L 10.12  
 25. 1/28/90 BL 88 L 10.12  
 26. 2/28/90 BL 87 L 10.12  
 27. 3/28/90 BL 86 L 10.12  
 28. 4/28/90 BL 85 L 10.12  
 29. 5/28/90 BL 84 L 10.12  
 30. 6/28/90 BL 83 L 10.12  
 31. 7/28/90 BL 82 L 10.12  
 32. 8/28/90 BL 81 L 10.12  
 33. 9/28/90 BL 80 L 10.12  
 34. 10/28/90 BL 79 L 10.12  
 35. 11/28/90 BL 78 L 10.12  
 36. 12/28/90 BL 77 L 10.12  
 37. 1/28/91 BL 76 L 10.12  
 38. 2/28/91 BL 75 L 10.12  
 39. 3/28/91 BL 74 L 10.12  
 40. 4/28/91 BL 73 L 10.12  
 41. 5/28/91 BL 72 L 10.12  
 42. 6/28/91 BL 71 L 10.12  
 43. 7/28/91 BL 70 L 10.12  
 44. 8/28/91 BL 69 L 10.12  
 45. 9/28/91 BL 68 L 10.12  
 46. 10/28/91 BL 67 L 10.12  
 47. 11/28/91 BL 66 L 10.12  
 48. 12/28/91 BL 65 L 10.12  
 49. 1/28/92 BL 64 L 10.12  
 50. 2/28/92 BL 63 L 10.12  
 51. 3/28/92 BL 62 L 10.12  
 52. 4/28/92 BL 61 L 10.12  
 53. 5/28/92 BL 60 L 10.12  
 54. 6/28/92 BL 59 L 10.12  
 55. 7/28/92 BL 58 L 10.12  
 56. 8/28/92 BL 57 L 10.12  
 57. 9/28/92 BL 56 L 10.12  
 58. 10/28/92 BL 55 L 10.12  
 59. 11/28/92 BL 54 L 10.12  
 60. 12/28/92 BL 53 L 10.12  
 61. 1/28/93 BL 52 L 10.12  
 62. 2/28/93 BL 51 L 10.12  
 63. 3/28/93 BL 50 L 10.12  
 64. 4/28/93 BL 49 L 10.12  
 65. 5/28/93 BL 48 L 10.12  
 66. 6/28/93 BL 47 L 10.12  
 67. 7/28/93 BL 46 L 10.12  
 68. 8/28/93 BL 45 L 10.12  
 69. 9/28/93 BL 44 L 10.12  
 70. 10/28/93 BL 43 L 10.12  
 71. 11/28/93 BL 42 L 10.12  
 72. 12/28/93 BL 41 L 10.12  
 73. 1/28/94 BL 40 L 10.12  
 74. 2/28/94 BL 39 L 10.12  
 75. 3/28/94 BL 38 L 10.12  
 76. 4/28/94 BL 37 L 10.12  
 77. 5/28/94 BL 36 L 10.12  
 78. 6/28/94 BL 35 L 10.12  
 79. 7/28/94 BL 34 L 10.12  
 80. 8/28/94 BL 33 L 10.12  
 81. 9/28/94 BL 32 L 10.12  
 82. 10/28/94 BL 31 L 10.12  
 83. 11/28/94 BL 30 L 10.12  
 84. 12/28/94 BL 29 L 10.12  
 85. 1/28/95 BL 28 L 10.12  
 86. 2/28/95 BL 27 L 10.12  
 87. 3/28/95 BL 26 L 10.12  
 88. 4/28/95 BL 25 L 10.12  
 89. 5/28/95 BL 24 L 10.12  
 90. 6/28/95 BL 23 L 10.12  
 91. 7/28/95 BL 22 L 10.12  
 92. 8/28/95 BL 21 L 10.12  
 93. 9/28/95 BL 20 L 10.12  
 94. 10/28/95 BL 19 L 10.12  
 95. 11/28/95 BL 18 L 10.12  
 96. 12/28/95 BL 17 L 10.12  
 97. 1/28/96 BL 16 L 10.12  
 98. 2/28/96 BL 15 L 10.12  
 99. 3/28/96 BL 14 L 10.12  
 100. 4/28/96 BL 13 L 10.12  
 101. 5/28/96 BL 12 L 10.12  
 102. 6/28/96 BL 11 L 10.12  
 103. 7/28/96 BL 10 L 10.12  
 104. 8/28/96 BL 9 L 10.12  
 105. 9/28/96 BL 8 L 10.12  
 106. 10/28/96 BL 7 L 10.12  
 107. 11/28/96 BL 6 L 10.12  
 108. 12/28/96 BL 5 L 10.12  
 109. 1/28/97 BL 4 L 10.12  
 110. 2/28/97 BL 3 L 10.12  
 111. 3/28/97 BL 2 L 10.12  
 112. 4/28/97 BL 1 L 10.12

SEE ADJOINING SHEET 9



NEW JERSEY DEPARTMENT OF TREASURY  
 DIVISION OF TAXATION  
 APPROVED AS A TAX MAP PURSUANT TO THE  
 PROVISIONS OF CHAPTER 125 OF TITLE 54  
 FOR THE DISTRICT OF NORTHFIELD  
 JUN. 22 1993  
 478

REDATED BY  
 GORDON M. LUDWIG P.L.S.  
 LINWOOD, NEW JERSEY 08221  
 N.J. LICENSE # 39531  
 TAX ASSESSMENT MAP  
 1990/1991

SCALE: 1" = 100'

RONALD A. PRICE P.E. & L.S.  
 NORTHFIELD, NEW JERSEY  
 N.J. LICENSE # 478

CITY OF NORTHFIELD  
 ATLANTIC COUNTY, NEW JERSEY

500

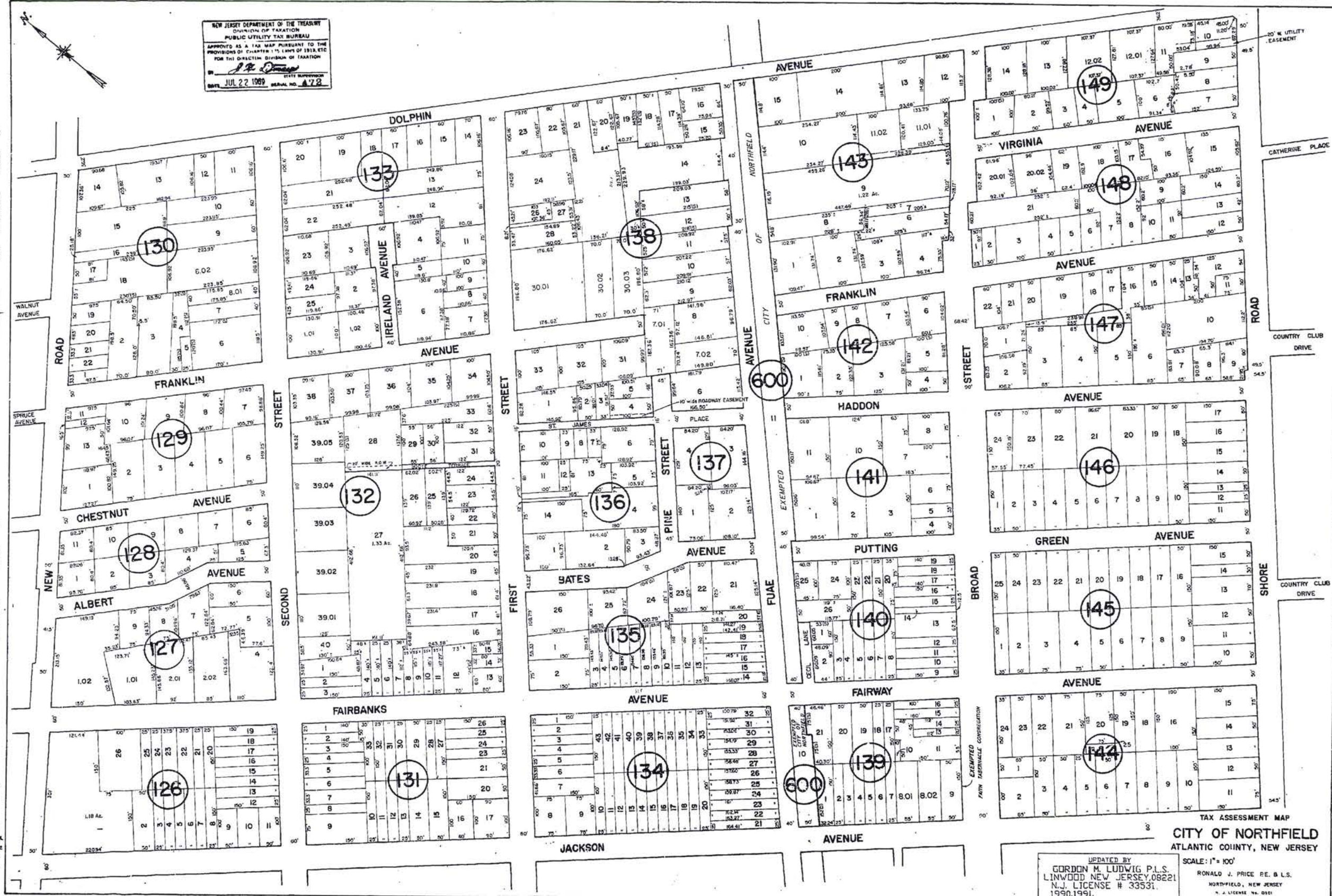
SEE ADJOINING SHEET 20  
 SEE ADJOINING SHEET 21

SEE ADJOINING SHEET 16

15

15

NEW JERSEY DEPARTMENT OF THE TREASURY  
 DIVISION OF TAXATION  
 PUBLIC UTILITY TAX BUREAU  
 APPROVED AS A TAX MAP PURSUANT TO THE  
 PROVISIONS OF CHAPTER 175 LAWS OF 1912, ETC.  
 FOR THE DISTRICT DIVISION OF TAXATION  
*P. J. O'Connell*  
 CITY SUPERVISOR  
 DATE: JUL 22 1989 SERIAL NO. 472



SEE ADJOINING SHEET 11

SEE ADJOINING SHEET 10

SEE ADJOINING SHEET 21

SEE ADJOINING SHEET 22

501

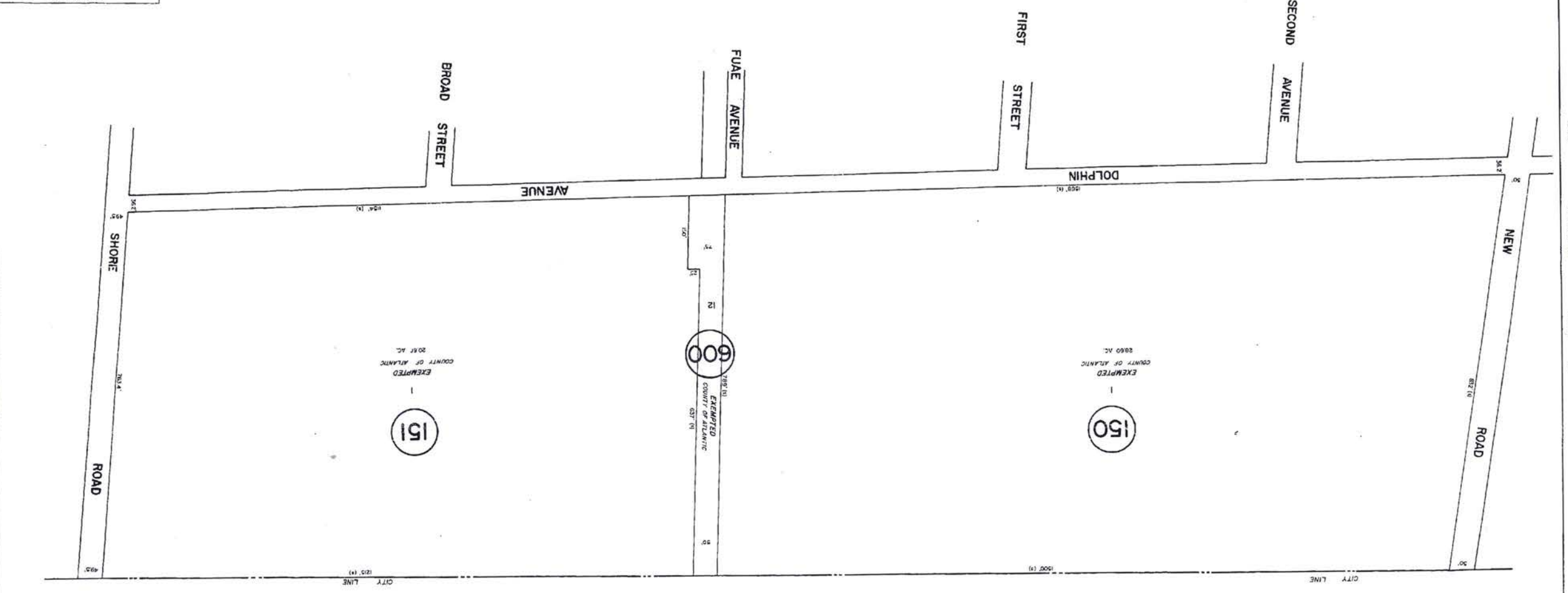
M.S. 6/78 BL143 L110-1102  
 M.F.C. 1/78 BL144 L.19  
 M.F.C. 1/78 BL.600 L.10,8  
 M.F.C. 1/78 VARIOUS  
 M.F.C. 10/78 BL.01 L.20,21  
 R.J.P. 8/74 L.218 L.30  
 R.J.P. 4/74 VARIOUS  
 R.J.P. 12/53 BL.156 L.1,2  
 R.J.P. 6/78 BL.148 L.23,24,25  
 W.V.O. 7/71 BL.147 L.1,2  
 R.W.S. 9/69 BL.138 L.0,1,2,3,4  
 R.W.S. 1/69 BL.137 L.1,2  
 R.W.S. 4/68 BL.130 L.51, A02  
 R.W.S. 2/68 BL.120 L.207, A

TAX ASSESSMENT MAP  
 CITY OF NORTHFIELD  
 ATLANTIC COUNTY, NEW JERSEY  
 UPDATED BY  
 GORDON M. LUDWIG P.L.S.  
 LINWOOD NEW JERSEY 08221  
 N.J. LICENSE # 33531  
 1990,1991  
 SCALE: 1" = 100'  
 RONALD J. PRICE P.E. & L.S.  
 NORTHFIELD, NEW JERSEY  
 N.J. LICENSE # 33531

TAX ASSESSMENT MAP  
 CITY OF NORTHFIELD  
 ATLANTIC COUNTY, NEW JERSEY  
 SCALE: 1" = 100'  
 RONALD T. PRICE, P.E., B.L.S.  
 NORTHFIELD, NEW JERSEY  
 N.J. LICENSE # 19901991

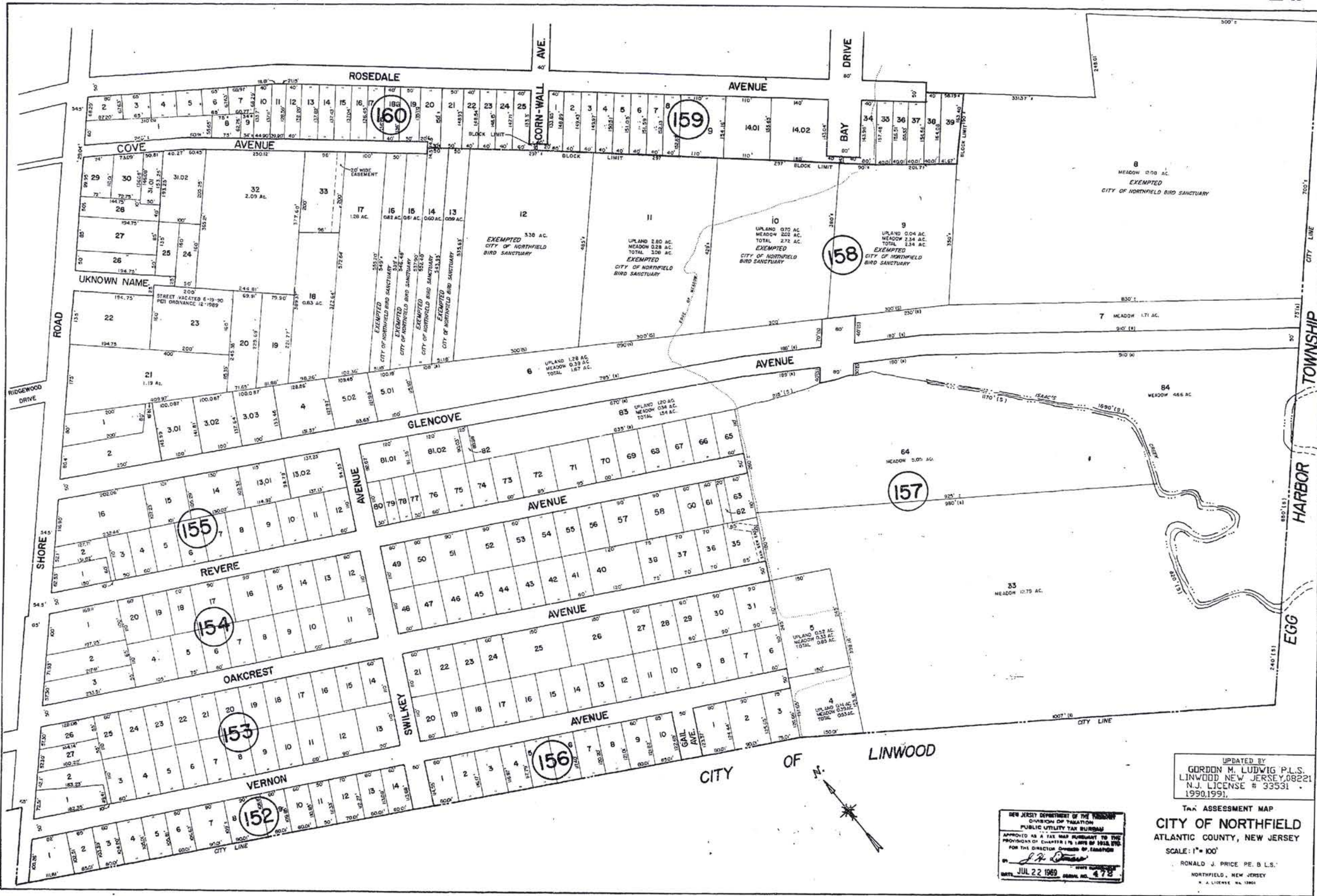
NEW JERSEY DEPARTMENT OF TREASURY  
 DIVISION OF TAXATION  
 PUBLIC UTILITY TAX RATES  
 APPROVED AS A 10% INCREASE TO THE  
 PROVISIONS OF CHAPTER 179, LAWS OF 1978  
 FOR THE DIRECTION DIVISION OF TAXATION  
 JUL 22 1988

UPDATED BY  
 GORDON M. LUDWIG P.L.S.  
 LINWOOD, NEW JERSEY 08221  
 N.J. LICENSE # 33531  
 1990, 1991



CITY OF PLEASANTVILLE

SEE ADJOINING SHEET 22 SEE ADJOINING SHEET 23



503

M.F.D. 3/78 BL 108 L 33  
 M.F.D. 4/78 BL 117-2432  
 R.S. 4/78 041009  
 W.V.C. 9/91 BL 159 L 8, 10, 11 & 140  
 R.W.S. 9/89 BL 157 L 37, 38, 39  
 R.W.S. 7/89 BL 158 L 1, 2, 3, 4, 5, 6, 7, 8, 9, 10, 11, 12, 13, 14, 15, 16, 17, 18, 19, 20, 21, 22, 23, 24, 25, 26, 27, 28, 29, 30, 31, 32, 33, 34, 35, 36, 37, 38, 39, 40, 41, 42, 43, 44, 45, 46, 47, 48, 49, 50, 51, 52, 53, 54, 55, 56, 57, 58, 59, 60, 61, 62, 63, 64, 65, 66, 67, 68, 69, 70, 71, 72, 73, 74, 75, 76, 77, 78, 79, 80, 81, 82, 83, 84, 85, 86, 87, 88, 89, 90, 91, 92, 93, 94, 95, 96, 97, 98, 99, 100, 101, 102, 103, 104, 105, 106, 107, 108, 109, 110, 111, 112, 113, 114, 115, 116, 117, 118, 119, 120, 121, 122, 123, 124, 125, 126, 127, 128, 129, 130, 131, 132, 133, 134, 135, 136, 137, 138, 139, 140, 141, 142, 143, 144, 145, 146, 147, 148, 149, 150, 151, 152, 153, 154, 155, 156, 157, 158, 159, 160, 161, 162, 163, 164, 165, 166, 167, 168, 169, 170, 171, 172, 173, 174, 175, 176, 177, 178, 179, 180, 181, 182, 183, 184, 185, 186, 187, 188, 189, 190, 191, 192, 193, 194, 195, 196, 197, 198, 199, 200, 201, 202, 203, 204, 205, 206, 207, 208, 209, 210, 211, 212, 213, 214, 215, 216, 217, 218, 219, 220, 221, 222, 223, 224, 225, 226, 227, 228, 229, 230, 231, 232, 233, 234, 235, 236, 237, 238, 239, 240, 241, 242, 243, 244, 245, 246, 247, 248, 249, 250, 251, 252, 253, 254, 255, 256, 257, 258, 259, 260, 261, 262, 263, 264, 265, 266, 267, 268, 269, 270, 271, 272, 273, 274, 275, 276, 277, 278, 279, 280, 281, 282, 283, 284, 285, 286, 287, 288, 289, 290, 291, 292, 293, 294, 295, 296, 297, 298, 299, 300, 301, 302, 303, 304, 305, 306, 307, 308, 309, 310, 311, 312, 313, 314, 315, 316, 317, 318, 319, 320, 321, 322, 323, 324, 325, 326, 327, 328, 329, 330, 331, 332, 333, 334, 335, 336, 337, 338, 339, 340, 341, 342, 343, 344, 345, 346, 347, 348, 349, 350, 351, 352, 353, 354, 355, 356, 357, 358, 359, 360, 361, 362, 363, 364, 365, 366, 367, 368, 369, 370, 371, 372, 373, 374, 375, 376, 377, 378, 379, 380, 381, 382, 383, 384, 385, 386, 387, 388, 389, 390, 391, 392, 393, 394, 395, 396, 397, 398, 399, 400, 401, 402, 403, 404, 405, 406, 407, 408, 409, 410, 411, 412, 413, 414, 415, 416, 417, 418, 419, 420, 421, 422, 423, 424, 425, 426, 427, 428, 429, 430, 431, 432, 433, 434, 435, 436, 437, 438, 439, 440, 441, 442, 443, 444, 445, 446, 447, 448, 449, 450, 451, 452, 453, 454, 455, 456, 457, 458, 459, 460, 461, 462, 463, 464, 465, 466, 467, 468, 469, 470, 471, 472, 473, 474, 475, 476, 477, 478, 479, 480, 481, 482, 483, 484, 485, 486, 487, 488, 489, 490, 491, 492, 493, 494, 495, 496, 497, 498, 499, 500, 501, 502, 503, 504, 505, 506, 507, 508, 509, 510, 511, 512, 513, 514, 515, 516, 517, 518, 519, 520, 521, 522, 523, 524, 525, 526, 527, 528, 529, 530, 531, 532, 533, 534, 535, 536, 537, 538, 539, 540, 541, 542, 543, 544, 545, 546, 547, 548, 549, 550, 551, 552, 553, 554, 555, 556, 557, 558, 559, 560, 561, 562, 563, 564, 565, 566, 567, 568, 569, 570, 571, 572, 573, 574, 575, 576, 577, 578, 579, 580, 581, 582, 583, 584, 585, 586, 587, 588, 589, 590, 591, 592, 593, 594, 595, 596, 597, 598, 599, 600, 601, 602, 603, 604, 605, 606, 607, 608, 609, 610, 611, 612, 613, 614, 615, 616, 617, 618, 619, 620, 621, 622, 623, 624, 625, 626, 627, 628, 629, 630, 631, 632, 633, 634, 635, 636, 637, 638, 639, 640, 641, 642, 643, 644, 645, 646, 647, 648, 649, 650, 651, 652, 653, 654, 655, 656, 657, 658, 659, 660, 661, 662, 663, 664, 665, 666, 667, 668, 669, 670, 671, 672, 673, 674, 675, 676, 677, 678, 679, 680, 681, 682, 683, 684, 685, 686, 687, 688, 689, 690, 691, 692, 693, 694, 695, 696, 697, 698, 699, 700, 701, 702, 703, 704, 705, 706, 707, 708, 709, 710, 711, 712, 713, 714, 715, 716, 717, 718, 719, 720, 721, 722, 723, 724, 725, 726, 727, 728, 729, 730, 731, 732, 733, 734, 735, 736, 737, 738, 739, 740, 741, 742, 743, 744, 745, 746, 747, 748, 749, 750, 751, 752, 753, 754, 755, 756, 757, 758, 759, 760, 761, 762, 763, 764, 765, 766, 767, 768, 769, 770, 771, 772, 773, 774, 775, 776, 777, 778, 779, 780, 781, 782, 783, 784, 785, 786, 787, 788, 789, 790, 791, 792, 793, 794, 795, 796, 797, 798, 799, 800, 801, 802, 803, 804, 805, 806, 807, 808, 809, 810, 811, 812, 813, 814, 815, 816, 817, 818, 819, 820, 821, 822, 823, 824, 825, 826, 827, 828, 829, 830, 831, 832, 833, 834, 835, 836, 837, 838, 839, 840, 841, 842, 843, 844, 845, 846, 847, 848, 849, 850, 851, 852, 853, 854, 855, 856, 857, 858, 859, 860, 861, 862, 863, 864, 865, 866, 867, 868, 869, 870, 871, 872, 873, 874, 875, 876, 877, 878, 879, 880, 881, 882, 883, 884, 885, 886, 887, 888, 889, 890, 891, 892, 893, 894, 895, 896, 897, 898, 899, 900, 901, 902, 903, 904, 905, 906, 907, 908, 909, 910, 911, 912, 913, 914, 915, 916, 917, 918, 919, 920, 921, 922, 923, 924, 925, 926, 927, 928, 929, 930, 931, 932, 933, 934, 935, 936, 937, 938, 939, 940, 941, 942, 943, 944, 945, 946, 947, 948, 949, 950, 951, 952, 953, 954, 955, 956, 957, 958, 959, 960, 961, 962, 963, 964, 965, 966, 967, 968, 969, 970, 971, 972, 973, 974, 975, 976, 977, 978, 979, 980, 981, 982, 983, 984, 985, 986, 987, 988, 989, 990, 991, 992, 993, 994, 995, 996, 997, 998, 999, 1000.

NEW JERSEY DEPARTMENT OF THE TREASURY  
 DIVISION OF TAXATION  
 PUBLIC UTILITY TAX BUREAU  
 APPROVED AS A TAX MAP PURSUANT TO THE  
 PROVISIONS OF CHAPTER 178 LAWS OF 1918, 1920  
 FOR THE DIRECTOR GENERAL OF TAXATION  
 J.A. [Signature]  
 JUL 22 1989  
 SERIAL NO. 472

UPDATED BY  
 GORDON M. LUDWIG P.L.S.  
 LINWOOD NEW JERSEY 08221  
 N.J. LICENSE # 33531  
 1990, 1991.

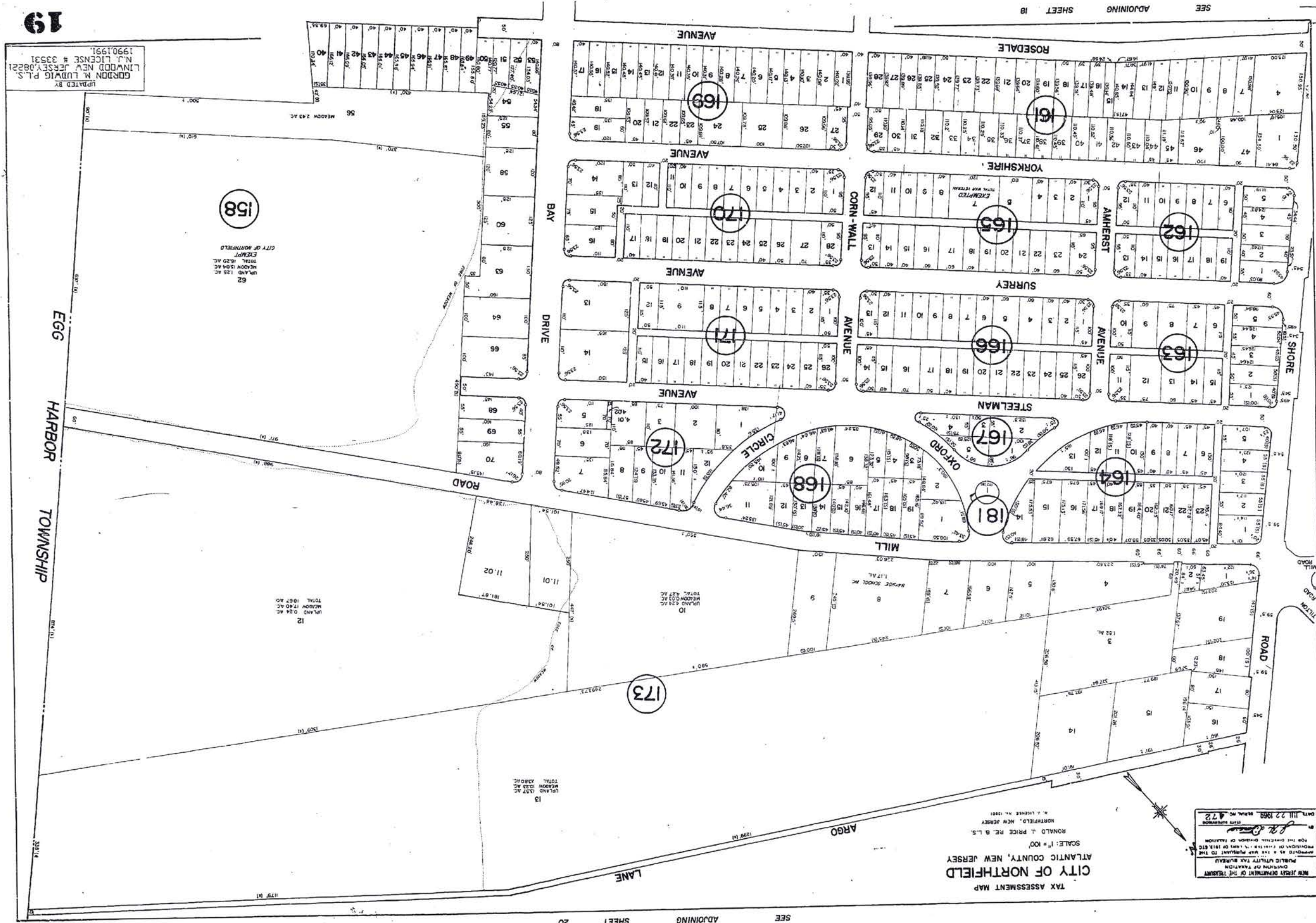
TAX ASSESSMENT MAP  
 CITY OF NORTHFIELD  
 ATLANTIC COUNTY, NEW JERSEY  
 SCALE: 1" = 100'  
 RONALD J. PRICE, PE, B.L.S.  
 NORTHFIELD, NEW JERSEY  
 N.J. LICENSE NO. 13061

REVISIONS  
 DATE 1/24/84  
 DRAWN BY  
 CHECKED BY  
 DATE 1/24/84  
 DRAWN BY  
 CHECKED BY

SEE ADJOINING SHEET 12  
 SEE ADJOINING SHEET 13  
 SEE ADJOINING SHEET 14

NEW JERSEY DEPARTMENT OF THE TREASURY  
 DIVISION OF TAXATION  
 PUBLIC UTILITY TAX DIVISION  
 APPROVED AS THE MAP REQUIRED TO THE  
 DIVISION OF TAXATION BY RESOLUTION OF THE  
 BOARD OF TAXATION  
 DATE: JUN 22 1984  
 EXHIBIT NO. 472

TAX ASSESSMENT MAP  
 CITY OF NORTHFIELD  
 ATLANTIC COUNTY, NEW JERSEY  
 RONALD J. PRICE P.E. & L.S.  
 NORTHFIELD, NEW JERSEY  
 DATE: JUN 22 1984  
 EXHIBIT NO. 472



SEPARATED BY  
 GORDON M. LUDWIG P.L.S.  
 L.N.J. LICENSE # 33531  
 1990/1991

62  
 UNLAND 123 AC.  
 MEADOW 152.00 AC.  
 TOTAL 275 AC.  
 CITY OF NORTHFIELD  
 EXEMPT

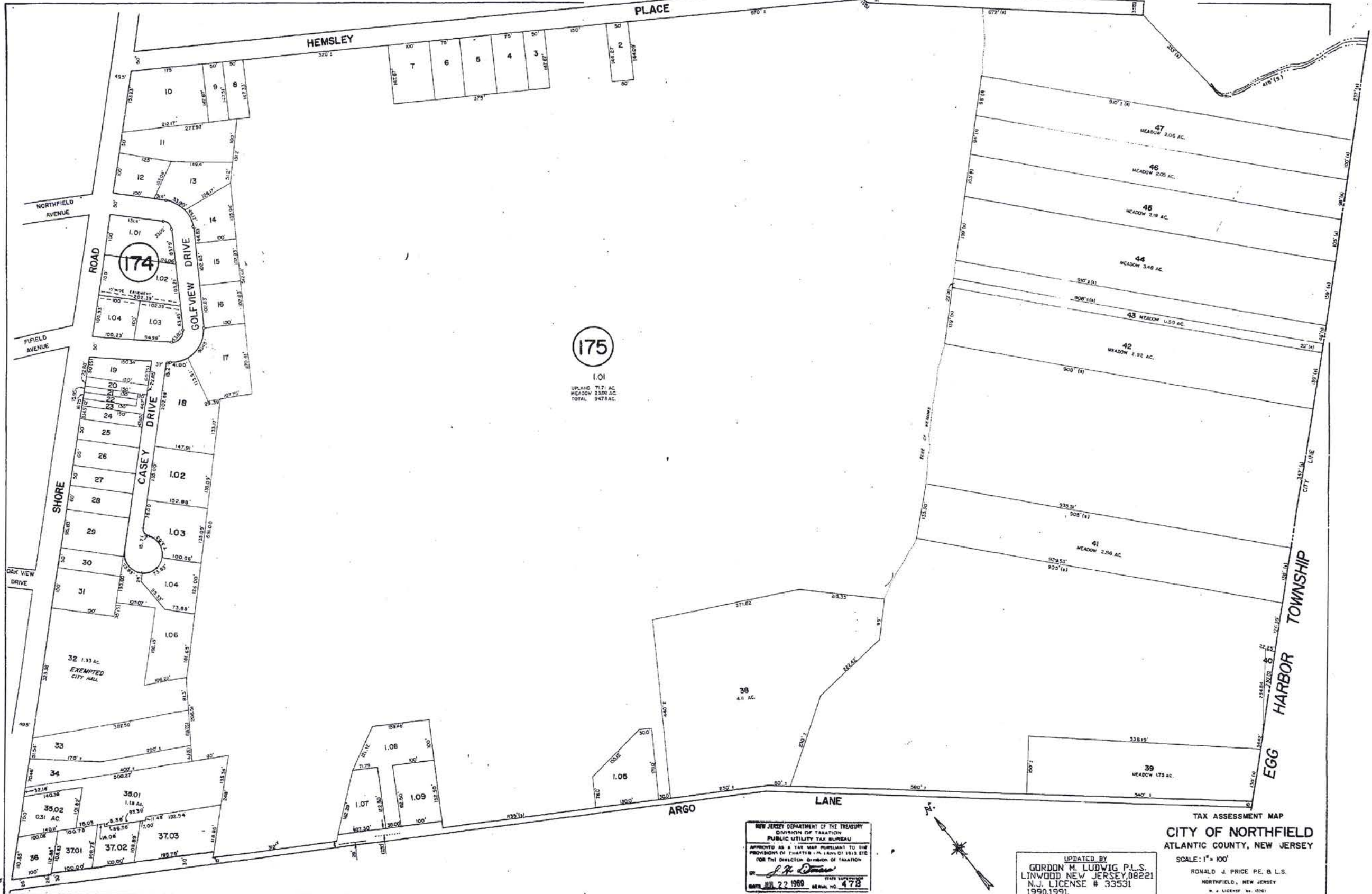
12  
 UNLAND 0.24 AC.  
 MEADOW 140.00 AC.  
 TOTAL 140.24 AC.

13  
 UNLAND 123 AC.  
 MEADOW 152.00 AC.  
 TOTAL 275 AC.

SEE ADJOINING SHEET 15  
SEE ADJOINING SHEET 14

SEE ADJOINING SHEET 21

20



505

M.F.D. 10/96 HEMSLEY ROAD  
M.F.D. 10/96 BL 175, LOT 1.01  
R.L.P. 9/94 BL 175, LOT 37.02  
R.L.P. 4/94 VARIOUS  
THERMO DOCUMENTAL ENGINEERS  
P.O. BOX 107, LOT 1, 3108  
RVS 7/89 BL 171, 3703, 07, 03  
RVS 8/87 BL 172, 1, 04, 1, 08  
RVS 8/88 BL 172, 1, 04, 1, 08

175  
1.01  
UPLAND 71.71 AC  
MEADOW 2302 AC  
TOTAL 2473 AC

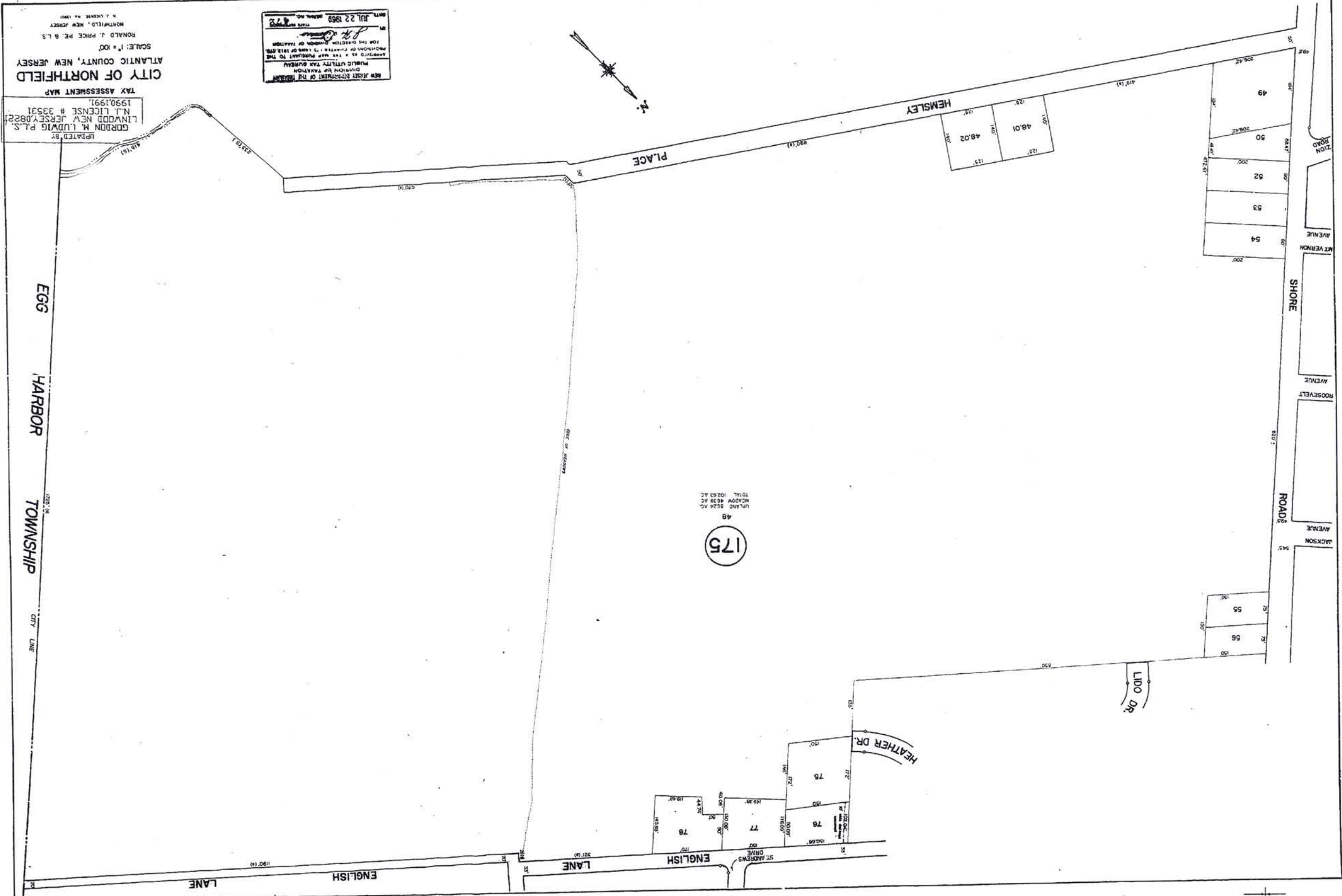
NEW JERSEY DEPARTMENT OF THE TREASURY  
DIVISION OF TAXATION  
PUBLIC UTILITY TAX BUREAU  
APPROVED AS A TAX MAP PURSUANT TO THE  
PROVISIONS OF CHAPTER 124, § 10A OF 1982 B.C.  
FOR THE DIRECTOR, DIVISION OF TAXATION  
BY *J. H. Thomas*  
DATE: JUL 22 1990 SERIAL NO 478

UPDATED BY  
GORDON M. LUDWIG P.L.S.  
LINWOOD NEW JERSEY 08221  
N.J. LICENSE # 33531  
1990, 1991

TAX ASSESSMENT MAP  
CITY OF NORTHFIELD  
ATLANTIC COUNTY, NEW JERSEY  
SCALE: 1" = 100'  
RONALD J. PRICE P.E. & L.S.  
NORTHFIELD, NEW JERSEY  
N. J. LICENSE # 15261

SEE ADJOINING SHEET 19

20



NEW JERSEY DEPARTMENT OF TREASURY  
DIVISION OF TAXATION  
PUBLIC UTILITY TAX BUREAU  
APPROVED AS A TAX MAP PURSUANT TO THE  
PROVISIONS OF CHAPTER 12, LAW OF 1918, AS  
AMENDED.  
DATE: JUL 22 1999  
SCALE: 1" = 100'

TAX ASSESSMENT MAP  
CITY OF NORTHFIELD  
ATLANTIC COUNTY, NEW JERSEY  
SCALE: 1" = 100'  
RONALD J. PRICE, P.E., A.L.S.  
NORTHFIELD, NEW JERSEY  
LAWYER NO. 12861  
GORDON M. LUDWIG, P.L.S.  
LINWOOD, NEW JERSEY, 08221  
N.J. LICENSE # 33531  
19901991

48  
175  
URLAND 5224 AC.  
MADON 8239 AC.  
TOTAL 13463 AC.

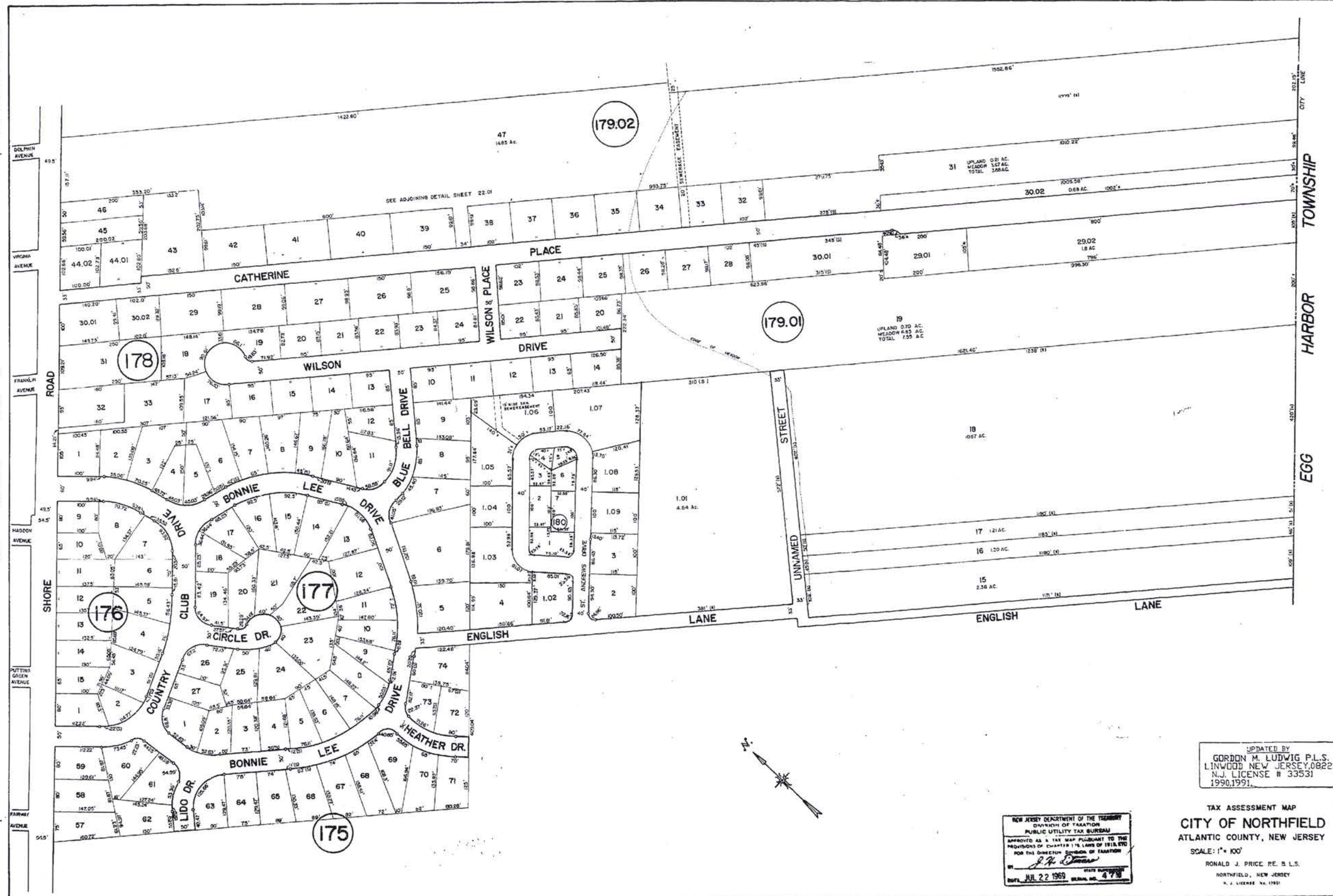


SEE ADJOINING SHEET 17

SHEET 16

SEE ADJOINING SHEET 16

SEE ADJOINING SHEET 16



507

W.D. 2/88 BL 179, L30  
 R.J.P. 4/84 BL 179, L30  
 R.W.S. 2/82 BL 179, L44  
 REVISIONS

UPDATED BY  
 GORDON M. LUDWIG P.L.S.  
 LINWOOD NEW JERSEY 08221  
 N.J. LICENSE # 33531  
 1990,1991.

NEW JERSEY DEPARTMENT OF THE TREASURY  
 DIVISION OF TAXATION  
 PUBLIC UTILITY TAX BUREAU  
 APPROVED AS A TAX MAP PURSUANT TO THE  
 REQUIREMENTS OF CHAPTER 178, LAWS OF 1978, ETC.  
 FOR THE DIVISION OF TAXATION  
*J. H. [Signature]*  
 JUL 22 1990  
 STATE OF NEW JERSEY  
 DEPT. OF TREASURY, BUREAU NO. 473

TAX ASSESSMENT MAP  
 CITY OF NORTHFIELD  
 ATLANTIC COUNTY, NEW JERSEY  
 SCALE: 1" = 100'  
 RONALD J. PRICE, P.E. & L.S.  
 NORTHFIELD, NEW JERSEY  
 N.J. LICENSE NO. 1990

REVISIONS  
DATE BY  
11/14/89

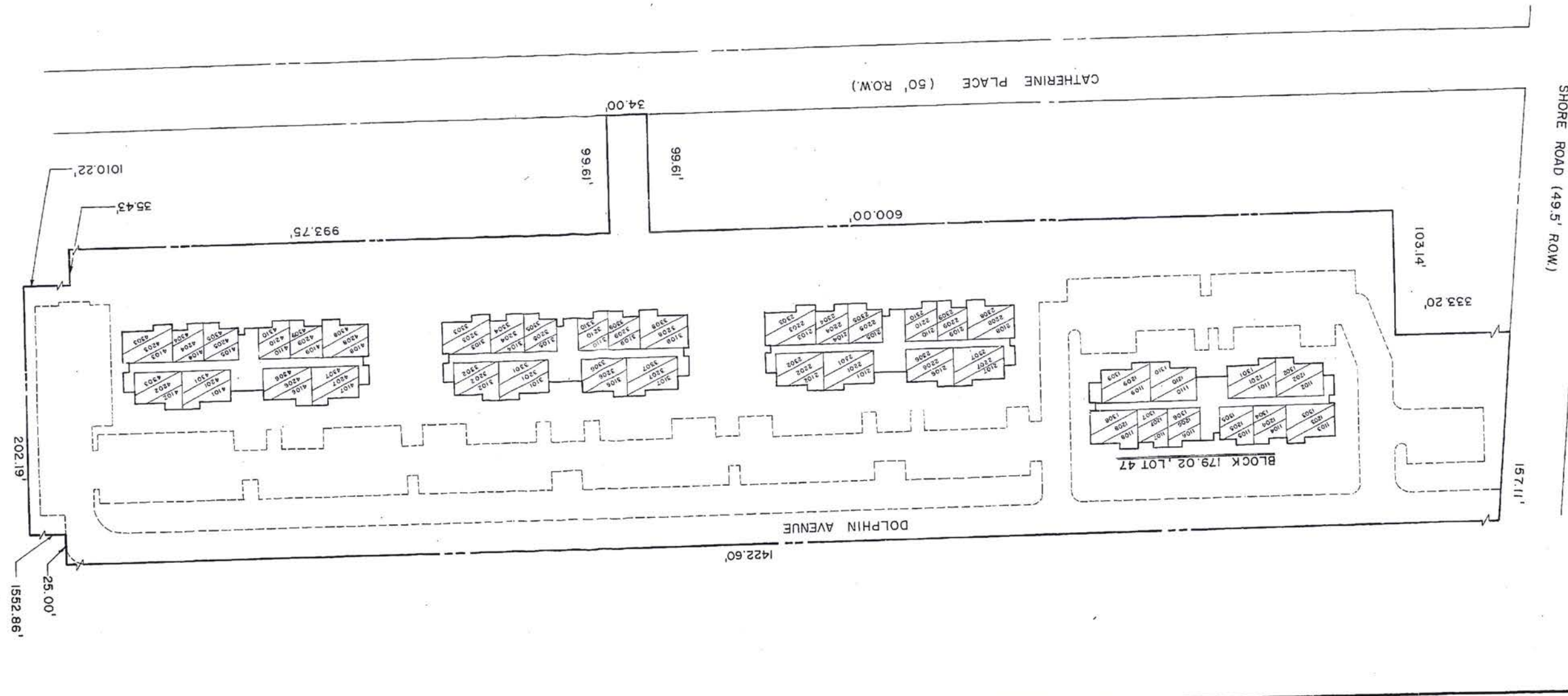
TAX ASSESSMENT MAP  
CITY OF NORTHFIELD  
ATLANTIC COUNTY, NEW JERSEY  
SCALE 1"=40'  
JULY, 1989  
ROBERT W. SMITH, JR.  
N.J.R.L.S. LICENSE NO. 23934  
CENTRAL PARK EAST, 222 NEW ROAD  
LINWOOD, NEW JERSEY 08221

REPAIRED BY  
GORDON M. LUBWIG P.L.S.  
LINWOOD, N.J. JERSEY 08221  
N.J. LICENSE # 33531  
1990, 1991



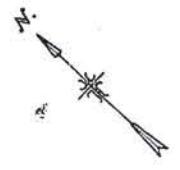
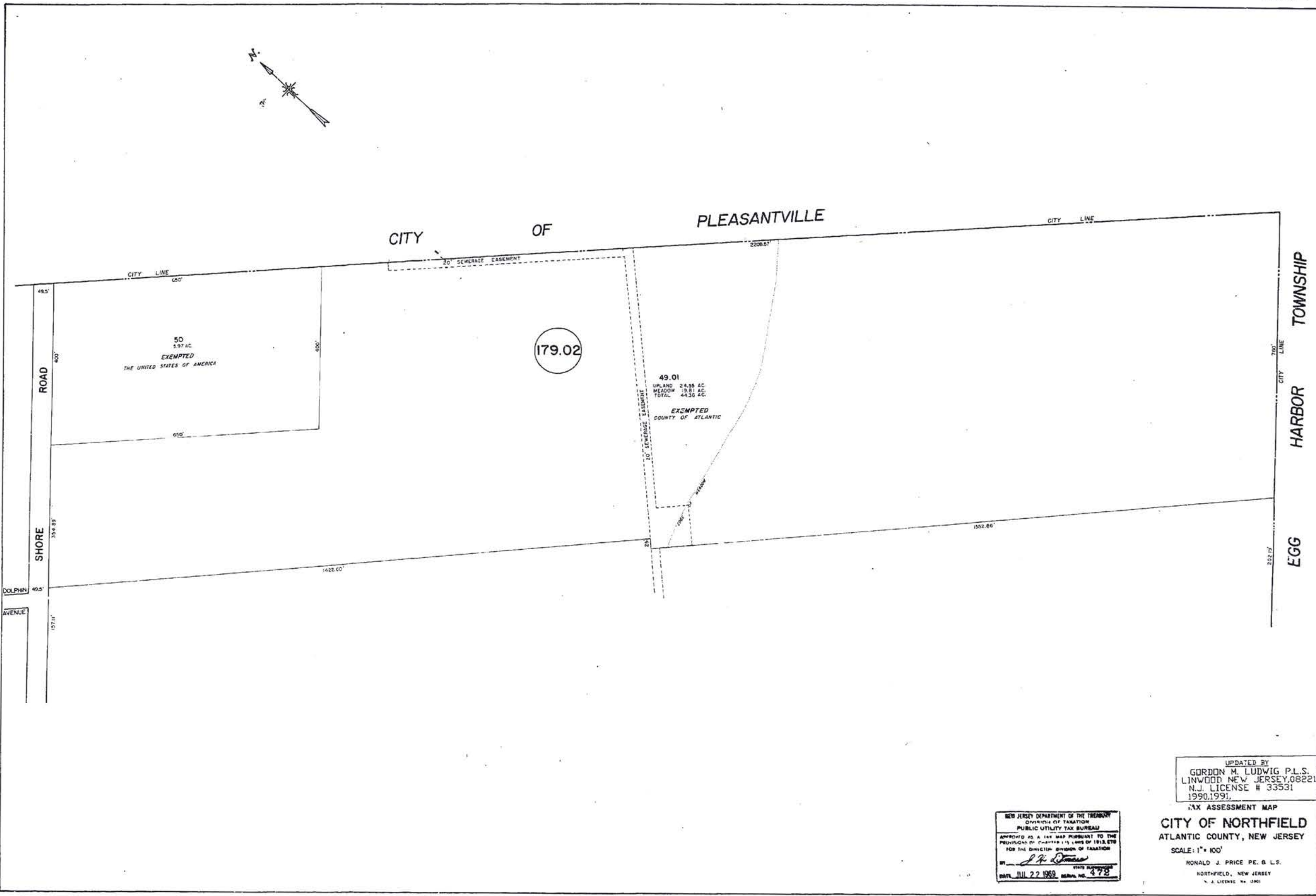
SEE ADJOINING SHEET 22

508



22.01

SEE ADJOINING SHEET 16 SEE ADJOINING SHEET 17



M.W.S. 7/88 BL.179.02, L.49 REVISIONS

SEE ADJOINING SHEET 22

NEW JERSEY DEPARTMENT OF THE TREASURY  
 DIVISION OF TAXATION  
 PUBLIC UTILITY TAX BUREAU  
 APPROVED AS A TAX MAP PURSUANT TO THE  
 PROVISIONS OF CHAPTER 119, LAWS OF 1913, ETC.  
 FOR THE DIVISION OF TAXATION  
 BY *[Signature]*  
 DATE: JUL 27 1989 SERIAL NO. 478

UPDATED BY  
 GORDON M. LUDWIG P.L.S.  
 LINWOOD NEW JERSEY, 08221  
 N.J. LICENSE # 33531  
 1990, 1991.

TAX ASSESSMENT MAP  
**CITY OF NORTHFIELD**  
 ATLANTIC COUNTY, NEW JERSEY  
 SCALE: 1" = 100'  
 RONALD J. PRICE P.E. & L.S.  
 NORTHFIELD, NEW JERSEY  
 N.J. LICENSE NO. 1241

