

**PLEASANTVILLE CITY
DISTRICT 19**

557

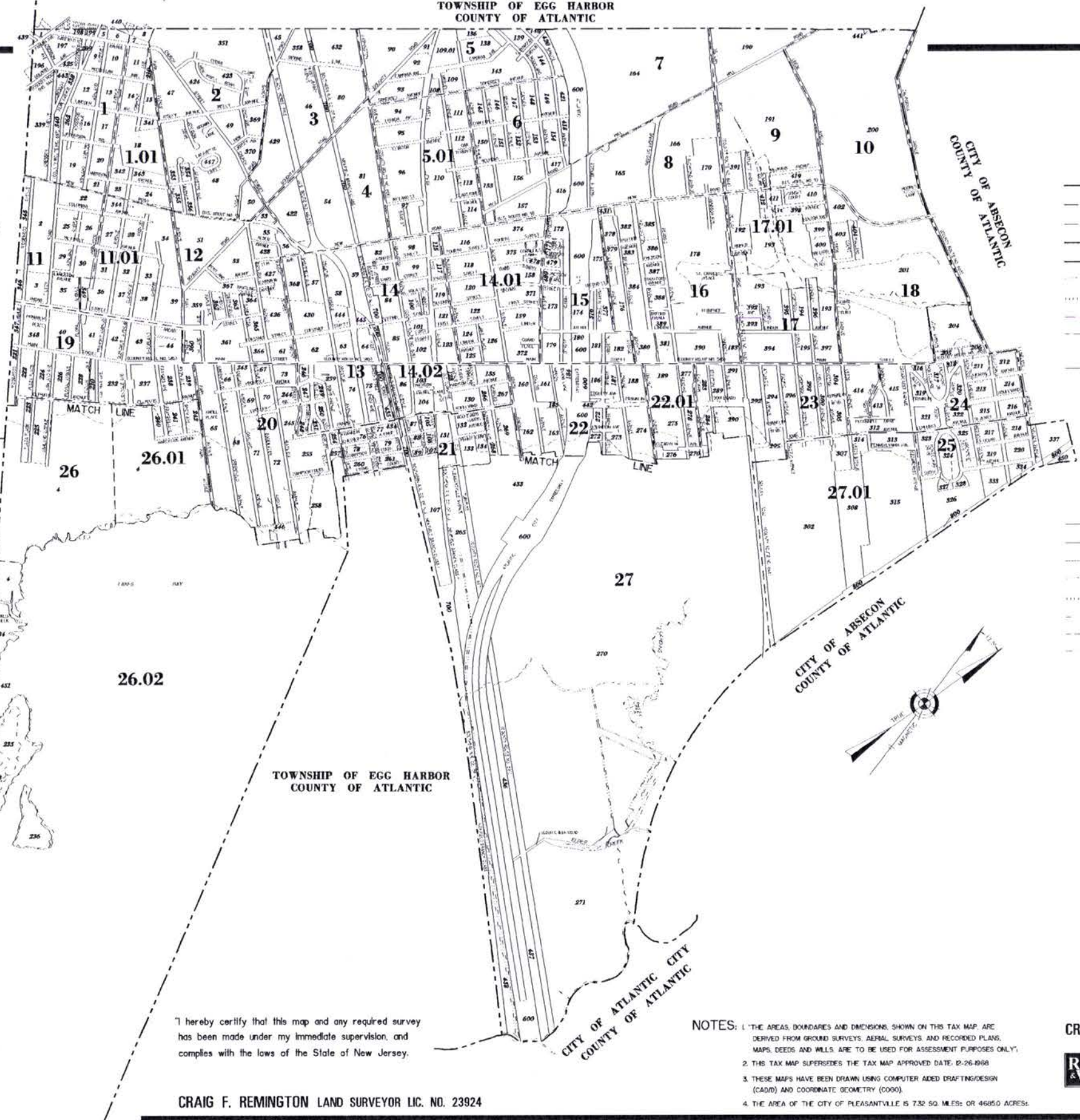
THIS PAGE INTENTIONALLY LEFT BLANK

TOWNSHIP OF EGG HARBOR
COUNTY OF ATLANTIC

INDEX

REVISIONS		
3-19-2003	CRAIG F. REMINGTON	2,5924
6-30-2004	CRAIG F. REMINGTON	2,9174
12-27-2004	CRAIG F. REMINGTON	2,9374
4-24-2006	CRAIG F. REMINGTON	2,9374
2-21-2007	CRAIG F. REMINGTON	2,9324
4-4-2007	CRAIG F. REMINGTON	2,9374
7-11-2007	CRAIG F. REMINGTON	2,9324
8-10-2008	CRAIG F. REMINGTON	2,9374
5-01-2009	CRAIG F. REMINGTON	2,9374

KEY MAP 1
KEY MAP 2



LEGEND KEY MAP	
10	PLATE NUMBER
107	BLOCK NUMBER
	ARTIFICIAL-BLOCK-LIMIT-LINE
	MATCH LINE
	PLATE DELINEATION LINE
	KEY MAP DELINEATION LINE
	MUNICIPAL BOUNDARY LINE
	COUNTY BOUNDARY LINE
	WATERWAY LINES
	ASSESSMENT LINE
	TIDELANDS LINE
	FLOOD HAZARD AREA - F.H.A.
	PERHEAD OR BULKHEAD LINE
	PERHEAD OR BULKHEAD LINE (BLOCK LIMIT LINE)

DETAIL SHEET 1.01	
	NEW BLOCK NUMBERS
	NEW LOT NUMBERS
	OLD BLOCK NUMBERS
	OLD LOT NUMBERS
	ARTIFICIAL-BLOCK-LIMIT-LINE
	LOT LINE
	OLD LOT LINE (PROPERTY LINE)
	WATERWAY LINES
	ASSESSMENT LINE
	TIDELANDS LINE
	FLOOD HAZARD AREA - F.H.A.
	PERHEAD OR BULKHEAD LINE
	PERHEAD OR BULKHEAD LINE (BLOCK LIMIT LINE)

559

I hereby certify that this map and any required survey has been made under my immediate supervision, and complies with the laws of the State of New Jersey.

CRAIG F. REMINGTON LAND SURVEYOR LIC. NO. 23924

- NOTES:
1. THE AREAS, BOUNDARIES AND DIMENSIONS, SHOWN ON THIS TAX MAP, ARE DERIVED FROM GROUND SURVEYS, AERIAL SURVEYS AND RECORDED PLANS, MAPS, DEEDS AND WILLS ARE TO BE USED FOR ASSESSMENT PURPOSES ONLY.
 2. THIS TAX MAP SUPERSEDES THE TAX MAP APPROVED DATE, 0-26-068
 3. THESE MAPS HAVE BEEN DRAWN USING COMPUTER AIDED DRAFTING/DESIGN (CAD/D) AND COORDINATE GEOMETRY (COGO).
 4. THE AREA OF THE CITY OF PLEASANTVILLE IS 7.32 SQ. MILES; OR 4685.0 ACRES.

"THIS TAX MAP PLAT HAS BEEN EXACTLY DRAWN USING COMPUTER AIDED DRAFTING/DESIGN (CAD/D) & COORDINATE GEOMETRY (COGO). IT IS BASED ON THE ORIGINAL DESIGN DRAWING AS NOTED THEREIN. THE DESIGNER, NEW JERSEY ENGINEERING TAXATION, APPROVAL STAMP WITH APPROVAL DATE TO 10/2007 (PLATE NUMBER 914 AND 'SIGNATURES OF SCHEMATIC' THOMAS J. BEALY, CHIEF, LOCAL PROPERTY, FORTH PROSPECT, SANDY C. DEBRAIS, SUPERVISOR, FILLD REPRESENTATIVE. THIS TAX MAP PLAT HAS BEEN EXACTLY UPDATED TO REFLECT CONDITIONS AS OF 5-01-2009. THE ORIGINAL DESIGN DRAWING TAX MAP PLAT WITH THE ORIGINAL APPROVAL STAMP IS ON FILE WITH REMINGTON, VERNICK & WALBERG ENGINEERS."

INDEX
CITY OF PLEASANTVILLE
ATLANTIC COUNTY NEW JERSEY
SCALE: 1" = 300' DATE: 6-16-2003

CRAIG F. REMINGTON LAND SURVEYOR LIC. NO. 23924

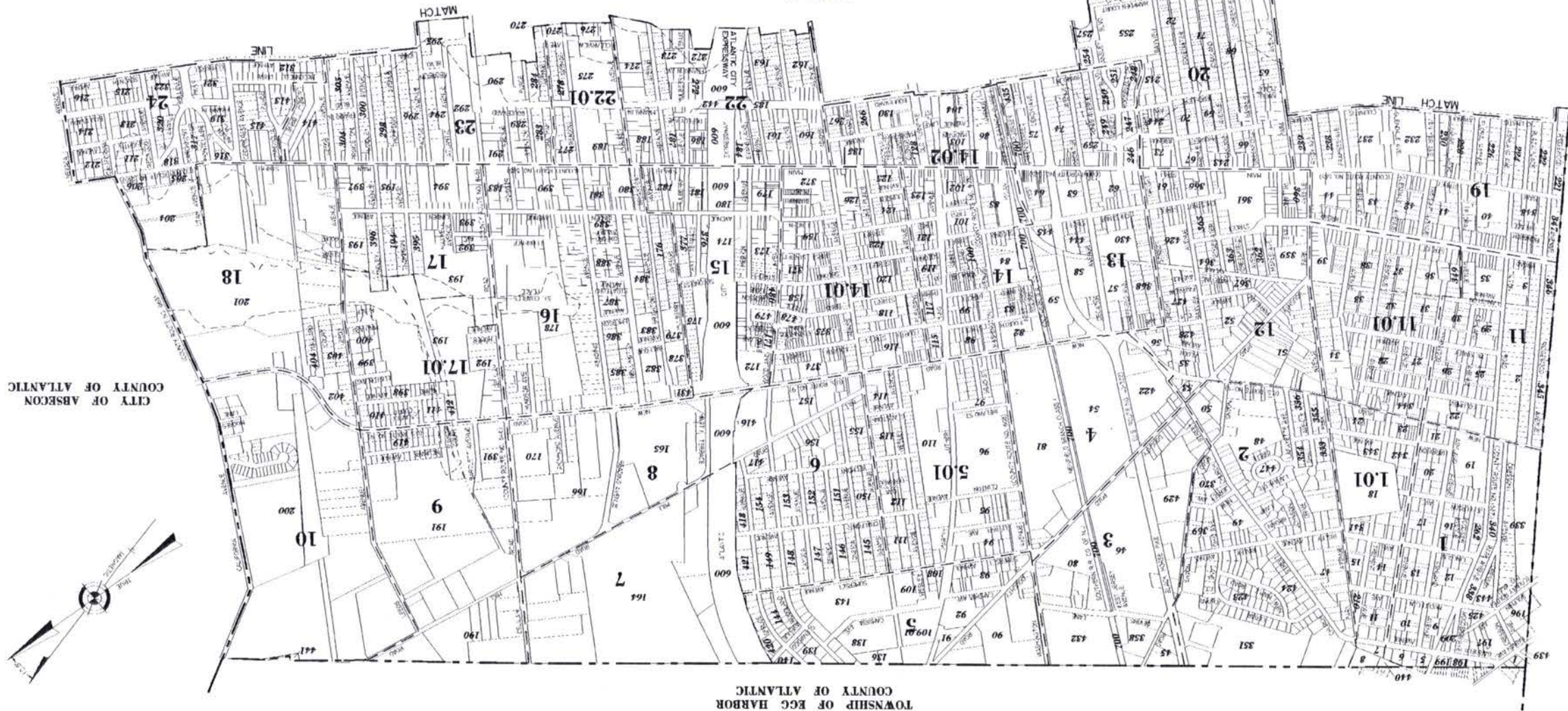
RVW
REMINGTON, VERNICK & WALBERG ENGINEERS
74 CA 28048/00
845 N. MAIN STREET, PLEASANTVILLE, NJ 08232
(609) 645-7100, FAX (609) 645-7076
WEB SITE ADDRESS: WWW.RVW.COM

TO SHOW CONDITIONS AS OF 5-01-2009

INDEX

CITY OF VENTNOR
COUNTY OF ATLANTIC
CITY OF ATLANTIC CITY
COUNTY OF ATLANTIC

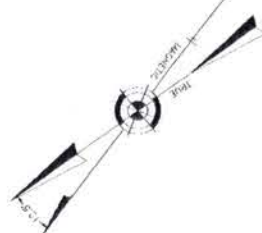
KEY MAP 1



TOWNSHIP OF EGG HARBOR
COUNTY OF ATLANTIC

CITY OF NORTHFIELD
COUNTY OF ATLANTIC

CITY OF ABSECON
COUNTY OF ATLANTIC



KEY MAP 10

- PLATE NUMBER
- BLOCK NUMBER
- MATCH LINE
- PLATE DELINEATION LINE
- MUNICIPAL BOUNDARY LINE
- COUNTY BOUNDARY LINE
- WATERWAY LINES
- ASSESSMENT LINE
- TIDELANDS LINE
- FLOOD HAZARD AREA - FHA
- PEREGRINE OR BULKHEAD LINE (BLOCK UNIT LINE)
- BULKHEAD LINE
- PEREGRINE OR BULKHEAD LINE
- FHA
- TIDELANDS LINE
- ASSESSMENT LINE
- WATERWAY LINES
- OLD LOT LINE (PROPERTY LINE)
- LOT LINE
- ARTIFICIAL BLOCK-UNIT LINE
- OLD LOT NUMBERS
- OLD BLOCK NUMBERS
- NEW LOT NUMBERS
- NEW BLOCK NUMBERS

107
10

KEY MAP 22

- PLATE NUMBER
- BLOCK NUMBER
- MATCH LINE
- PLATE DELINEATION LINE
- MUNICIPAL BOUNDARY LINE
- COUNTY BOUNDARY LINE
- WATERWAY LINES
- ASSESSMENT LINE
- TIDELANDS LINE
- FLOOD HAZARD AREA - FHA
- PEREGRINE OR BULKHEAD LINE (BLOCK UNIT LINE)
- BULKHEAD LINE
- PEREGRINE OR BULKHEAD LINE
- FHA
- TIDELANDS LINE
- ASSESSMENT LINE
- WATERWAY LINES
- OLD LOT LINE (PROPERTY LINE)
- LOT LINE
- ARTIFICIAL BLOCK-UNIT LINE
- OLD LOT NUMBERS
- OLD BLOCK NUMBERS
- NEW LOT NUMBERS
- NEW BLOCK NUMBERS

107
10

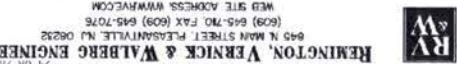
KEY MAP 101

- PLATE NUMBER
- BLOCK NUMBER
- MATCH LINE
- PLATE DELINEATION LINE
- MUNICIPAL BOUNDARY LINE
- COUNTY BOUNDARY LINE
- WATERWAY LINES
- ASSESSMENT LINE
- TIDELANDS LINE
- FLOOD HAZARD AREA - FHA
- PEREGRINE OR BULKHEAD LINE (BLOCK UNIT LINE)
- BULKHEAD LINE
- PEREGRINE OR BULKHEAD LINE
- FHA
- TIDELANDS LINE
- ASSESSMENT LINE
- WATERWAY LINES
- OLD LOT LINE (PROPERTY LINE)
- LOT LINE
- ARTIFICIAL BLOCK-UNIT LINE
- OLD LOT NUMBERS
- OLD BLOCK NUMBERS
- NEW LOT NUMBERS
- NEW BLOCK NUMBERS

107
10

LEGEND

DETAIL SHEET



REMINGTON, VERNICK & WALBERG ENGINEERS
840 N. MAIN STREET, PLEASANTVILLE, N.J. 08222
(609) 645-7000 FAX (609) 645-7076
WEB SITE ADDRESS: WWW.RVW.COM

CRAIG F. REMINGTON LAND SURVEYOR LIC. NO. 23924

KEY MAP 1

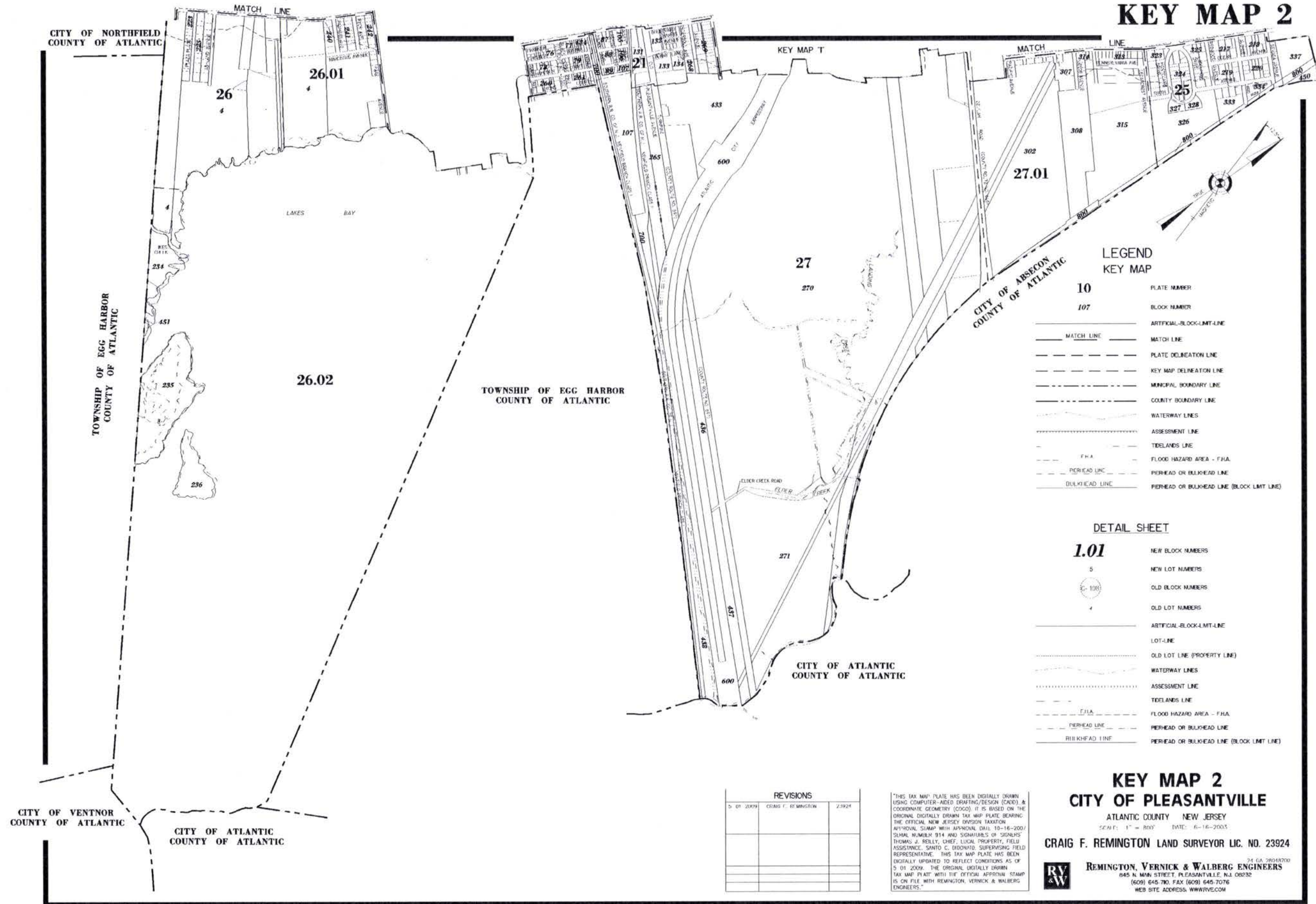
CITY OF PLEASANTVILLE
ATLANTIC COUNTY, NEW JERSEY
SCALE: 1" = 500'
DATE: 6/16/2013

THIS TAX MAP PLATE HAS BEEN DIGITALLY DRAWN USING COMPUTER-AIDED DRAWING/DESIGN (CAD) & COORDINATE GEOMETRY (COGO). IT IS BASED ON THE ORIGINAL DIGITALLY DRAWN TAX MAP PLATE RECORDS. THE OFFICE NEW JERSEY DIVISION LOCATION APPROVAL STATE WITH APPROVAL DATE 10-15-2007 SERIAL NUMBER 914 AND SIGNATURES OF SURVEYOR THOMAS A. KELLY, COUNTY SUPERVISOR FIELD ASSISTANCE, SAINTO C. DOMINGO, SUPERVISOR FIELD REPRESENTATIVE. THIS TAX MAP PLATE HAS BEEN DIGITALLY UPDATED TO REFLECT CONDITIONS AS OF 5-01-2008. THE ORIGINAL DIGITALLY DRAWN TAX MAP PLATE WITH THE ORIGINAL APPROVAL STAMP IS ON FILE WITH REMINGTON, VERNICK & WALBERG ENGINEERS.

KEY MAP 1

NO.	DATE	REVISIONS

KEY MAP 2



LEGEND KEY MAP

10	PLATE NUMBER
107	BLOCK NUMBER
---	ARTIFICIAL-BLOCK-LMT-LINE
---	MATCH LINE
---	PLATE DELINEATION LINE
---	KEY MAP DELINEATION LINE
---	MUNICIPAL BOUNDARY LINE
---	COUNTY BOUNDARY LINE
---	WATERWAY LINES
---	ASSESSMENT LINE
---	TIDELANDS LINE
---	FHA FLOOD HAZARD AREA - FHA
---	PIERHEAD OR BULKHEAD LINE
---	PIERHEAD OR BULKHEAD LINE (BLOCK LIMIT LINE)

DETAIL SHEET


1.01

5	NEW BLOCK NUMBERS
5	NEW LOT NUMBERS
108	OLD BLOCK NUMBERS
4	OLD LOT NUMBERS
---	ARTIFICIAL-BLOCK-LMT-LINE
---	LOT-LINE
---	OLD LOT LINE (PROPERTY LINE)
---	WATERWAY LINES
---	ASSESSMENT LINE
---	TIDELANDS LINE
---	FHA FLOOD HAZARD AREA - FHA
---	PIERHEAD OR BULKHEAD LINE
---	PIERHEAD OR BULKHEAD LINE (BLOCK LIMIT LINE)

REVISIONS

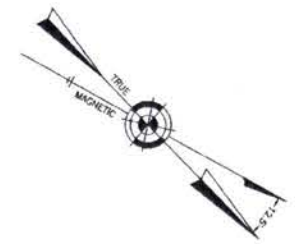
DATE	BY	DESCRIPTION
01-01-2009	CRAIG F. REMINGTON	23924

"THIS TAX MAP" PLATE HAS BEEN DIGITALLY DRAWN USING COMPUTER-AIDED DRAFTING/DESIGN (CAD) & COORDINATE GEOMETRY (COCO). IT IS BASED ON THE ORIGINAL DIGITALLY DRAWN TAX MAP PLATE BEARING THE OFFICIAL NEW JERSEY DIVISION TAXATION APPROVAL STAMP WITH APPROVAL DATED 10-16-2007 SERIAL NUMBER 914 AND SIGNATURES OF SIGNERS THOMAS J. REILLY, CHIEF, LOCAL PROPERTY, FIELD ASSISTANCE, SAINTO C. DIORONTO, SUPERVISING FIELD REPRESENTATIVE. THIS TAX MAP PLATE HAS BEEN DIGITALLY UPDATED TO REFLECT CONDITIONS AS OF 5-01-2009. THE ORIGINAL DIGITALLY DRAWN TAX MAP PLATE WITH THE OFFICIAL APPROVAL STAMP IS ON FILE WITH REMINGTON, VERNICK & WALBERG ENGINEERS."

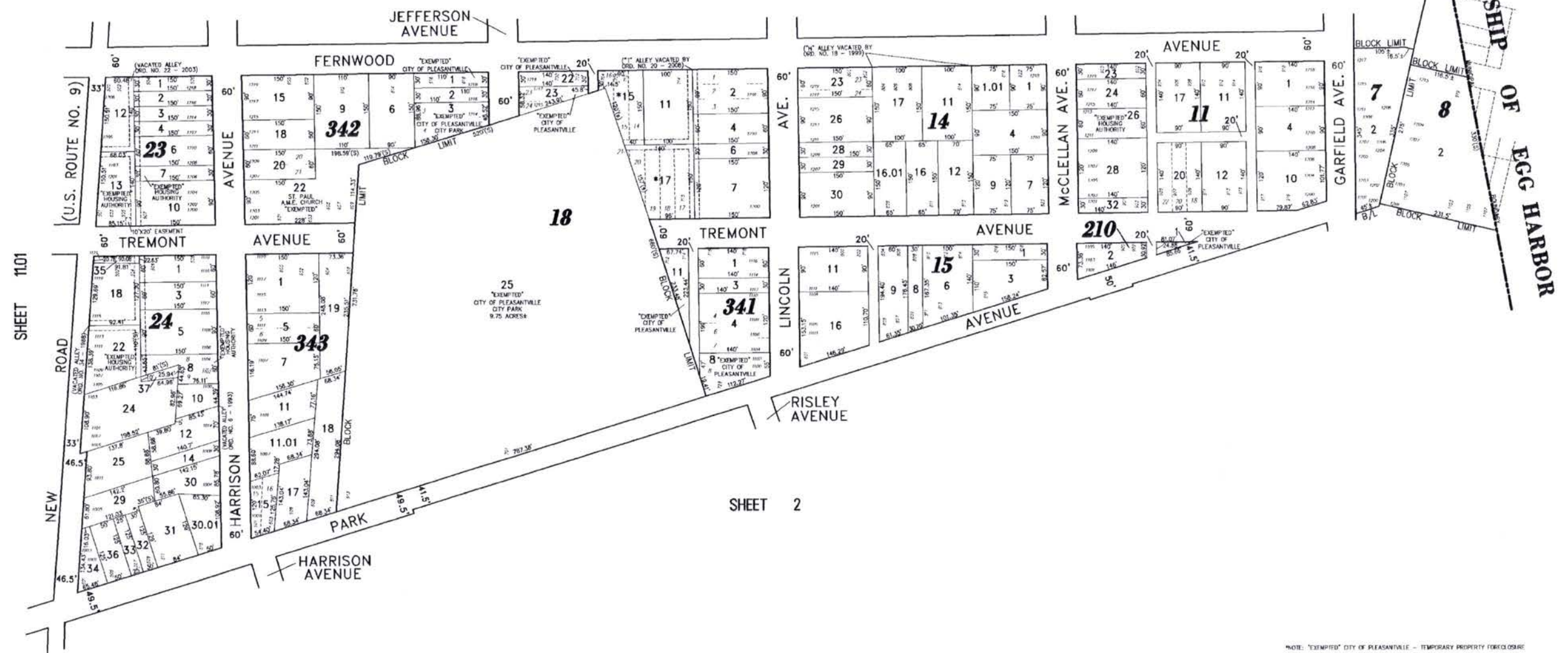
KEY MAP 2
CITY OF PLEASANTVILLE
 ATLANTIC COUNTY NEW JERSEY
 SCALE: 1" = 800' DATE: 6-16-2003
CRAIG F. REMINGTON LAND SURVEYOR LIC. NO. 23924
 **REMINGTON, VERNICK & WALBERG ENGINEERS**
 845 N. MAIN STREET, PLEASANTVILLE, N.J. 08232
 (609) 645-7070, FAX (609) 645-7076
 WEB SITE ADDRESS: WWW.RVW.COM

KEY MAP 2

REVISIONS		
5-01-2009	CRAIG F. REMINGTON	2.3924



SHEET 1



563

SHEET 2

NOTE: "EXEMPTED" CITY OF PLEASANTVILLE - TEMPORARY PROPERTY FORECLOSURE

TAX MAP
CITY OF PLEASANTVILLE
 ATLANTIC COUNTY NEW JERSEY

SCALE: 1" = 100' DATE: 6-17-2003

CRAIG F. REMINGTON LAND SURVEYOR LIC. NO. 23924

THIS TAX MAP PLATE HAS BEEN DIGITALLY DRAWN USING COMPUTER-AIDED DRAFTING/DESIGN (CAD) & COORDINATE GEOMETRY (COG). IT IS BASED ON THE ORIGINAL DIGITALLY DRAWN TAX MAP PLATE BEARING THE OFFICIAL NEW JERSEY DIVISION TAXATION APPROVAL STAMP WITH APPROVAL DATE 10-16-2007 SERIAL NUMBER 914 AND SIGNATURES OF SIGNERS THOMAS J. REILLY, CHIEF, LOCAL PROPERTY, FIELD ASSISTANCE, SANTO C. DIONATO, SUPERVISING FIELD REPRESENTATIVE. THIS TAX MAP PLATE HAS BEEN DIGITALLY UPDATED TO REFLECT CONDITIONS AS OF 5-01-2009. THE ORIGINAL DIGITALLY DRAWN TAX MAP PLATE WITH THE OFFICIAL APPROVAL STAMP IS ON FILE WITH REMINGTON, VERNICK & WALBERG ENGINEERS.



REMINGTON, VERNICK & WALBERG ENGINEERS
 840 N. MAIN STREET, PLEASANTVILLE, NJ 08232
 (609) 645-7100, FAX (609) 645-7078
 WEB SITE ADDRESS: WWW.RVW.COM

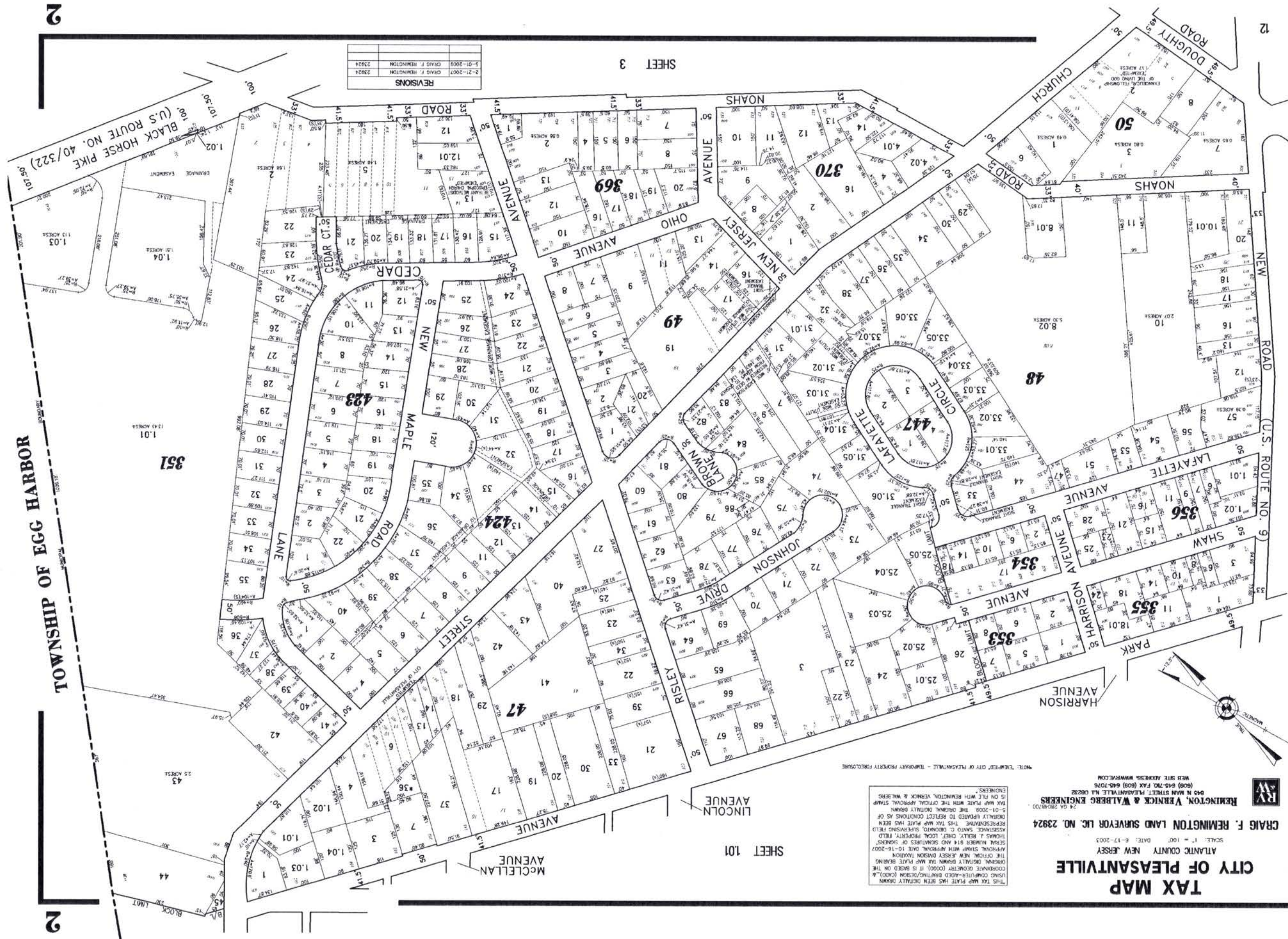
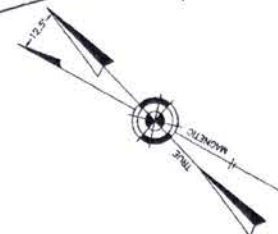
TAX MAP
CITY OF PLEASANTVILLE
 ATLANTIC COUNTY, NEW JERSEY
 SCALE: 1" = 100'
 DATE: 6-17-2003

CRAIG F. REMINGTON LAND SURVEYOR LIC. NO. 23924
REMINGTON, VERNICK & WALBERG ENGINEERS
 645 N MAIN STREET, PLEASANTVILLE, NJ 08222
 (609) 645-7070 FAX (609) 645-7076
 WEB SITE ADDRESS: WWW.RVW.COM



THIS TAX MAP PLATE HAS BEEN DIGITALLY DRAWN USING COMPUTER-AIDED DRAWING/DESIGN (CAD). A COORDINATE GEOMETRY (COGO) IS BASED ON THE ORIGINAL, DIGITALLY DRAWN TAX MAP PLATE BEARING THE OFFICIAL NEW JERSEY SURVEYING FIELD APPROVAL STAMP WITH APPROVAL DATE 10-18-2002. SPECIAL NUMBER 914 AND SIGNATURES OF SIGNERS THOMAS J. KELLY, CHIEF, LOCAL PROPERTY FIELD REPRESENTATIVE. SAID CO. DEPOSITED SURVEYING FIELD REPRESENTATIVE. THIS TAX MAP PLATE HAS BEEN DIGITALLY UPDATED TO REFLECT CONDITIONS AS OF 5-01-2009. THE ORIGINAL DIGITALLY DRAWN TAX MAP PLATE WITH THE OFFICIAL APPROVAL STAMP IS ON FILE WITH REMINGTON, VERNICK & WALBERG ENGINEERS.

NOTE: "DELETED" CITY OF PLEASANTVILLE - TEMPORARY PROPERTY PARCELSHORE



564

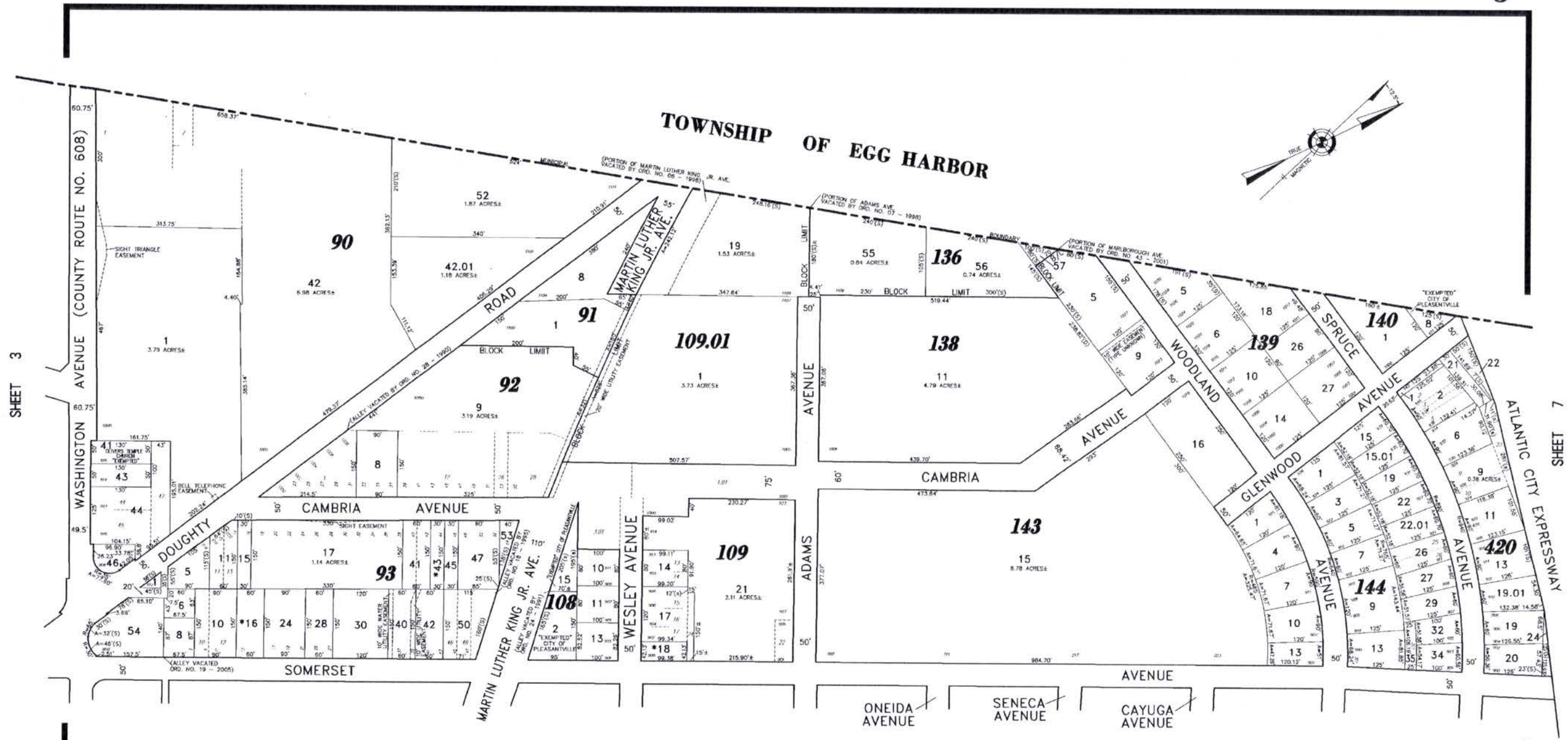
TOWNSHIP OF EGG HARBOR

2

2

SHEET 3

SHEET 101



SHEET 3

SHEET 7

567

SHEET 5.01

SHEET 6

NOTE: "EXEMPTED" CITY OF PLEASANTVILLE CITY - TEMPORARY PROPERTY FORECLOSURE

TAX MAP
CITY OF PLEASANTVILLE
 ATLANTIC COUNTY NEW JERSEY

SCALE: 1" = 100' DATE: 6-17-2003

CRAIG F. REMINGTON LAND SURVEYOR LIC. NO. 23924



REMINGTON, VERNICK & WALBERG ENGINEERS
 34 GA 28048700
 645 N MAIN STREET, PLEASANTVILLE, NJ 08232
 (609) 645-7800 FAX (609) 645-7076
 WEB SITE ADDRESS: WWW.RVW.COM

"THIS TAX MAP PLATE HAS BEEN DIGITALLY DRAWN USING COMPUTER-AIDED DRAFTING/DESIGN (CAD) & COORDINATE GEOMETRY (COGO). IT IS BASED ON THE ORIGINAL DIGITALLY DRAWN TAX MAP PLATE BEARING THE OFFICIAL NEW JERSEY DIVISION TAXATION APPROVAL STAMP WITH APPROVAL DATE 10-16-2007 SERIAL NUMBER 914 AND SIGNATURES OF SIGNERS: THOMAS J. REILLY, CHIEF, LOCAL PROPERTY, FIELD ASSISTANCE; SANTI C. DIONADIO, SUPERVISING FIELD REPRESENTATIVE. THIS TAX MAP PLATE HAS BEEN DIGITALLY UPDATED TO REFLECT CONDITIONS AS OF 5-01-2009. THE ORIGINAL DIGITALLY DRAWN TAX MAP PLATE WITH THE OFFICIAL APPROVAL STAMP IS ON FILE WITH REMINGTON, VERNICK & WALBERG ENGINEERS."

REVISIONS		
5-01-2009	CRAIG F. REMINGTON	23924

REVISIONS		
2-21-2007	CRAIG F. REMINGTON	23924
5-01-2009	CRAIG F. REMINGTON	23924

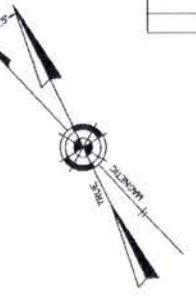
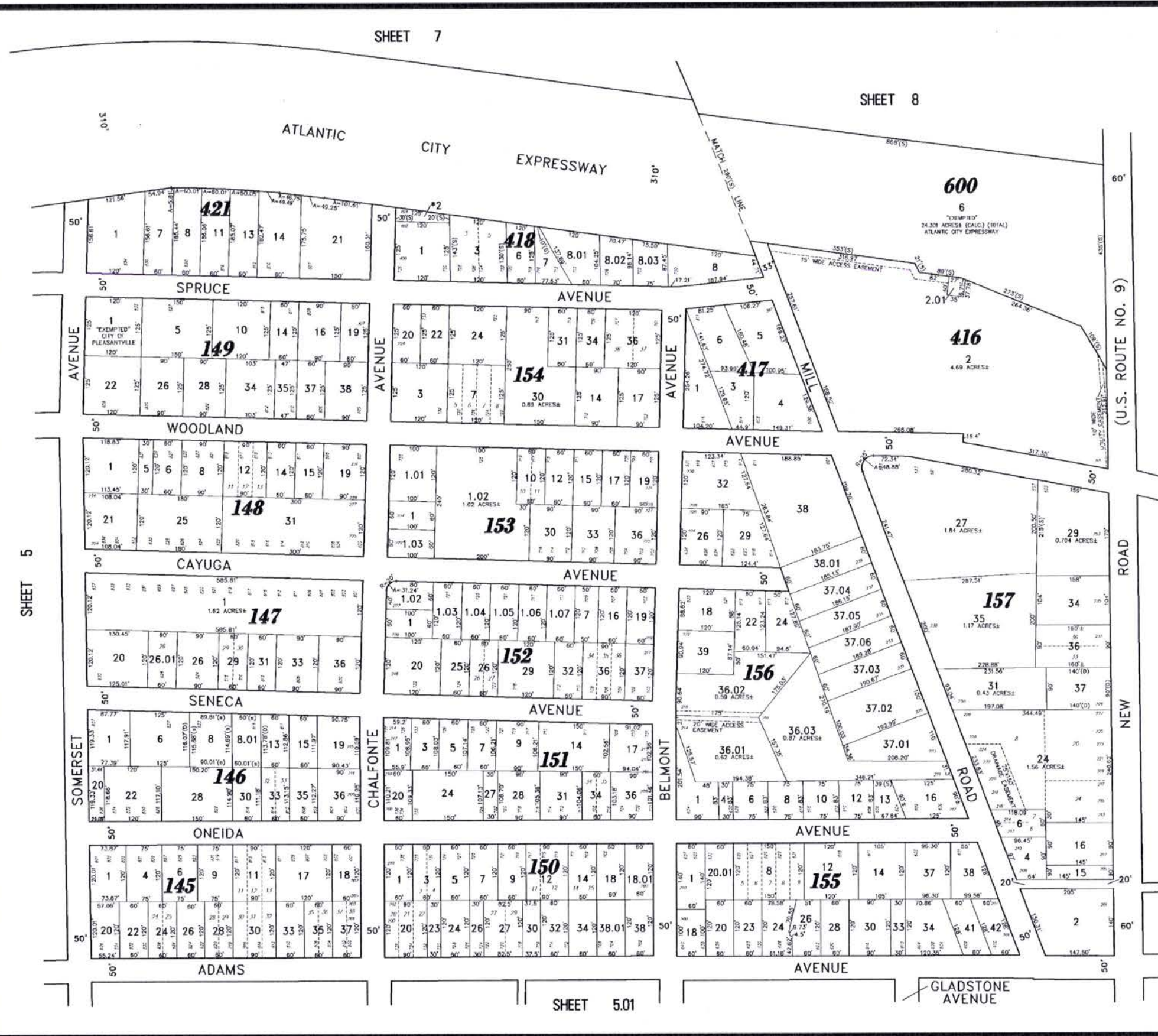
SHEET 7

SHEET 8

SHEET 15

SHEET 14.01

569



THIS TAX MAP PLATE HAS BEEN DIGITALLY DRAWN USING COMPUTER-AIDED DRAFTING/DESIGN (CADD) & COORDINATE GEOMETRY (COGO). IT IS BASED ON THE ORIGINAL DIGITALLY DRAWN TAX MAP PLATE BEARING THE OFFICIAL NEW JERSEY DIVISION TAXATION APPROVAL STAMP WITH APPROVAL DATE 10-16-2007 SERIAL NUMBER 914 AND SIGNATURES OF SIGNERS THOMAS J. REILLY, CHIEF, LOCAL PROPERTY, FIELD ASSISTANCE; SANTO C. DIORATO, SUPERVISING FIELD REPRESENTATIVE. THIS TAX MAP PLATE HAS BEEN DIGITALLY UPDATED TO REFLECT CONDITIONS AS OF 5-01-2009. THE ORIGINAL DIGITALLY DRAWN TAX MAP PLATE WITH THE OFFICIAL APPROVAL STAMP IS ON FILE WITH REMINGTON, VERNICK & WALBERG ENGINEERS.

NOTE: "EXEMPTED" CITY OF PLEASANTVILLE - TEMPORARY PROPERTY FORECLOSURE

TAX MAP
CITY OF PLEASANTVILLE

ATLANTIC COUNTY NEW JERSEY
 SCALE: 1" = 100' DATE: 6-17-2003

CRAIG F. REMINGTON LAND SURVEYOR LIC. NO. 23924



REMINGTON, VERNICK & WALBERG ENGINEERS
 845 N. MAN STREET, PLEASANTVILLE, NJ 08232
 (609) 645-7100 FAX (609) 645-7076
 WEB SITE ADDRESS: WWW.RVW.COM

REVISIONS BY REMINGTON AND VERNICK ENGINEERS - 2-21-2007 - 01191431

TAX MAP CITY OF PLEASANTVILLE

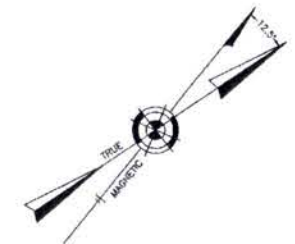
ATLANTIC COUNTY NEW JERSEY
SCALE: 1" = 100' DATE: 8-17-2003

CRAIG F. REMINGTON LAND SURVEYOR LIC. NO. 23924

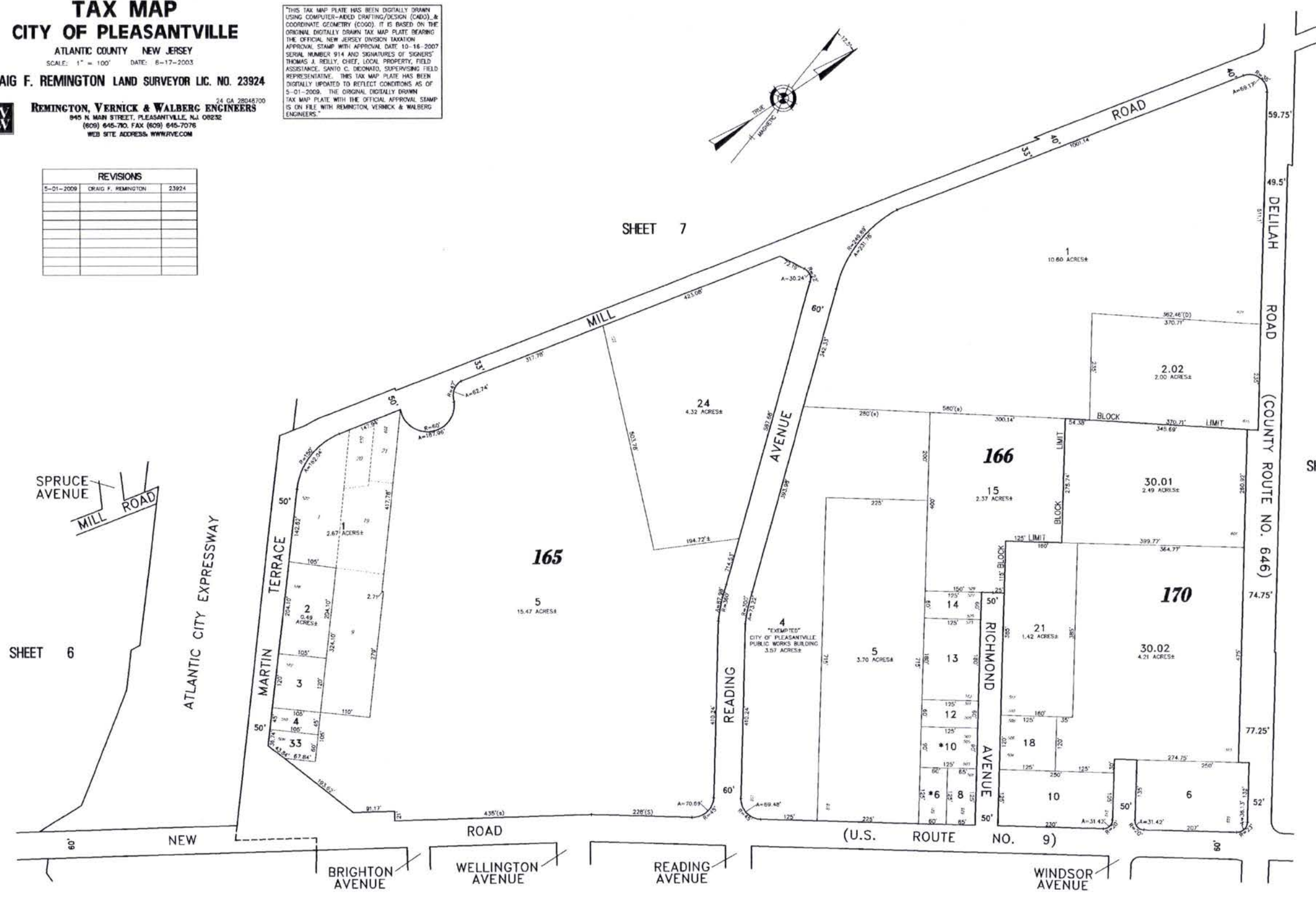
RV & W
REMINGTON, VERNICK & WALBERG ENGINEERS
24 GA 28048700
845 N. MAIN STREET, PLEASANTVILLE, NJ 08232
(609) 645-700, FAX (609) 645-7076
WEB SITE ADDRESS: WWW.RVW.COM

"THIS TAX MAP PLATE HAS BEEN DIGITALLY DRAWN USING COMPUTER-AIDED DRAFTING/DESIGN (CAD) & COORDINATE GEOMETRY (COGO). IT IS BASED ON THE ORIGINAL DIGITALLY DRAWN TAX MAP PLATE BEARING THE OFFICIAL NEW JERSEY DIVISION TAXATION APPROVAL STAMP WITH APPROVAL DATE 10-16-2007 SERIAL NUMBER 914 AND SIGNATURES OF SIGNERS THOMAS J. REDDY, CHIEF, LOCAL PROPERTY, FIELD ASSISTANCE, SANTO C. DICOMANO, SUPERVISING FIELD REPRESENTATIVE. THIS TAX MAP PLATE HAS BEEN DIGITALLY UPDATED TO REFLECT CONDITIONS AS OF 5-01-2009. THE ORIGINAL DIGITALLY DRAWN TAX MAP PLATE WITH THE OFFICIAL APPROVAL STAMP IS ON FILE WITH REMINGTON, VERNICK & WALBERG ENGINEERS."

REVISIONS		
5-01-2009	CRAIG F. REMINGTON	23924



SHEET 7



SHEET 9

571

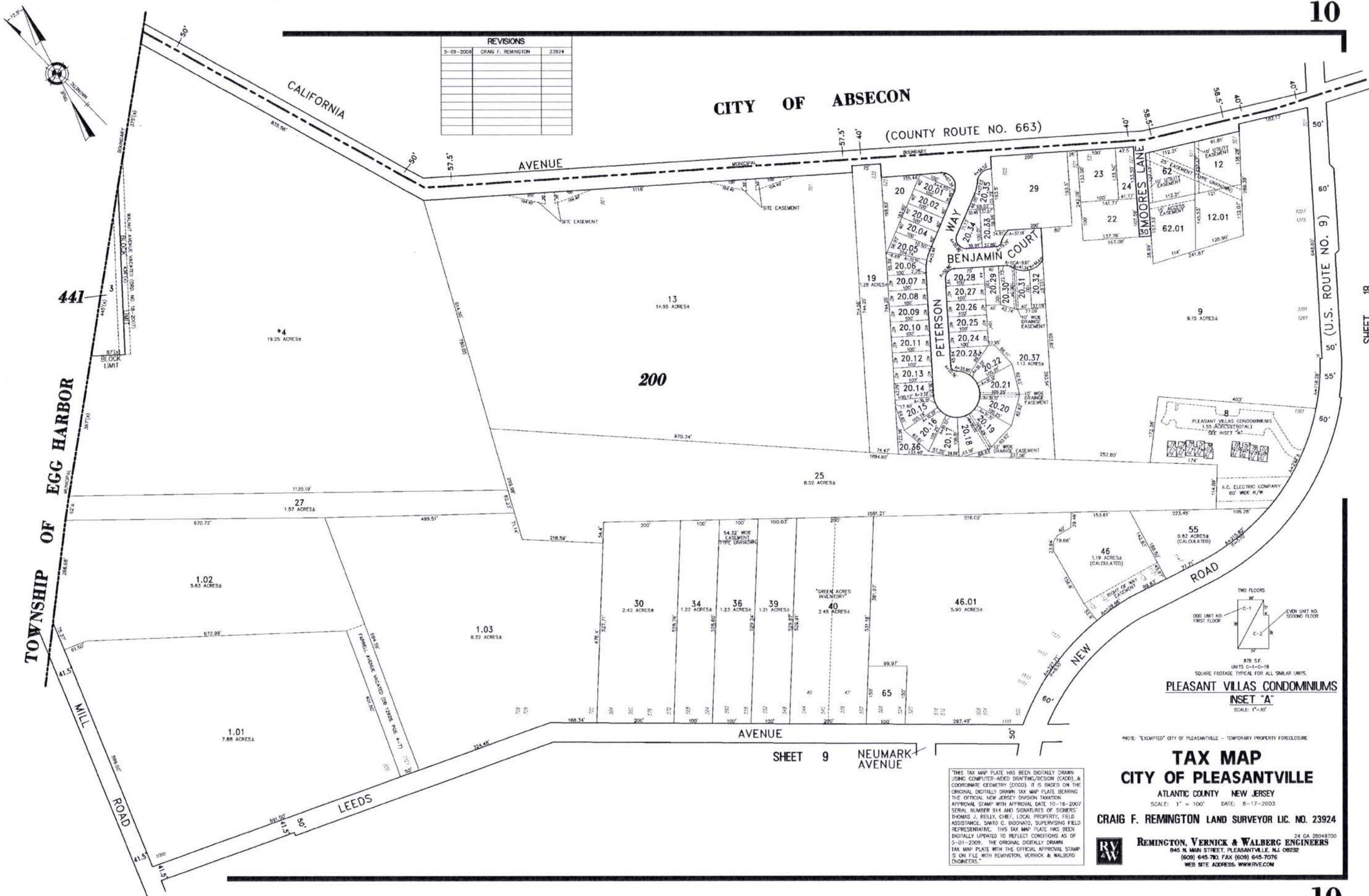
SHEET 6

SHEET 15

SHEET 16

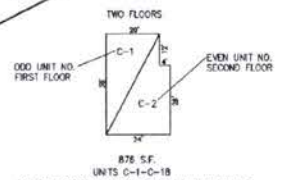
CITY OF ABSECON

REVISIONS		
5-01-2009	CRAIG F. REMINGTON	23924



SHEET 18

573



PLEASANT VILLAS CONDOMINIUMS
 INSET "A"
 SCALE: 1" = 30'

NOTE: "EXEMPTED" CITY OF PLEASANTVILLE - TEMPORARY PROPERTY FORECLOSURE

TAX MAP
CITY OF PLEASANTVILLE

ATLANTIC COUNTY NEW JERSEY
 SCALE: 1" = 100' DATE: 6-17-2003

CRAIG F. REMINGTON LAND SURVEYOR LIC. NO. 23924

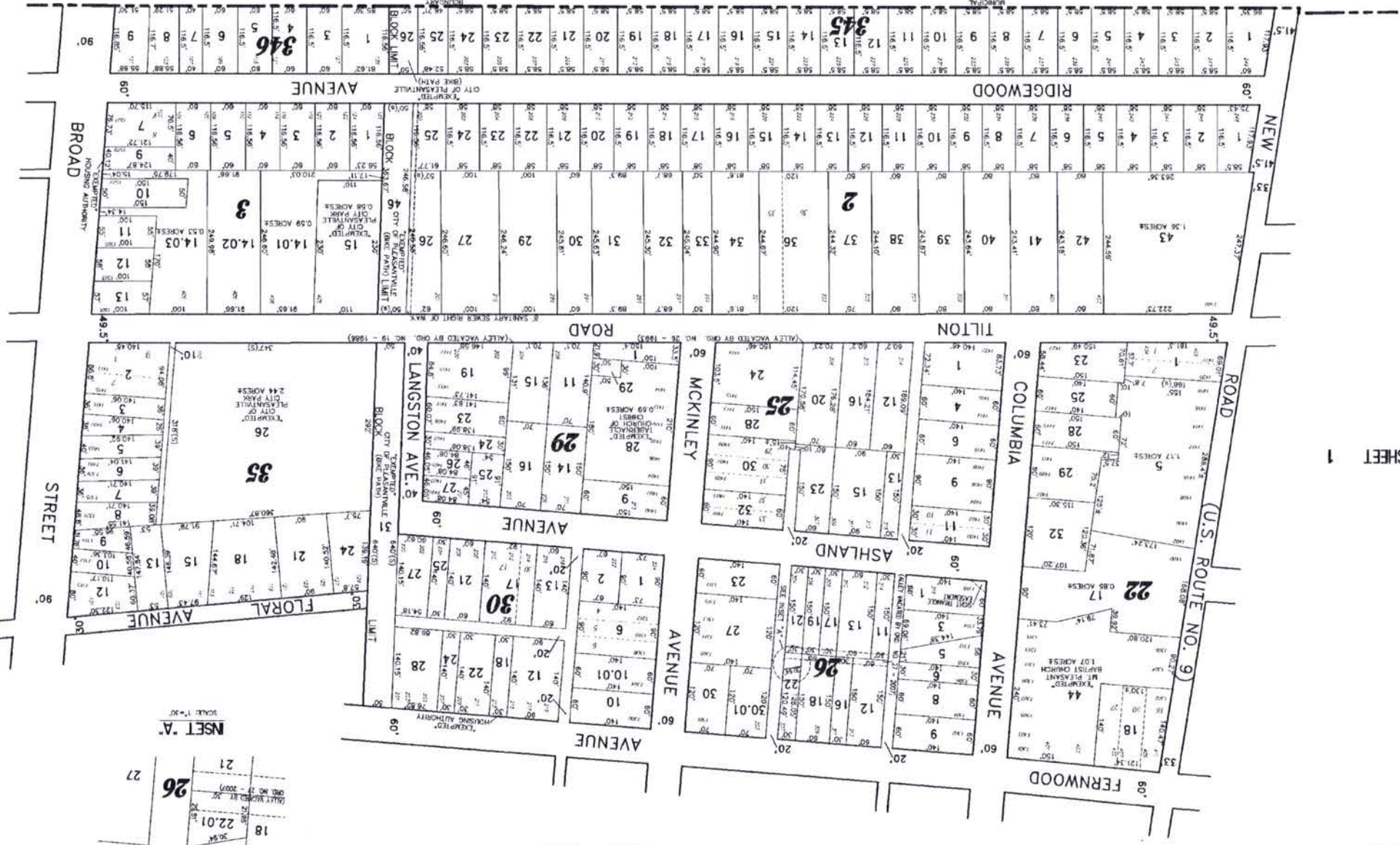
REMINGTON, VERNICK & WALBERG ENGINEERS
 24 GA 28048700
 845 N. MAIN STREET, PLEASANTVILLE, NJ 08232
 (609) 645-7700, FAX (609) 645-7076
 WEB SITE ADDRESS: WWW.RVW.COM

THIS TAX MAP PLATE HAS BEEN DIGITALLY DRAWN USING COMPUTER-AIDED DRAFTING/DESIGN (CADD) & COORDINATE GEOMETRY (COGO). IT IS BASED ON THE ORIGINAL DIGITALLY DRAWN TAX MAP PLATE BEARING THE OFFICIAL NEW JERSEY DIVISION TAXATION APPROVAL STAMP WITH APPROVAL DATE 10-16-2007 SERIAL NUMBER 914 AND SIGNATURES OF SIGNERS THOMAS J. REILLY, CHIEF, LOCAL PROPERTY, FIELD ASSISTANCE, SANTO C. DIONATO, SUPERVISING FIELD REPRESENTATIVE. THIS TAX MAP PLATE HAS BEEN DIGITALLY UPDATED TO REFLECT CONDITIONS AS OF 5-01-2009. THE ORIGINAL DIGITALLY DRAWN TAX MAP PLATE WITH THE OFFICIAL APPROVAL STAMP IS ON FILE WITH REMINGTON, VERNICK & WALBERG ENGINEERS.

SHEET 9 NEUMARK AVENUE

NO.	DATE	DESCRIPTION

REVISIONS
 5-01-2009 CRAIG F. REMINGTON
 2024



CITY OF NORTHFIELD

TAX MAP
 CITY OF PLEASANTVILLE

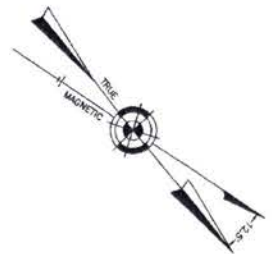
NOTE: "DELETED" CITY OF PLEASANTVILLE - TEMPORARY PROPERTY PARCELS

ATLANTIC COUNTY NEW JERSEY
 SCALE: 1" = 100' DATE: 6-17-2003
 CRAIG F. REMINGTON LAND SURVEYOR LIC. NO. 23924



REMINGTON, VERNICK & WALBERG ENGINEERS
 645 N. MAIN STREET, PLEASANTVILLE, NJ 08228
 (609) 645-7010, FAX (609) 645-7076
 WEB SITE ADDRESS: WWW/RVW.COM

THIS TAX MAP PLATE HAS BEEN DIGITALLY DRAWN USING COMPUTER-AIDED DRAFTING/DESIGN (CAD). A COORDINATE GEOMETRY (COORD.) IS BASED ON THE ORIGINAL DIGITALLY DRAWN TAX MAP PLATE BEARING THE ORIGINAL NEW JERSEY SURVEYING ASSOCIATION APPROVAL STAMP WITH APPROVAL DATE 10-16-2007. SERIAL NUMBER 914 AND SIGNATURES OF SURVEYORS THOMAS J. BELLY, CHIEF, LOCAL PROPERTY FIELD ASSISTANCE, SMITH C. DOMANIO, SUPERVISING FIELD ASSISTANT, AND JOHN J. WALBERG, SUPERVISING FIELD ASSISTANT. THIS TAX MAP PLATE HAS BEEN DIGITALLY UPDATED TO REFLECT CONDITIONS AS OF 5-01-2009. THE ORIGINAL DIGITALLY DRAWN TAX MAP PLATE WITH THE ORIGINAL APPROVAL STAMP IS ON FILE WITH REMINGTON, VERNICK & WALBERG ENGINEERS.



NSPT 'A'

27	30.01
26	22.01
22	18

SHEET 19

SHEET 1

SHEET 1101

574

CRAIG F. REMINGTON LAND SURVEYOR LIC. NO. 23924
 REMINGTON, VERNICK & WALBERG ENGINEERS
 24 CA 29043700
 645 N MAIN STREET, PLEASANTVILLE, NJ 08859
 (908) 645-7070 FAX (908) 645-7076
 WEB SITE ADDRESS WWW.RVE.COM



TAX MAP
 CITY OF PLEASANTVILLE
 ATLANTIC COUNTY NEW JERSEY
 SCALE: 1" = 100' DATE: 6-17-2003

THIS TAX MAP PLATE HAS BEEN DIGITALLY DRAWN USING COMPUTER-AIDED GRAPHING SYSTEM (CAD). A COORDINATE GRID SYSTEM (CGS) IS BASED ON THE ORIGINAL DIGITALLY DRAWN TAX MAP PLATE BEARING THE OFFICIAL NEW JERSEY DIVISION TITRATION APPROVAL STAMP WITH APPROVAL DATE 10-16-2007. THOMAS J. BELLY, CHIEF, INSPECTOR, FIELD REPRESENTATIVE. THIS TAX MAP PLATE HAS BEEN DIGITALLY DRAWN TO REFLECT CORRECTIONS OF SERIAL NUMBERS 914 AND 5018 OF SHEETS 5-01-2008. THE ORIGINAL DIGITALLY DRAWN TAX MAP PLATE WITH THE OFFICIAL APPROVAL STAMP IS ON FILE WITH REMINGTON, VERNICK & WALBERG ENGINEERS.

NOTE: "EXEMPTED" CITY OF PLEASANTVILLE - TEMPORARY PROPERTY FORFEITURE

REVISIONS	DATE	BY	DESCRIPTION
2-21-2007	CRAIG F. REMINGTON	23924	
7-11-2007	CRAIG F. REMINGTON	23924	
5-01-2009	CRAIG F. REMINGTON	23924	

SHEET 4

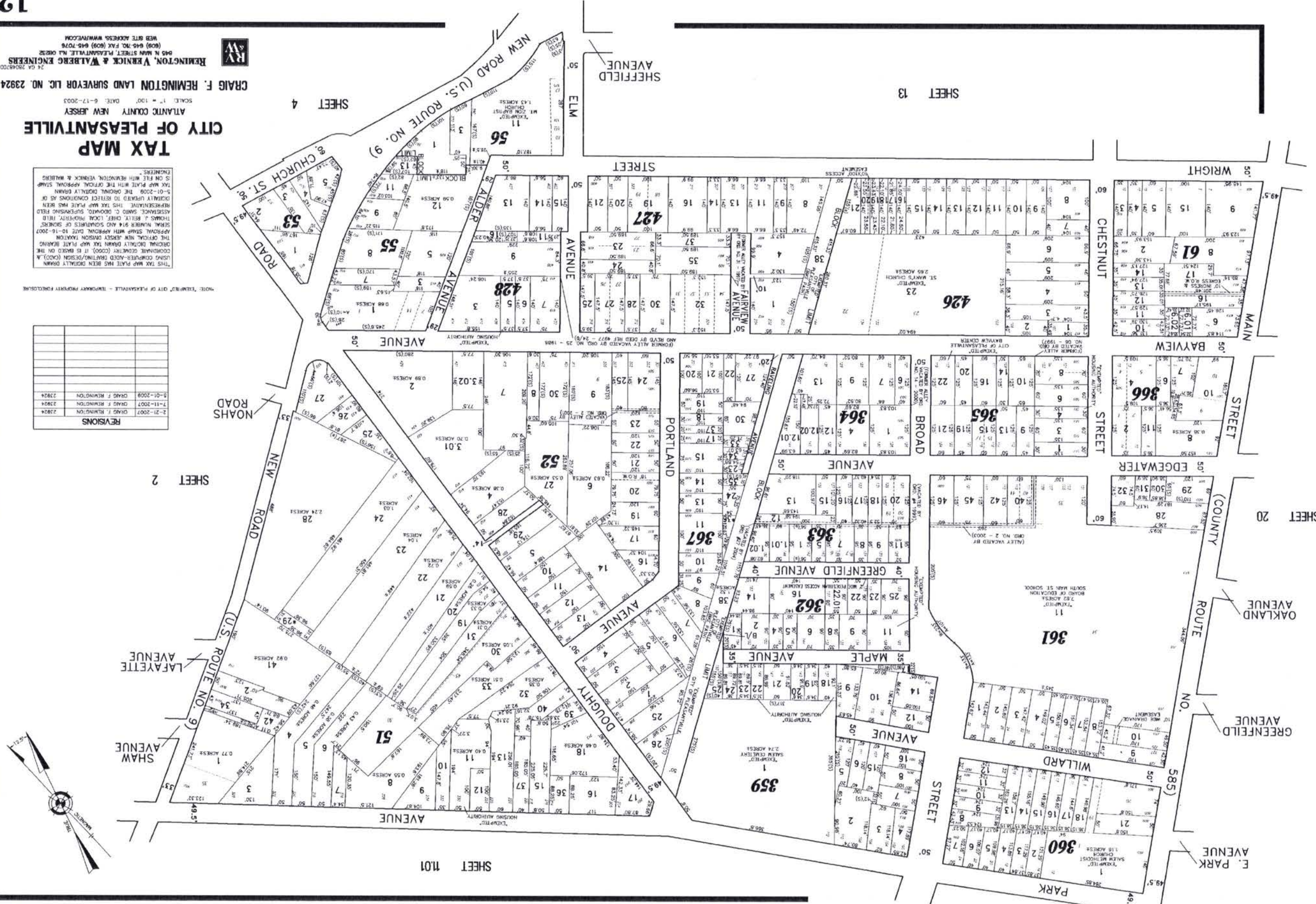
SHEET 2

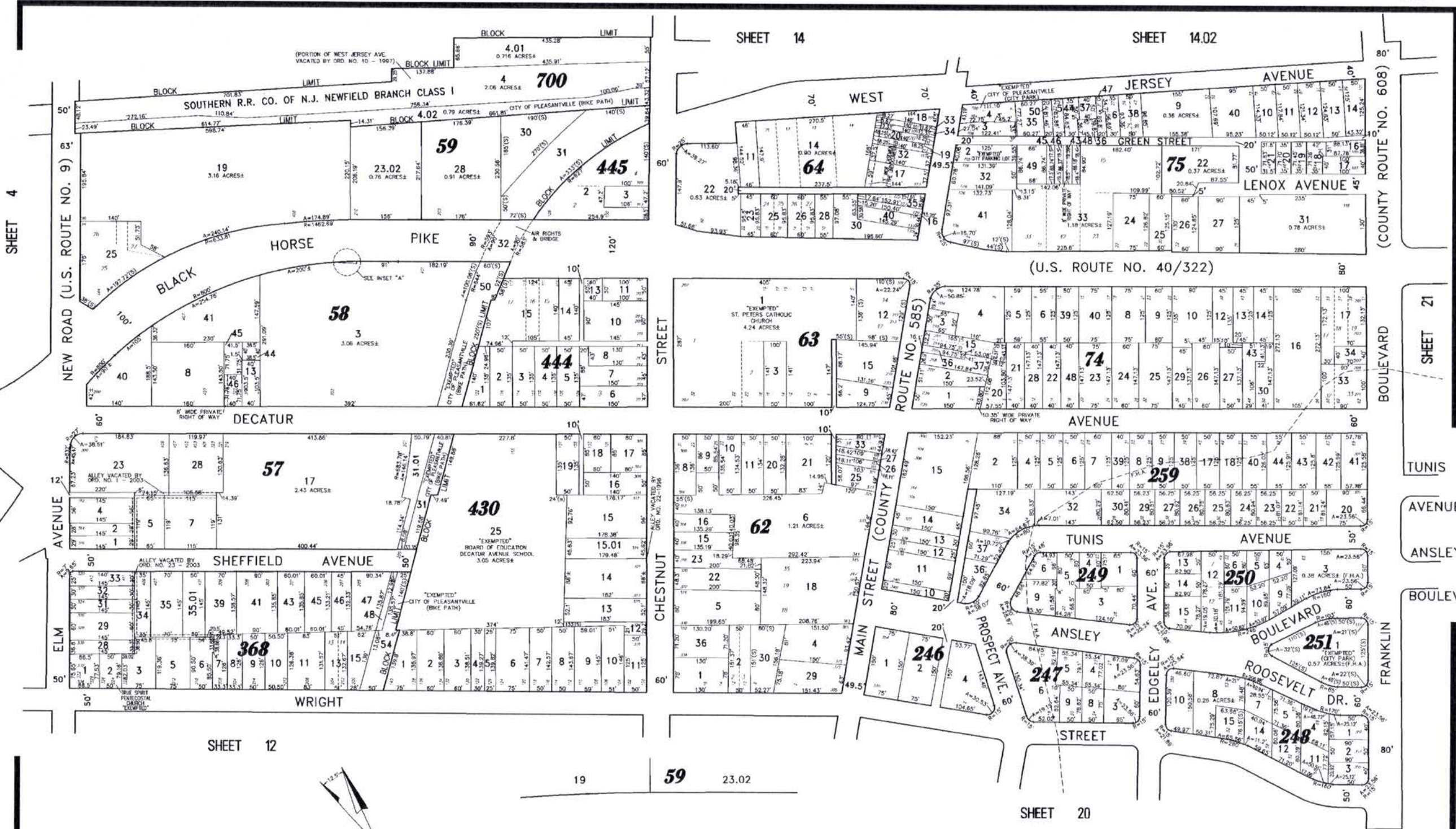
SHEET 101

SHEET 13

SHEET 20

SHEET 19





SHEET 4

SHEET 14

SHEET 14.02

SHEET 12

SHEET 12

SHEET 20

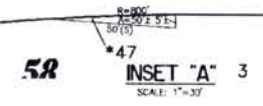
SHEET 21

577

REVISIONS		
5-12-2008	CRAIG F. REMINGTON	23924
5-01-2009	CRAIG F. REMINGTON	23924



19 59 23.02
 BLACK HORSE PIKE
 (U.S. ROUTE NO. 40/322)



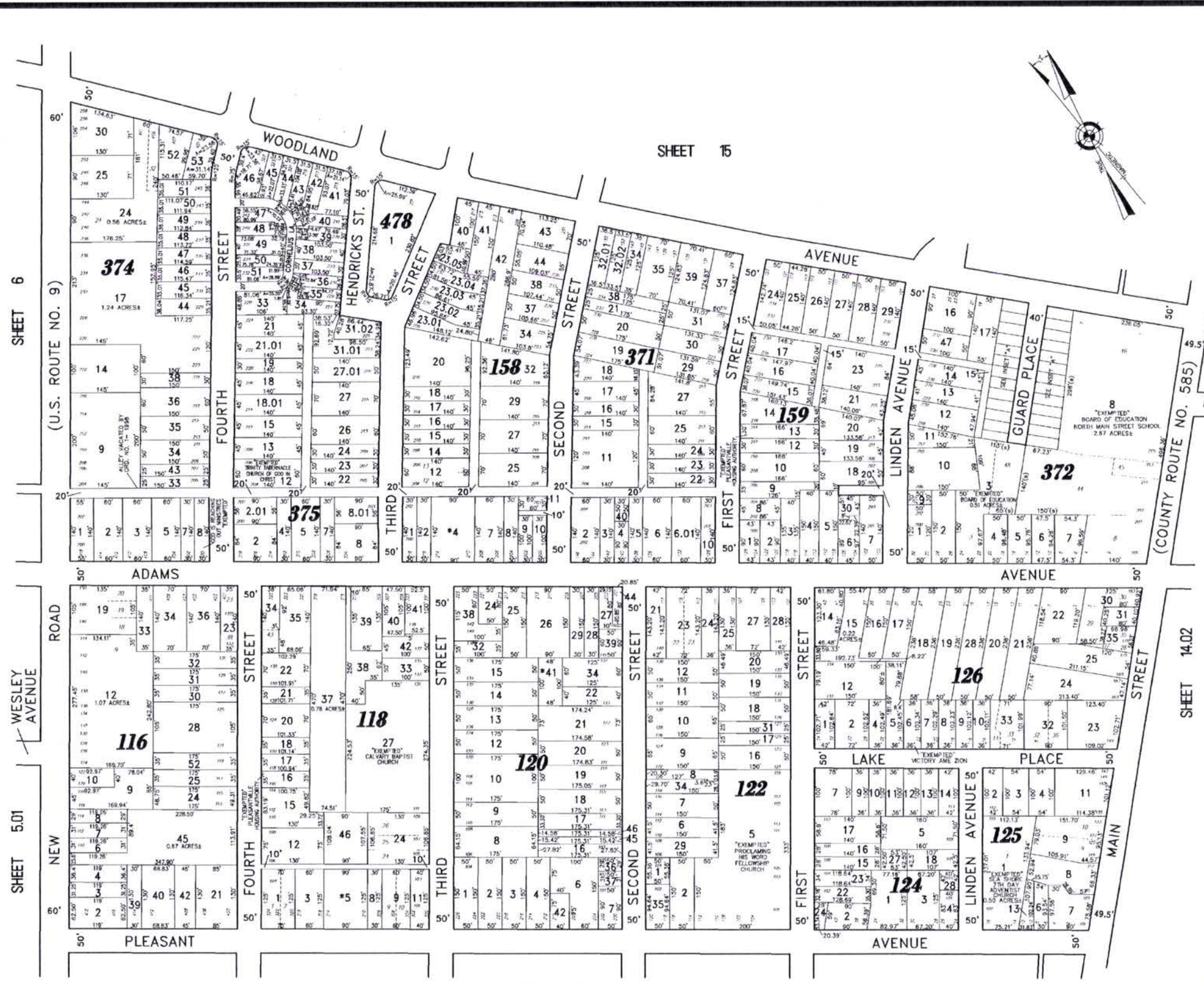
NOTE: "EXEMPTED" CITY OF PLEASANTVILLE - TEMPORARY PROPERTY FORECLOSURE

"THIS TAX MAP PLATE HAS BEEN DIGITALLY DRAWN USING COMPUTER-AIDED DRAFTING/DESIGN (CAD) & COORDINATE GEOMETRY (COGO). IT IS BASED ON THE ORIGINAL DIGITALLY DRAWN TAX MAP PLATE BEARING THE OFFICIAL NEW JERSEY DIVISION TAXATION APPROVAL STAMP WITH APPROVAL DATE 10-16-2007 SERIAL NUMBER 914 AND SIGNATURES OF SIGNERS: THOMAS J. REILLY, CHIEF, LOCAL PROPERTY, FIELD ASSISTANCE; SAUJO C. DICIONATO, SUPERVISING FIELD REPRESENTATIVE. THIS TAX MAP PLATE HAS BEEN DIGITALLY UPDATED TO REFLECT CONDITIONS AS OF 5-01-2009. THE ORIGINAL DIGITALLY DRAWN TAX MAP PLATE WITH THE OFFICIAL APPROVAL STAMP IS ON FILE WITH REMINGTON, VERNICK & WALBERG ENGINEERS."

TAX MAP
CITY OF PLEASANTVILLE
 ATLANTIC COUNTY NEW JERSEY
 SCALE: 1" = 100' DATE: 9-17-1999
CRAIG F. REMINGTON LAND SURVEYOR LIC. NO. 23924

REMINGTON, VERNICK & WALBERG ENGINEERS
 24 GA 28048700
 845 N MAIN STREET, PLEASANTVILLE, NJ 08232
 (609) 645-7900, FAX (609) 645-7076
 WEB SITE ADDRESS: WWW.RVW.COM

REVISIONS		
5-01-2009	CRAIG F. REMINGTON	23924



NOTE: "EXEMPTED" CITY OF PLEASANTVILLE - TEMPORARY PROPERTY FOR CLOSURE

"THIS TAX MAP PLATE HAS BEEN DIGITALLY DRAWN USING COMPUTER-AIDED DRAFTING/DESIGN (CAD) & COORDINATE GEOMETRY (COORD). IT IS BASED ON THE ORIGINAL DIGITALLY DRAWN TAX MAP PLATE BEARING THE OFFICIAL NEW JERSEY DIVISION TAXATION APPROVAL STAMP WITH APPROVAL DATE 10-16-2007 SERIAL NUMBER 914 AND SIGNATURES OF SIGNERS THOMAS J. REILLY, CHIEF, LOCAL PROPERTY, FIELD ASSISTANCE, SANDO C. DIONATO, SUPERVISING FIELD REPRESENTATIVE. THIS TAX MAP PLATE HAS BEEN DIGITALLY UPDATED TO REFLECT CONDITIONS AS OF 5-01-2009. THE ORIGINAL DIGITALLY DRAWN TAX MAP PLATE WITH THE OFFICIAL APPROVAL STAMP IS ON FILE WITH REMINGTON, VERNICK & WALBERG ENGINEERS."

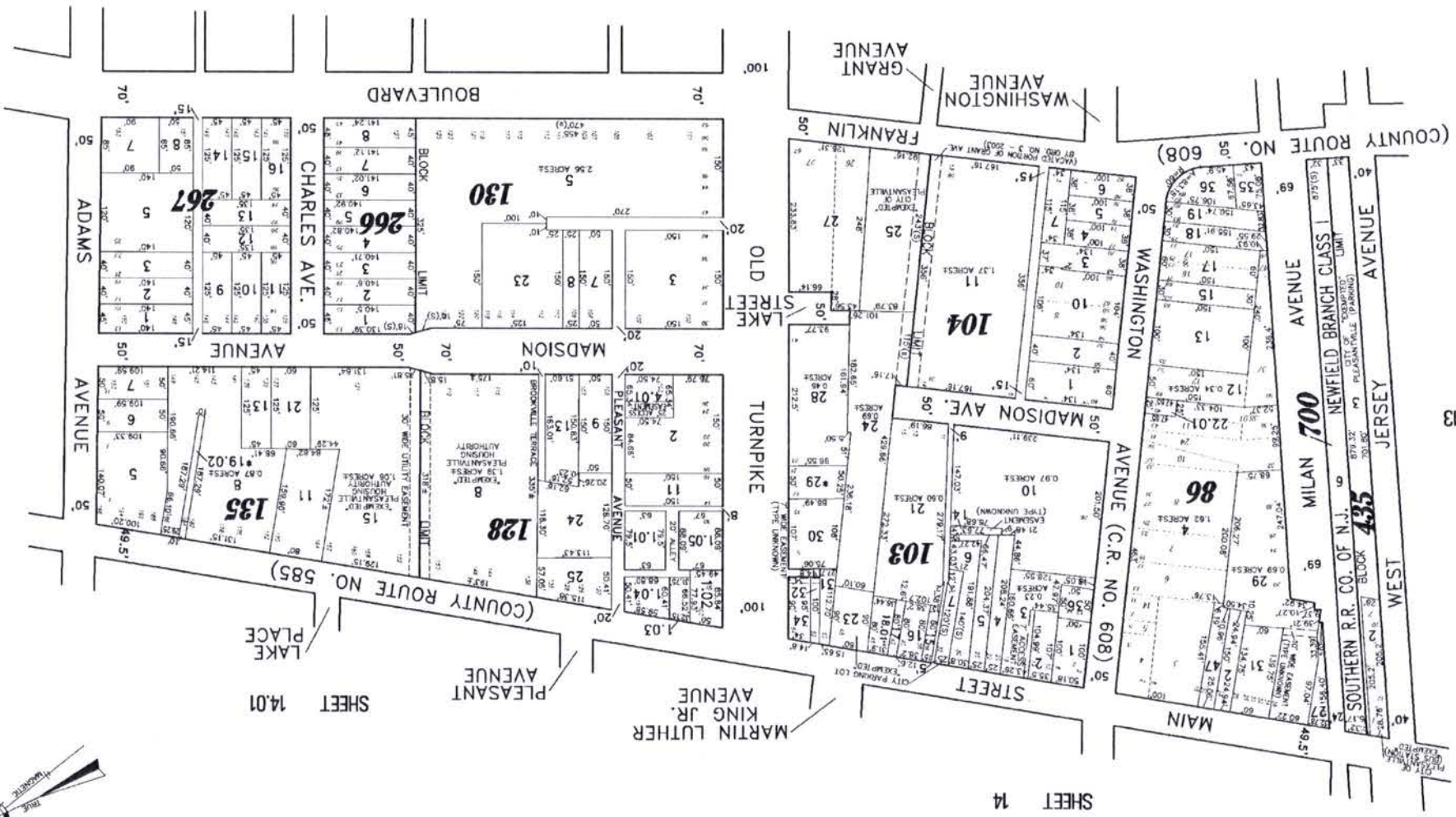
TAX MAP
CITY OF PLEASANTVILLE
 ATLANTIC COUNTY NEW JERSEY
 SCALE: 1" = 100' DATE: 6-17-2003
 CRAIG F. REMINGTON LAND SURVEYOR LIC. NO. 23924

24 CA 28048700
REMINGTON, VERNICK & WALBERG ENGINEERS
 645 N. MAIN STREET, PLEASANTVILLE, N.J. 08232
 (609) 645-7100, FAX (609) 645-7076
 WEB SITE ADDRESS: WWW.RVW.COM

NO.	DATE	DESCRIPTION

REVISIONS

2-21-2007 CRAIG F. REMINGTON 23924



SHEET 21

SHEET 13

SHEET 14

SHEET 22

TAX MAP

CITY OF PLEASANTVILLE

ATLANTIC COUNTY NEW JERSEY

CRAIG F. REMINGTON LAND SURVEYOR LIC. NO. 23924

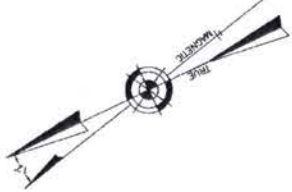
REMINGTON, VERNICK & WALBERG ENGINEERS

645 N. MAIN STREET, PLEASANTVILLE, NJ 08226
(609) 645-7300, FAX (609) 645-7078
WEB SITE ADDRESS: WWW.RVE.COM

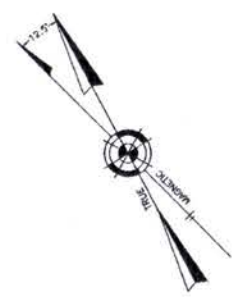


THIS TAX MAP PLATE HAS BEEN DIGITALLY DRAWN FROM A COMPUTER-AIDED DRAFTING/DESIGN (CAD) & GRAPHIC SOFTWARE (GSDS). IT IS BASED ON THE ORIGINAL DIGITALLY DRAWN TAX MAP PLATE BEARING THE OFFICIAL NEW JERSEY DIVISION TAXATION APPROVAL STAMP WITH APPROVAL DATE 10-16-2007. SERIAL NUMBER 914 AND SIGNATURE OF SURVEYOR THOMAS J. KELLY, CHIEF, LOCAL PROPERTY FIELD ASSISTANCE, SANJO C. DOMINICO, SUPERVISING FIELD REPRESENTATIVE. THIS TAX MAP PLATE HAS BEEN DIGITALLY UPDATED TO REFLECT CONDITIONS AS OF 5-10-2008. THE ORIGINAL DIGITALLY DRAWN TAX MAP PLATE WITH THE OFFICIAL APPROVAL STAMP IS ON FILE WITH REMINGTON, VERNICK & WALBERG ENGINEERS.

NOTE: "REVISED" CITY OF PLEASANTVILLE - TOWNSHIP PROPERTY ENCLOSURE



REVISIONS		
2-21-2007	CRAIG F. REMINGTON	23924
5-01-2009	CRAIG F. REMINGTON	23924

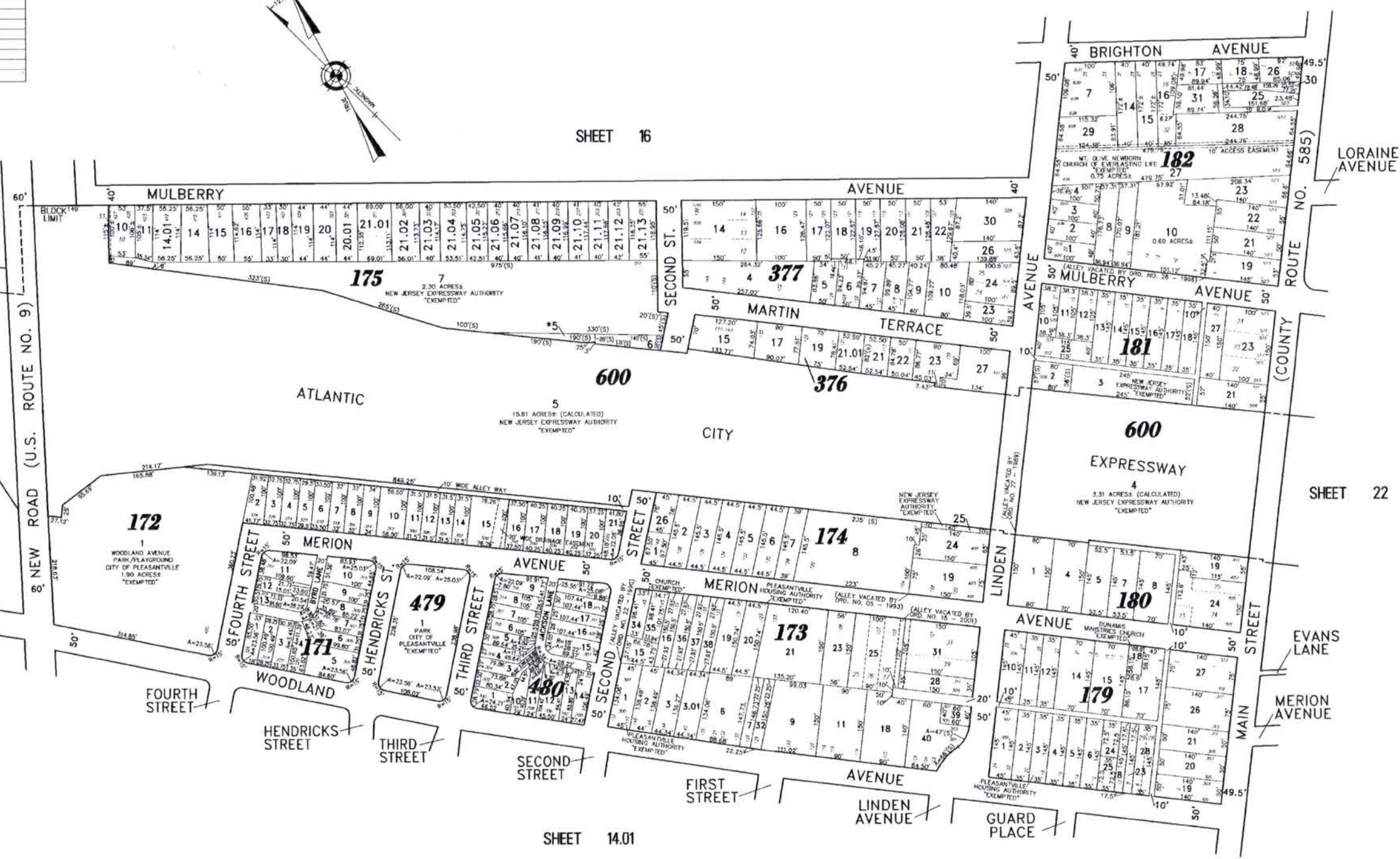


SHEET 16

SHEET 8

MARTIN TERRACE

SHEET 6



SHEET 14.01

SHEET 22

581

NOTE: "EXEMPTED" CITY OF PLEASANTVILLE - TEMPORARY PROPERTY FORECLOSURE

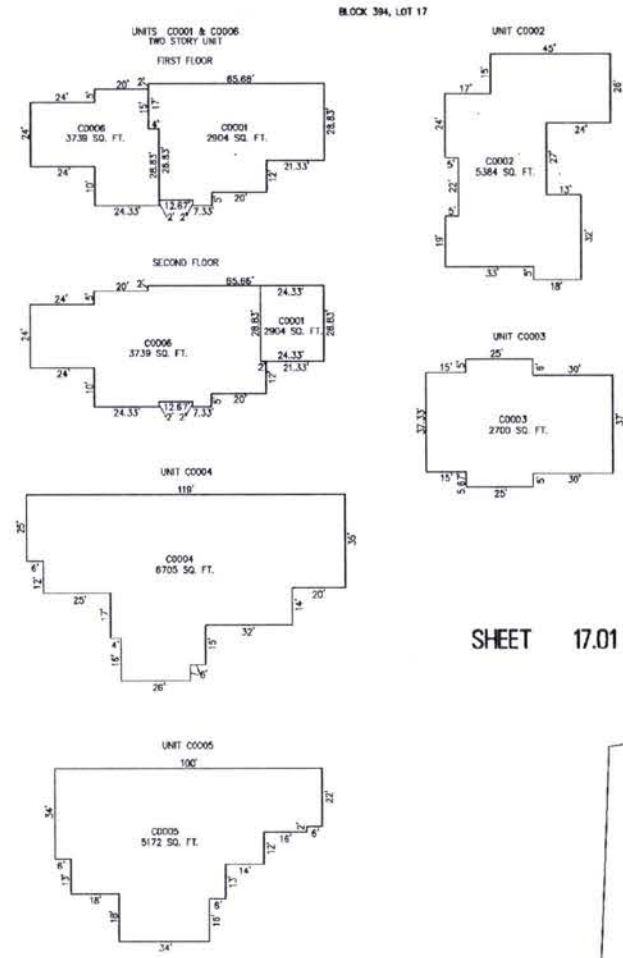
THIS TAX MAP PLATE HAS BEEN DIGITALLY DRAWN USING COMPUTER-AIDED DRAFTING/DESIGN (CAD) & COORDINATE GEOMETRY (CADD). IT IS BASED ON THE ORIGINAL DIGITALLY DRAWN TAX MAP PLATE BEARING THE OFFICIAL NEW JERSEY DIVISION TAXATION APPROVAL STAMP WITH APPROVAL DATE 10-18-2007 SERIAL NUMBER 914 AND SIGNATURES OF SCHEMERS THOMAS J. ROLLY, CHIEF, LOCAL PROPERTY, FIELD ASSISTANCE; SANTO C. DIDONATO, SUPERVISING FIELD REPRESENTATIVE. THIS TAX MAP PLATE HAS BEEN DIGITALLY UPDATED TO REFLECT CONDITIONS AS OF 5-01-2009. THE ORIGINAL DIGITALLY DRAWN TAX MAP PLATE WITH THE OFFICIAL APPROVAL STAMP IS ON FILE WITH REMINGTON, VERNICK & WALBERG ENGINEERS.

TAX MAP
CITY OF PLEASANTVILLE

ATLANTIC COUNTY NEW JERSEY
 SCALE: 1" = 100' DATE: 6-17-2003
CRAIG F. REMINGTON LAND SURVEYOR LIC. NO. 23924

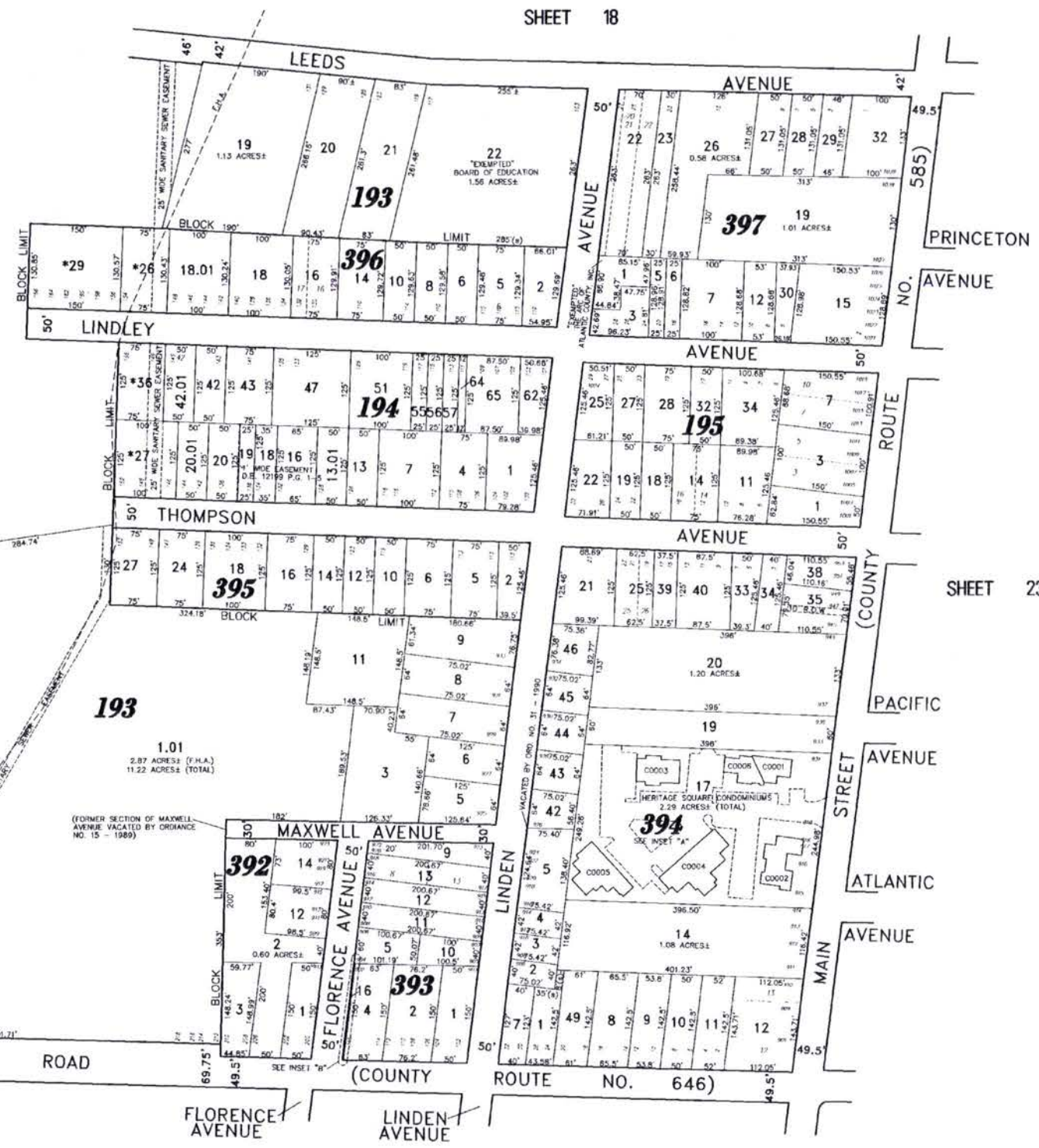
REMINGTON, VERNICK & WALBERG ENGINEERS
 840 N. MAIN STREET, PLEASANTVILLE, NJ 08222
 (609) 645-7000, FAX (609) 645-7076
 WEB SITE ADDRESS: WWW.RVW.COM





HERITAGE SQUARE CONDOMINIUMS
INSET "A"
SCALE: 1"=30'

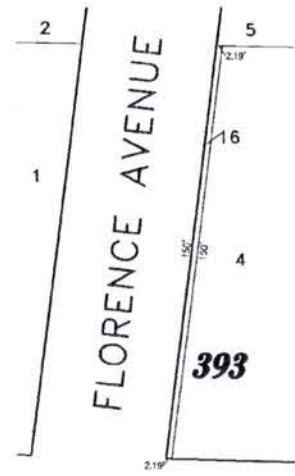
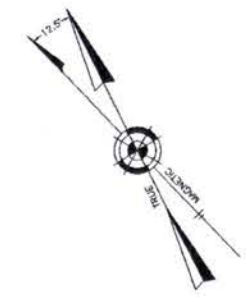
SHEET 17.01



SHEET 16

SHEET 18

SHEET 23



DELILAH ROAD
(COUNTY ROUTE NO. 646)
INSET "B"
SCALE: 1"=30'

583

REVISIONS			
5-12-2009	CRAIG F. REMINGTON	23924	
5-01-2009	CRAIG F. REMINGTON	23924	

NOTE: "EXEMPTED" CITY OF PLEASANTVILLE - TEMPORARY PROPERTY FORECLOSURE

"THIS TAX MAP PLATE HAS BEEN DIGITALLY DRAWN USING COMPUTER-AIDED DRAFTING/DESIGN (CAD) & COORDINATE GEOMETRY (COGO). IT IS BASED ON THE ORIGINAL DIGITALLY DRAWN TAX MAP PLATE BEARING THE OFFICIAL NEW JERSEY DIVISION TAXATION APPROVAL STAMP WITH APPROVAL DATE 10-16-2007 SERIAL NUMBER 914 AND SIGNATURES OF SHERIFF THOMAS J. BULLY, CHIEF, LOCAL PROPERTY, FIELD ASSISTANCE, SANTO C. DIONATO, SUPERVISING FIELD REPRESENTATIVE. THIS TAX MAP PLATE HAS BEEN DIGITALLY UPDATED TO REFLECT CONDITIONS AS OF 5-01-2009. THE ORIGINAL DIGITALLY DRAWN TAX MAP PLATE WITH THE OFFICIAL APPROVAL STAMP IS ON FILE WITH REMINGTON, VERNICK & WALBERG ENGINEERS."

TAX MAP
CITY OF PLEASANTVILLE
ATLANTIC COUNTY NEW JERSEY
SCALE: 1" = 100' DATE: 6-17-2003
CRAIG F. REMINGTON LAND SURVEYOR LIC. NO. 23924

REMINGTON, VERNICK & WALBERG ENGINEERS
845 N MAIN STREET, PLEASANTVILLE, NJ 08232
(609) 645-780, FAX (609) 645-7076
WEB SITE ADDRESS: WWW.RVW.COM

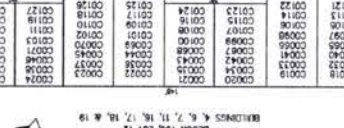
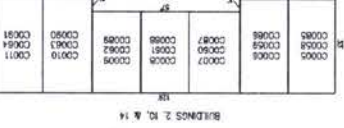
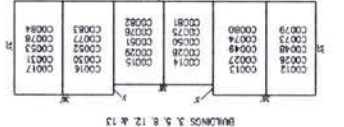
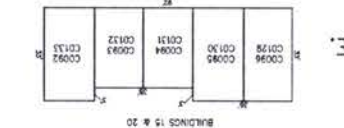
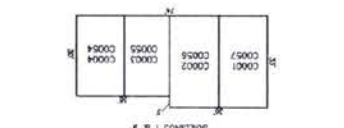
REMINGTON, VERNICK & WALBERG ENGINEERS
 640 N MAIN STREET, PLEASANTVILLE, NJ 08226
 (609) 645-7900 FAX (609) 645-7076
 WEB SITE ADDRESS: WWW.RVW.COM

TAX MAP
 CITY OF PLEASANTVILLE
 ATLANTIC COUNTY NEW JERSEY
 CRAIG F. REMINGTON LAND SURVEYOR LIC. NO. 23924
 SCALE: 1" = 100' DATE: 6-17-2003

THE ORCHARDS AT OAK MEADOWS CONDOMINIUMS
 INSET 'A'
 SCALE: 1" = 30'

NOTE: 1. BUILDINGS AND SQUARE FOOTAGE ARE TYPICAL FOR ALL SIMILAR UNITS.

CO001	CO002	CO003	CO004	CO005	CO006	CO007	CO008	CO009	CO010	CO011	CO012	CO013	CO014	CO015	CO016	CO017	CO018	CO019	CO020	CO021	CO022	CO023	CO024	CO025	CO026	CO027	CO028	CO029	CO030	CO031	CO032	CO033	CO034	CO035	CO036	CO037	CO038	CO039	CO040	CO041	CO042	CO043	CO044	CO045	CO046	CO047	CO048	CO049	CO050	CO051	CO052	CO053	CO054	CO055	CO056	CO057	CO058	CO059	CO060	CO061	CO062	CO063	CO064	CO065	CO066	CO067	CO068	CO069	CO070	CO071	CO072	CO073	CO074	CO075	CO076	CO077	CO078	CO079	CO080	CO081	CO082	CO083	CO084	CO085	CO086	CO087	CO088	CO089	CO090	CO091	CO092	CO093	CO094	CO095	CO096	CO097	CO098	CO099	CO100	CO101	CO102	CO103	CO104	CO105	CO106	CO107	CO108	CO109	CO110	CO111	CO112	CO113	CO114	CO115	CO116	CO117	CO118	CO119	CO120	CO121	CO122	CO123	CO124	CO125	CO126	CO127	CO128	CO129	CO130	CO131	CO132	CO133	CO134	CO135	CO136	CO137	CO138	CO139	CO140	CO141	CO142	CO143	CO144	CO145	CO146	CO147	CO148	CO149	CO150	CO151	CO152	CO153	CO154	CO155	CO156	CO157	CO158	CO159	CO160	CO161	CO162	CO163	CO164	CO165	CO166	CO167	CO168	CO169	CO170	CO171	CO172	CO173	CO174	CO175	CO176	CO177	CO178	CO179	CO180	CO181	CO182	CO183	CO184	CO185	CO186	CO187	CO188	CO189	CO190	CO191	CO192	CO193	CO194	CO195	CO196	CO197	CO198	CO199	CO200	CO201	CO202	CO203	CO204	CO205	CO206	CO207	CO208	CO209	CO210	CO211	CO212	CO213	CO214	CO215	CO216	CO217	CO218	CO219	CO220	CO221	CO222	CO223	CO224	CO225	CO226	CO227	CO228	CO229	CO230	CO231	CO232	CO233	CO234	CO235	CO236	CO237	CO238	CO239	CO240	CO241	CO242	CO243	CO244	CO245	CO246	CO247	CO248	CO249	CO250	CO251	CO252	CO253	CO254	CO255	CO256	CO257	CO258	CO259	CO260	CO261	CO262	CO263	CO264	CO265	CO266	CO267	CO268	CO269	CO270	CO271	CO272	CO273	CO274	CO275	CO276	CO277	CO278	CO279	CO280	CO281	CO282	CO283	CO284	CO285	CO286	CO287	CO288	CO289	CO290	CO291	CO292	CO293	CO294	CO295	CO296	CO297	CO298	CO299	CO300	CO301	CO302	CO303	CO304	CO305	CO306	CO307	CO308	CO309	CO310	CO311	CO312	CO313	CO314	CO315	CO316	CO317	CO318	CO319	CO320	CO321	CO322	CO323	CO324	CO325	CO326	CO327	CO328	CO329	CO330	CO331	CO332	CO333	CO334	CO335	CO336	CO337	CO338	CO339	CO340	CO341	CO342	CO343	CO344	CO345	CO346	CO347	CO348	CO349	CO350	CO351	CO352	CO353	CO354	CO355	CO356	CO357	CO358	CO359	CO360	CO361	CO362	CO363	CO364	CO365	CO366	CO367	CO368	CO369	CO370	CO371	CO372	CO373	CO374	CO375	CO376	CO377	CO378	CO379	CO380	CO381	CO382	CO383	CO384	CO385	CO386	CO387	CO388	CO389	CO390	CO391	CO392	CO393	CO394	CO395	CO396	CO397	CO398	CO399	CO400	CO401	CO402	CO403	CO404	CO405	CO406	CO407	CO408	CO409	CO410	CO411	CO412	CO413	CO414	CO415	CO416	CO417	CO418	CO419	CO420	CO421	CO422	CO423	CO424	CO425	CO426	CO427	CO428	CO429	CO430	CO431	CO432	CO433	CO434	CO435	CO436	CO437	CO438	CO439	CO440	CO441	CO442	CO443	CO444	CO445	CO446	CO447	CO448	CO449	CO450	CO451	CO452	CO453	CO454	CO455	CO456	CO457	CO458	CO459	CO460	CO461	CO462	CO463	CO464	CO465	CO466	CO467	CO468	CO469	CO470	CO471	CO472	CO473	CO474	CO475	CO476	CO477	CO478	CO479	CO480	CO481	CO482	CO483	CO484	CO485	CO486	CO487	CO488	CO489	CO490	CO491	CO492	CO493	CO494	CO495	CO496	CO497	CO498	CO499	CO500	CO501	CO502	CO503	CO504	CO505	CO506	CO507	CO508	CO509	CO510	CO511	CO512	CO513	CO514	CO515	CO516	CO517	CO518	CO519	CO520	CO521	CO522	CO523	CO524	CO525	CO526	CO527	CO528	CO529	CO530	CO531	CO532	CO533	CO534	CO535	CO536	CO537	CO538	CO539	CO540	CO541	CO542	CO543	CO544	CO545	CO546	CO547	CO548	CO549	CO550	CO551	CO552	CO553	CO554	CO555	CO556	CO557	CO558	CO559	CO560	CO561	CO562	CO563	CO564	CO565	CO566	CO567	CO568	CO569	CO570	CO571	CO572	CO573	CO574	CO575	CO576	CO577	CO578	CO579	CO580	CO581	CO582	CO583	CO584	CO585	CO586	CO587	CO588	CO589	CO590	CO591	CO592	CO593	CO594	CO595	CO596	CO597	CO598	CO599	CO600	CO601	CO602	CO603	CO604	CO605	CO606	CO607	CO608	CO609	CO610	CO611	CO612	CO613	CO614	CO615	CO616	CO617	CO618	CO619	CO620	CO621	CO622	CO623	CO624	CO625	CO626	CO627	CO628	CO629	CO630	CO631	CO632	CO633	CO634	CO635	CO636	CO637	CO638	CO639	CO640	CO641	CO642	CO643	CO644	CO645	CO646	CO647	CO648	CO649	CO650	CO651	CO652	CO653	CO654	CO655	CO656	CO657	CO658	CO659	CO660	CO661	CO662	CO663	CO664	CO665	CO666	CO667	CO668	CO669	CO670	CO671	CO672	CO673	CO674	CO675	CO676	CO677	CO678	CO679	CO680	CO681	CO682	CO683	CO684	CO685	CO686	CO687	CO688	CO689	CO690	CO691	CO692	CO693	CO694	CO695	CO696	CO697	CO698	CO699	CO700	CO701	CO702	CO703	CO704	CO705	CO706	CO707	CO708	CO709	CO710	CO711	CO712	CO713	CO714	CO715	CO716	CO717	CO718	CO719	CO720	CO721	CO722	CO723	CO724	CO725	CO726	CO727	CO728	CO729	CO730	CO731	CO732	CO733	CO734	CO735	CO736	CO737	CO738	CO739	CO740	CO741	CO742	CO743	CO744	CO745	CO746	CO747	CO748	CO749	CO750	CO751	CO752	CO753	CO754	CO755	CO756	CO757	CO758	CO759	CO760	CO761	CO762	CO763	CO764	CO765	CO766	CO767	CO768	CO769	CO770	CO771	CO772	CO773	CO774	CO775	CO776	CO777	CO778	CO779	CO780	CO781	CO782	CO783	CO784	CO785	CO786	CO787	CO788	CO789	CO790	CO791	CO792	CO793	CO794	CO795	CO796	CO797	CO798	CO799	CO800	CO801	CO802	CO803	CO804	CO805	CO806	CO807	CO808	CO809	CO810	CO811	CO812	CO813	CO814	CO815	CO816	CO817	CO818	CO819	CO820	CO821	CO822	CO823	CO824	CO825	CO826	CO827	CO828	CO829	CO830	CO831	CO832	CO833	CO834	CO835	CO836	CO837	CO838	CO839	CO840	CO841	CO842	CO843	CO844	CO845	CO846	CO847	CO848	CO849	CO850	CO851	CO852	CO853	CO854	CO855	CO856	CO857	CO858	CO859	CO860	CO861	CO862	CO863	CO864	CO865	CO866	CO867	CO868	CO869	CO870	CO871	CO872	CO873	CO874	CO875	CO876	CO877	CO878	CO879	CO880	CO881	CO882	CO883	CO884	CO885	CO886	CO887	CO888	CO889	CO890	CO891	CO892	CO893	CO894	CO895	CO896	CO897	CO898	CO899	CO900	CO901	CO902	CO903	CO904	CO905	CO906	CO907	CO908	CO909	CO910	CO911	CO912	CO913	CO914	CO915	CO916	CO917	CO918	CO919	CO920	CO921	CO922	CO923	CO924	CO925	CO926	CO927	CO928	CO929	CO930	CO931	CO932	CO933	CO934	CO935	CO936	CO937	CO938	CO939	CO940	CO941	CO942	CO943	CO944	CO945	CO946	CO947	CO948	CO949	CO950	CO951	CO952	CO953	CO954	CO955	CO956	CO957	CO958	CO959	CO960	CO961	CO962	CO963	CO964	CO965	CO966	CO967	CO968	CO969	CO970	CO971	CO972	CO973	CO974	CO975	CO976	CO977	CO978	CO979	CO980	CO981	CO982	CO983	CO984	CO985	CO986	CO987	CO988	CO989	CO990	CO991	CO992	CO993	CO994	CO995	CO996	CO997	CO998	CO999	CO1000
-------	-------	-------	-------	-------	-------	-------	-------	-------	-------	-------	-------	-------	-------	-------	-------	-------	-------	-------	-------	-------	-------	-------	-------	-------	-------	-------	-------	-------	-------	-------	-------	-------	-------	-------	-------	-------	-------	-------	-------	-------	-------	-------	-------	-------	-------	-------	-------	-------	-------	-------	-------	-------	-------	-------	-------	-------	-------	-------	-------	-------	-------	-------	-------	-------	-------	-------	-------	-------	-------	-------	-------	-------	-------	-------	-------	-------	-------	-------	-------	-------	-------	-------	-------	-------	-------	-------	-------	-------	-------	-------	-------	-------	-------	-------	-------	-------	-------	-------	-------	-------	-------	-------	-------	-------	-------	-------	-------	-------	-------	-------	-------	-------	-------	-------	-------	-------	-------	-------	-------	-------	-------	-------	-------	-------	-------	-------	-------	-------	-------	-------	-------	-------	-------	-------	-------	-------	-------	-------	-------	-------	-------	-------	-------	-------	-------	-------	-------	-------	-------	-------	-------	-------	-------	-------	-------	-------	-------	-------	-------	-------	-------	-------	-------	-------	-------	-------	-------	-------	-------	-------	-------	-------	-------	-------	-------	-------	-------	-------	-------	-------	-------	-------	-------	-------	-------	-------	-------	-------	-------	-------	-------	-------	-------	-------	-------	-------	-------	-------	-------	-------	-------	-------	-------	-------	-------	-------	-------	-------	-------	-------	-------	-------	-------	-------	-------	-------	-------	-------	-------	-------	-------	-------	-------	-------	-------	-------	-------	-------	-------	-------	-------	-------	-------	-------	-------	-------	-------	-------	-------	-------	-------	-------	-------	-------	-------	-------	-------	-------	-------	-------	-------	-------	-------	-------	-------	-------	-------	-------	-------	-------	-------	-------	-------	-------	-------	-------	-------	-------	-------	-------	-------	-------	-------	-------	-------	-------	-------	-------	-------	-------	-------	-------	-------	-------	-------	-------	-------	-------	-------	-------	-------	-------	-------	-------	-------	-------	-------	-------	-------	-------	-------	-------	-------	-------	-------	-------	-------	-------	-------	-------	-------	-------	-------	-------	-------	-------	-------	-------	-------	-------	-------	-------	-------	-------	-------	-------	-------	-------	-------	-------	-------	-------	-------	-------	-------	-------	-------	-------	-------	-------	-------	-------	-------	-------	-------	-------	-------	-------	-------	-------	-------	-------	-------	-------	-------	-------	-------	-------	-------	-------	-------	-------	-------	-------	-------	-------	-------	-------	-------	-------	-------	-------	-------	-------	-------	-------	-------	-------	-------	-------	-------	-------	-------	-------	-------	-------	-------	-------	-------	-------	-------	-------	-------	-------	-------	-------	-------	-------	-------	-------	-------	-------	-------	-------	-------	-------	-------	-------	-------	-------	-------	-------	-------	-------	-------	-------	-------	-------	-------	-------	-------	-------	-------	-------	-------	-------	-------	-------	-------	-------	-------	-------	-------	-------	-------	-------	-------	-------	-------	-------	-------	-------	-------	-------	-------	-------	-------	-------	-------	-------	-------	-------	-------	-------	-------	-------	-------	-------	-------	-------	-------	-------	-------	-------	-------	-------	-------	-------	-------	-------	-------	-------	-------	-------	-------	-------	-------	-------	-------	-------	-------	-------	-------	-------	-------	-------	-------	-------	-------	-------	-------	-------	-------	-------	-------	-------	-------	-------	-------	-------	-------	-------	-------	-------	-------	-------	-------	-------	-------	-------	-------	-------	-------	-------	-------	-------	-------	-------	-------	-------	-------	-------	-------	-------	-------	-------	-------	-------	-------	-------	-------	-------	-------	-------	-------	-------	-------	-------	-------	-------	-------	-------	-------	-------	-------	-------	-------	-------	-------	-------	-------	-------	-------	-------	-------	-------	-------	-------	-------	-------	-------	-------	-------	-------	-------	-------	-------	-------	-------	-------	-------	-------	-------	-------	-------	-------	-------	-------	-------	-------	-------	-------	-------	-------	-------	-------	-------	-------	-------	-------	-------	-------	-------	-------	-------	-------	-------	-------	-------	-------	-------	-------	-------	-------	-------	-------	-------	-------	-------	-------	-------	-------	-------	-------	-------	-------	-------	-------	-------	-------	-------	-------	-------	-------	-------	-------	-------	-------	-------	-------	-------	-------	-------	-------	-------	-------	-------	-------	-------	-------	-------	-------	-------	-------	-------	-------	-------	-------	-------	-------	-------	-------	-------	-------	-------	-------	-------	-------	-------	-------	-------	-------	-------	-------	-------	-------	-------	-------	-------	-------	-------	-------	-------	-------	-------	-------	-------	-------	-------	-------	-------	-------	-------	-------	-------	-------	-------	-------	-------	-------	-------	-------	-------	-------	-------	-------	-------	-------	-------	-------	-------	-------	-------	-------	-------	-------	-------	-------	-------	-------	-------	-------	-------	-------	-------	-------	-------	-------	-------	-------	-------	-------	-------	-------	-------	-------	-------	-------	-------	-------	-------	-------	-------	-------	-------	-------	-------	-------	-------	-------	-------	-------	-------	-------	-------	-------	-------	-------	-------	-------	-------	-------	-------	-------	-------	-------	-------	-------	-------	-------	-------	-------	-------	-------	-------	-------	-------	-------	-------	-------	-------	-------	-------	-------	-------	-------	-------	-------	-------	-------	-------	-------	-------	-------	-------	-------	-------	-------	-------	-------	-------	-------	-------	-------	-------	-------	-------	-------	-------	-------	-------	-------	-------	-------	-------	-------	-------	-------	-------	-------	-------	-------	-------	-------	-------	-------	-------	-------	-------	-------	-------	-------	-------	-------	-------	-------	-------	-------	-------	-------	-------	-------	-------	-------	-------	-------	-------	-------	-------	-------	-------	-------	-------	-------	-------	-------	-------	-------	-------	-------	-------	-------	-------	-------	-------	-------	-------	-------	-------	-------	-------	-------	-------	-------	-------	-------	-------	-------	-------	-------	-------	-------	-------	-------	-------	-------	-------	-------	-------	-------	-------	-------	-------	-------	-------	-------	-------	-------	-------	-------	-------	-------	-------	-------	-------	-------	-------	-------	-------	-------	-------	-------	-------	-------	-------	-------	-------	-------	-------	-------	-------	-------	-------	-------	-------	-------	-------	-------	-------	-------	-------	-------	-------	-------	-------	-------	-------	-------	-------	-------	-------	-------	-------	-------	-------	-------	-------	-------	-------	-------	-------	-------	-------	-------	-------	-------	-------	-------	-------	-------	-------	-------	-------	-------	-------	-------	-------	-------	-------	-------	-------	-------	-------	-------	-------	-------	-------	-------	-------	-------	-------	-------	-------	-------	-------	-------	-------	-------	-------	-------	-------	-------	-------	-------	-------	-------	-------	-------	-------	-------	-------	-------	-------	-------	-------	-------	-------	-------	--------



TAX MAP CITY OF PLEASANTVILLE

ATLANTIC COUNTY NEW JERSEY
SCALE: 1" = 100' DATE: 6-17-2003

CRAIG F. REMINGTON LAND SURVEYOR LIC. NO. 23924

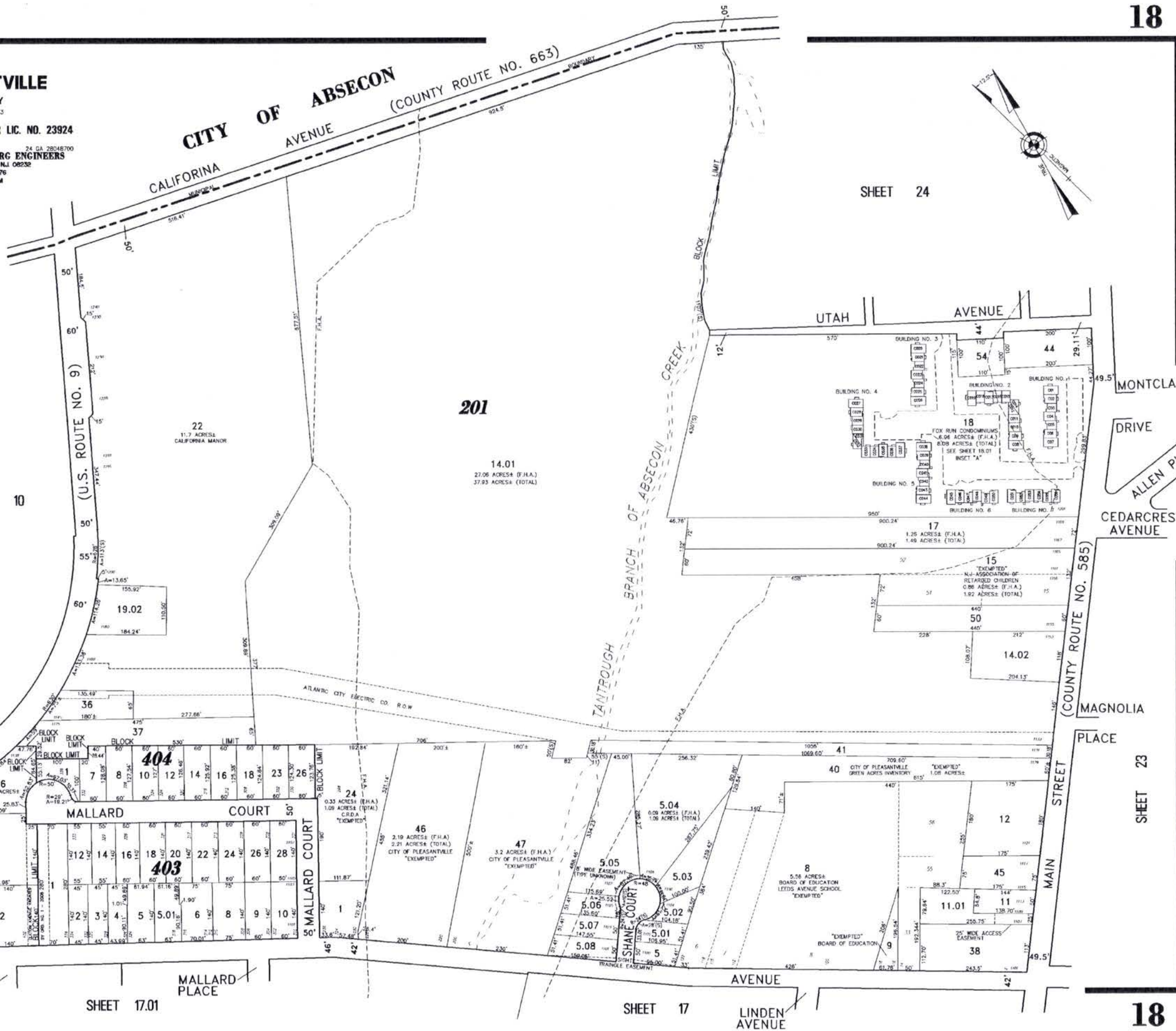
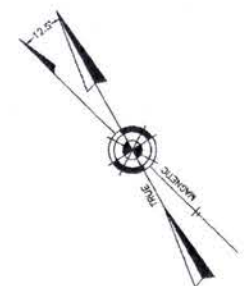


REMINGTON, VERNICK & WALBERG ENGINEERS
24 GA. 28046700
845 N. MAIN STREET, PLEASANTVILLE, N.J. 08232
(609) 645-7000 FAX (609) 645-7076
WEB SITE ADDRESS: WWW.RVW.COM

"THIS TAX MAP PLATE HAS BEEN DIGITALLY DRAWN USING COMPUTER-AIDED DRAFTING/DESIGN (CAD), & COORDINATE GEOMETRY (COGO). IT IS BASED ON THE ORIGINAL DIGITALLY DRAWN TAX MAP PLATE BEARING THE OFFICIAL NEW JERSEY DIVISION TAXATION APPROVAL STAMP WITH APPROVAL DATE 10-16-2007 SERIAL NUMBER 914 AND SIGNATURES OF SIGNERS THOMAS J. KELLY, CHIEF, LOCAL PROPERTY, FIELD ASSISTANCE, SANTO C. DICICATO, SUPERVISING FIELD REPRESENTATIVE. THIS TAX MAP PLATE HAS BEEN DIGITALLY UPDATED TO REFLECT CONDITIONS AS OF 5-01-2009. THE ORIGINAL DIGITALLY DRAWN TAX MAP PLATE WITH THE OFFICIAL APPROVAL STAMP IS ON FILE WITH REMINGTON, VERNICK & WALBERG ENGINEERS."

REVISIONS		
5-01-2009	CRAIG F. REMINGTON	23924

SHEET 24



SHEET 10

585

LEEDS
KLINE AVENUE
ELKTON AVENUE

SHEET 17.01

SHEET 17

LINDEN AVENUE

SHEET 23

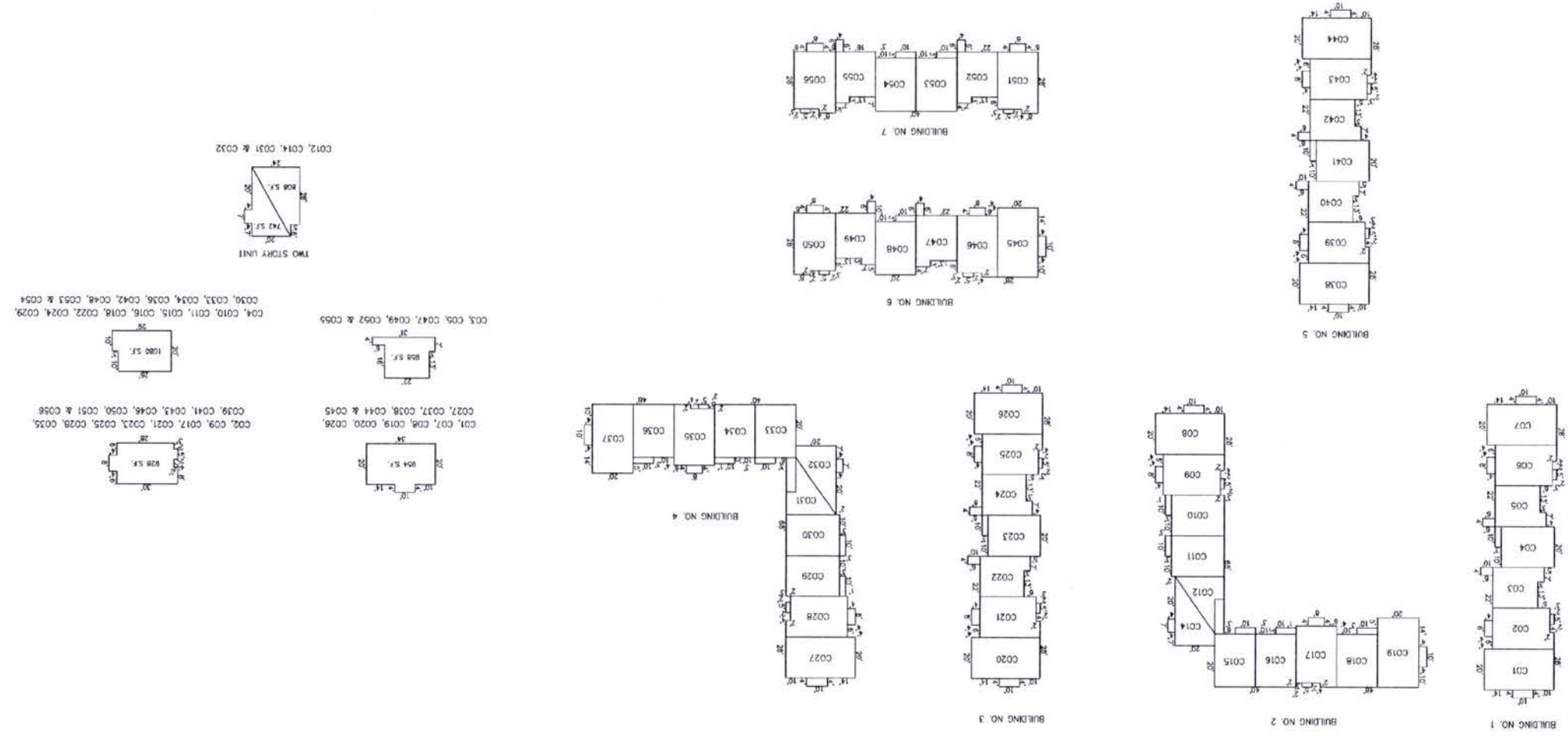
TAX MAP
CITY OF PLEASANTVILLE
 ATLANTIC COUNTY NEW JERSEY
 SCALE: 1" = 30'
 DATE: 6-17-2003
CRAIG F. REMINGTON LAND SURVEYOR LIC. NO. 23924
REMINGTON, VERNICK & WALBERG ENGINEERS
 24 CA 29049700
 845 N MAIN STREET, PLEASANTVILLE, NJ 08238
 (609) 645-7070 FAX (609) 645-7078
 WEB SITE ADDRESS: WWW.RVW.COM



THIS TAX MAP PLAN HAS BEEN DIGITALLY DRAWN USING COMPUTER-AIDED DRAFTING/DESIGN (CAD), & CONFORMANCE GEOMETRY (COGO). IT IS BASED ON THE ORIGINAL DIGITALLY DRAWN TAX MAP PLAN BEARING THE OFFICIAL NEW JERSEY DIVISION TAXATION APPROVAL STAMP WITH APPROVAL DATE 10-16-2007 SERIAL NUMBER 914 AND SIGNATURES OF SURVEYS THOMAS J. REILLY, CHIEF, LOCAL PROPERTY FIELD ASSISTANCE, SAUND C. DRONALD, SUPERVISING FIELD REPRESENTATIVE. THIS TAX MAP PLAN HAS BEEN DIGITALLY UPDATED TO REFLECT CONDITIONS AS OF 5-01-2009. THE ORIGINAL DIGITALLY DRAWN TAX MAP PLAN WITH THE OFFICIAL APPROVAL STAMP IS ON FILE WITH REMINGTON, VERNICK & WALBERG ENGINEERS.

CONDOMINIUM DETAILS AND DIMENSIONS
 BLOCK 201 LOT 18
 SEE SHEET 18

FOX RUN CONDOMINIUMS
 INSET 'A'
 SCALE: 1"=30'

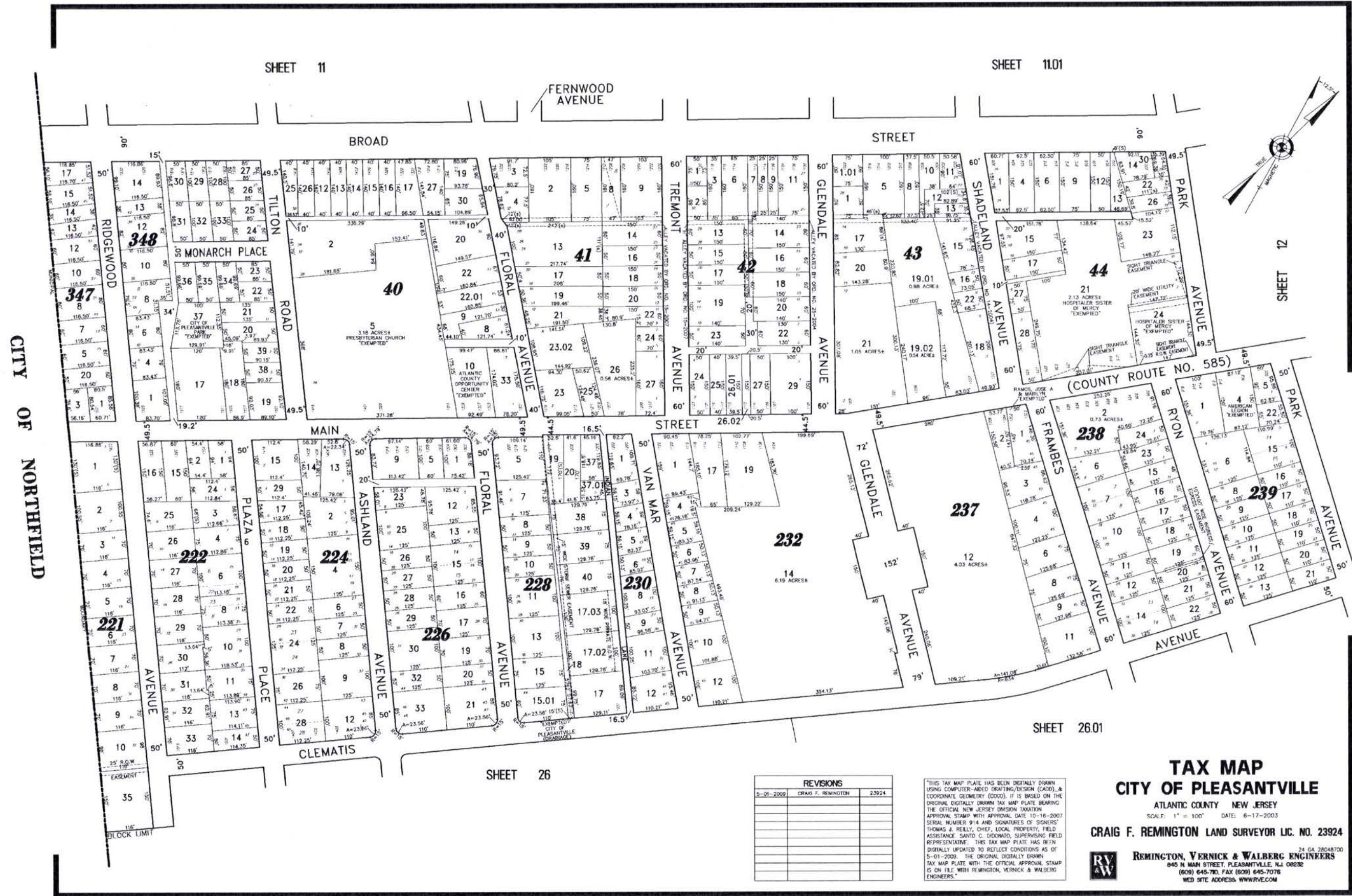


NO.	DATE	REVISIONS

BLOCK 201, LOT 18

SHEET 11

SHEET 11.01



587

REVISIONS		
5-01-2009	CRAIG F. REMINGTON	23924

"THIS TAX MAP PLATE HAS BEEN DIGITALLY DRAWN USING COMPUTER-AIDED DRAFTING/DESIGN (CAD), & COORDINATE GEOMETRY (COORD). IT IS BASED ON THE ORIGINAL DIGITALLY DRAWN TAX MAP PLATE BEARING THE OFFICIAL NEW JERSEY DIVISION TAXATION APPROVAL STAMP WITH APPROVAL DATE 10-16-2007 SERIAL NUMBER 914 AND SIGNATURES OF SIGNERS THOMAS A. KELLY, CHIEF, LOCAL PROPERTY, FIELD ASSISTANCE, SANTO C. DIDONATO, SUPERVISING FIELD REPRESENTATIVE. THIS TAX MAP PLATE HAS BEEN DIGITALLY UPDATED TO REFLECT CONDITIONS AS OF 5-01-2009. THE ORIGINAL DIGITALLY DRAWN TAX MAP PLATE WITH THE OFFICIAL APPROVAL STAMP IS ON FILE WITH REMINGTON, VERNICK & WALBERG ENGINEERS."

TAX MAP
CITY OF PLEASANTVILLE
 ATLANTIC COUNTY NEW JERSEY
 SCALE: 1" = 100' DATE: 6-17-2003

CRAIG F. REMINGTON LAND SURVEYOR LIC. NO. 23924

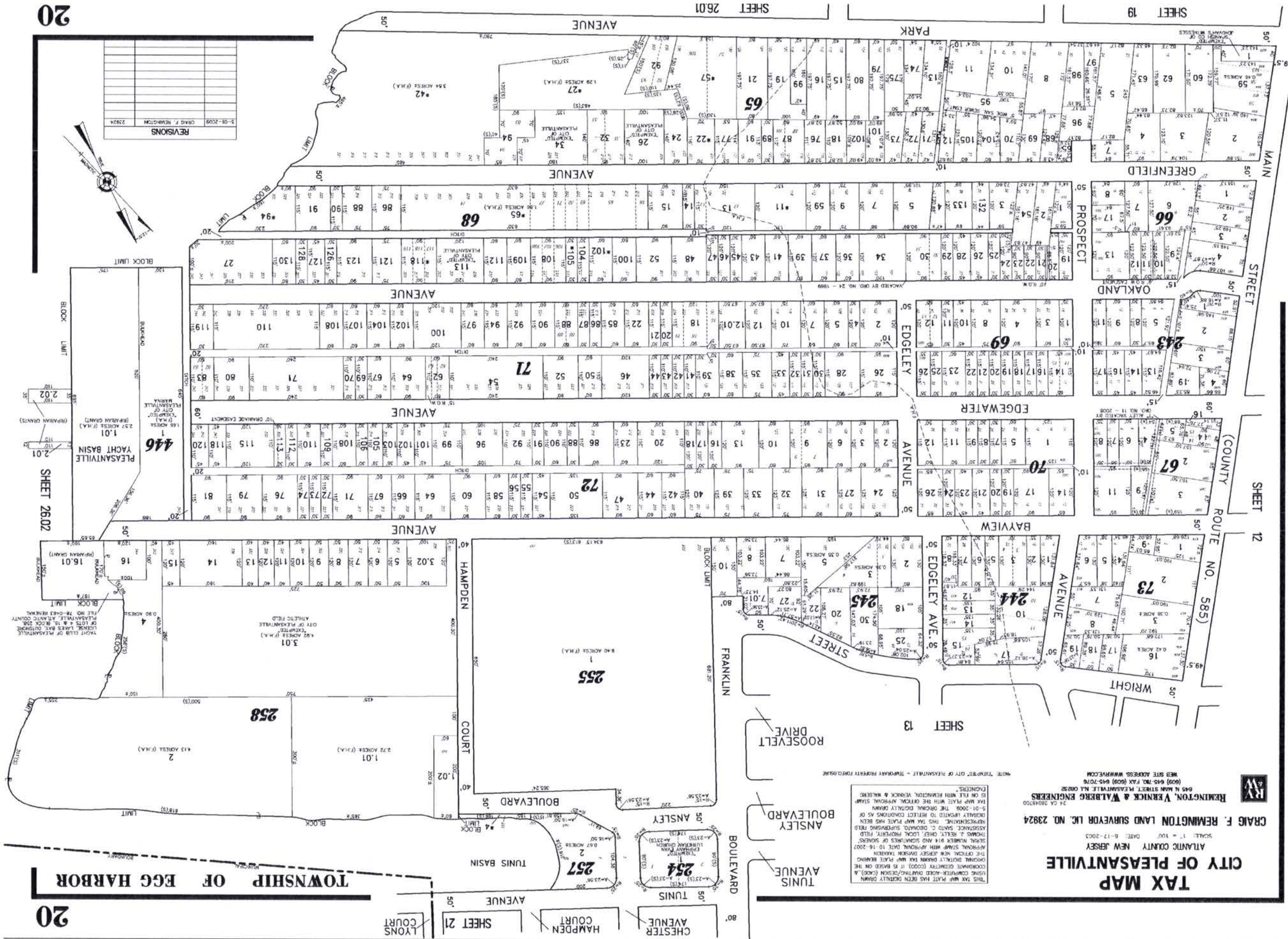
REMINGTON, VERNICK & WALBERG ENGINEERS
 840 N. MAIN STREET, PLEASANTVILLE, N.J. 08232
 (609) 645-7870 FAX (609) 645-7076
 WEB SITE ADDRESS: WWW.RVW.COM

TAX MAP
CITY OF PLEASANTVILLE
 ATLANTIC COUNTY NEW JERSEY

SCALE: 1" = 100' DATE: 6-17-2003
 CRAIG F. REMINGTON LAND SURVEYOR L.C. NO. 29824
 REMINGTON, VERNICK & WALBERG ENGINEERS
 645 N MAIN STREET, PLEASANTVILLE, NJ 08228
 (908) 645-7070, FAX (908) 645-7076
 WEB SITE ADDRESS: WWW.RVE.COM

THIS TAX MAP HAS BEEN ORIGINALLY DRAWN AND PLATE BEARING COORDINATE GEOMETRY (COORD) IS BASED ON THE ORIGINAL TAX MAP PLATE BEARING ORIGINAL DISTRICT GENERAL TAXATION THOMAS J. REILLY, CHIEF LOCAL PROPERTY FIELD ASSISTANCE SAINT C. DONATO SUPERVISOR FIELD REPRESENTING THIS TAX MAP PLATE HAS BEEN DRAUGHTMAN'S NUMBER 914 AND SIGNATURES OF SCIENTS APPROVED STATE WITH APPROVAL DATE 10-16-2007

NOTE: TOWNSHIP CITY OF PLEASANTVILLE - TOWNSHIP PROPERTY FORECLOSURE



REVISIONS

NO.	DATE	DESCRIPTION
1	01-20-09	CRAIG F. REMINGTON 29824

588

20

20

SHEET 2601

SHEET 19

SHEET 2602

SHEET 12

CHESTER AVENUE SHEET 21

HAMPDEN COURT SHEET 21

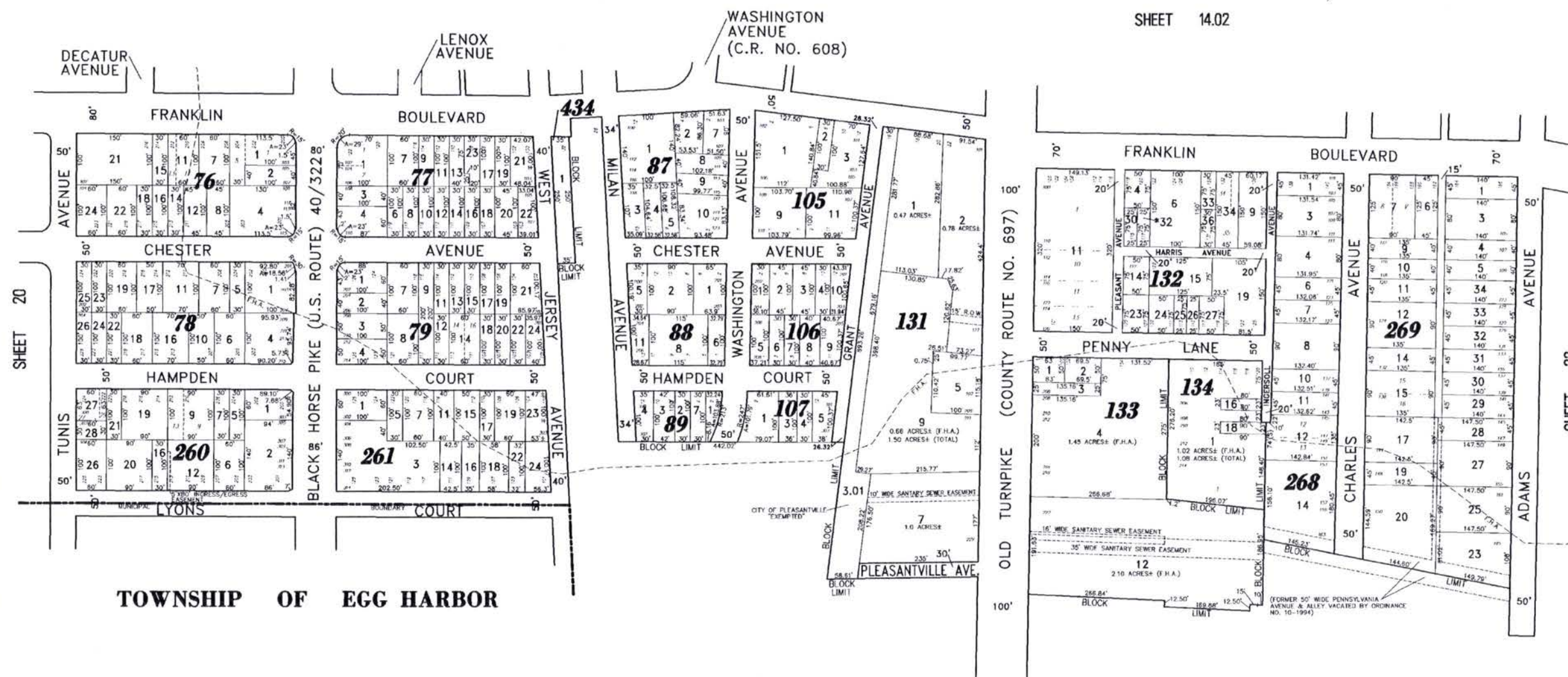
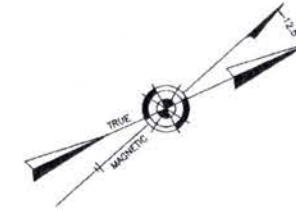
LYONS COURT

TOWNSHIP OF EGG HARBOR

REVISIONS		
5-12-2008	CRAIG F. REMINGTON	23924
5-01-2009	CRAIG F. REMINGTON	23924

SHEET 13

SHEET 14.02



SHEET 20

SHEET 22

589

TOWNSHIP OF EGG HARBOR

SHEET 27

NOTE: "EXEMPTED" CITY OF PLEASANTVILLE - TEMPORARY PROPERTY FORECLOSURE

TAX MAP
CITY OF PLEASANTVILLE
 ATLANTIC COUNTY NEW JERSEY

SCALE: 1" = 100' DATE: 6-17-2003

CRAIG F. REMINGTON LAND SURVEYOR LIC. NO. 23924

"THIS TAX MAP PLATE HAS BEEN DIGITALLY DRAWN USING COMPUTER-AIDED DRAFTING/DESIGN (CAD), & COORDINATE GEOMETRY (COGO). IT IS BASED ON THE ORIGINAL DIGITALLY DRAWN TAX MAP PLATE BEARING THE OFFICIAL NEW JERSEY DIVISION TAXATION APPROVAL STAMP WITH APPROVAL DATE 10-16-2007 SERIAL NUMBER 914 AND SIGNATURES OF SIGNERS: THOMAS J. REILLY, CHIEF, LOCAL PROPERTY, FIELD ASSISTANCE, SANDY C. DIOPRATO, SUPERVISING FIELD REPRESENTATIVE. THIS TAX MAP PLATE HAS BEEN DIGITALLY UPDATED TO REFLECT CONDITIONS AS OF 5-01-2009. THE ORIGINAL DIGITALLY DRAWN TAX MAP PLATE WITH THE OFFICIAL APPROVAL STAMP IS ON FILE WITH REMINGTON, VERNICK & WALBERG ENGINEERS."



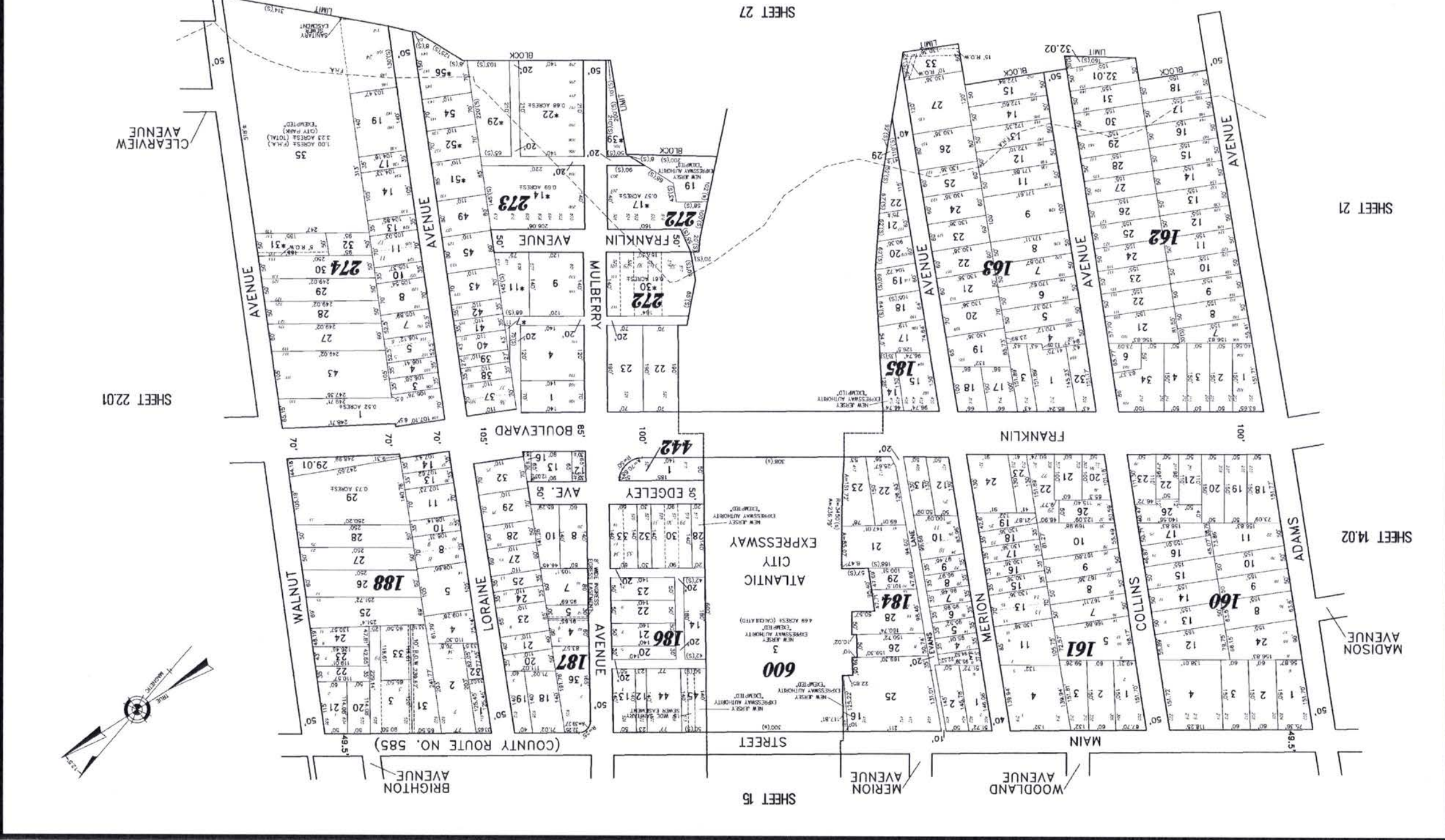
24 GA 28048700
REMINGTON, VERNICK & WALBERG ENGINEERS
 845 N MAIN STREET, PLEASANTVILLE, NJ 08232
 (609) 645-7100 FAX (609) 645-7076
 WEB SITE ADDRESS WWW.RVW.COM

TAX MAP
CITY OF PLEASANTVILLE
 ATLANTIC COUNTY, NEW JERSEY
 SCALE: 1" = 100' DATE: 6-17-2003
CRAIG F. REMINGTON LAND SURVEYOR LIC. NO. 23924
REMINGTON, VERNICK & WALBERG ENGINEERS
 845 N MAIN STREET, PLEASANTVILLE, NJ 08222
 (609) 645-7700 FAX (609) 645-7076
 WEB SITE ADDRESS: WWW.RVE.COM



THIS TAX MAP PLATE HAS BEEN DIGITALLY DRAWN USING COMPUTER-AIDED DRAWING/DESIGN (CAD) & COORDINATE GEOMETRY (GCOG). IT IS BASED ON THE OFFICIAL NEW JERSEY DIVISION EXAMINATION APPROVAL STAMP WITH APPROVAL DATE 10-16-2007 SERIAL NUMBER 914 AND SIGNATURE OF SURVEYOR. THOMAS J. BELTZ, CHIEF, LOCAL PROPERTY, FIELD REPRESENTATIVE. THIS TAX MAP PLATE HAS BEEN DIGITALLY UPDATED TO REFLECT CONDITIONS AS OF 5-01-2009. THE ORIGINAL DIGITAL DRAWING WAS MADE BY REMINGTON, VERNICK & WALBERG ENGINEERS. THIS TAX MAP PLATE WAS MADE BY REMINGTON, VERNICK & WALBERG ENGINEERS. THIS TAX MAP PLATE HAS BEEN DIGITALLY DRAWN USING COMPUTER-AIDED DRAWING/DESIGN (CAD) & COORDINATE GEOMETRY (GCOG). IT IS BASED ON THE OFFICIAL NEW JERSEY DIVISION EXAMINATION APPROVAL STAMP WITH APPROVAL DATE 10-16-2007 SERIAL NUMBER 914 AND SIGNATURE OF SURVEYOR. THOMAS J. BELTZ, CHIEF, LOCAL PROPERTY, FIELD REPRESENTATIVE. THIS TAX MAP PLATE HAS BEEN DIGITALLY UPDATED TO REFLECT CONDITIONS AS OF 5-01-2009. THE ORIGINAL DIGITAL DRAWING WAS MADE BY REMINGTON, VERNICK & WALBERG ENGINEERS. THIS TAX MAP PLATE WAS MADE BY REMINGTON, VERNICK & WALBERG ENGINEERS.

NO.	DATE	DESCRIPTION



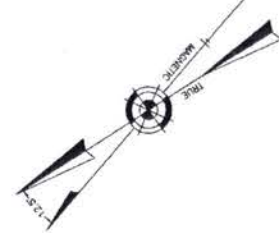
SHEET 22.01

SHEET 27

SHEET 21

SHEET 14.02

SHEET 15



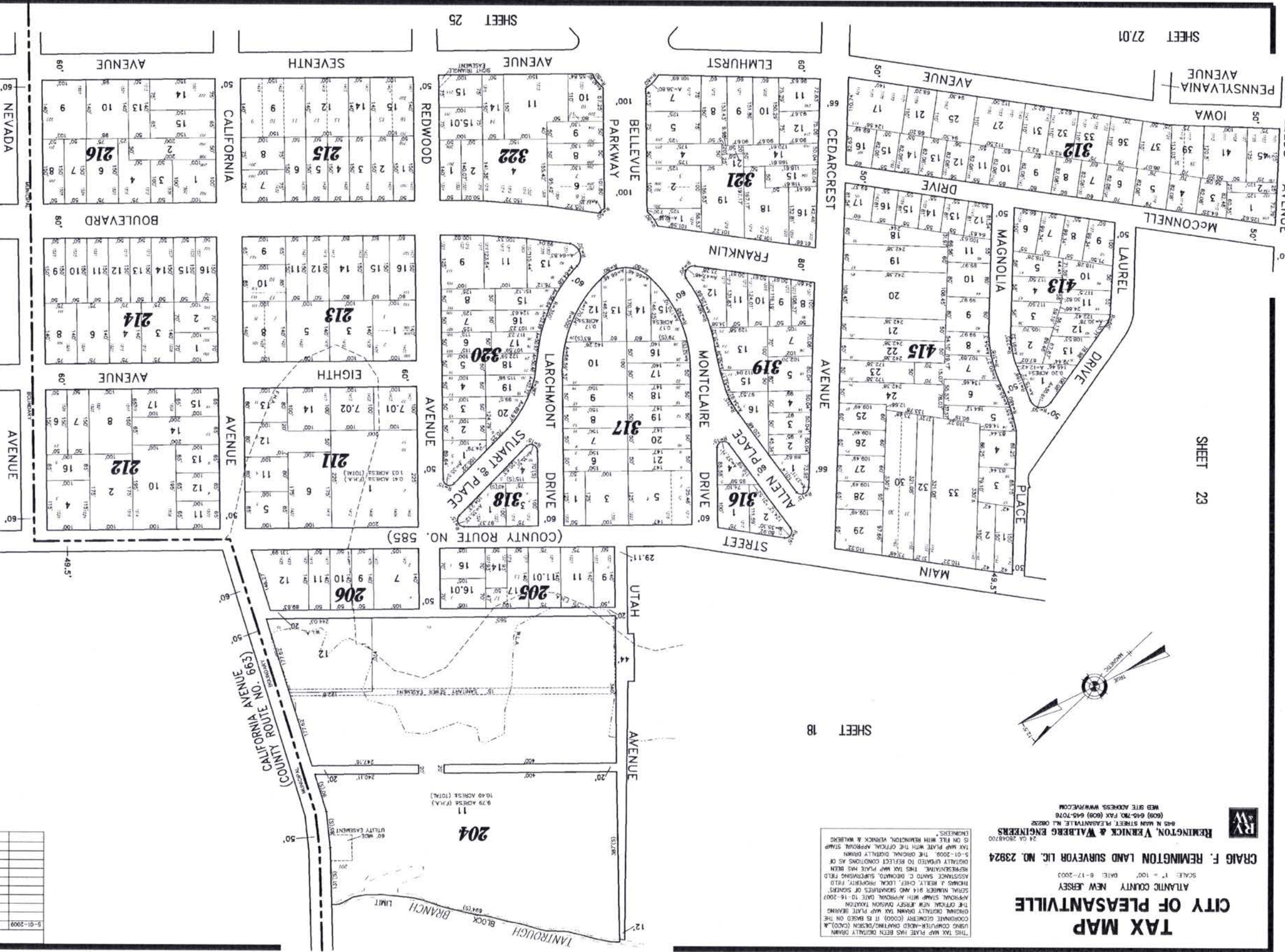
NO.	DATE	DESCRIPTION
1	5-01-2009	ORIG F. REMINGTON
2	2024	

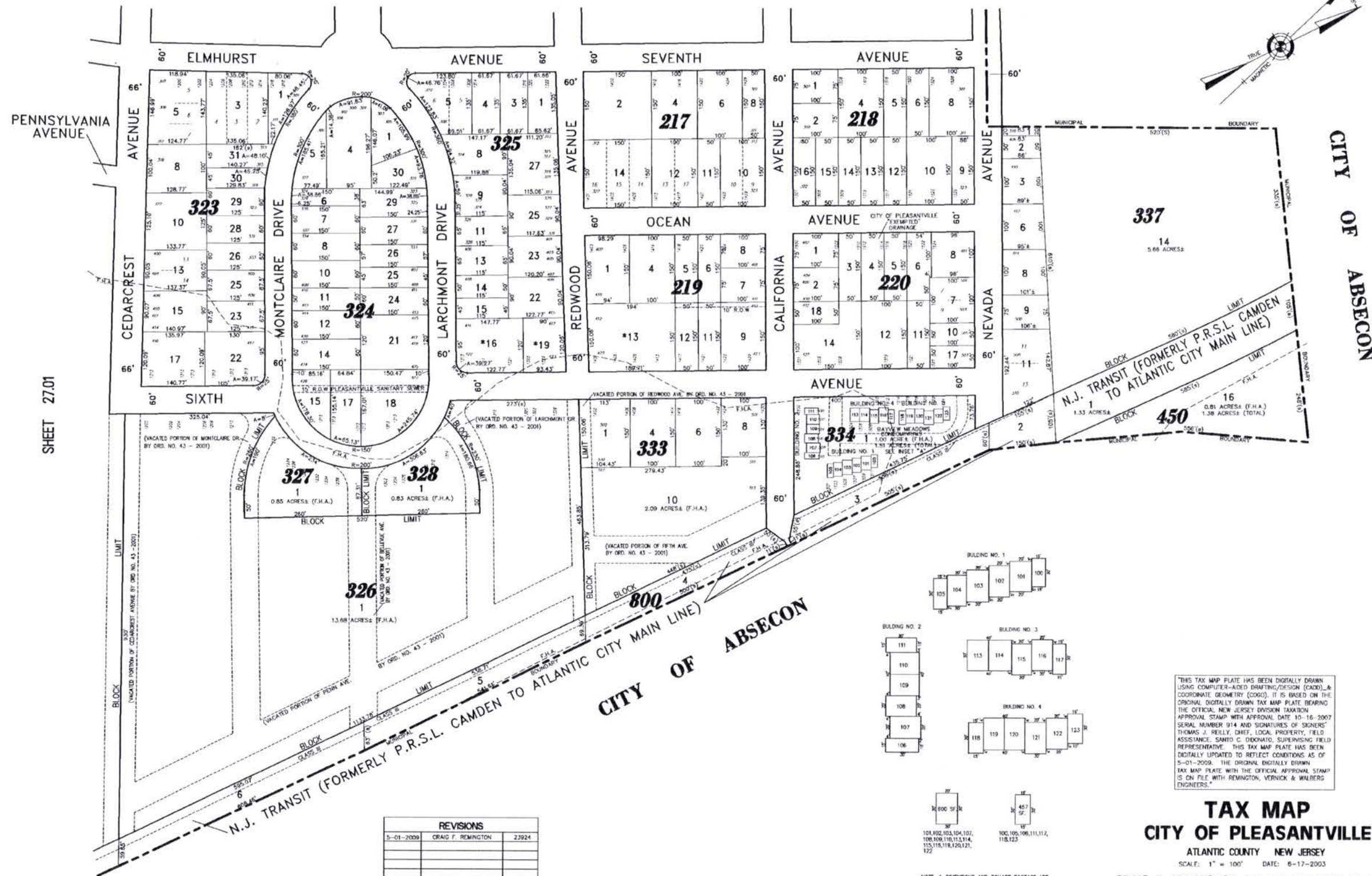
REVISIONS

ORIG F. REMINGTON

5-01-2009

2024



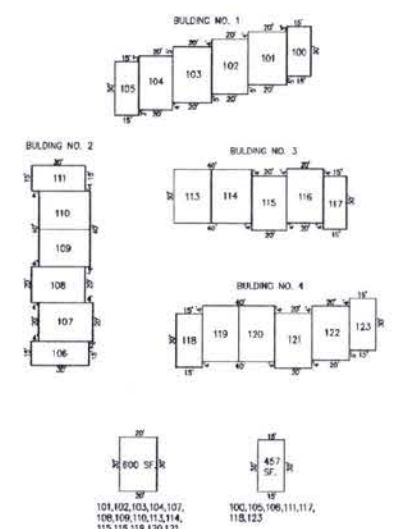


PENNSYLVANIA AVENUE
 AVENUE 66'
 CEDARCREST AVENUE 66'
 SHEET 27.01

CITY OF ABSECON

595

REVISIONS		
5-01-2009	CRAIG F. REMINGTON	23924



NOTE: 1. DIMENSIONS AND SQUARE FOOTAGE ARE TYPICAL FOR ALL SIMILAR UNITS.
BAYVIEW MEADOWS CONDOMINIUMS
 INSET "A"
 SCALE: 1"=30'

"THIS TAX MAP PLATE HAS BEEN DIGITALLY DRAWN USING COMPUTER-AIDED DRAFTING/DESIGN (CAD) & COORDINATE GEOMETRY (COGO). IT IS BASED ON THE ORIGINAL DIGITALLY DRAWN TAX MAP PLATE BEARING THE OFFICIAL NEW JERSEY DIVISION TAXATION APPROVAL STAMP WITH APPROVAL DATE 10-16-2007 SERIAL NUMBER 914 AND SIGNATURES OF SIGNERS' THOMAS J. REILLY, CHIEF, LOCAL PROPERTY, FIELD ASSISTANCE, SAHID C. DODDARIO, SUPERVISING FIELD REPRESENTATIVE. THIS TAX MAP PLATE HAS BEEN DIGITALLY UPDATED TO REFLECT CONDITIONS AS OF 5-01-2009. THE ORIGINAL DIGITALLY DRAWN TAX MAP PLATE WITH THE OFFICIAL APPROVAL STAMP IS ON FILE WITH REMINGTON, VERNICK & WALBERG ENGINEERS."

TAX MAP
CITY OF PLEASANTVILLE

ATLANTIC COUNTY NEW JERSEY
 SCALE: 1" = 100' DATE: 6-17-2003

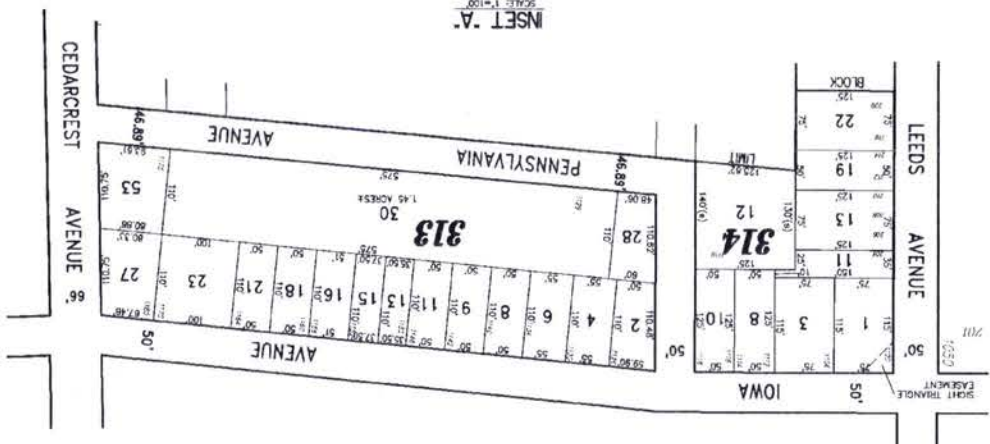
CRAIG F. REMINGTON LAND SURVEYOR LIC. NO. 23924

REMINGTON, VERNICK & WALBERG ENGINEERS
 845 N. MAIN STREET, PLEASANTVILLE, NJ 08232
 (609) 645-7070, FAX (609) 645-7076
 WEB SITE ADDRESS: WWW.RVWE.COM

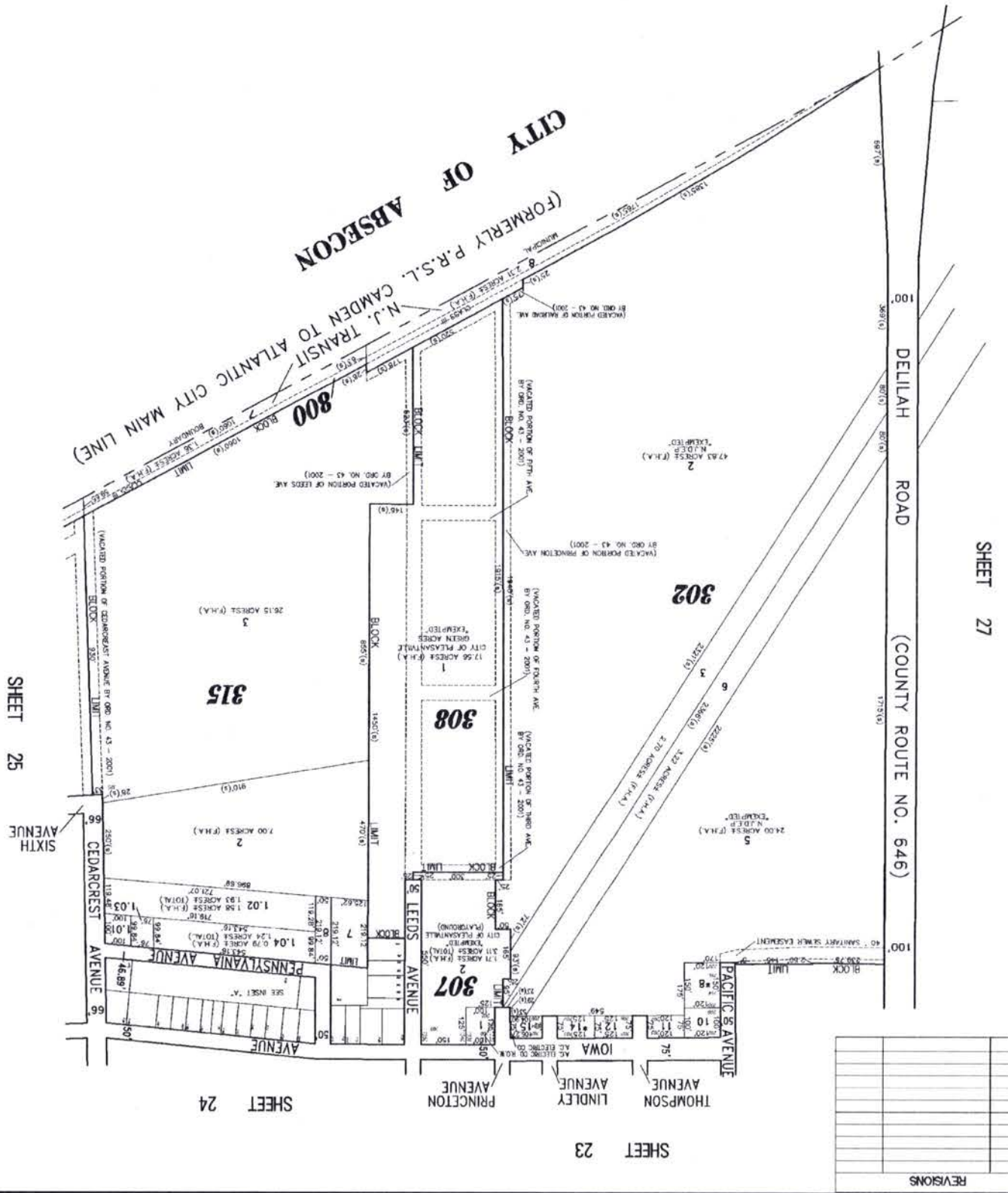
TAX MAP
CITY OF PLEASANTVILLE
 ATLANTIC COUNTY NEW JERSEY
 SCALE: 1" = 200' DATE: 8-17-2003
CRAIG F. REMINGTON LAND SURVEYOR LIC. NO. 23924
 REMINGTON, VERNICK & WALBERG ENGINEERS
 845 N MAIN STREET, PLEASANTVILLE, NJ 08228
 (609) 645-7070 FAX (609) 645-7078
 WEB SITE ADDRESS: WWW.RVAV.COM



THIS TAX MAP PLAT HAS BEEN DIGITALLY DRAWN USING COMPUTER-AIDED DRAFTING/DESIGN (CAD) & ORIGINAL DIGITALLY DRAWN TAX MAP PLAT BEARING COORDINATE SYSTEM (CCS). IT IS BASED ON THE ORIGINAL NEW JERSEY DIVISION DEDICATION REPRESENTATIVE THIS TAX MAP PLAT HAS BEEN THOROUGHLY CHECKED FOR PROPERTY FIELD ASSESSMENT, SALES, C. DIMONTO, SUPERVISOR FIELD 5-01-2003. THE ORIGINAL DIGITALLY DRAWN TAX MAP PLAT WITH THE OFFICIAL APPROVAL STAMP IS ON FILE WITH REMINGTON, VERNICK & WALBERG ENGINEERS.



INSET 'A'



NO.	DATE	DESCRIPTION

SHEET 27

SHEET 25

SHEET 24

SHEET 23

REVISIONS