23924

BLOCK 201, LOT 18

BUILDING NO. 1

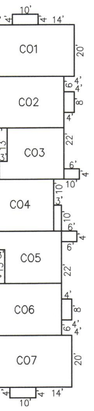

BUILDING NO. 2

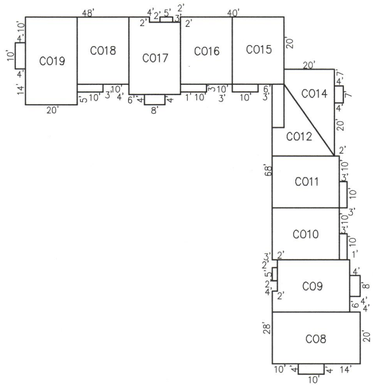

BUILDING NO. 3

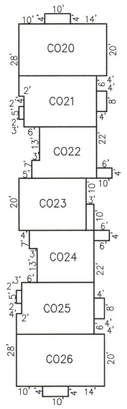

BUILDING NO. 4

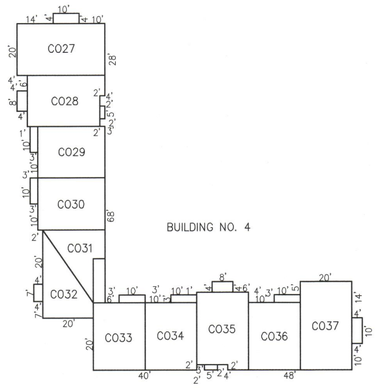

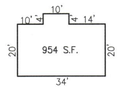

C01, C07, C08, C019, C020, C026, C027, C037, C038, C044 & C045

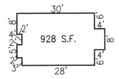

C02, C09, C017, C021, C023, C025, C028, C035, C039, C041, C043, C046, C050, C051 & C056

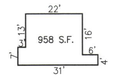

C03, C05, C047, C049, C052 & C055

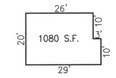

C04, C010, C011, C015, C016, C018, C022, C024, C029, C030, C033, C034, C036, C042, C048, C053 & C054

TWO STORY UNIT

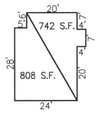

C012, C014, C031 & C032

BUILDING NO. 5

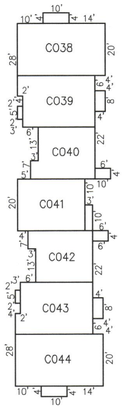

BUILDING NO. 6

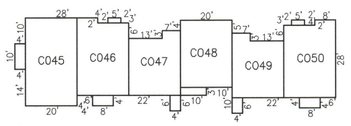

BUILDING NO. 7

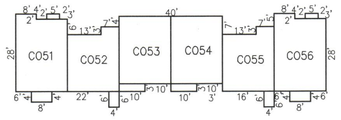

FOX RUN CONDOMINIUMS

INSET "A"

SCALE: 1"=30'

CONDOMINIUM DETAILS AND DIMENSIONS
BLOCK 201 LOT 18
SEE SHEET 18

"THIS TAX MAP PLATE HAS BEEN DIGITALLY DRAWN USING COMPUTER-AIDED DRAFTING/DESIGN (CADD)_& COORDINATE GEOMETRY (COGO). IT IS BASED ON THE ORIGINAL DIGITALLY DRAWN TAX MAP PLATE BEARING THE OFFICIAL NEW JERSEY DIVISION TAXATION APPROVAL STAMP WITH APPROVAL DATE 10-16-2007 SERIAL NUMBER 914 AND SIGNATURES OF SIGNERS' THOMAS J. REILLY, CHIEF, LOCAL PROPERTY, FIELD ASSISTANCE. SANTO C. DIDONATO, SUPERVISING FIELD REPRESENTATIVE. THIS TAX MAP PLATE HAS BEEN DIGITALLY UPDATED TO REFLECT CONDITIONS AS OF 5-01-2009. THE ORIGINAL DIGITALLY DRAWN TAX MAP PLATE WITH THE OFFICIAL APPROVAL STAMP IS ON FILE WITH REMINGTON, VERNICK & WALBERG ENGINEERS."

TAX MAP
CITY OF PLEASANTVILLE

ATLANTIC COUNTY NEW JERSEY

SCALE: 1" = 30' DATE: 6-17-2003

CRAIG F. REMINGTON LAND SURVEYOR LIC. NO. 23924

24 GA 28048700
REMINGTON, VERNICK & WALBERG ENGINEERS
845 N. MAIN STREET, PLEASANTVILLE, N.J. 08232
(609) 645-7110, FAX (609) 645-7076
WEB SITE ADDRESS: WWW.RVE.COM