BLOCK 275, LOT 28

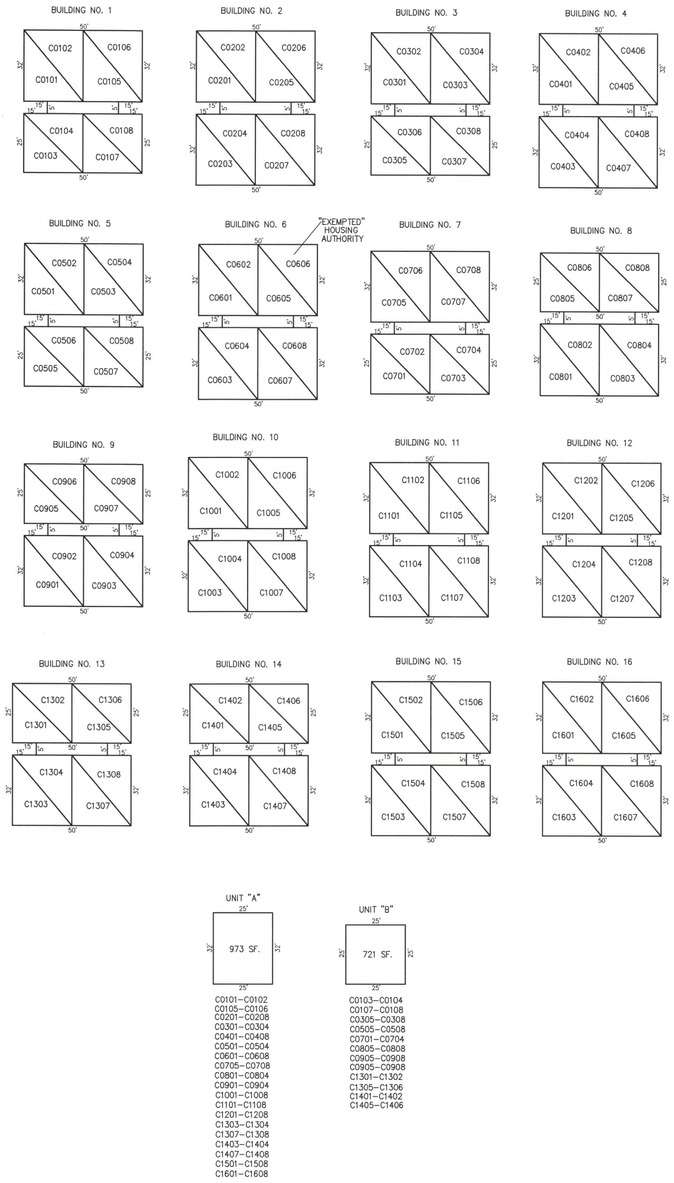

NOTE: 1. DIMENSIONS AND SQUARE FOOTAGE ARE TYPICAL FOR ALL SIMILAR UNITS
2. EVEN NUMBERS INDICATE SECOND FLOOR UNITS ODD NUMBERS INDICATE FIRST FLOOR FLOOR UNITS

SKYLINE CONDOMINIUMS
INSET "A"

SCALE: 1"=30'

SHEET 16

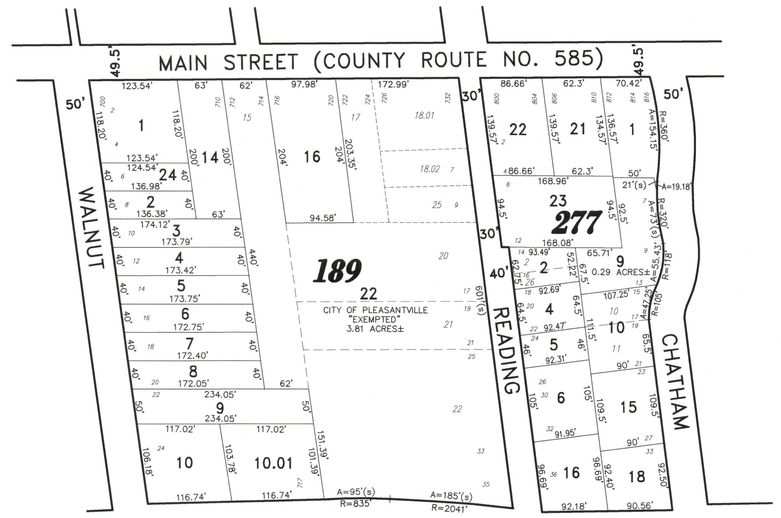

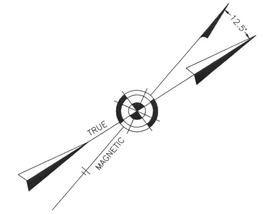

SHEET 22

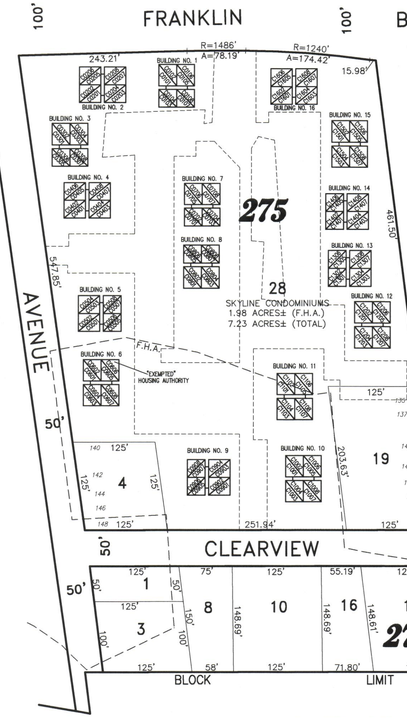

SHEET 23

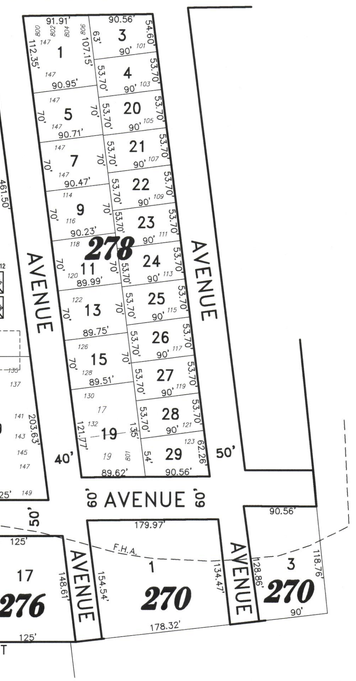

SHEET 27

"THIS TAX MAP PLATE HAS BEEN DIGITALLY DRAWN USING COMPUTER–AIDED DRAFTING/DESIGN (CADD)_& COORDINATE GEOMETRY (COGO). IT IS BASED ON THE ORIGINAL DIGITALLY DRAWN TAX MAP PLATE BEARING THE OFFICIAL NEW JERSEY DIVISION TAXATION APPROVAL STAMP WITH APPROVAL DATE 10–16–2007 SERIAL NUMBER 914 AND SIGNATURES OF SIGNERS' THOMAS J. REILLY, CHIEF, LOCAL PROPERTY, FIELD ASSISTANCE. SANTO C. DIDONATO, SUPERVISING FIELD REPRESENTATIVE. THIS TAX MAP PLATE HAS BEEN DIGITALLY UPDATED TO REFLECT CONDITIONS AS OF 5–01–2009. THE ORIGINAL DIGITALLY DRAWN TAX MAP PLATE WITH THE OFFICIAL APPROVAL STAMP IS ON FILE WITH REMINGTON, VERNICK & WALBERG ENGINEERS."

TAX MAP
CITY OF PLEASANTVILLE

ATLANTIC COUNTY NEW JERSEY

SCALE: 1" = 100' DATE: 6–17–2003

CRAIG F. REMINGTON LAND SURVEYOR LIC. NO. 23924

24 GA 28048700

REMINGTON, VERNICK & WALBERG ENGINEERS
845 N. MAIN STREET, PLEASANTVILLE, N.J. 08232
(609) 645-7110, FAX (609) 645-7076
WEB SITE ADDRESS: WWW.RVE.COM

REVISIONS

5–01–2009	CRAIG F. REMINGTON	23924