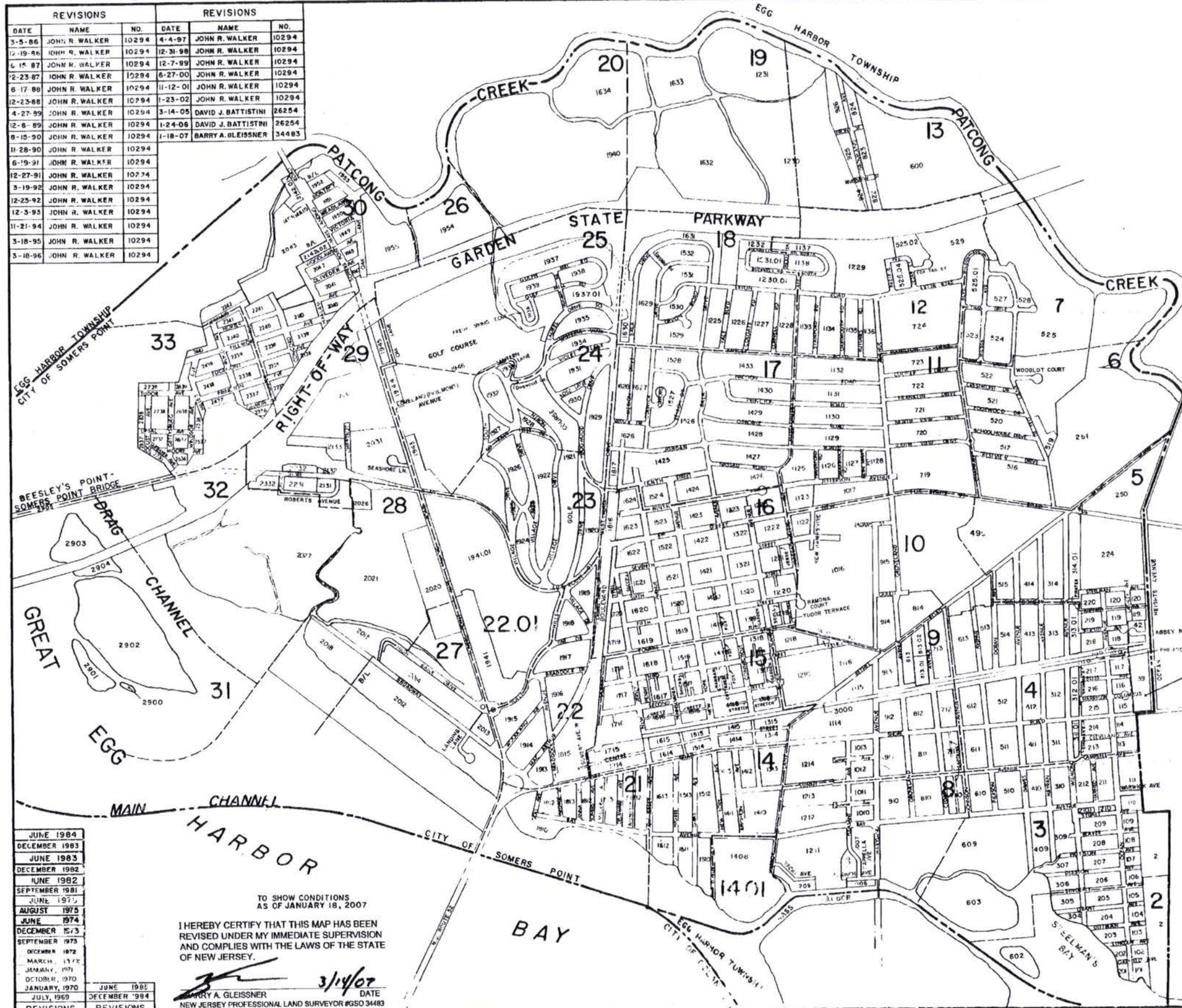


**SOMERS POINT CITY
DISTRICT 21**

625

THIS PAGE INTENTIONALLY LEFT BLANK

REVISIONS			REVISIONS		
DATE	NAME	NO.	DATE	NAME	NO.
3-5-86	JOHN R. WALKER	10294	4-4-97	JOHN R. WALKER	10294
12-19-86	JOHN R. WALKER	10294	12-31-98	JOHN R. WALKER	10294
6-15-87	JOHN R. WALKER	10294	12-7-89	JOHN R. WALKER	10294
12-23-87	JOHN R. WALKER	10294	6-27-00	JOHN R. WALKER	10294
6-17-88	JOHN R. WALKER	10294	11-12-01	JOHN R. WALKER	10294
12-23-88	JOHN R. WALKER	10294	1-23-02	JOHN R. WALKER	10294
4-27-89	JOHN R. WALKER	10294	3-14-05	DAVID J. BATTISTINI	26254
12-8-89	JOHN R. WALKER	10294	1-24-06	DAVID J. BATTISTINI	26254
8-15-90	JOHN R. WALKER	10294	1-18-07	BARRY A. GLEISSNER	34483
11-28-90	JOHN R. WALKER	10294			
6-19-91	JOHN R. WALKER	10294			
12-27-91	JOHN R. WALKER	10274			
3-19-92	JOHN R. WALKER	10294			
12-23-92	JOHN R. WALKER	10294			
12-3-93	JOHN R. WALKER	10294			
11-21-94	JOHN R. WALKER	10294			
3-18-95	JOHN R. WALKER	10294			
3-18-96	JOHN R. WALKER	10294			



THE AREAS, BOUNDARIES & DIMENSIONS SHOWN ON THIS TAX MAP ARE DERIVED FROM GROUND SURVEYS, AERIAL SURVEYS, AND RECORDED PLANS, MAPS, DEEDS, & WILLS AND ARE TO BE USED FOR ASSESSMENT PURPOSES ONLY.

I HEREBY CERTIFY THAT THIS MAP AND THE SURVEY HAS BEEN MADE UNDER MY IMMEDIATE SUPERVISION AND COMPLES WITH THE LAWS OF THE STATE OF N.J.

John R. Walker
JOHN R. WALKER
P.E. C.L.S. LIC. 10294

SEAL

APPROVED AS A TAX MAP PURSUANT TO THE PROVISIONS OF CHAPTER 175 - R.S. 1013 ETC BY THE DIRECTOR, DIVISION OF TAXATION

J. H. [Signature]
JAN 28 1969

KEY MAP
CITY OF SOMERS POINT
ATLANTIC COUNTY, NEW JERSEY
SCALE: 1" = 600' NOVEMBER, 1968
JOHN R. WALKER
738 SHORE ROAD
SOMERS POINT, N.J.

JUNE 1984	
DECEMBER 1983	
JUNE 1983	
DECEMBER 1982	
JUNE 1982	
SEPTEMBER 1981	
JUNE 1977	
AUGUST 1975	
JUNE 1974	
DECEMBER 15-3	
SEPTEMBER 1973	
DECEMBER 1972	
MARCH 1972	
JANUARY 1971	
OCTOBER 1970	
JANUARY 1970	
JUNE 1969	
DECEMBER 1968	
REVISIONS	REVISIONS

TO SHOW CONDITIONS AS OF JANUARY 18, 2007

I HEREBY CERTIFY THAT THIS MAP HAS BEEN REVISED UNDER MY IMMEDIATE SUPERVISION AND COMPLES WITH THE LAWS OF THE STATE OF NEW JERSEY.

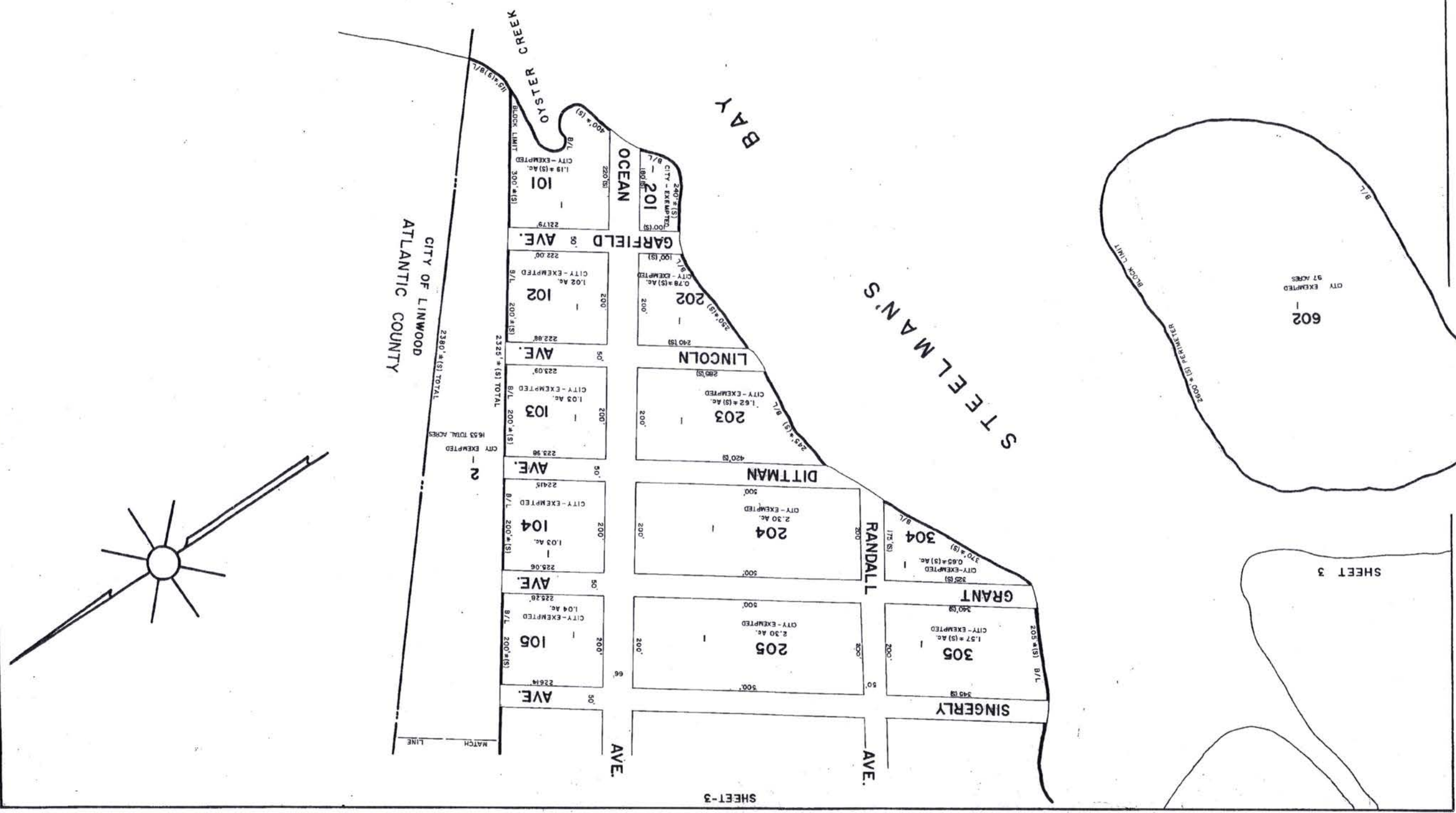
Barry A. Gleissner
BARRY A. GLEISSNER
NEW JERSEY PROFESSIONAL LAND SURVEYOR #GSD 34483

3/14/07 DATE

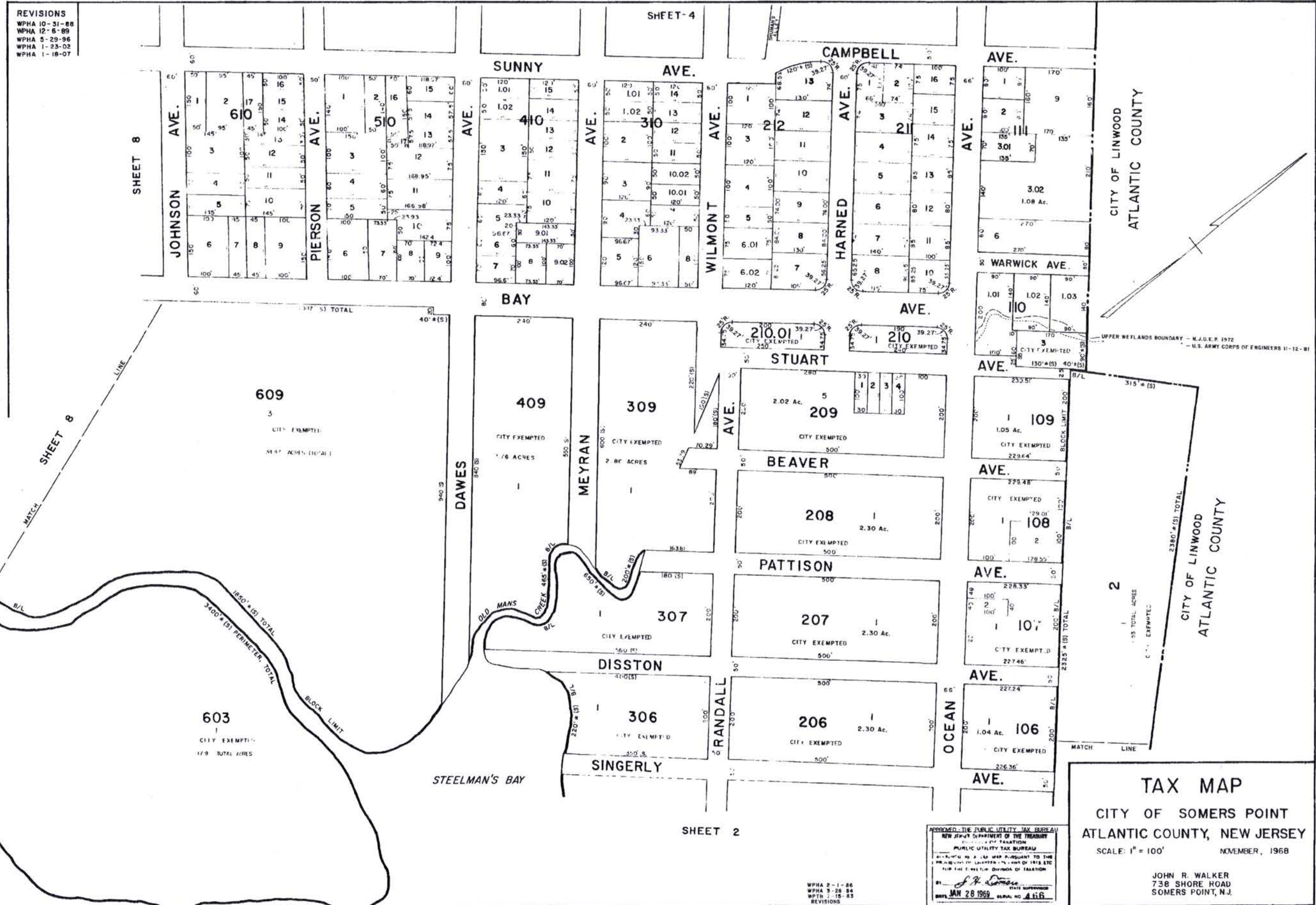
REVISIONS
RPH 4-15-95
RPH 2-1-88

TAX MAP
CITY OF SOMERS POINT
ATLANTIC COUNTY, NEW JERSEY
SCALE: 1" = 100'
NOVEMBER, 1968
JOHN R. WALKER
738 SHORE ROAD
SOMERS POINT, N.J.

APPROVED AND ORDERED FOR THE CITY OF SOMERS POINT, NEW JERSEY
BY THE DIRECTOR OF TAXATION
DIVISION OF TAXATION
PUBLIC UTILITY TAX BUREAU
APPROVED AND ORDERED FOR THE CITY OF SOMERS POINT, NEW JERSEY
BY THE DIRECTOR OF TAXATION
DIVISION OF TAXATION
PUBLIC UTILITY TAX BUREAU
JAN 28 1969
468



REVISIONS
 WPHA 10-31-88
 WPHA 12-6-89
 WPHA 5-29-96
 WPHA 1-23-02
 WPHA 1-18-07



SHEET 8

SHEET 8
 MATCH LINE

SHEET 4

SHEET 2

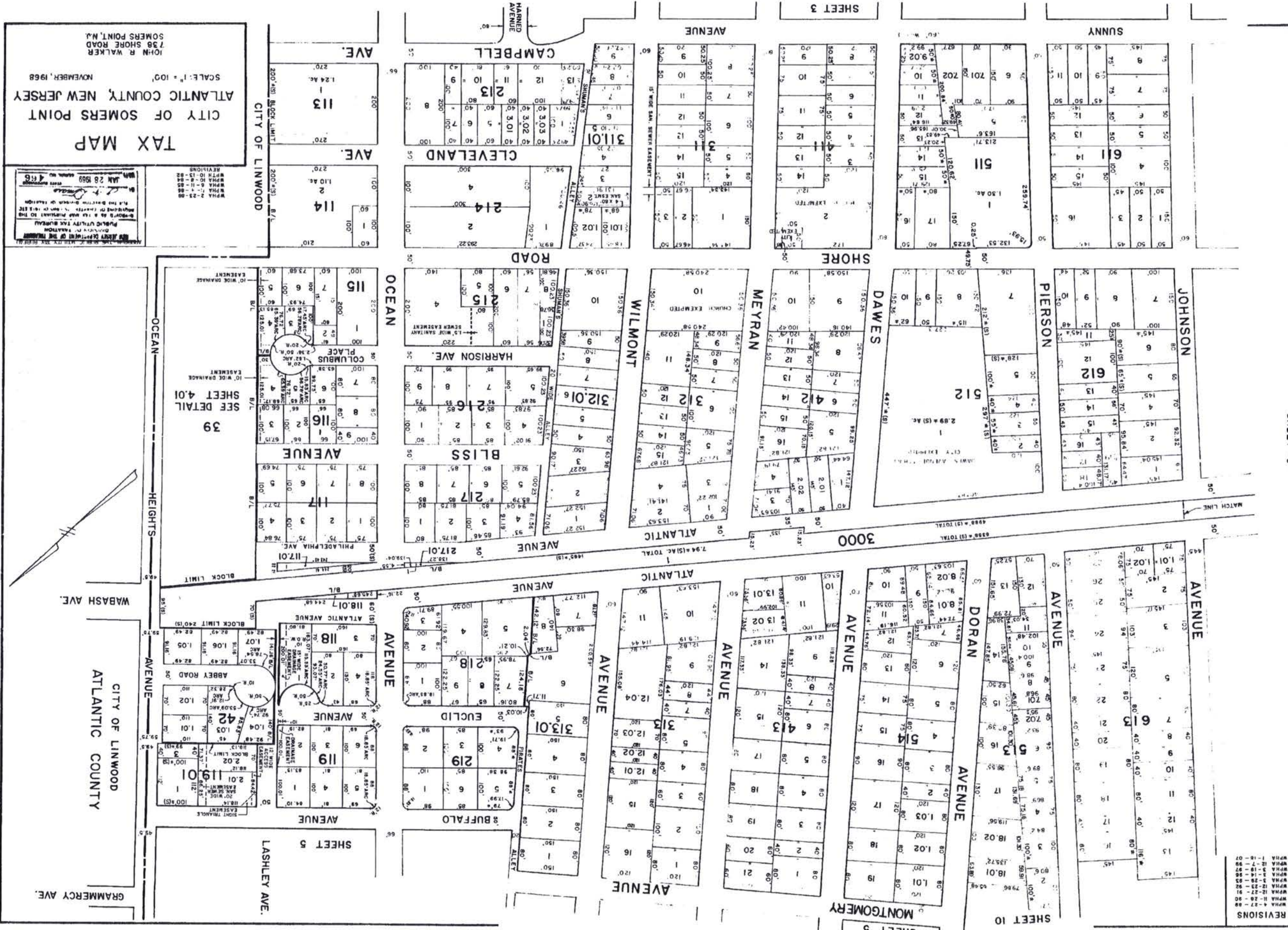
TAX MAP
 CITY OF SOMERS POINT
 ATLANTIC COUNTY, NEW JERSEY
 SCALE: 1" = 100' NOVEMBER, 1968

APPROVED - THE PUBLIC UTILITY TAX BUREAU
 NEW JERSEY DEPARTMENT OF THE TREASURY
 DIVISION OF TAXATION
 PUBLIC UTILITY TAX BUREAU
 AUTHORITY: N.J.S.A. 17:27 PURSUANT TO THE
 PROVISIONS OF CHAPTER 17, PART 27 OF TITLE 17
 AND THE PUBLIC UTILITY TAX BUREAU OF TAXATION
 BY: *J. R. Walker* STATE SUPERVISOR
 DATE: JAN 28 1969 SERIAL NO. 416

JOHN R. WALKER
 738 SHORE ROAD
 SOMERS POINT, N.J.

WPHA 2-1-88
 WPHA 3-25-84
 WPHA 7-15-83
 REVISIONS

UPPER WETLANDS BOUNDARY - N.J.D.E.P. 1972
 - U.S. ARMY CORPS OF ENGINEERS 11-12-81



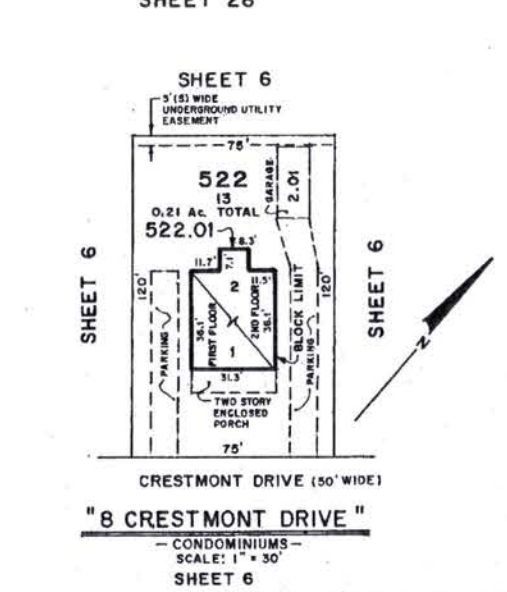
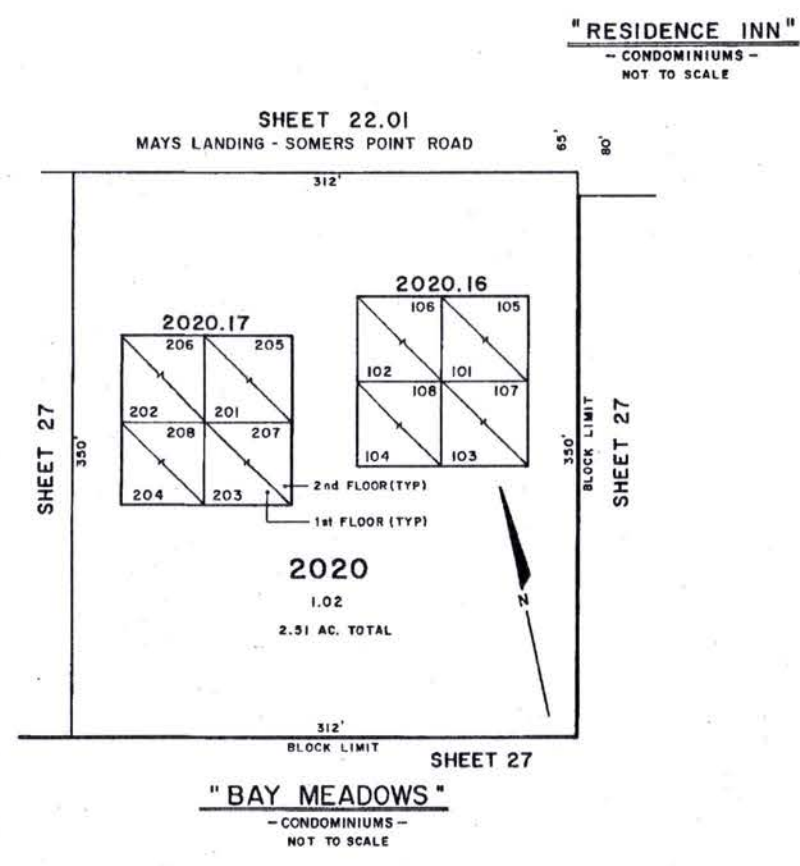
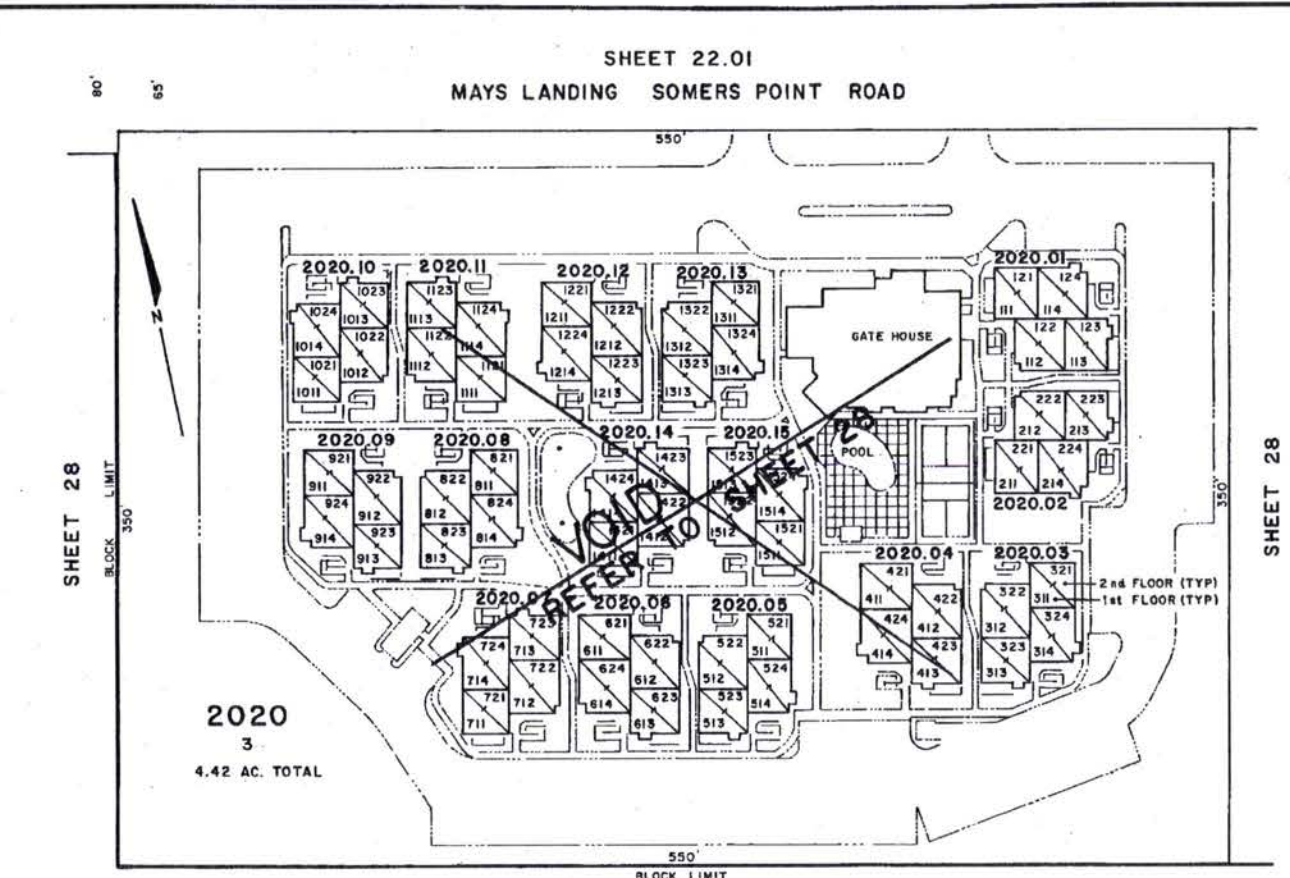
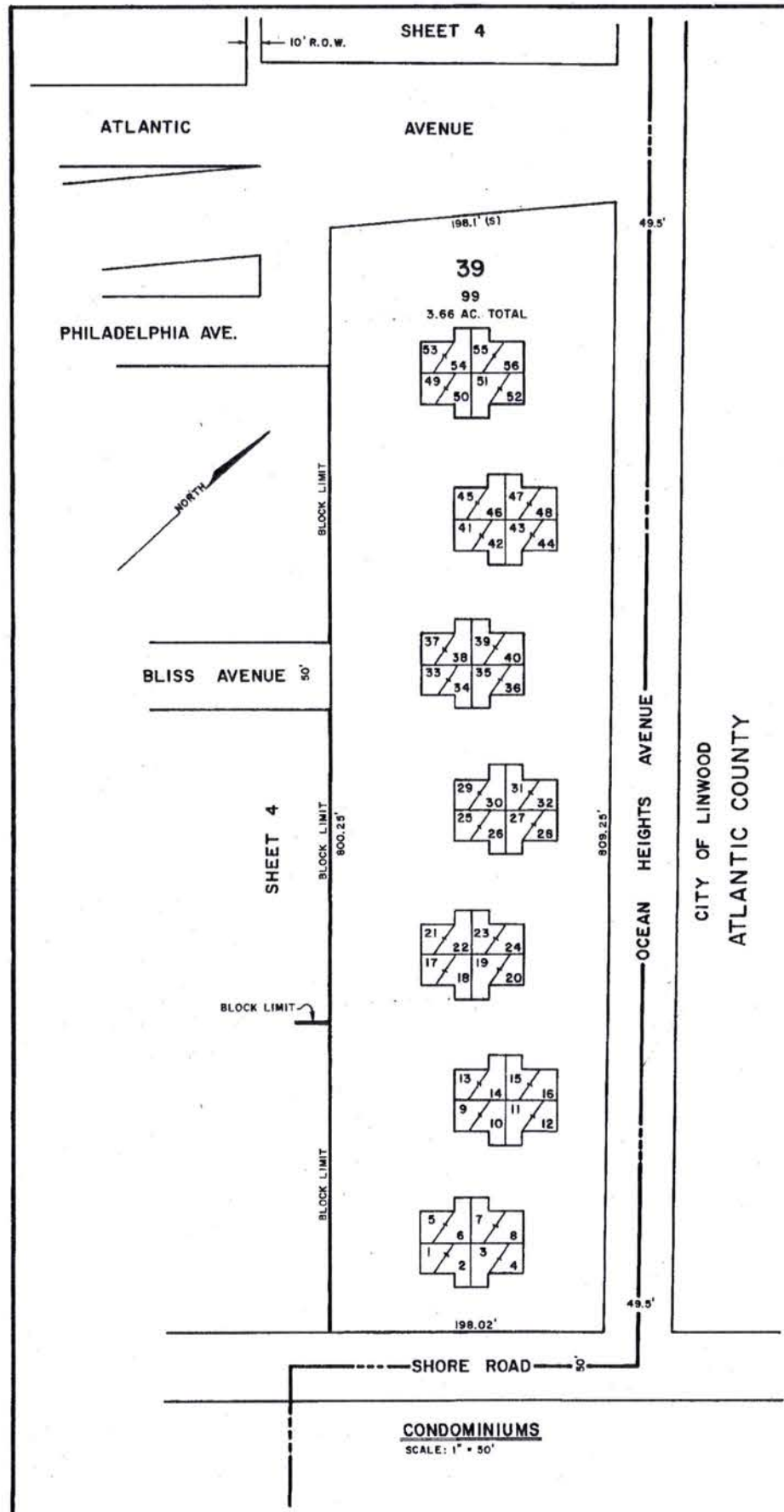
TAX MAP
 CITY OF SOMERS POINT
 ATLANTIC COUNTY, NEW JERSEY
 SCALE: 1" = 100'
 NOVEMBER, 1968
 JOHN R. WALKER
 738 SHORE ROAD
 SOMERS POINT, N.J.

REVISIONS
 WPA 4-27-68
 WPA 11-28-68
 WPA 12-23-68
 WPA 3-14-69
 WPA 5-28-69
 WPA 7-1-69
 WPA 1-16-69

REVISIONS
 WPA 2-25-68
 WPA 7-1-68
 WPA 8-11-68
 WPA 10-15-68
 WPA 12-15-68
 WPA 1-15-69
 WPA 2-15-69
 WPA 3-15-69
 WPA 4-15-69
 WPA 5-15-69
 WPA 6-15-69
 WPA 7-15-69
 WPA 8-15-69
 WPA 9-15-69
 WPA 10-15-69
 WPA 11-15-69
 WPA 12-15-69
 WPA 1-15-70
 WPA 2-15-70
 WPA 3-15-70
 WPA 4-15-70
 WPA 5-15-70
 WPA 6-15-70
 WPA 7-15-70
 WPA 8-15-70
 WPA 9-15-70
 WPA 10-15-70
 WPA 11-15-70
 WPA 12-15-70
 WPA 1-15-71
 WPA 2-15-71
 WPA 3-15-71
 WPA 4-15-71
 WPA 5-15-71
 WPA 6-15-71
 WPA 7-15-71
 WPA 8-15-71
 WPA 9-15-71
 WPA 10-15-71
 WPA 11-15-71
 WPA 12-15-71
 WPA 1-15-72
 WPA 2-15-72
 WPA 3-15-72
 WPA 4-15-72
 WPA 5-15-72
 WPA 6-15-72
 WPA 7-15-72
 WPA 8-15-72
 WPA 9-15-72
 WPA 10-15-72
 WPA 11-15-72
 WPA 12-15-72
 WPA 1-15-73
 WPA 2-15-73
 WPA 3-15-73
 WPA 4-15-73
 WPA 5-15-73
 WPA 6-15-73
 WPA 7-15-73
 WPA 8-15-73
 WPA 9-15-73
 WPA 10-15-73
 WPA 11-15-73
 WPA 12-15-73
 WPA 1-15-74
 WPA 2-15-74
 WPA 3-15-74
 WPA 4-15-74
 WPA 5-15-74
 WPA 6-15-74
 WPA 7-15-74
 WPA 8-15-74
 WPA 9-15-74
 WPA 10-15-74
 WPA 11-15-74
 WPA 12-15-74
 WPA 1-15-75
 WPA 2-15-75
 WPA 3-15-75
 WPA 4-15-75
 WPA 5-15-75
 WPA 6-15-75
 WPA 7-15-75
 WPA 8-15-75
 WPA 9-15-75
 WPA 10-15-75
 WPA 11-15-75
 WPA 12-15-75
 WPA 1-15-76
 WPA 2-15-76
 WPA 3-15-76
 WPA 4-15-76
 WPA 5-15-76
 WPA 6-15-76
 WPA 7-15-76
 WPA 8-15-76
 WPA 9-15-76
 WPA 10-15-76
 WPA 11-15-76
 WPA 12-15-76
 WPA 1-15-77
 WPA 2-15-77
 WPA 3-15-77
 WPA 4-15-77
 WPA 5-15-77
 WPA 6-15-77
 WPA 7-15-77
 WPA 8-15-77
 WPA 9-15-77
 WPA 10-15-77
 WPA 11-15-77
 WPA 12-15-77
 WPA 1-15-78
 WPA 2-15-78
 WPA 3-15-78
 WPA 4-15-78
 WPA 5-15-78
 WPA 6-15-78
 WPA 7-15-78
 WPA 8-15-78
 WPA 9-15-78
 WPA 10-15-78
 WPA 11-15-78
 WPA 12-15-78
 WPA 1-15-79
 WPA 2-15-79
 WPA 3-15-79
 WPA 4-15-79
 WPA 5-15-79
 WPA 6-15-79
 WPA 7-15-79
 WPA 8-15-79
 WPA 9-15-79
 WPA 10-15-79
 WPA 11-15-79
 WPA 12-15-79
 WPA 1-15-80
 WPA 2-15-80
 WPA 3-15-80
 WPA 4-15-80
 WPA 5-15-80
 WPA 6-15-80
 WPA 7-15-80
 WPA 8-15-80
 WPA 9-15-80
 WPA 10-15-80
 WPA 11-15-80
 WPA 12-15-80
 WPA 1-15-81
 WPA 2-15-81
 WPA 3-15-81
 WPA 4-15-81
 WPA 5-15-81
 WPA 6-15-81
 WPA 7-15-81
 WPA 8-15-81
 WPA 9-15-81
 WPA 10-15-81
 WPA 11-15-81
 WPA 12-15-81
 WPA 1-15-82
 WPA 2-15-82
 WPA 3-15-82
 WPA 4-15-82
 WPA 5-15-82
 WPA 6-15-82
 WPA 7-15-82
 WPA 8-15-82
 WPA 9-15-82
 WPA 10-15-82
 WPA 11-15-82
 WPA 12-15-82
 WPA 1-15-83
 WPA 2-15-83
 WPA 3-15-83
 WPA 4-15-83
 WPA 5-15-83
 WPA 6-15-83
 WPA 7-15-83
 WPA 8-15-83
 WPA 9-15-83
 WPA 10-15-83
 WPA 11-15-83
 WPA 12-15-83
 WPA 1-15-84
 WPA 2-15-84
 WPA 3-15-84
 WPA 4-15-84
 WPA 5-15-84
 WPA 6-15-84
 WPA 7-15-84
 WPA 8-15-84
 WPA 9-15-84
 WPA 10-15-84
 WPA 11-15-84
 WPA 12-15-84
 WPA 1-15-85
 WPA 2-15-85
 WPA 3-15-85
 WPA 4-15-85
 WPA 5-15-85
 WPA 6-15-85
 WPA 7-15-85
 WPA 8-15-85
 WPA 9-15-85
 WPA 10-15-85
 WPA 11-15-85
 WPA 12-15-85
 WPA 1-15-86
 WPA 2-15-86
 WPA 3-15-86
 WPA 4-15-86
 WPA 5-15-86
 WPA 6-15-86
 WPA 7-15-86
 WPA 8-15-86
 WPA 9-15-86
 WPA 10-15-86
 WPA 11-15-86
 WPA 12-15-86
 WPA 1-15-87
 WPA 2-15-87
 WPA 3-15-87
 WPA 4-15-87
 WPA 5-15-87
 WPA 6-15-87
 WPA 7-15-87
 WPA 8-15-87
 WPA 9-15-87
 WPA 10-15-87
 WPA 11-15-87
 WPA 12-15-87
 WPA 1-15-88
 WPA 2-15-88
 WPA 3-15-88
 WPA 4-15-88
 WPA 5-15-88
 WPA 6-15-88
 WPA 7-15-88
 WPA 8-15-88
 WPA 9-15-88
 WPA 10-15-88
 WPA 11-15-88
 WPA 12-15-88
 WPA 1-15-89
 WPA 2-15-89
 WPA 3-15-89
 WPA 4-15-89
 WPA 5-15-89
 WPA 6-15-89
 WPA 7-15-89
 WPA 8-15-89
 WPA 9-15-89
 WPA 10-15-89
 WPA 11-15-89
 WPA 12-15-89
 WPA 1-15-90
 WPA 2-15-90
 WPA 3-15-90
 WPA 4-15-90
 WPA 5-15-90
 WPA 6-15-90
 WPA 7-15-90
 WPA 8-15-90
 WPA 9-15-90
 WPA 10-15-90
 WPA 11-15-90
 WPA 12-15-90
 WPA 1-15-91
 WPA 2-15-91
 WPA 3-15-91
 WPA 4-15-91
 WPA 5-15-91
 WPA 6-15-91
 WPA 7-15-91
 WPA 8-15-91
 WPA 9-15-91
 WPA 10-15-91
 WPA 11-15-91
 WPA 12-15-91
 WPA 1-15-92
 WPA 2-15-92
 WPA 3-15-92
 WPA 4-15-92
 WPA 5-15-92
 WPA 6-15-92
 WPA 7-15-92
 WPA 8-15-92
 WPA 9-15-92
 WPA 10-15-92
 WPA 11-15-92
 WPA 12-15-92
 WPA 1-15-93
 WPA 2-15-93
 WPA 3-15-93
 WPA 4-15-93
 WPA 5-15-93
 WPA 6-15-93
 WPA 7-15-93
 WPA 8-15-93
 WPA 9-15-93
 WPA 10-15-93
 WPA 11-15-93
 WPA 12-15-93
 WPA 1-15-94
 WPA 2-15-94
 WPA 3-15-94
 WPA 4-15-94
 WPA 5-15-94
 WPA 6-15-94
 WPA 7-15-94
 WPA 8-15-94
 WPA 9-15-94
 WPA 10-15-94
 WPA 11-15-94
 WPA 12-15-94
 WPA 1-15-95
 WPA 2-15-95
 WPA 3-15-95
 WPA 4-15-95
 WPA 5-15-95
 WPA 6-15-95
 WPA 7-15-95
 WPA 8-15-95
 WPA 9-15-95
 WPA 10-15-95
 WPA 11-15-95
 WPA 12-15-95
 WPA 1-15-96
 WPA 2-15-96
 WPA 3-15-96
 WPA 4-15-96
 WPA 5-15-96
 WPA 6-15-96
 WPA 7-15-96
 WPA 8-15-96
 WPA 9-15-96
 WPA 10-15-96
 WPA 11-15-96
 WPA 12-15-96
 WPA 1-15-97
 WPA 2-15-97
 WPA 3-15-97
 WPA 4-15-97
 WPA 5-15-97
 WPA 6-15-97
 WPA 7-15-97
 WPA 8-15-97
 WPA 9-15-97
 WPA 10-15-97
 WPA 11-15-97
 WPA 12-15-97
 WPA 1-15-98
 WPA 2-15-98
 WPA 3-15-98
 WPA 4-15-98
 WPA 5-15-98
 WPA 6-15-98
 WPA 7-15-98
 WPA 8-15-98
 WPA 9-15-98
 WPA 10-15-98
 WPA 11-15-98
 WPA 12-15-98
 WPA 1-15-99
 WPA 2-15-99
 WPA 3-15-99
 WPA 4-15-99
 WPA 5-15-99
 WPA 6-15-99
 WPA 7-15-99
 WPA 8-15-99
 WPA 9-15-99
 WPA 10-15-99
 WPA 11-15-99
 WPA 12-15-99
 WPA 1-16-00
 WPA 2-16-00
 WPA 3-16-00
 WPA 4-16-00
 WPA 5-16-00
 WPA 6-16-00
 WPA 7-16-00
 WPA 8-16-00
 WPA 9-16-00
 WPA 10-16-00
 WPA 11-16-00
 WPA 12-16-00

REVISIONS

WPHA	2-1-86
WPHA	3-15-87
WPHA	12-31-88
WPHA	1-18-07

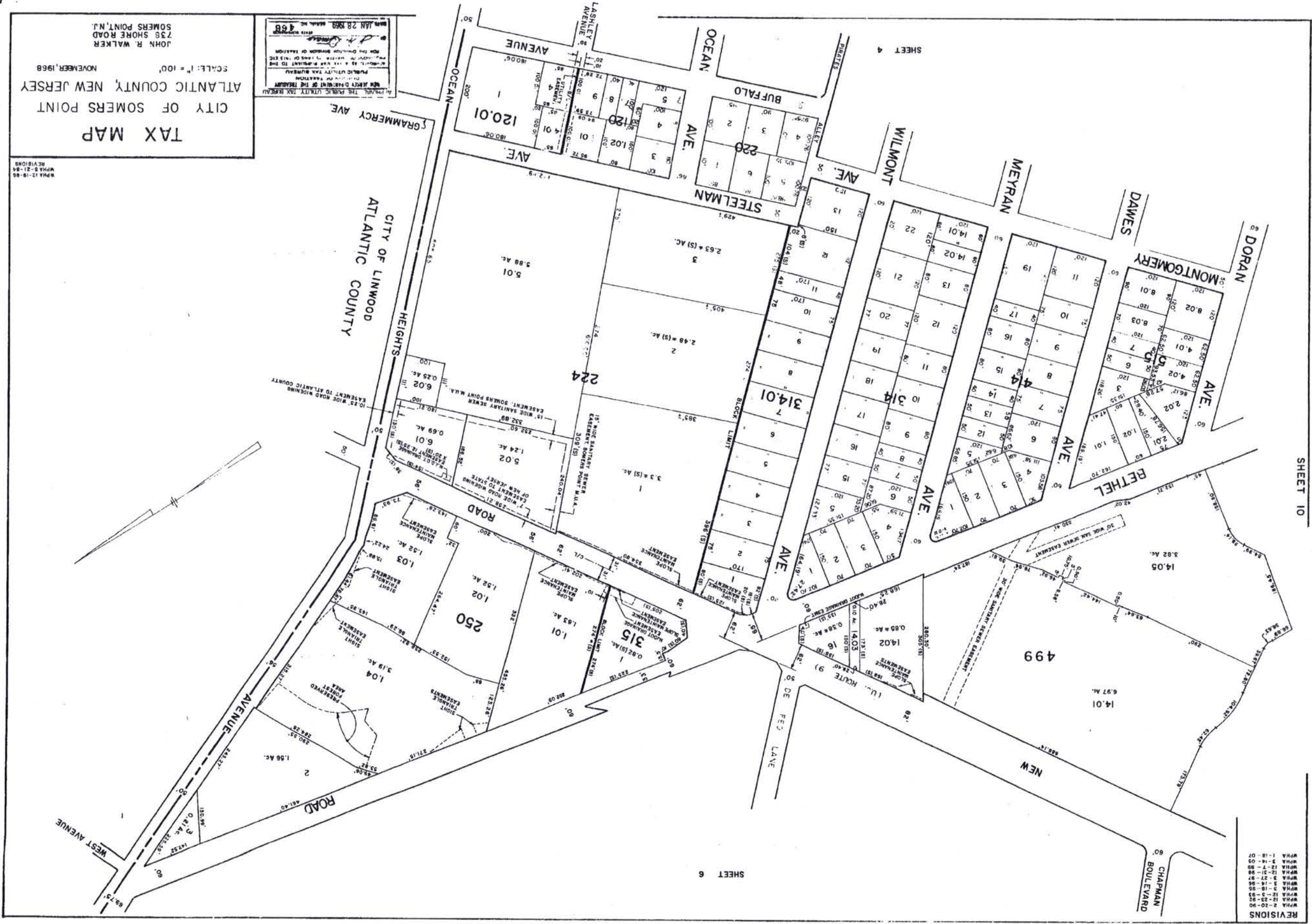


TAX MAP
CITY OF SOMERS POINT
ATLANTIC COUNTY, NEW JERSEY
SCALE: AS NOTED SEPTEMBER, 1982
JOHN R. WALKER
OCEAN CITY, N.J.
N.J. LICENSE NO. 10294

TAX MAP
CITY OF SOMERS POINT
ATLANTIC COUNTY, NEW JERSEY
 NOVEMBER, 1968
 JOHN R. WALKER
 738 SHORE ROAD
 SOMERS POINT, N.J.

APPROVED: THE PUBLIC UTILITY TAX BOARD
 NEW JERSEY DEPARTMENT OF TREASURY
 PUBLIC UTILITY TAX BUREAU
 AS A CONDITION PRECEDENT TO THE
 ISSUANCE OF THIS MAP
 DATE: JAN 28 1969
 OFFICE: PHILADELPHIA, PA.

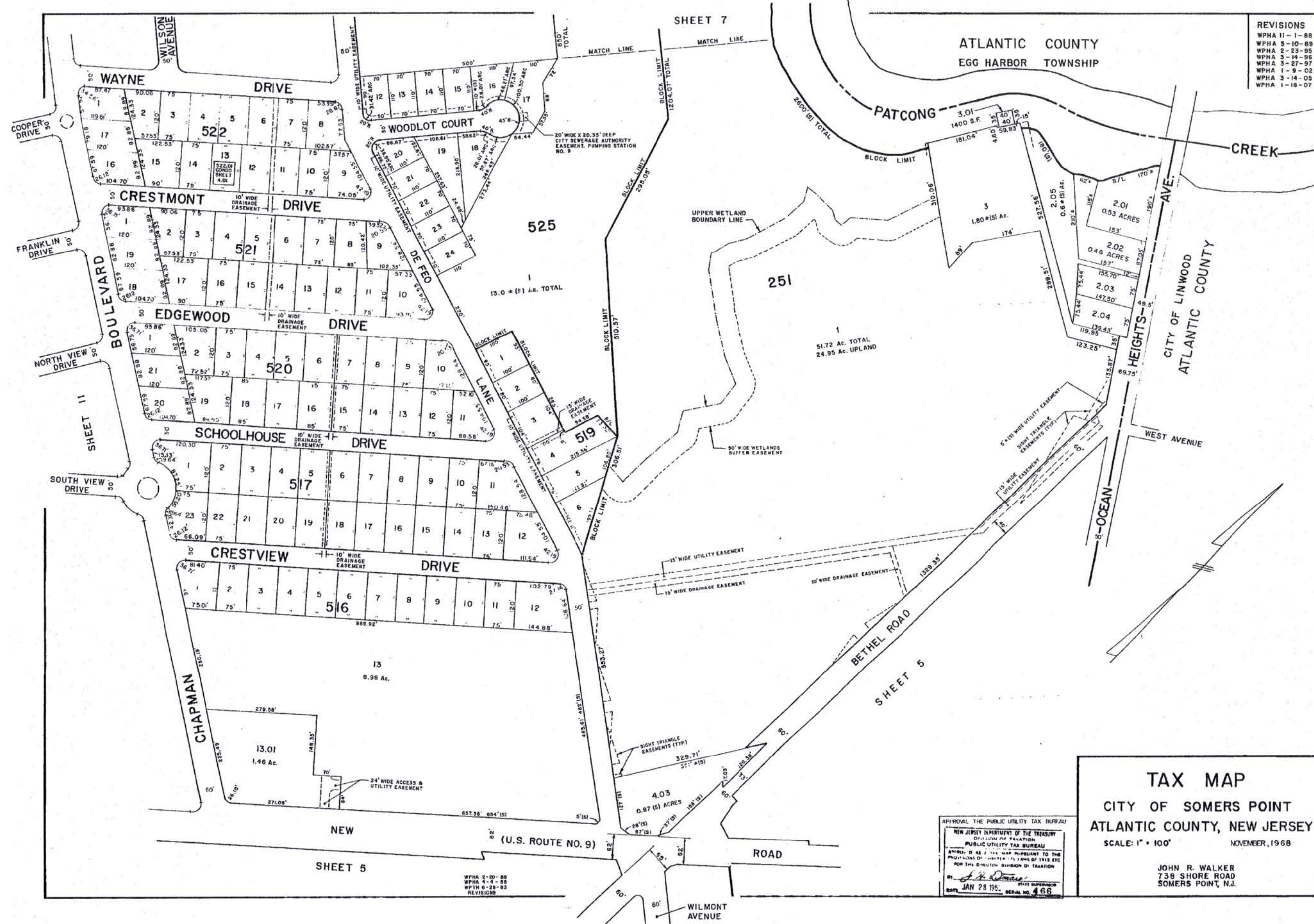
REVISIONS
 MPA 12-19-68
 MPA 5-21-68



SHEET 10

SHEET 6

REVISIONS
 MPA 2-23-90
 MPA 3-18-88
 MPA 3-14-85
 MPA 3-27-87
 MPA 12-11-88
 MPA 12-7-89
 MPA 3-14-05
 MPA 1-18-07



REVISIONS

- WPHA 11-1-88
- WPHA 5-10-89
- WPHA 2-23-95
- WPHA 3-14-95
- WPHA 3-27-97
- WPHA 1-9-02
- WPHA 3-14-03
- WPHA 1-18-07

633

TAX MAP
CITY OF SOMERS POINT
ATLANTIC COUNTY, NEW JERSEY
 SCALE: 1" = 100' NOVEMBER, 1968

JOHN R. WALKER
 738 SHORE ROAD
 SOMERS POINT, N.J.

APPROVED THE PUBLIC UTILITY TAX BUREAU
 NEW JERSEY DEPARTMENT OF THE TREASURY
 OFFICE OF TAXATION
 PUBLIC UTILITY TAX BUREAU
 APPROVED AS A TRUE AND CORRECT COPY TO THE
 PRODUCTION OF THESE MAPS BY THE BUREAU OF TAXATION
 FOR THE DIVISION OF TAXATION
 BY: *J. H. [Signature]* DATE: JAN 28 1968 SERIAL NO. 466

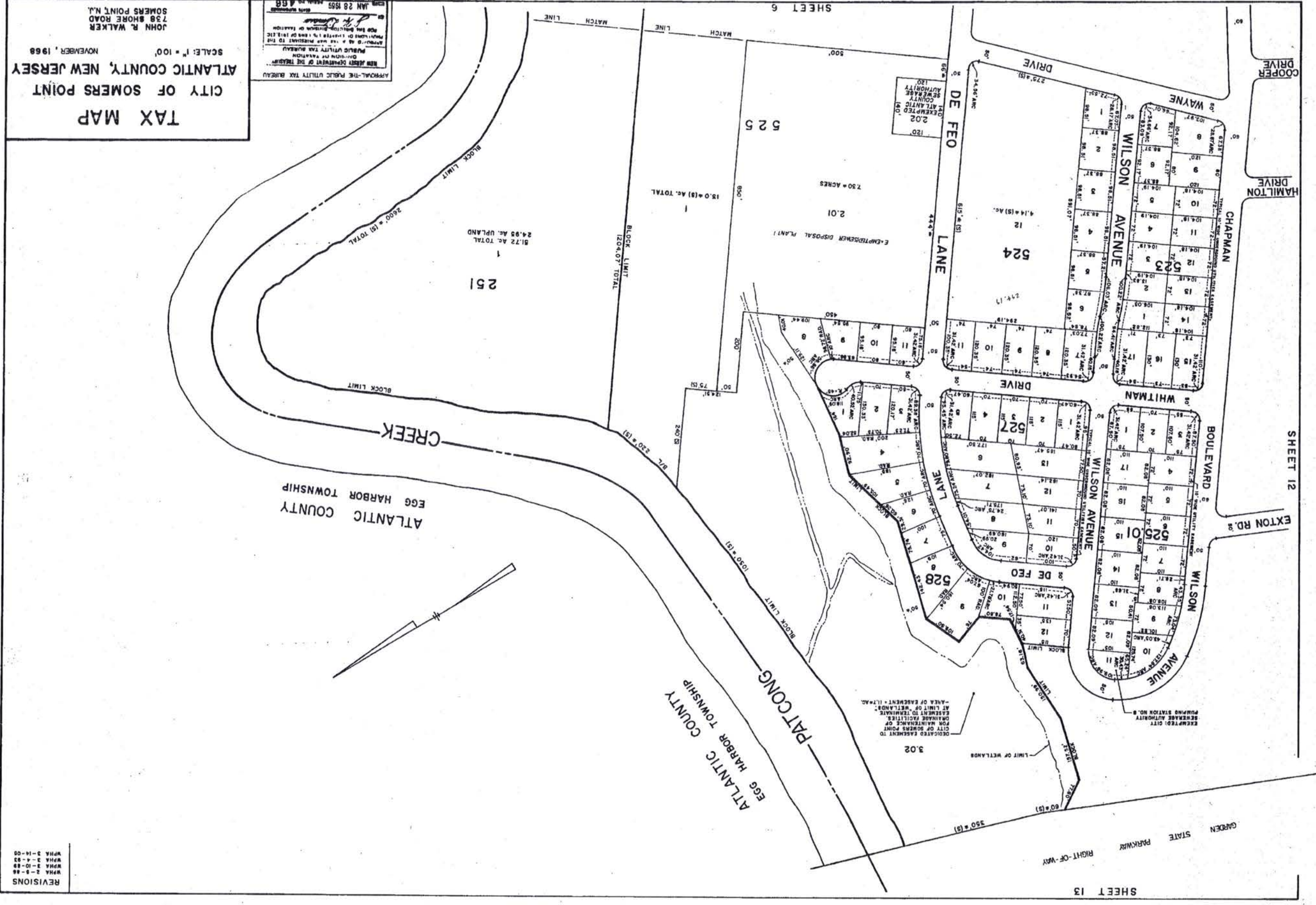
WPHA 2-20-88
 WPHA 4-4-88
 WPHA 6-28-83
 REVISIONS

REVISIONS
 WP# 3-14-05
 WP# 3-4-83
 WP# 3-10-88
 WP# 2-8-88

7

TAX MAP
 CITY OF SOMERS POINT
 ATLANTIC COUNTY, NEW JERSEY
 NOVEMBER, 1968
 SCALE: 1" = 100'
 JOHN R. WALKER
 738 SHORE ROAD
 SOMERS POINT, N.J.

APPROVAL - THE PUBLIC UTILITY TAX BUREAU
 DIVISION OF TAXATION
 PUBLIC UTILITY TAX BUREAU
 APPROVED AS A TAX MAP SUBJECT TO THE
 PROVISIONS OF CHAPTER 17, PART OF TITLE 18
 FOR THE DISTRICT OF SOMERS POINT
 JAN 28 1968
 STATE ENGINEER
 JOHN R. WALKER
 738 SHORE ROAD
 SOMERS POINT, N.J.



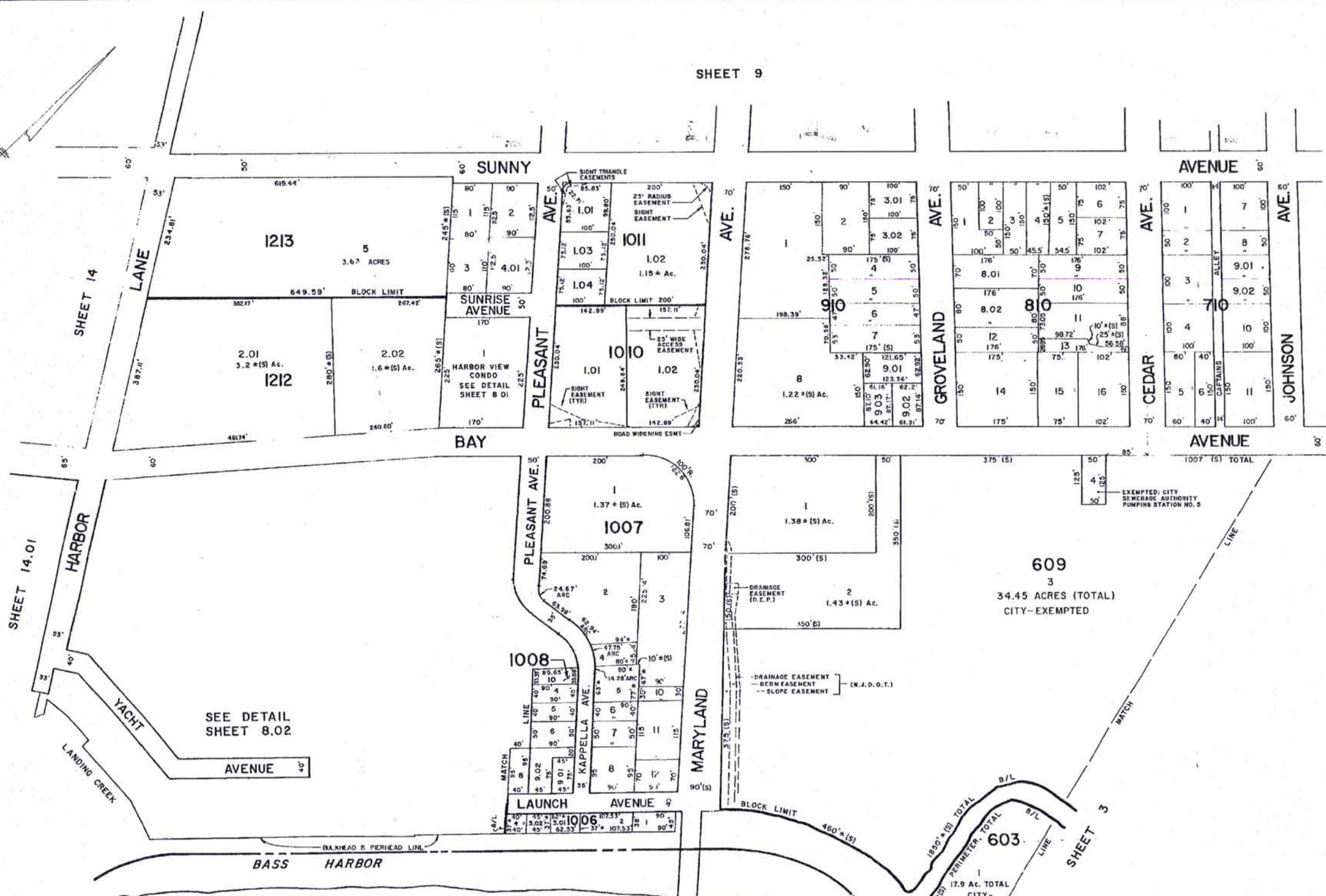
634

7

7

- REVISIONS
- WPHA 2-23-88
 - WPHA 1-30-89
 - WPHA 6-13-90
 - WPHA 12-3-93
 - WPHA 11-6-95
 - WPHA 3-15-96
 - WPHA 4-4-97
 - WPHA 12-31-98
 - WPHA 12-7-99
 - WPHA 11-12-01
 - WPHA 1-18-07

SHEET 9



635

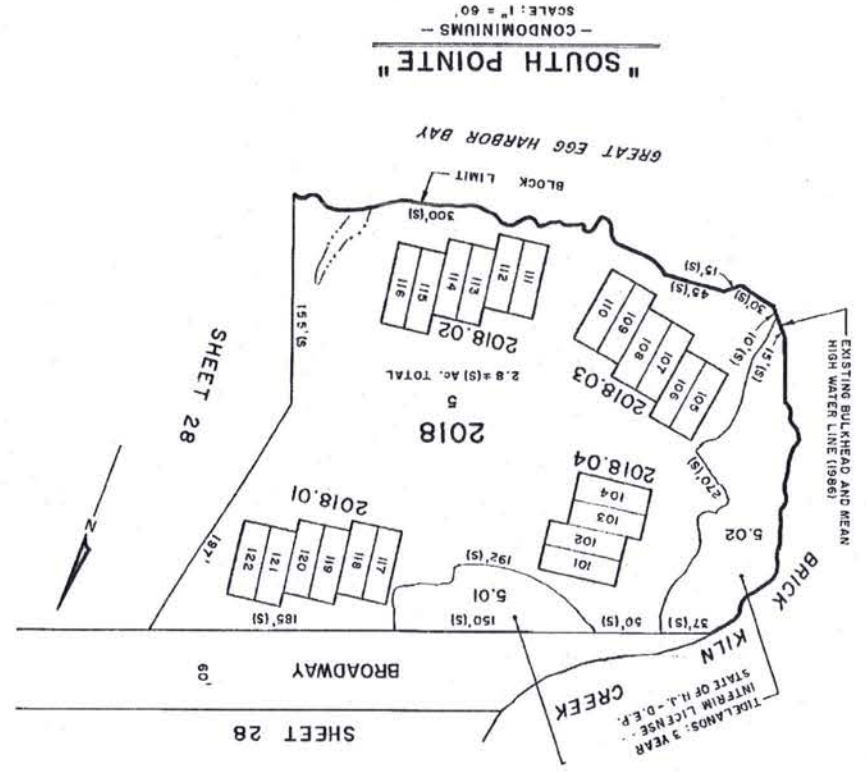
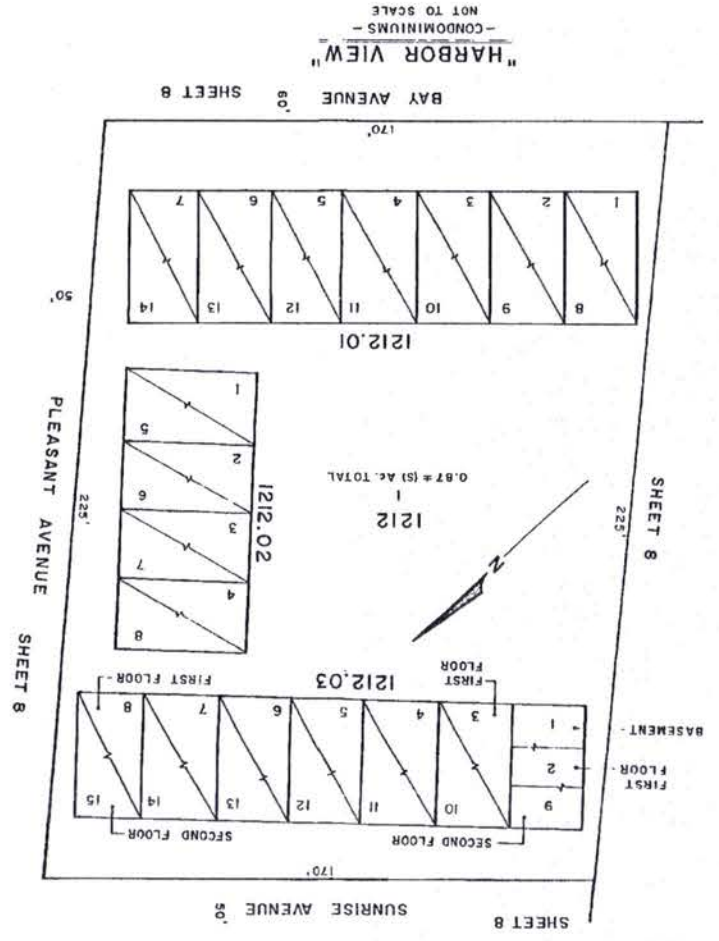
EGG HARBOR TOWNSHIP
ATLANTIC COUNTY

TAX MAP
CITY OF SOMERS POINT
ATLANTIC COUNTY, NEW JERSEY
 SCALE: 1" = 100'
 NOVEMBER, 1968

APPROVED BY THE PUBLIC UTILITY TAX BUREAU
 NEW JERSEY DEPARTMENT OF THE TREASURY
 DIVISION OF TAXATION
 PUBLIC UTILITY TAX BUREAU
 APPROVED AS A TAX MAP PURSUANT TO THE
 PROVISIONS OF PARAGRAPH 17, PART OF 1913, ETC.
 FOR THE DIRECTOR, DIVISION OF TAXATION
J. R. Dineen
 DATE: JAN 28 1969 STATE SUPERVISOR
 SERIAL NO. 456

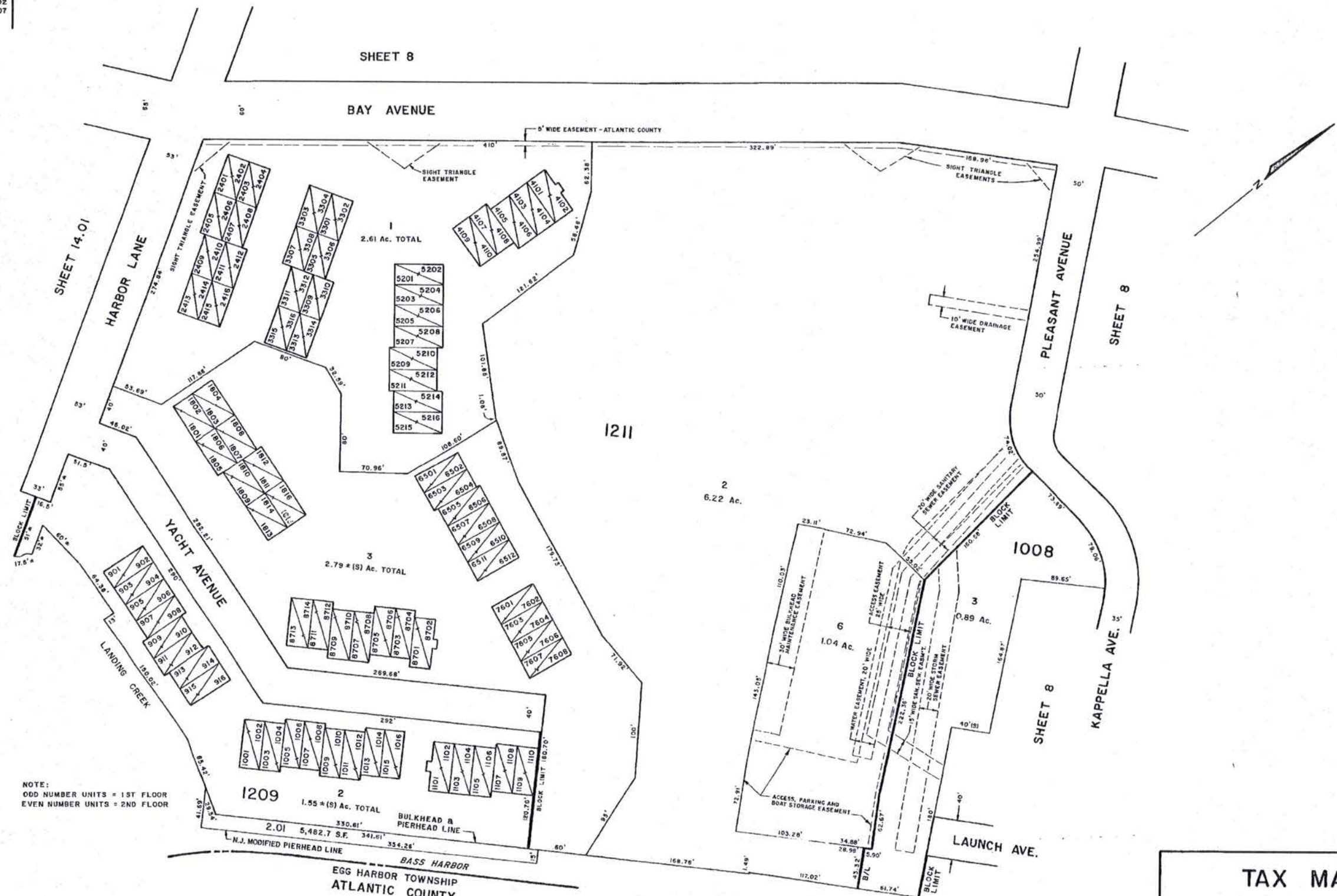
- WPHA 9-22-87
 WPHA 2-1-88
 WPHA 12-18-88
 WPHA 5-10-89
 WPHA 9-7-89
 REVISIONS

REVIEWS
WPHA 2-10-99
WPHA 1-18-07



TAX MAP
CITY OF SOMERS POINT
ATLANTIC COUNTY, NEW JERSEY
SCALE: AS NOTED
JUNE, 1987
JOHN R. WALKER
OCEAN CITY, N.J.
N.J. LICENSE NO. 10294

REVISIONS
 WPHA 3 - 15-96
 WPHA 11 - 12-01
 WPHA 1 - 9-02
 WPHA 1 - 18-07



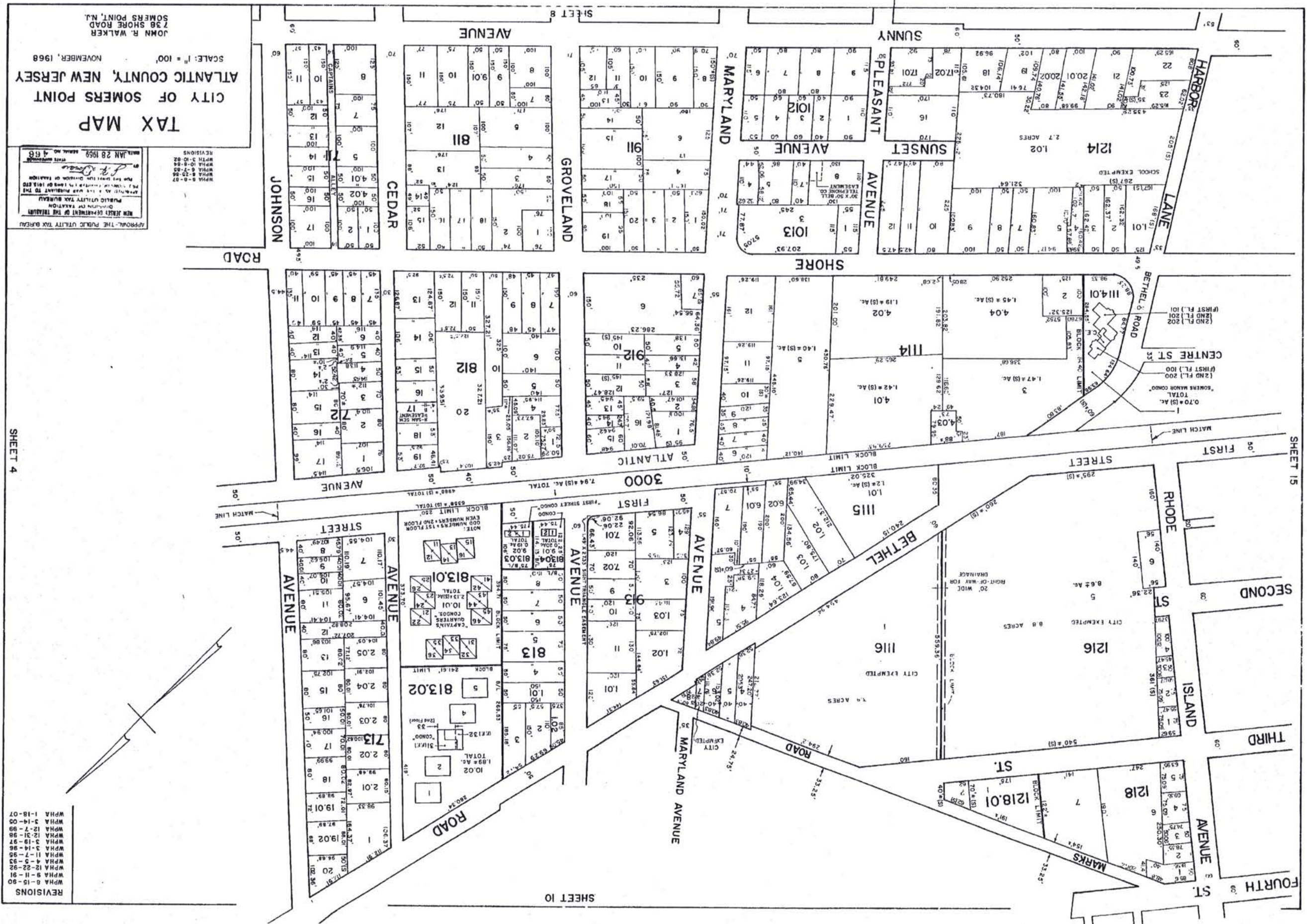
NOTE:
 ODD NUMBER UNITS = 1ST FLOOR
 EVEN NUMBER UNITS = 2ND FLOOR

"HARBOUR COVE"
 - CONDOMINIUMS -
 SCALE: 1" = 50'

TAX MAP
 CITY OF SOMERS POINT
 ATLANTIC COUNTY, NEW JERSEY
 SCALE: AS NOTED AUGUST, 1990

 JOHN R. WALKER
 OCEAN CITY, N.J.
 N.J. LICENSE NO. 10294

637



TAX MAP
CITY OF SOMERS POINT
ATLANTIC COUNTY, NEW JERSEY
 SCALE: 1" = 100'
 NOVEMBER, 1968
 JOHN R. WALKER
 738 SHORE ROAD
 SOMERS POINT, N.J.

APPROVAL: THE PUBLIC UTILITY TAX BUREAU
 DIVISION OF TAXATION
 NEW JERSEY DEPARTMENT OF THE TREASURY
 APPROVED AS A TAX MAP PRESENTED TO THE
 PUBLIC UTILITY TAX BUREAU
 ON JAN 28 1969
 REVISIONS:
 WPHA 6-15-50
 WPHA 9-11-51
 WPHA 11-7-53
 WPHA 4-5-53
 WPHA 3-14-56
 WPHA 12-21-56
 WPHA 3-19-57
 WPHA 3-19-57
 WPHA 3-14-58
 WPHA 11-7-58
 WPHA 4-5-53
 WPHA 12-22-92
 WPHA 9-11-91
 WPHA 6-15-90

REVISIONS:
 WPHA 3-10-52
 WPHA 10-8-54
 WPHA 6-7-55
 WPHA 8-25-56
 WPHA 9-8-57

REVISIONS:
 WPHA 1-18-07
 WPHA 3-14-08
 WPHA 12-7-09
 WPHA 12-21-09
 WPHA 3-19-10
 WPHA 3-14-10
 WPHA 11-7-10
 WPHA 4-5-10
 WPHA 12-22-10
 WPHA 9-11-10
 WPHA 6-15-10

638

9

9

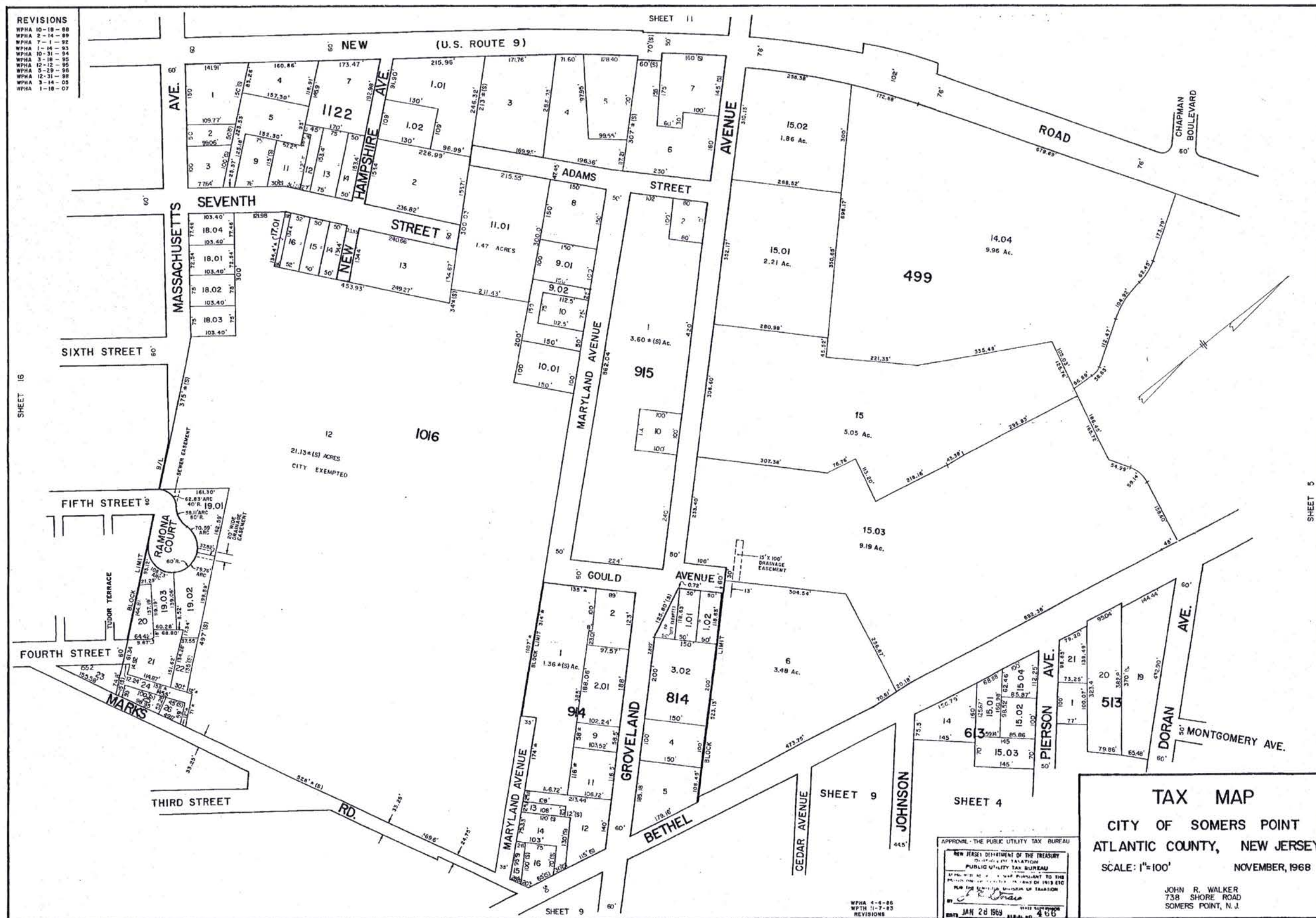
SHEET 4

SHEET 10

SHEET 8

SHEET 15

- REVISIONS
- WPHA 10-18-88
 - WPHA 2-14-89
 - WPHA 7-1-92
 - WPHA 1-14-93
 - WPHA 10-31-94
 - WPHA 3-18-95
 - WPHA 12-12-95
 - WPHA 5-29-96
 - WPHA 12-31-98
 - WPHA 3-14-05
 - WPHA 1-18-07

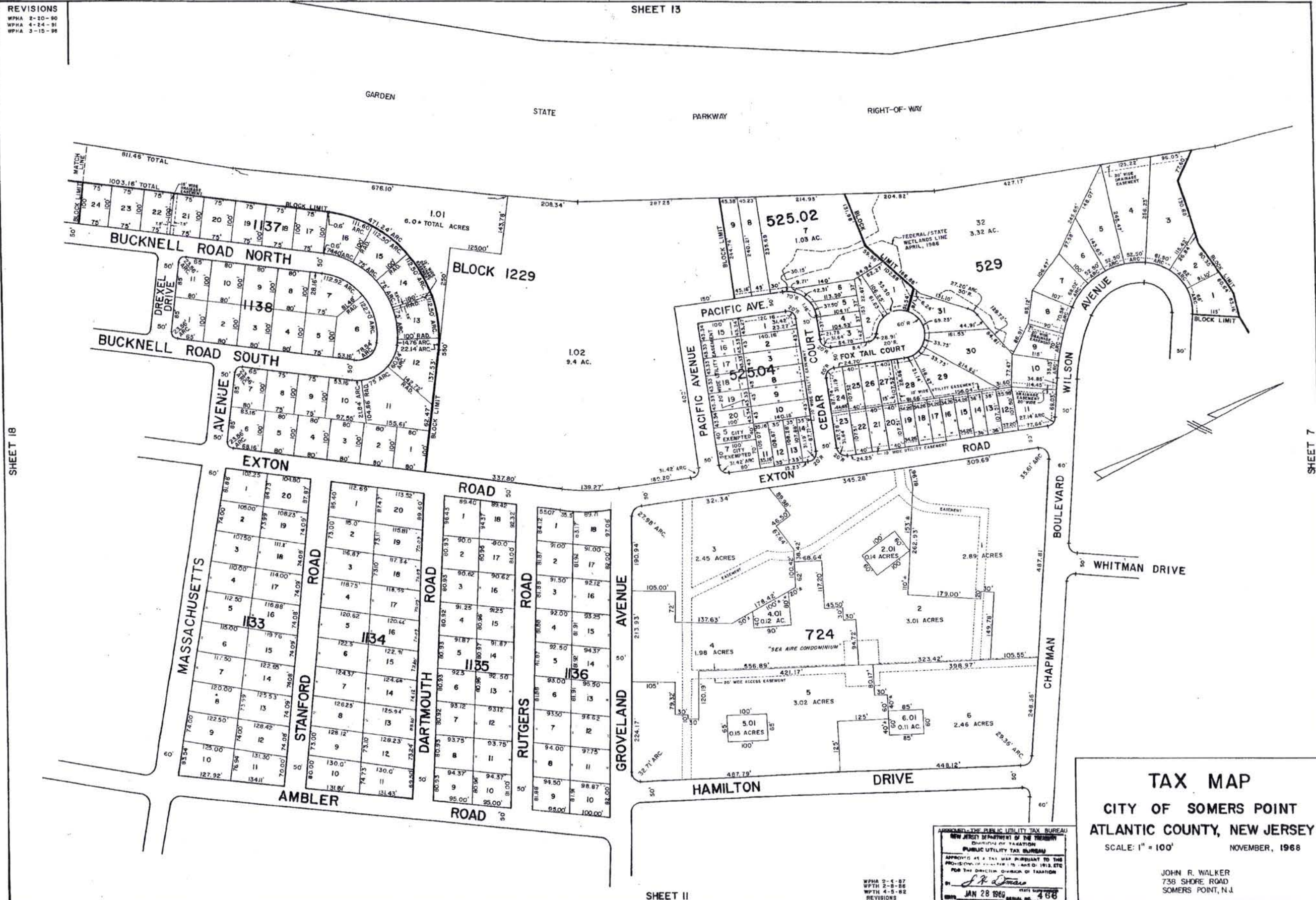


639

REVISIONS
 WPHA 2-10-90
 WPHA 4-14-91
 WPHA 3-15-98

SHEET 13

12



SHEET 18

SHEET 7

641

TAX MAP
 CITY OF SOMERS POINT
 ATLANTIC COUNTY, NEW JERSEY
 SCALE: 1" = 100'
 NOVEMBER, 1988

JOHN R. WALKER
 738 SHORE ROAD
 SOMERS POINT, N.J.

APPROVED - THE PUBLIC UTILITY TAX BUREAU
 NEW JERSEY DEPARTMENT OF THE TREASURY
 DIVISION OF TAXATION
 PUBLIC UTILITY TAX BUREAU
 APPROVED AS A TAX MAP PURSUANT TO THE
 PROVISIONS OF P.L. 1987-10, AND C.S. 1987-10
 FOR THE OFFICIAL RECORD OF TAXATION
 BY *J.R. Walker*
 JAN 28 1989 SERIAL NO. 468

WPHA 2-10-90
 WPHA 4-14-91
 WPHA 3-15-98

SHEET 11

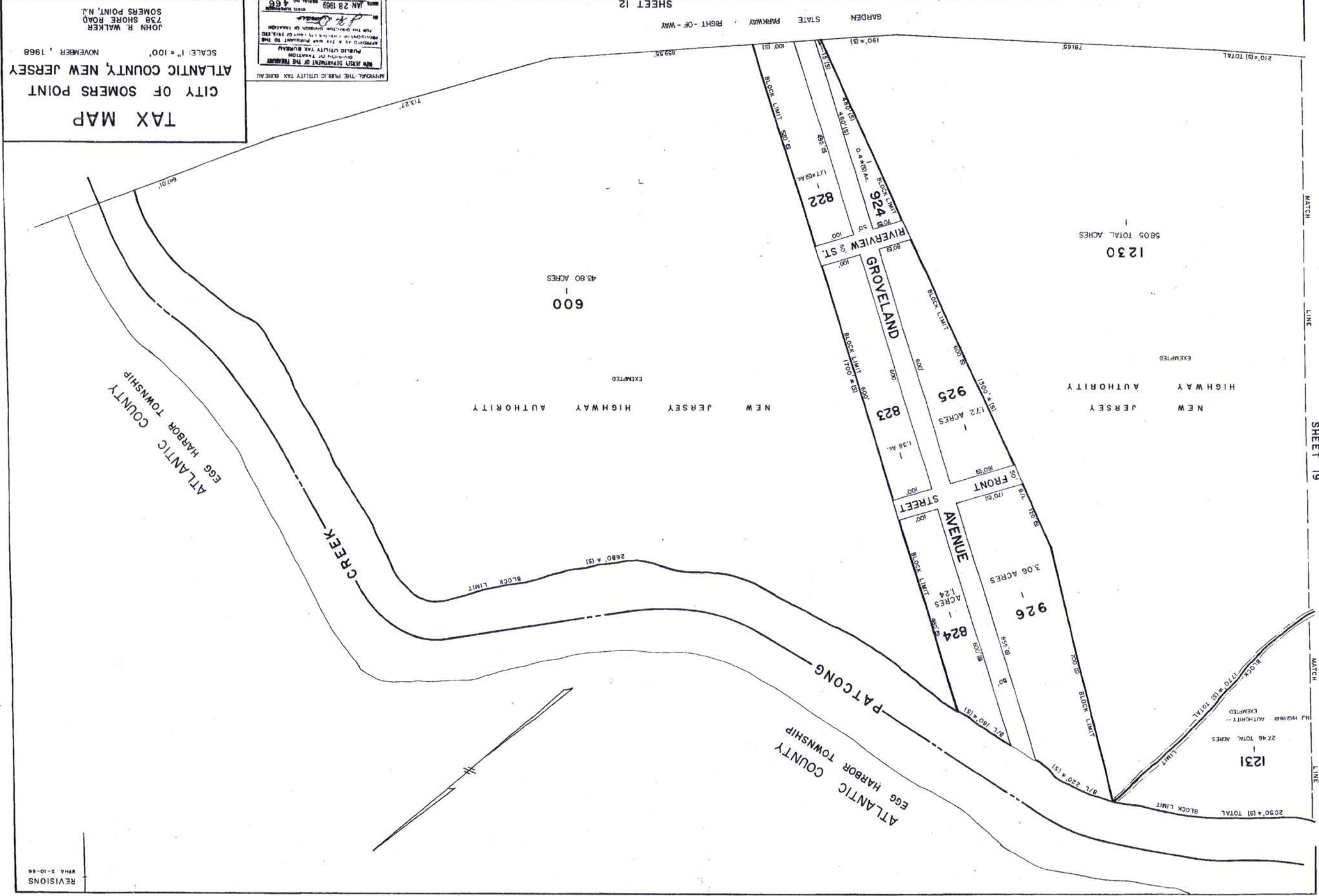
12

TAX MAP
CITY OF SOMERS POINT
ATLANTIC COUNTY, NEW JERSEY
 SCALE: 1" = 100'
 NOVEMBER, 1968
 JOHN R. WALKER
 738 SHORE ROAD
 SOMERS POINT, N.J.

APPROVAL - THE PUBLIC UTILITY TAX BUREAU
 DIVISION OF TAXATION
 PUBLIC UTILITY TAX BUREAU
 APPROVED AS THE MAP PRESENTED TO THE
 COMMISSIONER OF TAXATION
 FOR THE DIVISION OF TAXATION
 JAN 28 1969
 466

SHEET 12

13




642

13

REVISIONS
 2-10-68

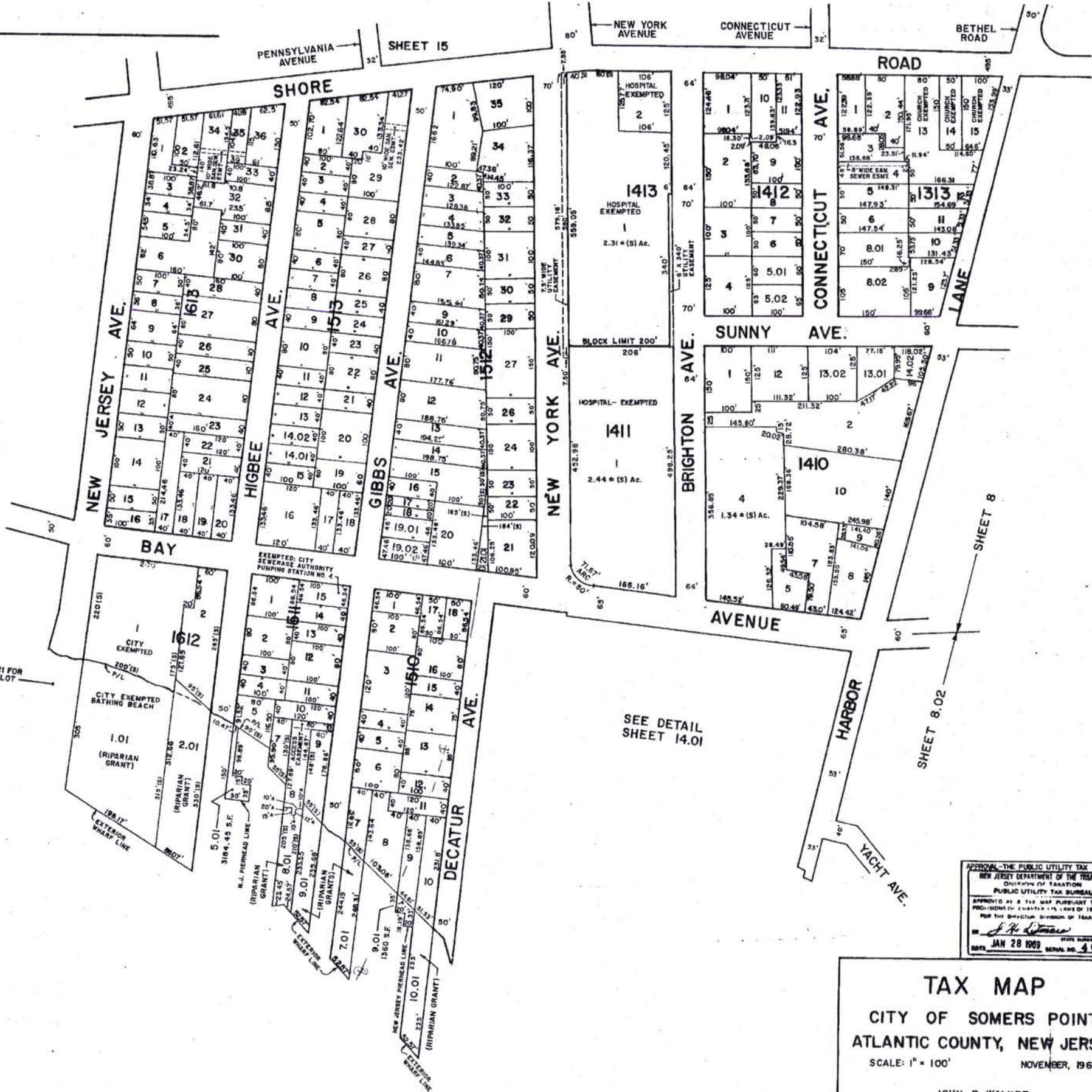
- REVISIONS
- WPHA 4-27-88
 - WPHA 12-5-85
 - WPHA 2-9-80
 - WPHA 8-14-81
 - WPHA 3-4-83
 - WPHA 3-15-88
 - WPHA 3-19-87
 - WPHA 1-9-83
 - WPHA 3-14-85

SHEET 21



SEE SHEET 21 FOR TIDELANDS LOT

SEE DETAIL SHEET 14.01



WPHA 2-15-86
WPH 11-5-82
REVISIONS

APPROVAL - THE PUBLIC UTILITY TAX BUREAU
NEW JERSEY DEPARTMENT OF THE TREASURY
DIVISION OF TAXATION
PUBLIC UTILITY TAX BUREAU
APPROVED AS A TAX MAP PURSUANT TO THE
PROVISIONS OF CHAPTER 124, LAWS OF 1918, ETC.
FOR THE DIVISION OF TAXATION
[Signature]
DATE: JAN 28 1989 SERIAL NO. 458

TAX MAP
CITY OF SOMERS POINT
ATLANTIC COUNTY, NEW JERSEY
SCALE: 1" = 100'
NOVEMBER, 1968

JOHN R. WALKER
738 SHORE ROAD
SOMERS POINT, N.J.

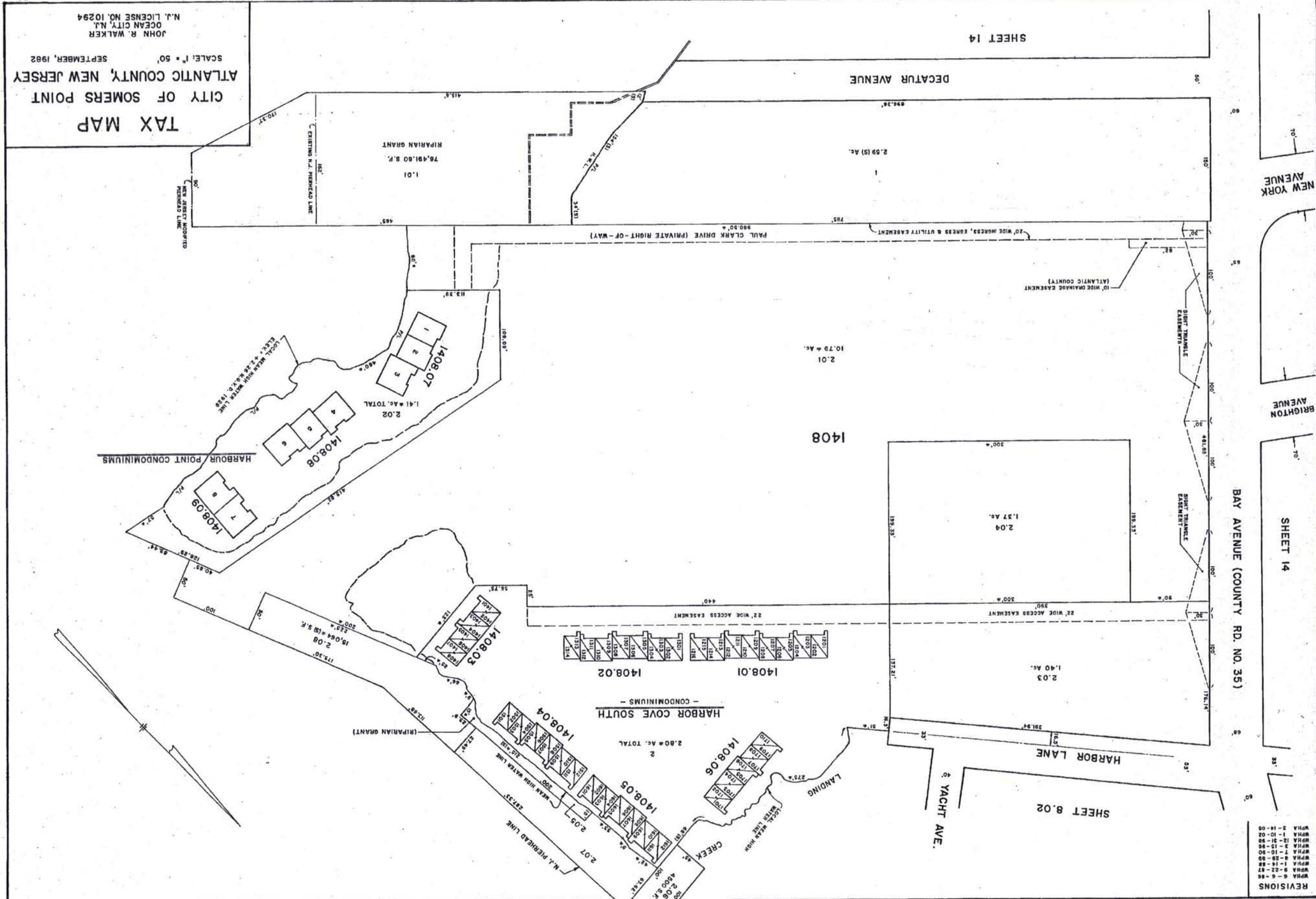
PENNSYLVANIA AVENUE SHEET 15

NEW YORK AVENUE CONNECTICUT AVENUE BETHEL ROAD

14

643

14



TAX MAP
 CITY OF SOMERS POINT
 ATLANTIC COUNTY, NEW JERSEY
 SCALE: 1" = 50'
 SEPTEMBER, 1982
 JOHN R. WALKER
 OCEAN CITY, N.J.
 N.J. LICENSE NO. 10294

SHEET 14

NEW YORK AVENUE
 BRIGHTON AVENUE
 BAY AVENUE (COUNTY RD. NO. 35)
 SHEET 14
 SHEET 8.02
 YACHT AVE.
 HARBOR LANE
 HARBOR COVE SOUTH - CONDOMINIUMS -
 HARBOR POINT CONDOMINIUMS

REVISIONS

WPA 5-6-88
WPA 9-22-87
WPA 1-14-88
WPA 4-28-88
WPA 7-10-80
WPA 3-15-88
WPA 12-21-88
WPA 1-10-82
WPA 3-14-88

- REVISIONS
- WPHA 2-14-89
 - WPHA 2-21-90
 - WPHA 6-19-91
 - WPHA 6-4-93
 - WPHA 11-6-95
 - WPHA 3-14-96
 - WPHA 5-14-96
 - WPHA 12-7-99
 - WPHA 1-7-02
 - WPHA 3-14-05
 - WPHA 1-18-07



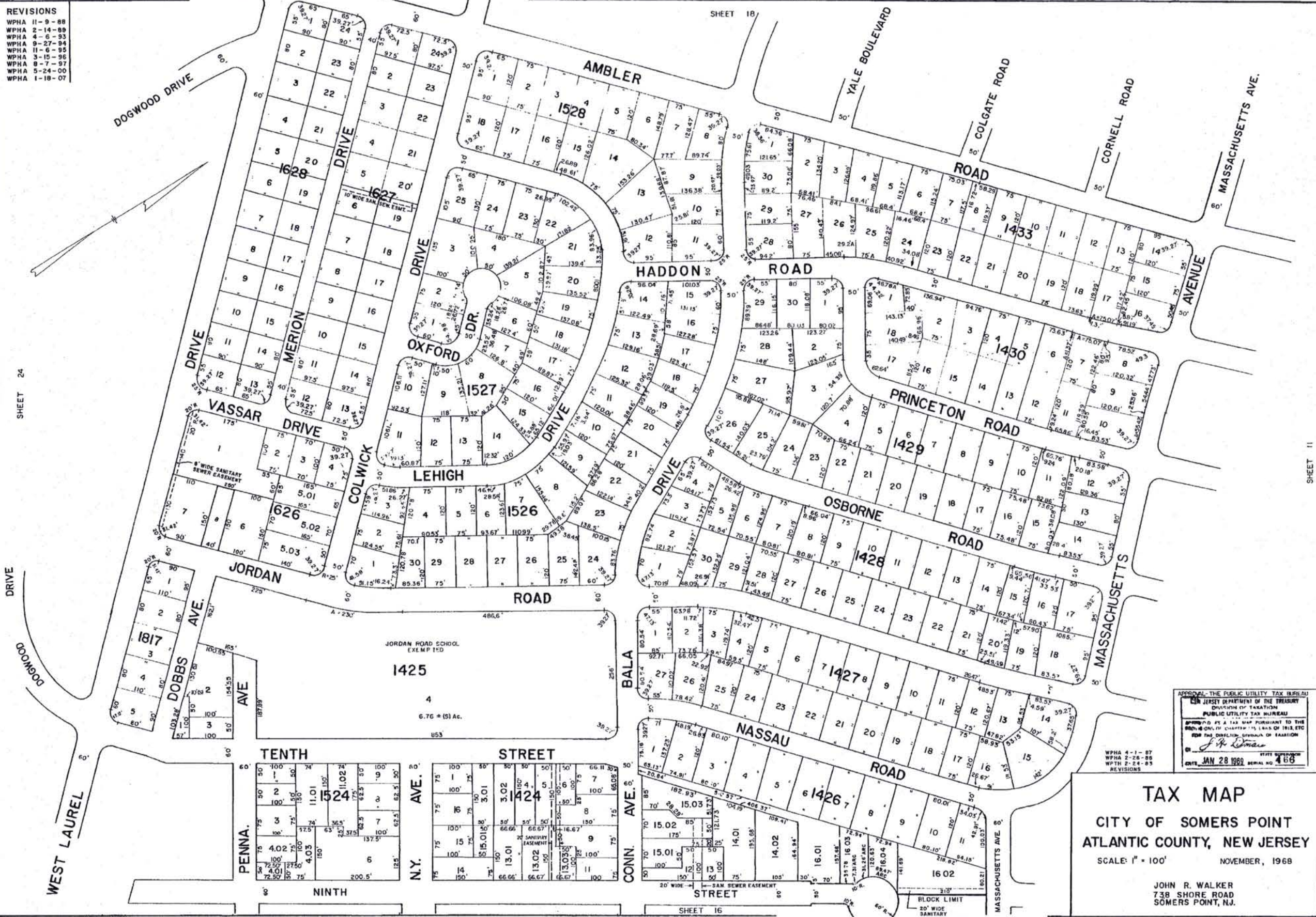
TAX MAP
CITY OF SOMERS POINT
ATLANTIC COUNTY, NEW JERSEY
 SCALE: 1" = 100' NOVEMBER, 1968

JOHN R. WALKER
 738 SHORE ROAD
 SOMERS POINT, N.J.

APPROVAL THE PUBLIC UTILITY TAX BUREAU
 NEW JERSEY DEPARTMENT OF THE TREASURY
 DIVISION OF TAXATION
 PUBLIC UTILITY TAX BUREAU
 APPROVED AS A TAX MAP PURSUANT TO THE
 PROVISIONS OF CHAPTER 115, LAWS OF 1913, ETC.
 FOR THE OPERATION OF THE TAXATION
 OF THE OPERATING DIVISION OF TAXATION
J. P. Somers
 JAN 28 1968 STATE NOTIFICATION
 SERIAL NO. 4 115

WPHA 9-23-87
 WPHA 1-11-88
 WPHA 1-12-88
 WPHA 4-30-84
 REVISIONS

- REVISIONS
- WPHA 11-9-88
 - WPHA 2-14-89
 - WPHA 4-6-93
 - WPHA 9-27-94
 - WPHA 11-6-95
 - WPHA 3-15-96
 - WPHA 8-7-97
 - WPHA 5-24-00
 - WPHA 1-18-07



APPROVED - THE PUBLIC UTILITY TAX BUREAU
 NEW JERSEY DEPARTMENT OF THE TREASURY
 DIVISION OF TAXATION
 PUBLIC UTILITY TAX BUREAU
 APPROVED AS A TAX MAP PURSUANT TO THE
 PROVISIONS OF CHAPTER 125, LAWS OF 1913, ETC.
 FOR THE DIVISION OF TAXATION
 J. H. Roman
 STATE REPRESENTATIVE
 DATE JAN 28 1968 SERIAL NO. 466

TAX MAP
 CITY OF SOMERS POINT
 ATLANTIC COUNTY, NEW JERSEY
 SCALE: 1" = 100'
 NOVEMBER, 1968
 JOHN R. WALKER
 738 SHORE ROAD
 SOMERS POINT, N.J.

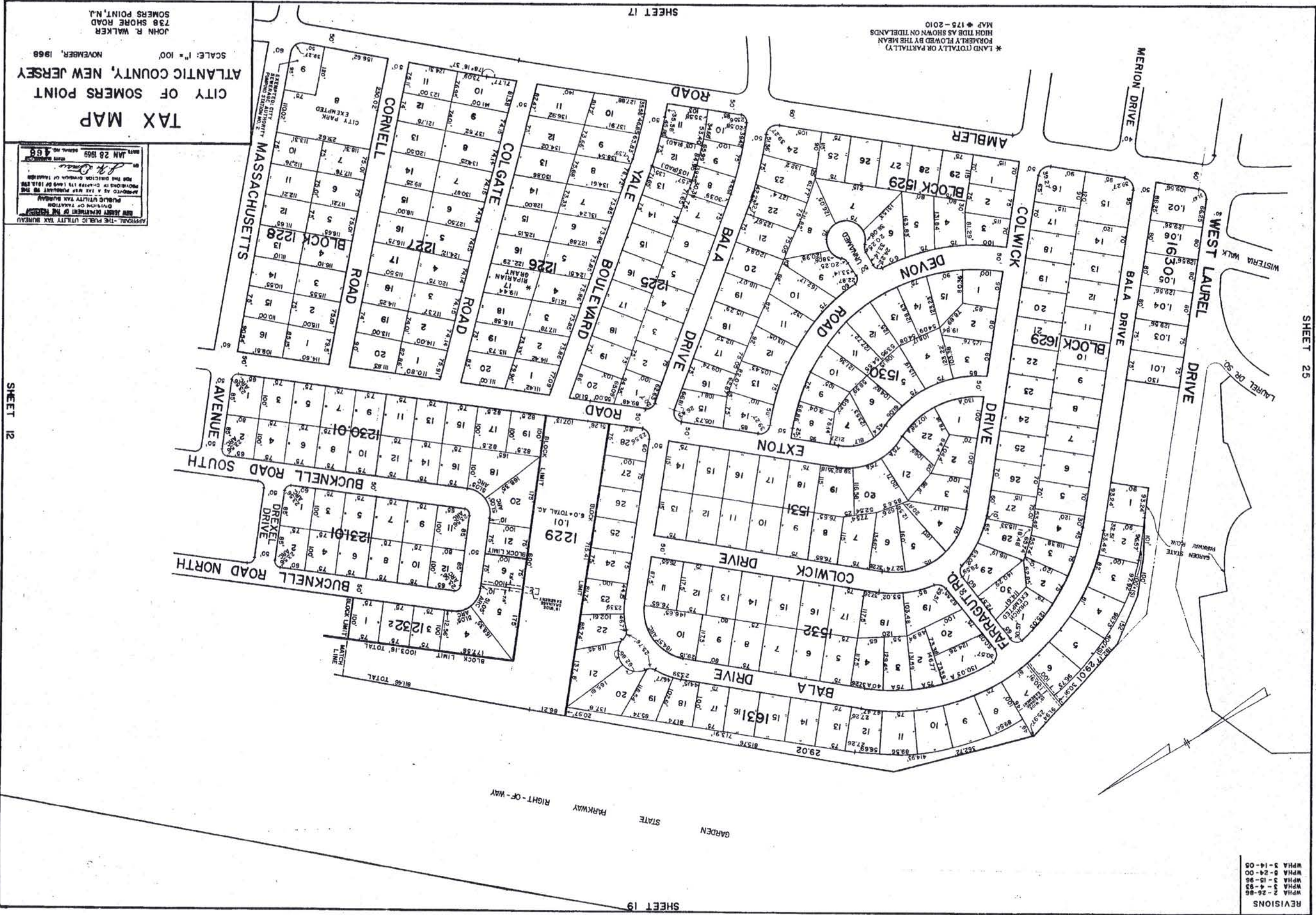
647

17

17

REVISIONS

WPA 2 - 26-86
WPA 3 - 4 - 85
WPA 3 - 12 - 85
WPA 3 - 24 - 00
WPA 3 - 14 - 05



TAX MAP
 CITY OF SOMERS POINT
 ATLANTIC COUNTY, NEW JERSEY
 SCALE: 1" = 100'
 NOVEMBER, 1968
 JOHN R. WALKER
 738 SHORE ROAD
 SOMERS POINT, N.J.

APPROVAL - THE PUBLIC UTILITY TAX BUREAU
 DIVISION OF TAXATION
 PUBLIC UTILITY TAX BUREAU
 APPROVED AS TO THE PROVISIONS IN CHARGE OF THIS MAP
 FOR THE DIRECTOR DIVISION OF TAXATION
 JAN 28 1969
 489

* LAND (TOTALLY OR PARTIALLY)
 FORMERLY FLOWED BY THE MEANS
 HIGH TIDE AS SHOWN ON TIDELANDS
 MAP # 175 - 2010

REVISIONS
WPA 2-28-85

SHEET 13

19

ATLANTIC COUNTY
EGG HARBOR TOWNSHIP

CREEK

PATCONG

1231
27.46 TOTAL ACRES
N.J. HIGHWAY AUTHORITY - EXEMPTED

1230
5805 TOTAL ACRES
N.J. HIGHWAY AUTHORITY - EXEMPTED

1633
14.2 ACRES
N.J. HIGHWAY AUTHORITY - EXEMPTED

1632
31.30 ACRES
N.J. HIGHWAY AUTHORITY - EXEMPTED

1634
19.5 TOTAL ACRES
N.J. HIGHWAY AUTHORITY - EXEMPTED

1940
54.75 TOTAL ACRES
N.J. HIGHWAY AUTHORITY - EXEMPTED

SHEET 20

APPROVAL - THE PUBLIC UTILITY TAX BUREAU
NEW JERSEY DEPARTMENT OF THE TREASURY
DIVISION OF TAXATION
PUBLIC UTILITY TAX BUREAU
APPROVED AS A TAX MAP PURSUANT TO THE
PROVISIONS OF CHAPTER 123, LAWS OF 1913, ETC.
FOR THE DIVISION OF TAXATION
BY *J. P. O'Neil*
DATE JAN 28 1969 SERIAL NO. 466

TAX MAP
CITY OF SOMERS POINT
ATLANTIC COUNTY, NEW JERSEY
SCALE: 1" = 100'
NOVEMBER, 1968
JOHN R. WALKER
738 SHORE ROAD
SOMERS POINT, N.J.

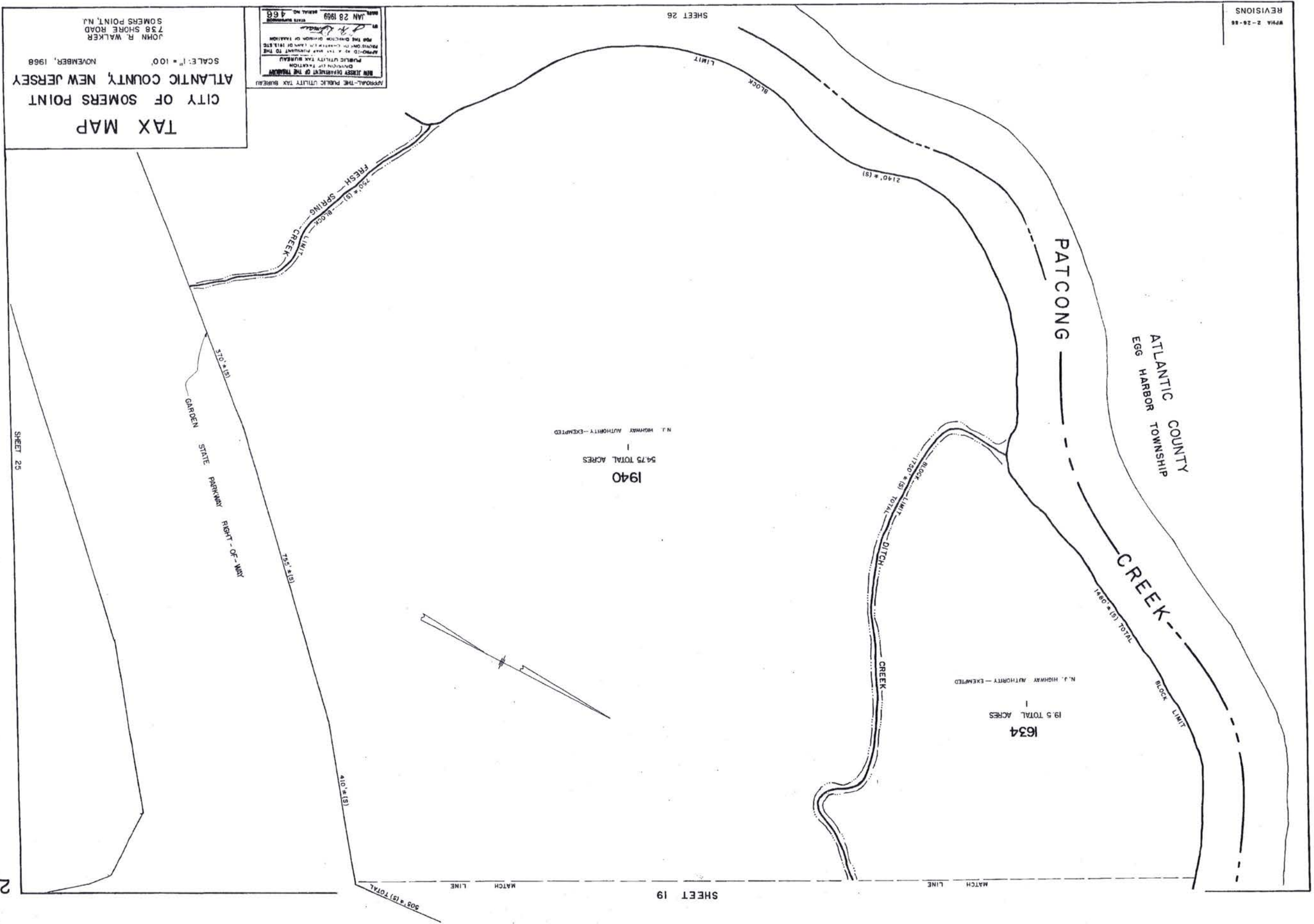
649

SHEET 18

19

TAX MAP
CITY OF SOMERS POINT
ATLANTIC COUNTY, NEW JERSEY
SCALE: 1" = 100'
NOVEMBER, 1988
JOHN R. WALKER
738 SHORE ROAD
SOMERS POINT, NJ

APPROVAL: THE PUBLIC UTILITY TAX BUREAU
DIVISION OF TAXATION
NEW JERSEY DEPARTMENT OF THE TREASURY
APPROVED AS TO THE MAP PRESENTED TO THE
PUBLIC UTILITY TAX BUREAU
FOR THE DIVISION OF TAXATION
IN
JAN 28 1989
STATE BUREAU
SERIAL NO. 468

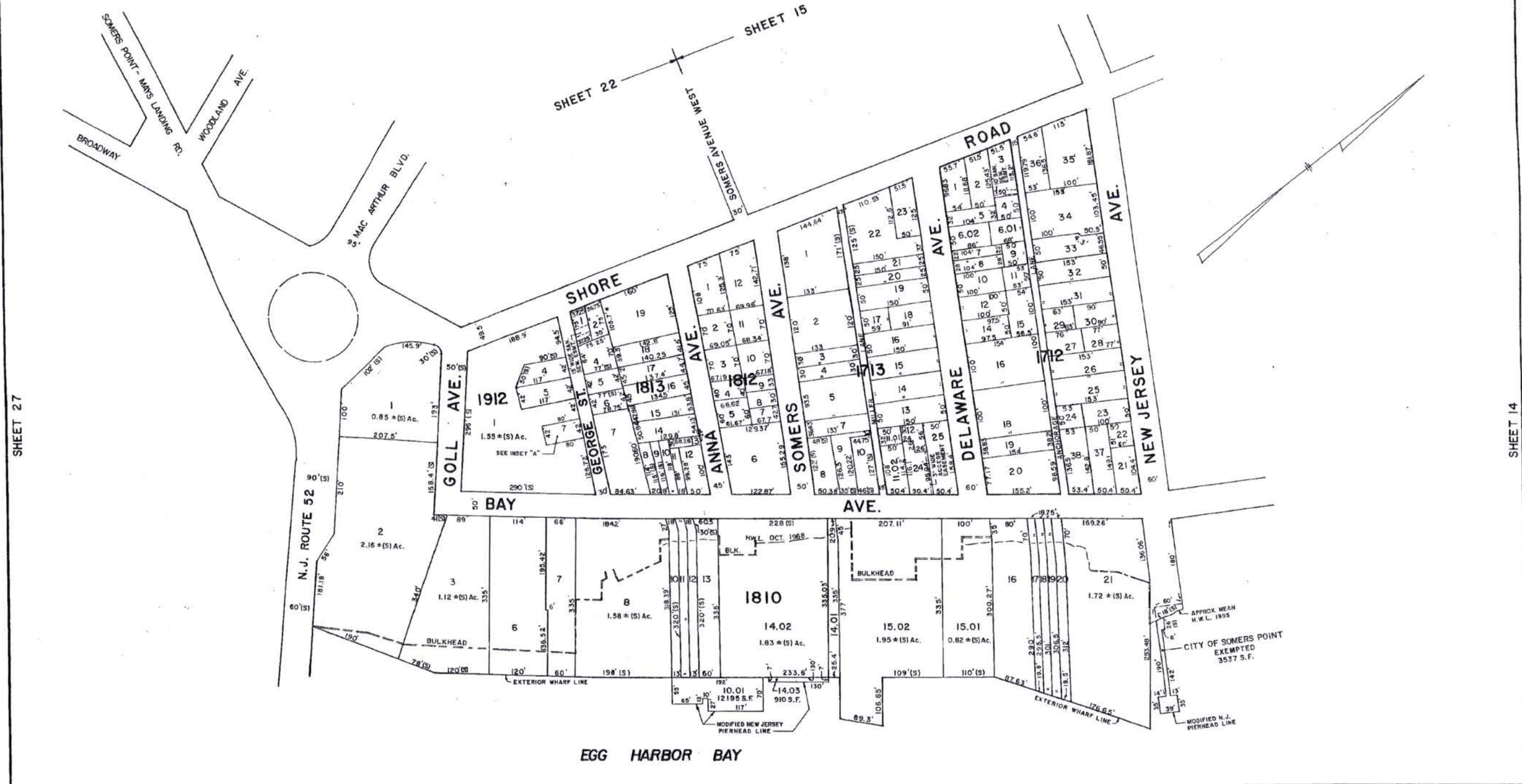


20

20

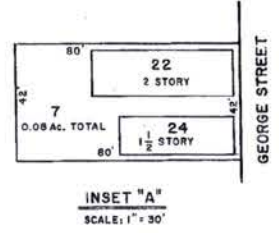
650

REVISIONS
 WPHA 7-26-90
 WPHA 10-15-91
 WPHA 4-6-93
 WPHA 3-18-96
 WPHA 4-2-97



SHEET 27

SHEET 14



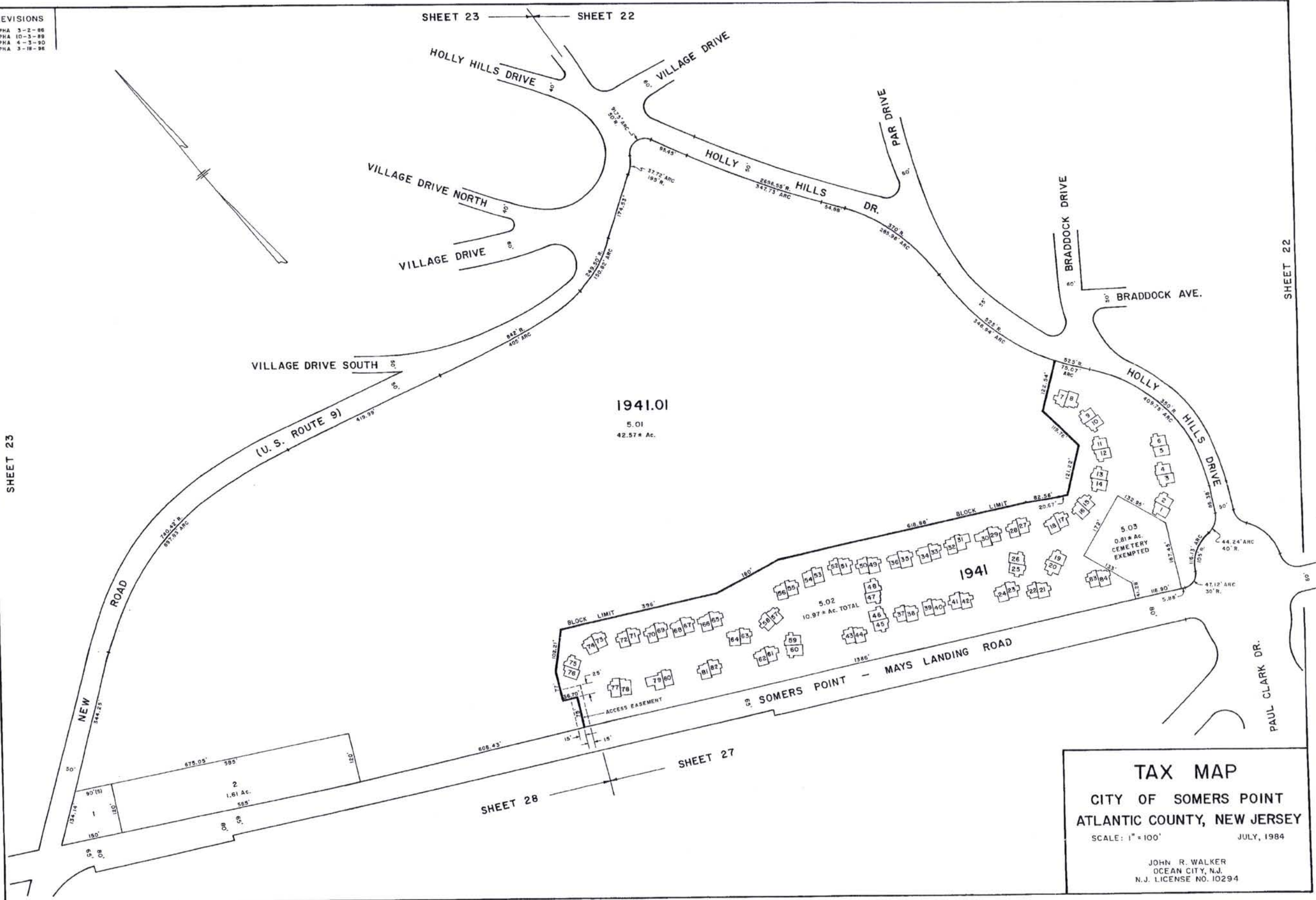
APPROVAL - THE PUBLIC UTILITY TAX BUREAU
 NEW JERSEY DEPARTMENT OF THE TREASURY
 DIVISION OF TAXATION
 PUBLIC UTILITY TAX BUREAU
 APPROVED AS A TAX MAP PURSUANT TO THE
 PROVISIONS OF CHAPTER 127, LAWS OF 1912, ETC.
 FOR THE DIRECTOR, DIVISION OF TAXATION
 BY: *J. R. Walker*
 JAN 28 1999 STATE SUPERVISOR
 SERIAL NO. 466

TAX MAP
 CITY OF SOMERS POINT
 ATLANTIC COUNTY, NEW JERSEY
 SCALE: 1" = 100'
 NOVEMBER, 1968
 JOHN R. WALKER
 738 SHORE ROAD
 SOMERS POINT, N.J.

WPHA 2-28-88
 WPH 9-13-82
 REVISIONS

REVISIONS
 WPHA 3-2-86
 WPHA 10-3-89
 WPHA 4-3-90
 WPHA 3-18-96

SHEET 23 SHEET 22

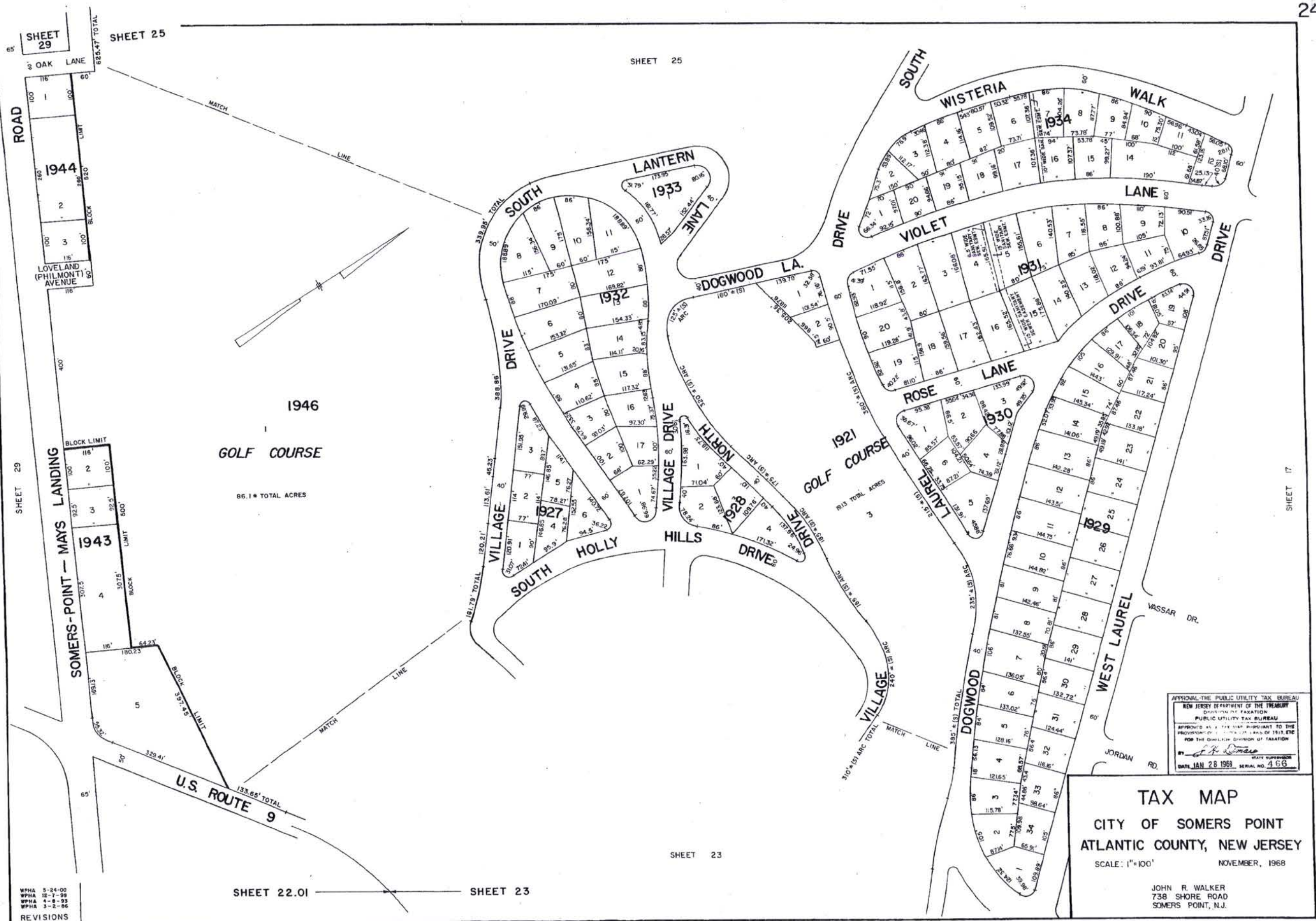


SHEET 23

SHEET 22

653

TAX MAP
 CITY OF SOMERS POINT
 ATLANTIC COUNTY, NEW JERSEY
 SCALE: 1" = 100' JULY, 1984
 JOHN R. WALKER
 OCEAN CITY, N.J.
 N.J. LICENSE NO. 10294



SHEET 29

SHEET 25

SHEET 25

SHEET 29

SHEET 17

655

REVISIONS

WPMA 5-24-00
WPMA 12-7-99
WPMA 4-4-93
WPMA 3-2-88

SHEET 22.01

SHEET 23

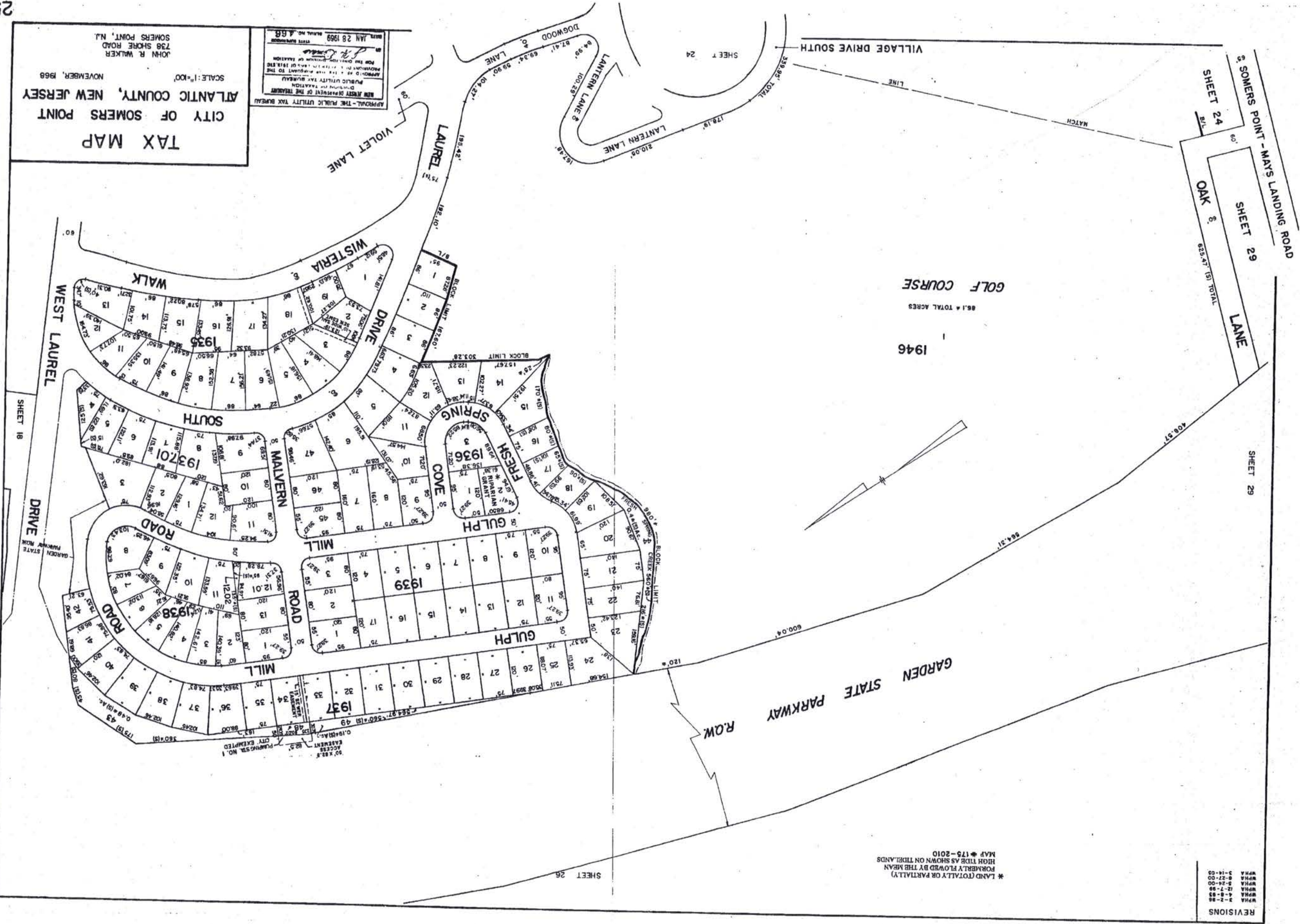
SHEET 23

APPROVAL - THE PUBLIC UTILITY TAX BUREAU
 NEW JERSEY DEPARTMENT OF THE TREASURY
 DIVISION OF TAXATION
 PUBLIC UTILITY TAX BUREAU
 APPROVED AS A TAX MAP PURSUANT TO THE
 PROVISIONS OF P.L. 1968-10, AND OF THE ETC.
 FOR THE DIVISION OF TAXATION
J. H. Dumas STATE SUPERVISOR
 DATE JAN 28 1969 SERIAL NO. 466

TAX MAP
 CITY OF SOMERS POINT
 ATLANTIC COUNTY, NEW JERSEY
 SCALE: 1" = 100'
 NOVEMBER, 1968
 JOHN R. WALKER
 738 SHORE ROAD
 SOMERS POINT, N.J.

TAX MAP
CITY OF SOMERS POINT
ATLANTIC COUNTY, NEW JERSEY
 NOVEMBER, 1968
 SCALE: 1"=100'
 JOHN R. WALKER
 738 SHORE ROAD
 SOMERS POINT, N.J.

APPROVAL - THE PUBLIC UTILITY TAX BUREAU
 DIRECTOR OF THE BUREAU
 APPROVED AS A PRELIMINARY TO THE
 PROVISIONS OF A RESOLUTION OF THE
 BOARD OF FREEHOLDERS
 JAN 28 1968
 OFFICE SUPERVISOR



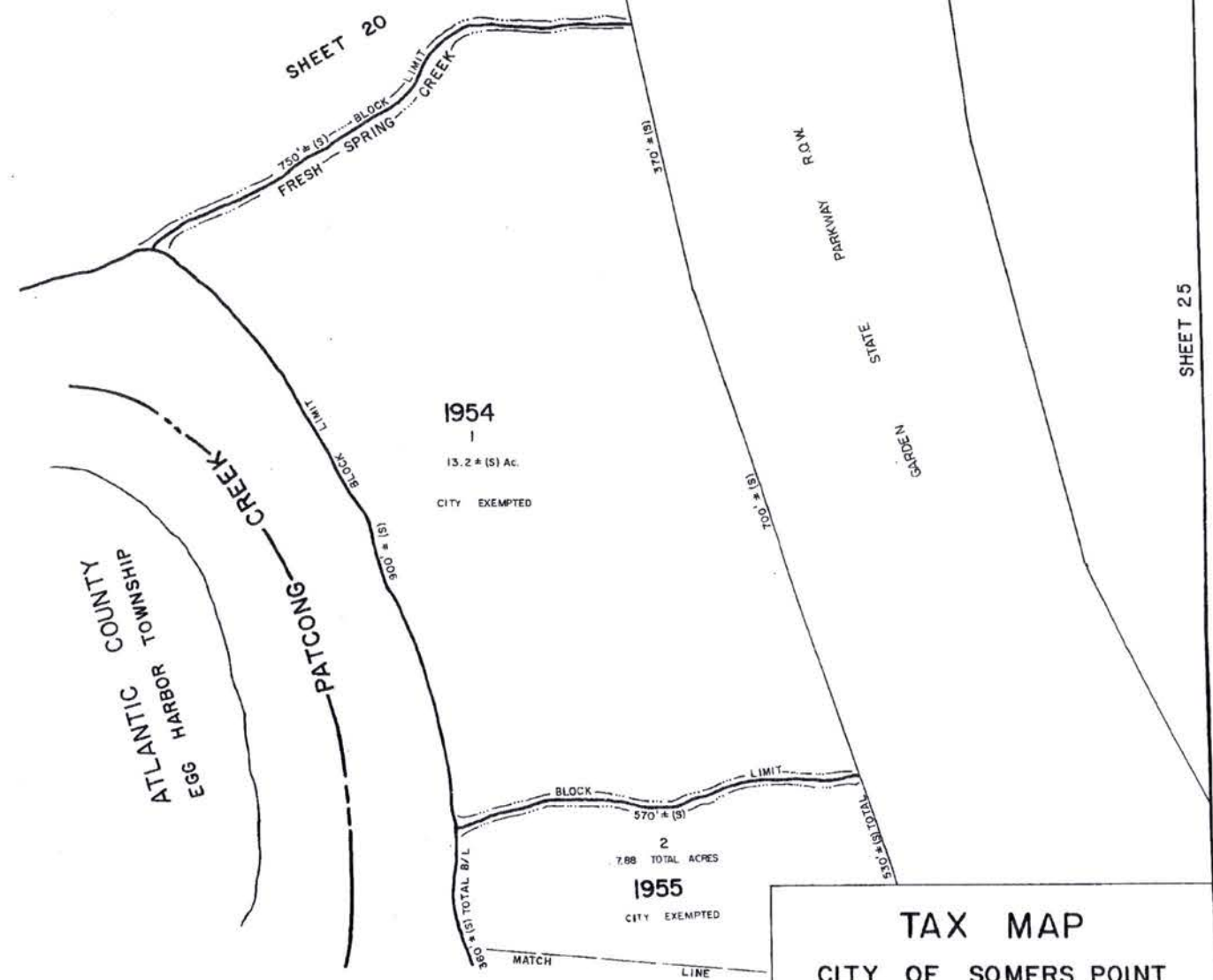

REVISIONS

AREA 3-14-03
AREA 8-27-03
AREA 2-24-00
AREA 12-7-88
AREA 4-1-88
AREA 3-2-88

* LAND (TOTALLY OR PARTIALLY)
 FORMERLY FLOWED BY THE MEAN
 HIGH TIDE AS SHOWN ON TIDE LANDS
 MAP # 179-2010

REVISIONS
WPHA 3-3-86
WPHA 3-18-96

26



657

SHEET 25

SHEET 30

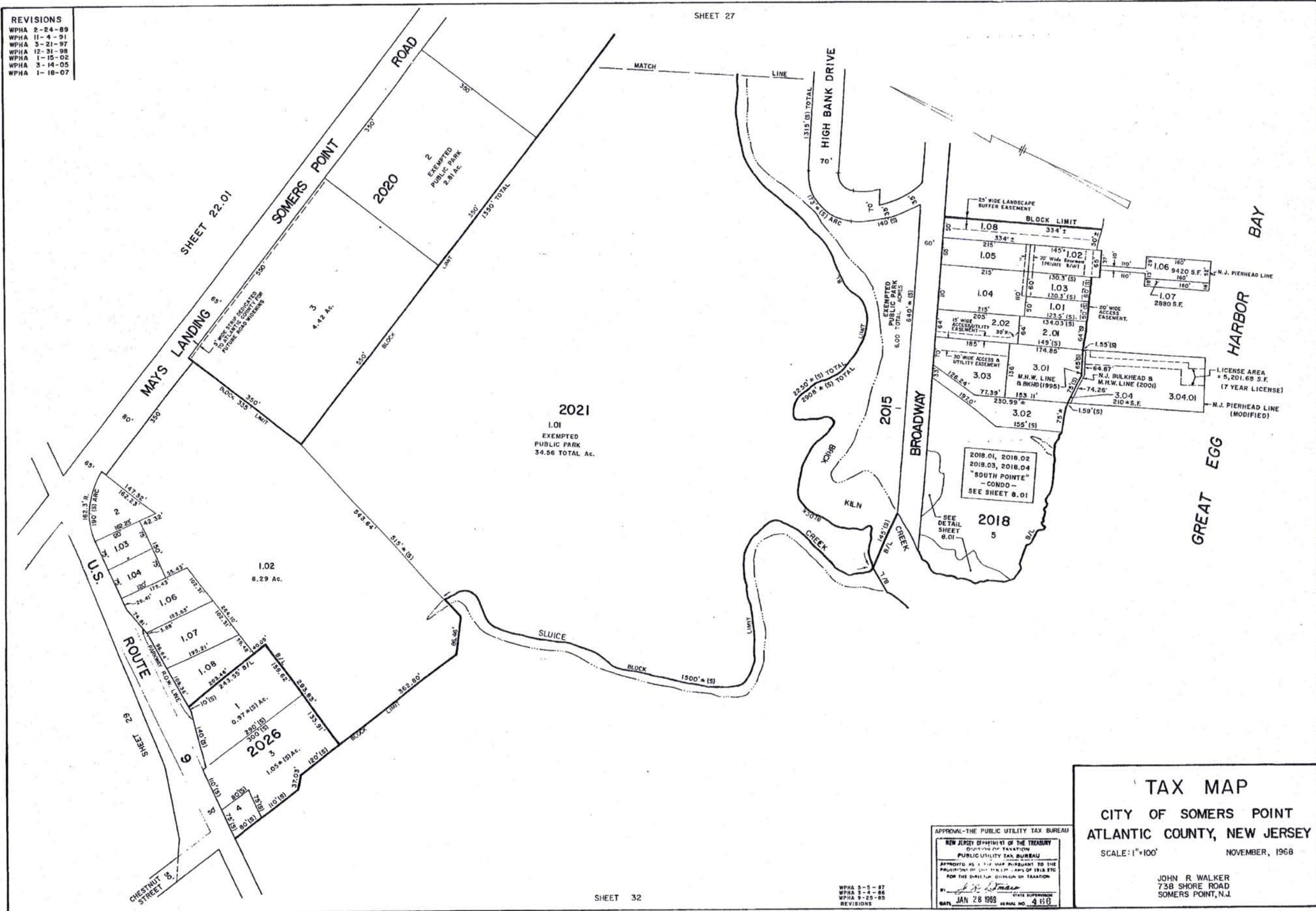
APPROVAL - THE PUBLIC UTILITY TAX BUREAU
NEW JERSEY DEPARTMENT OF THE TREASURY
DIVISION OF TAXATION
PUBLIC UTILITY TAX BUREAU
APPROVED AS A TAX MAP PURSUANT TO THE
PROVISIONS OF CHAPTER 175, LAWS OF 1918, ETC.
FOR THE DIRECTOR, DIVISION OF TAXATION
J. H. [Signature]
DATE: JAN 28 1968. SERIAL NO. 466

TAX MAP
CITY OF SOMERS POINT
ATLANTIC COUNTY, NEW JERSEY
SCALE: 1" = 100'
NOVEMBER, 1968
JOHN R. WALKER
738 SHORE ROAD
SOMERS POINT, N.J.

26

- REVISIONS
 WPHA 2-24-89
 WPHA 11-4-91
 WPHA 3-21-97
 WPHA 12-31-98
 WPHA 1-15-02
 WPHA 3-14-05
 WPHA 1-18-07

SHEET 27



659

TAX MAP
 CITY OF SOMERS POINT
 ATLANTIC COUNTY, NEW JERSEY
 SCALE: 1"=100' NOVEMBER, 1968
 JOHN R. WALKER
 738 SHORE ROAD
 SOMERS POINT, N.J.

APPROVAL-THE PUBLIC UTILITY TAX BUREAU
 NEW JERSEY DEPARTMENT OF THE TREASURY
 DIVISION OF TAXATION
 PUBLIC UTILITY TAX BUREAU
 APPROVED AS A TRUE COPY PURSUANT TO THE
 PROVISIONS OF THE TAX MAP ACT OF 1918 ETC.
 FOR THE DIRECTOR, DIVISION OF TAXATION
 BY: *[Signature]* STATE SUPERVISOR
 DATE: JAN 28 1969 SERIAL NO. 468

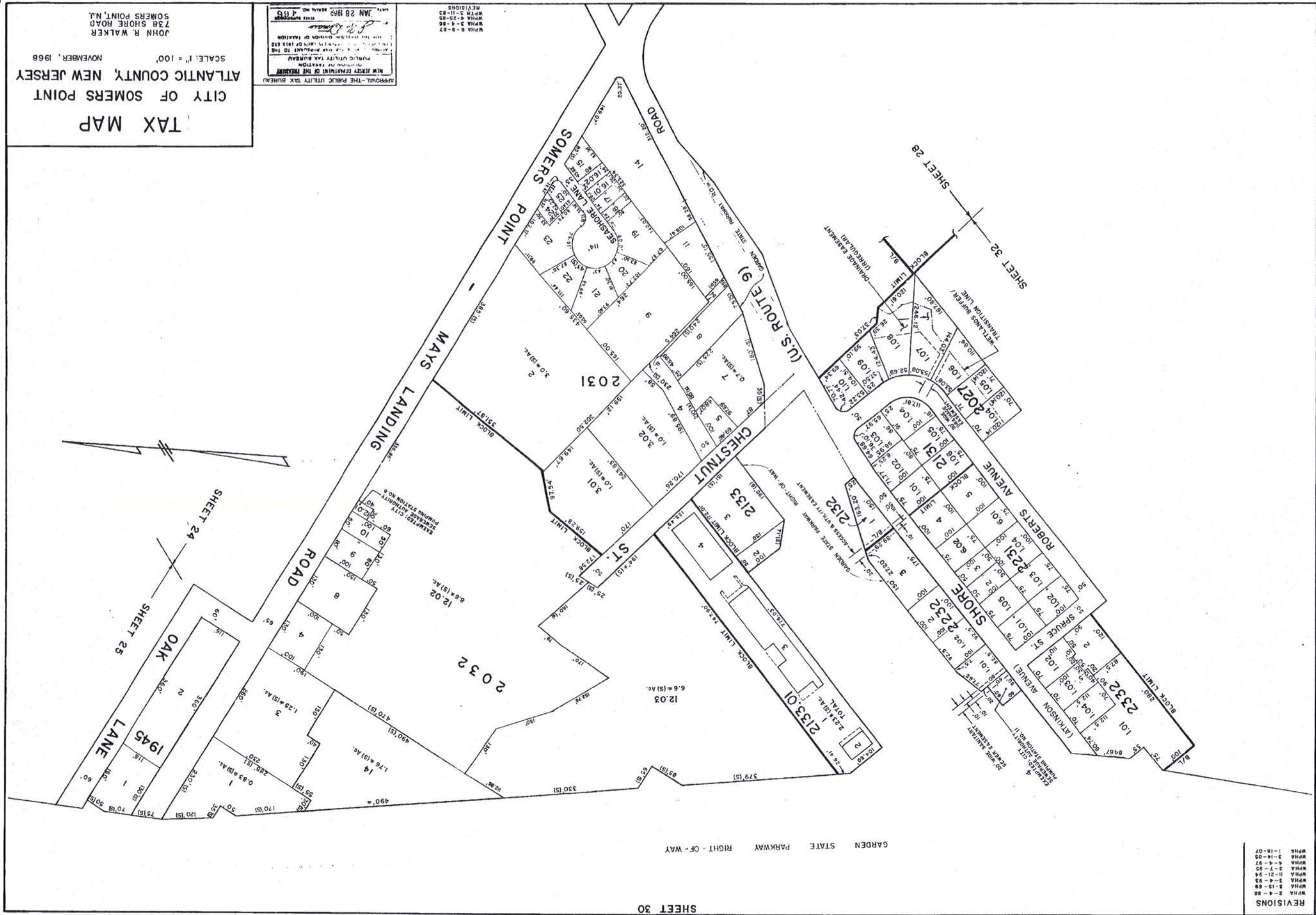
SHEET 32

WPHA 5-5-87
 WPHA 3-4-86
 WPHA 9-25-85
 REVISIONS

TAX MAP
CITY OF SOMERS POINT
ATLANTIC COUNTY, NEW JERSEY
 SCALE: 1" = 100'
 NOVEMBER, 1968
 JOHN R. WALKER
 738 SHORE ROAD
 SOMERS POINT, N.J.

APPROVAL - THE PUBLIC UTILITY TAX BUREAU
 DIVISION OF TAXATION
 PUBLIC UTILITY TAX BUREAU
 THE CITY OF SOMERS POINT
 JOHN R. WALKER
 738 SHORE ROAD
 SOMERS POINT, N.J.
 JAN 28 1969
 188

REVISIONS
 WPA 2-4-68
 WPA 3-13-68
 WPA 3-4-68
 WPA 11-21-68
 WPA 3-7-68
 WPA 4-4-67
 WPA 3-18-65
 WPA 1-18-67

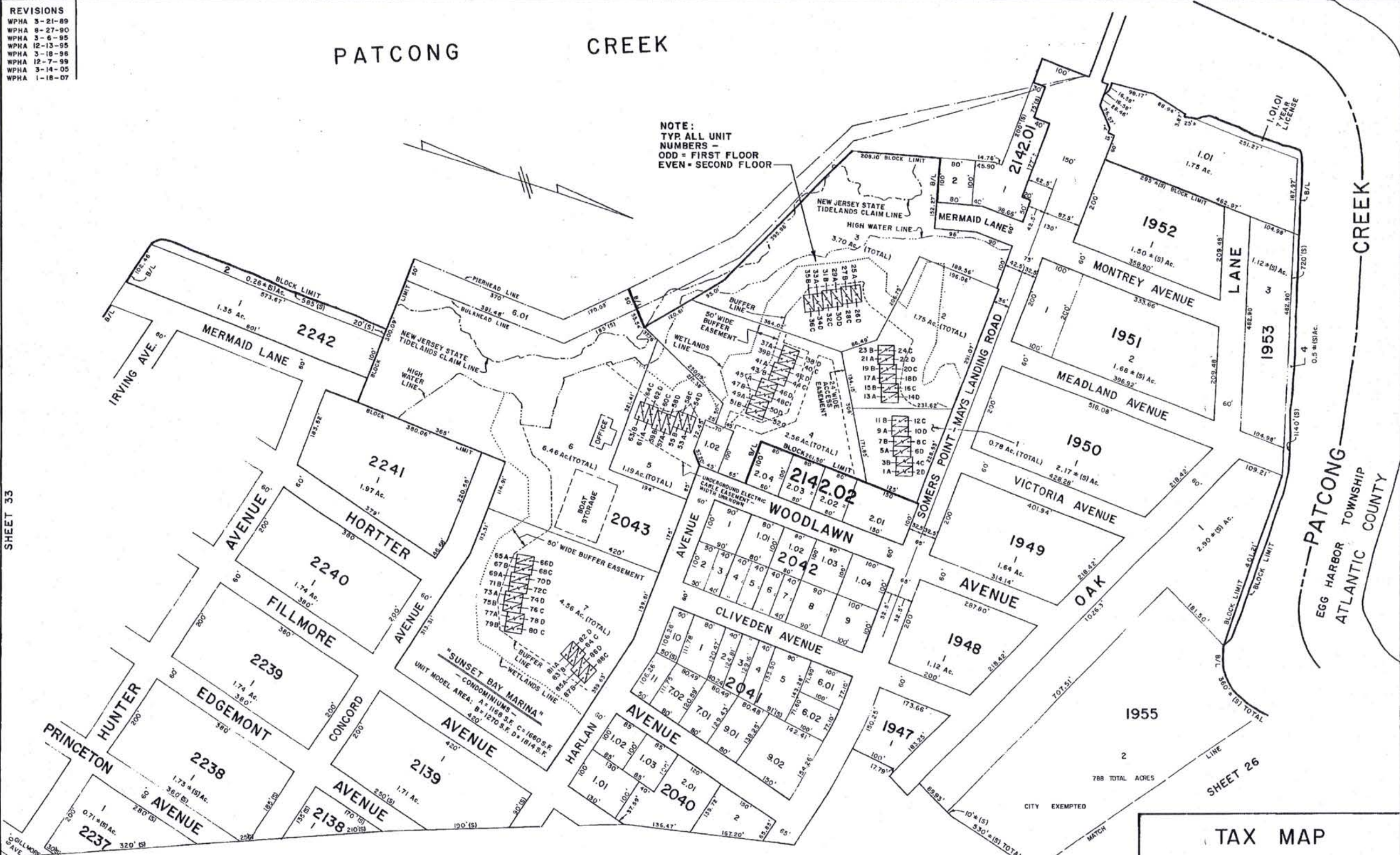


REVISIONS
 WPA 2-4-68
 WPA 3-13-68
 WPA 3-4-68
 WPA 11-21-68
 WPA 3-7-68
 WPA 4-4-67
 WPA 3-18-65
 WPA 1-18-67

- REVISIONS
- WPHA 3-21-89
 - WPHA 8-27-90
 - WPHA 3-6-95
 - WPHA 12-13-95
 - WPHA 3-18-96
 - WPHA 12-7-99
 - WPHA 3-14-05
 - WPHA 1-18-07

PATCONG CREEK

NOTE:
 TYP. ALL UNIT
 NUMBERS -
 ODD = FIRST FLOOR
 EVEN = SECOND FLOOR



SHEET 33

SHEET 26

GARDEN STATE PARKWAY RIGHT - OF - WAY

SHEET 29

661

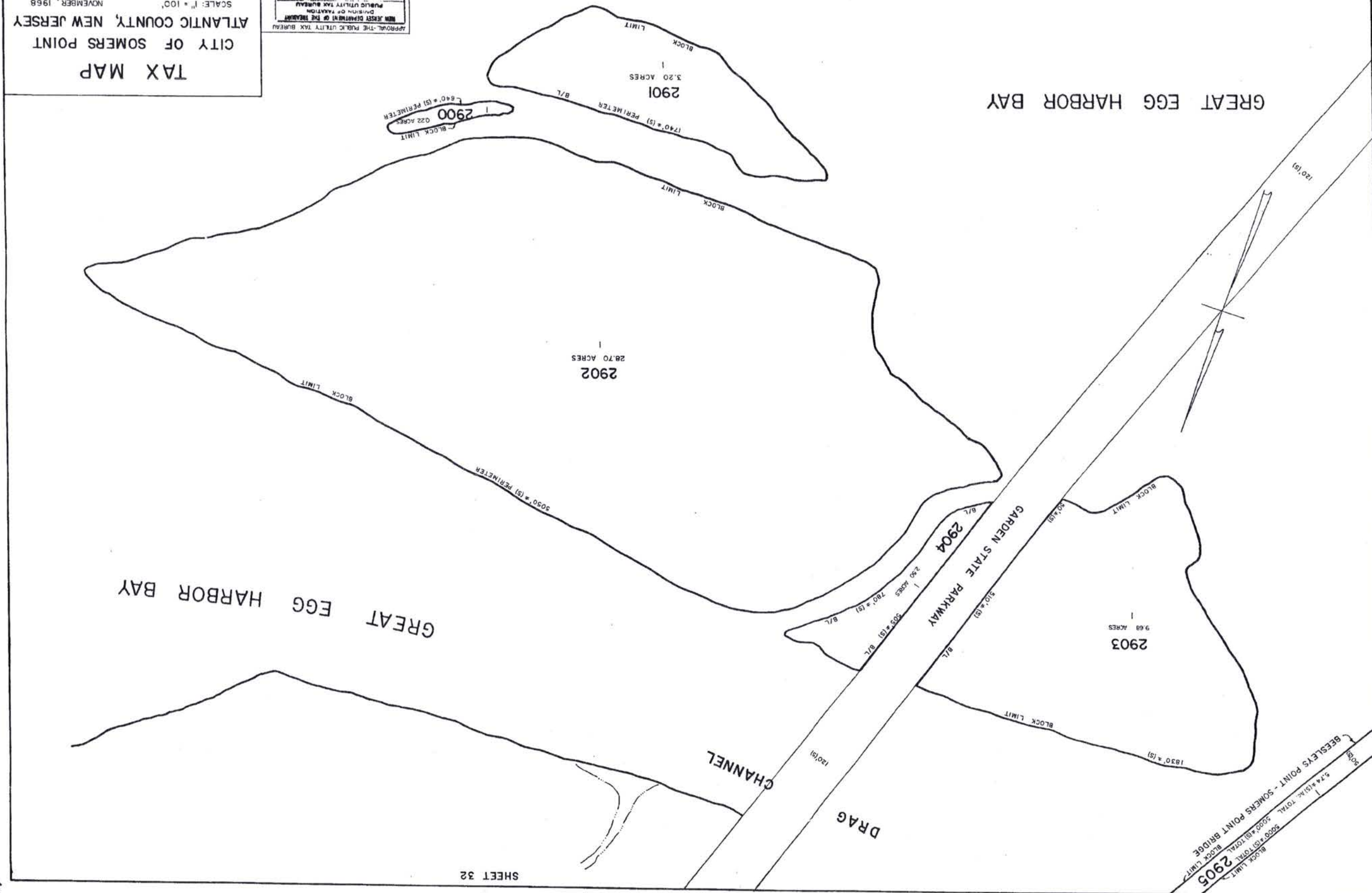
APPROVAL - THE PUBLIC UTILITY TAX BUREAU
 NEW JERSEY DEPARTMENT OF THE TREASURY
 DIVISION OF TAXATION
 PUBLIC UTILITY TAX BUREAU
 APPROVED AS A MAP PURSUANT TO THE
 PROVISIONS OF CHAPTER 124, LAWS OF 1911 ETC
 FOR THE DIRECTOR, DIVISION OF TAXATION
 BY: *J. J. [Signature]*
 DATE: JAN 28 1969
 REVISIONS

TAX MAP
 CITY OF SOMERS POINT
 ATLANTIC COUNTY, NEW JERSEY
 SCALE: 1" = 100'
 NOVEMBER, 1968

JOHN R. WALKER
 738 SHORE ROAD
 SOMERS POINT, N.J.

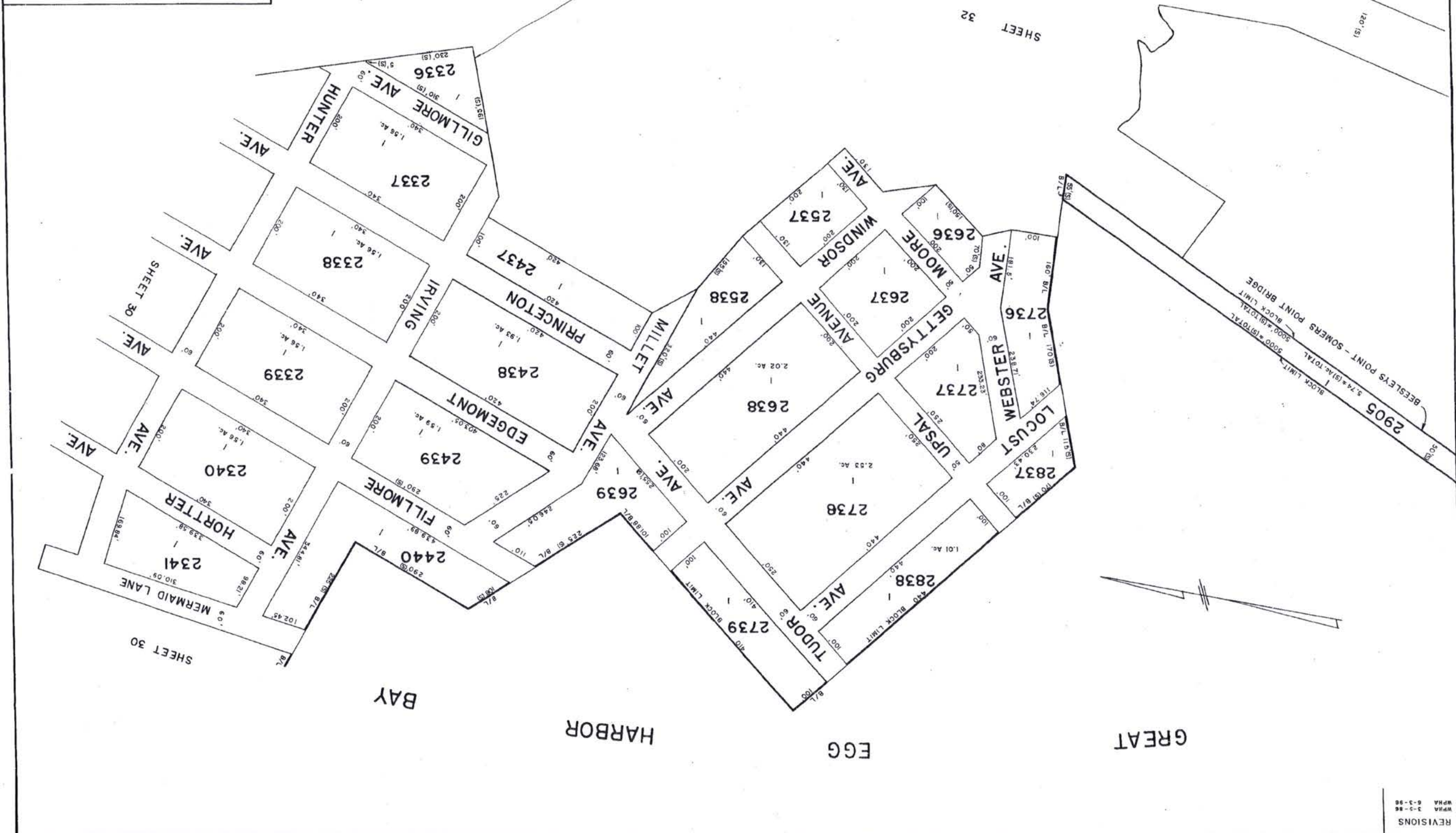
TAX MAP
CITY OF SOMERS POINT
ATLANTIC COUNTY, NEW JERSEY
NOVEMBER, 1988
SCALE: 1" = 100'
JOHN R. WALKER
738 SHORE ROAD
SOMERS POINT, N.J.

APPROVAL: THE PUBLIC UTILITY TAX BUREAU
DIVISION OF REVENUE
PUBLIC UTILITY TAX BUREAU
APPROVED AS A TAX MAP SUBJECT TO THE
PROVISIONS OF CHAPTER 125 LAWS OF 1985
FOR THE OFFICE OF REVENUE
DATE: JAN 28 1989
FORM NO. 458



TAX MAP
CITY OF SOMERS POINT
ATLANTIC COUNTY, NEW JERSEY
 SCALE: 1" = 100'
 NOVEMBER, 1968
 JOHN R. WALKER
 738 SHORE ROAD
 SOMERS POINT, N.J.

APPROVAL - THE PUBLIC UTILITY TAX BUREAU
 NEW JERSEY DEPARTMENT OF THE TREASURY
 DIVISION OF TAXATION
 PUBLIC UTILITY TAX BUREAU
 APPROVED AS THE MAP PRESENTED TO THE
 DIVISION OF TAXATION
 FOR THE DIVISION OF TAXATION
 DATE: JAN 28 1969
 SERIAL NO. 458



33

33

664

REVISIONS
 WPA 3-5-68
 R-3-98