
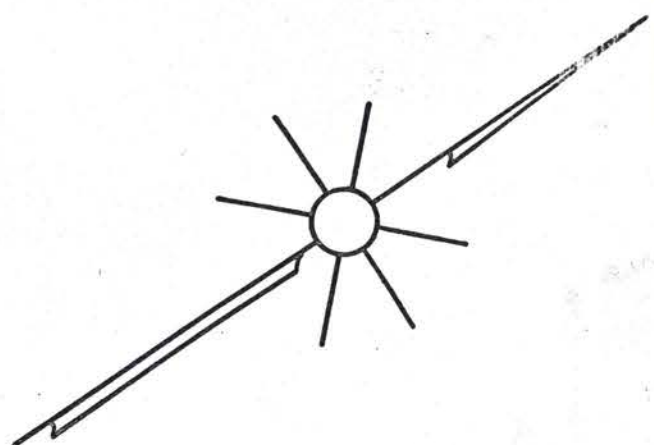
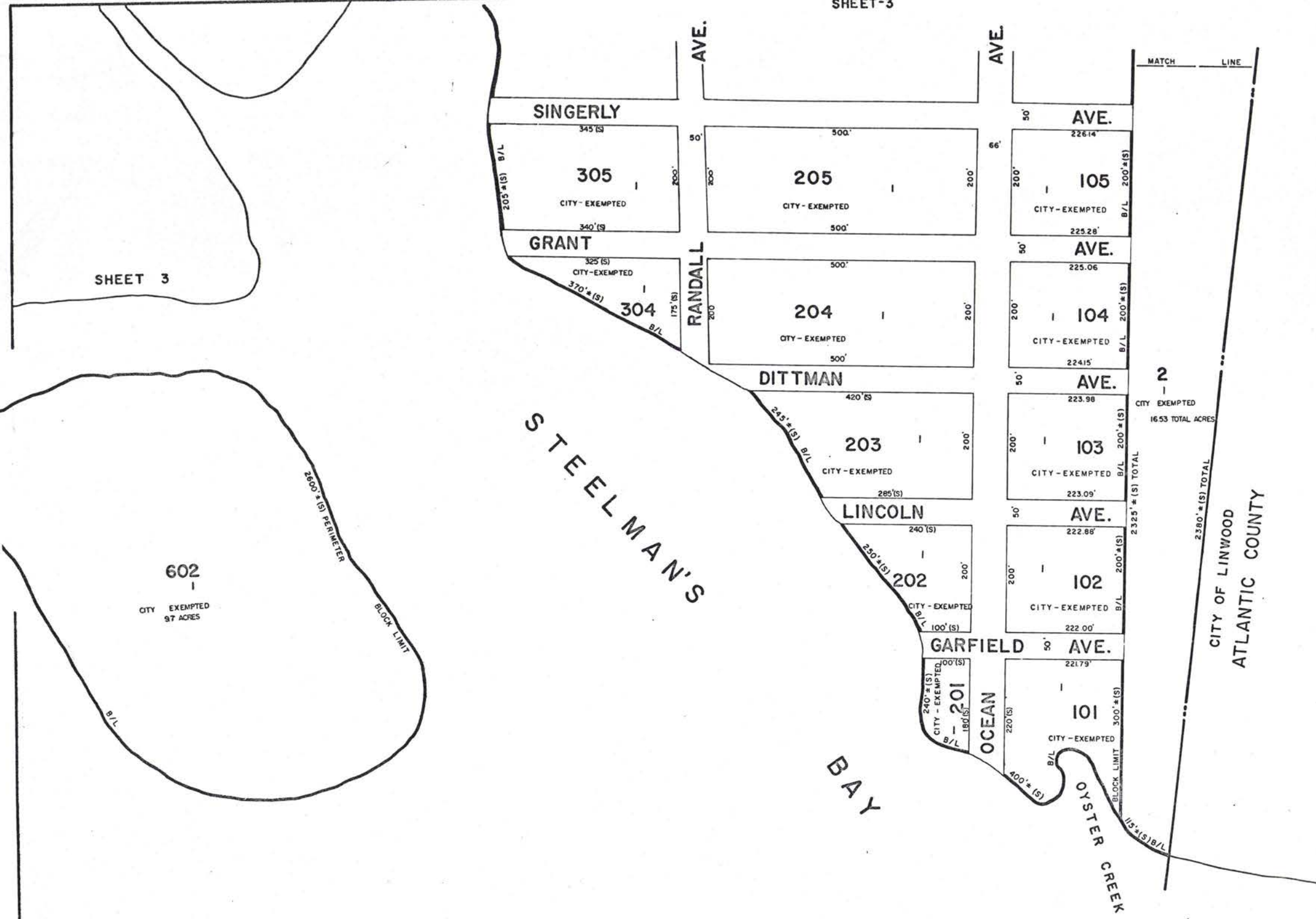


INDEX MAP
OF
CITY OF SOMERS POINT
ATLANTIC COUNTY, NEW JERSEY

LEGEND

31 . . . INDICATES MAP PAGE NUMBER





SHEET 3

602

CITY EXEMPTED
97 ACRES

2600' (S) PERIMETER

BLOCK LIMIT

STEELEMAN'S BAY

OCEAN

OYSTER CREEK

2
CITY EXEMPTED
16.53 TOTAL ACRES

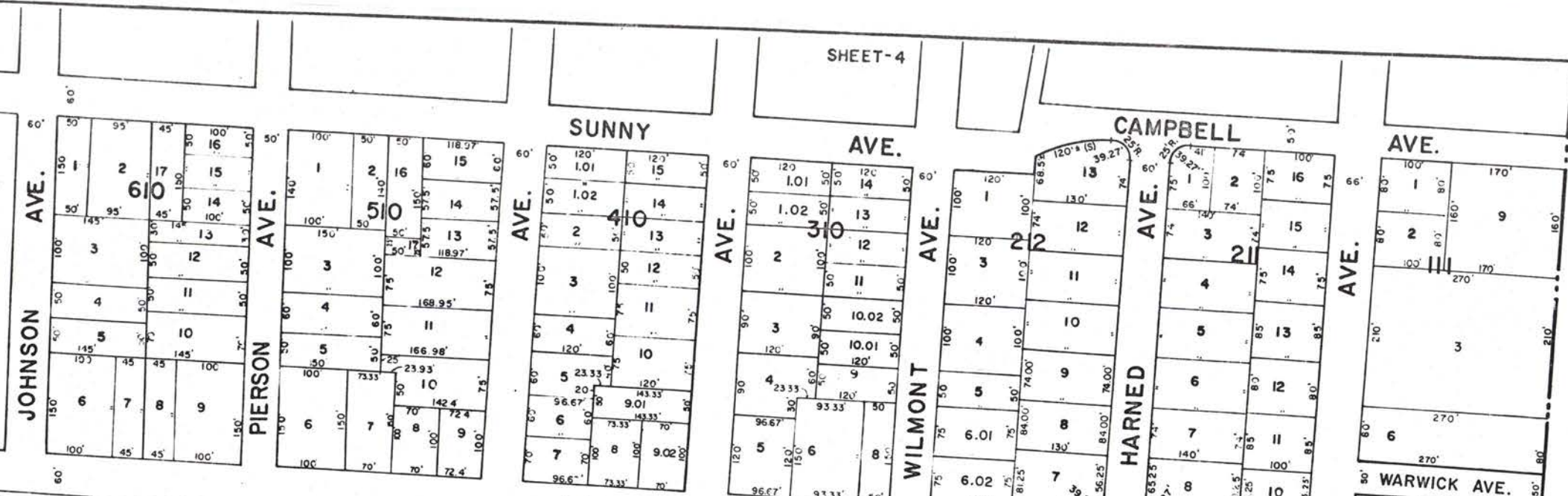
CITY OF LINWOOD
ATLANTIC COUNTY

1550

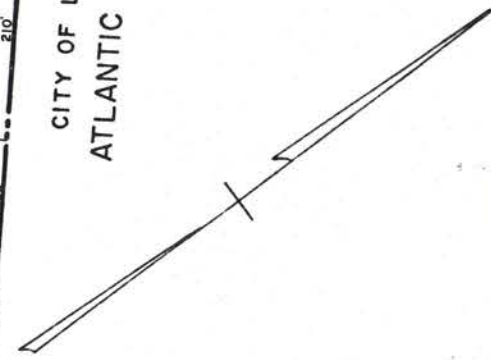
TAX MAP
 CITY OF SOMERS POINT
 ATLANTIC COUNTY, NEW JERSEY
 SCALE: 1" = 100' NOVEMBER, 1968

APPROVED FOR THE CITY OF SOMERS POINT TAX BUREAU
 JOHN R. WALKER, CITY CLERK
 DIVISION OF TAXATION
 PUBLIC UTILITY TAX BUREAU
 APPROVED AS A TAX MAP PURSUANT TO THE
 PROVISIONS OF CHAPTER 175, LAWS OF 1913, ETC.
 FOR THE DIRECTOR, DIVISION OF TAXATION
 J. H. [Signature]
 STATE SUPERVISOR
 JUN 28 1968 SERIAL NO. 466

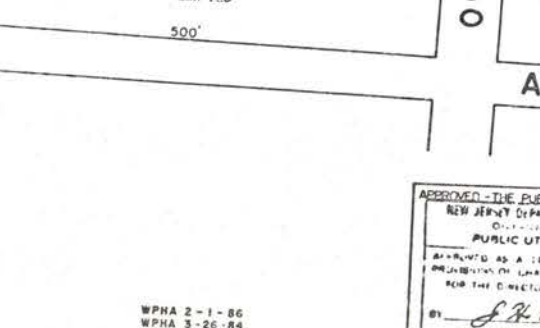

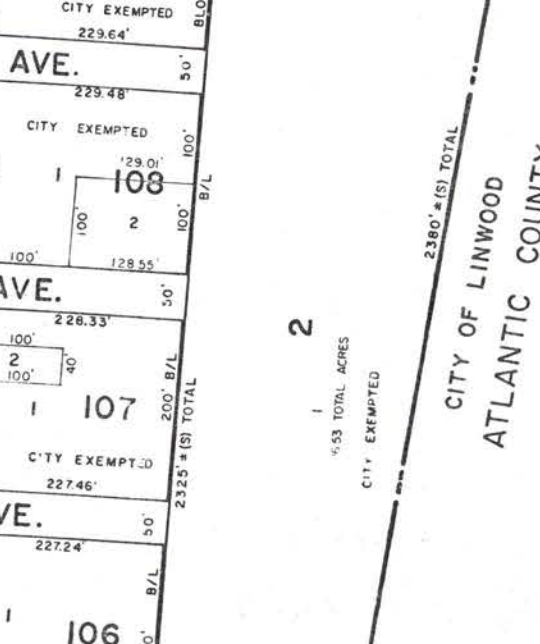
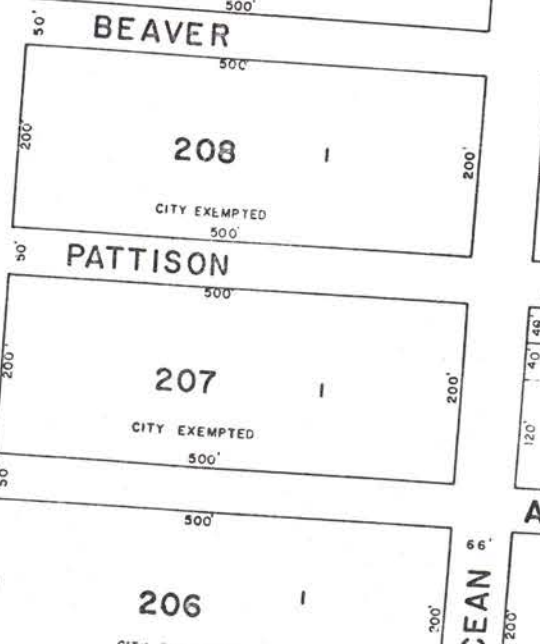
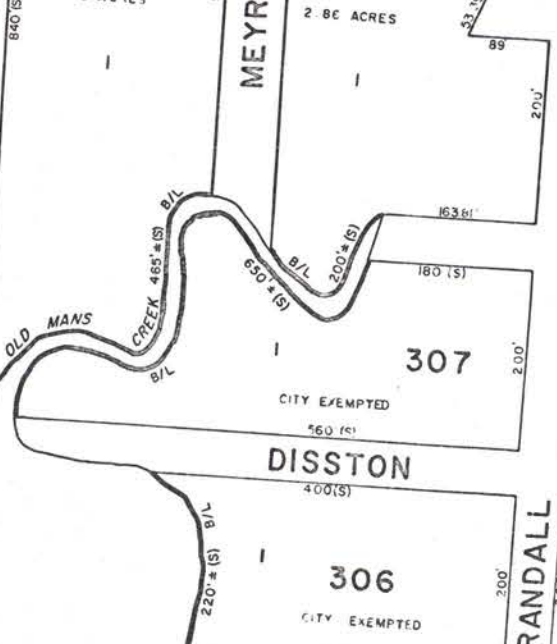
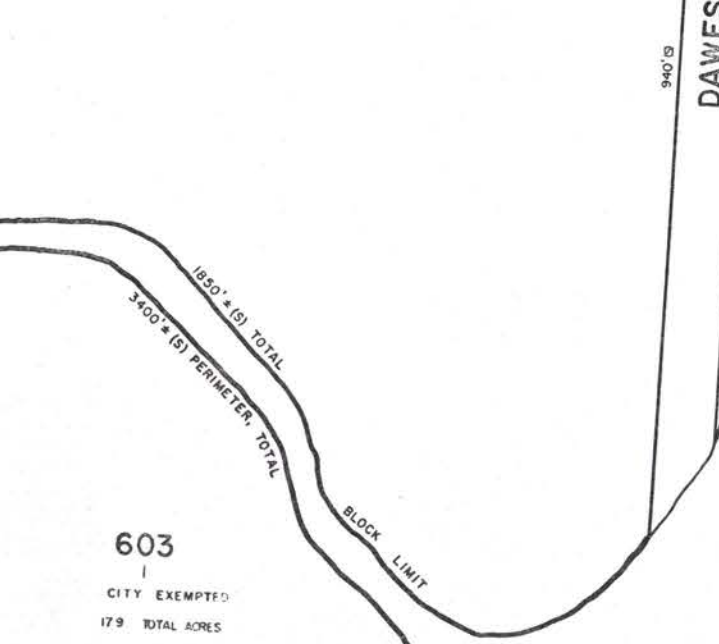
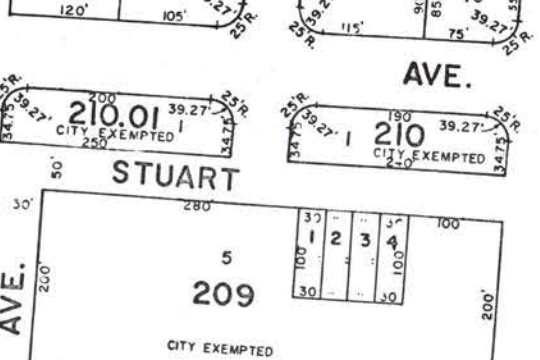
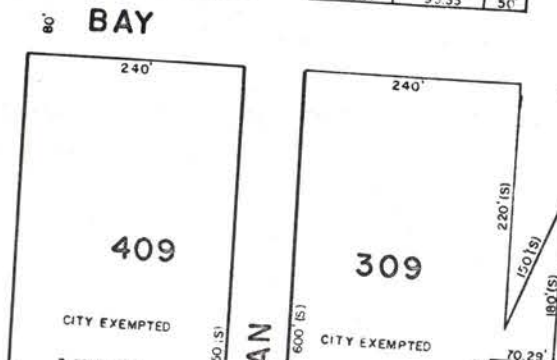
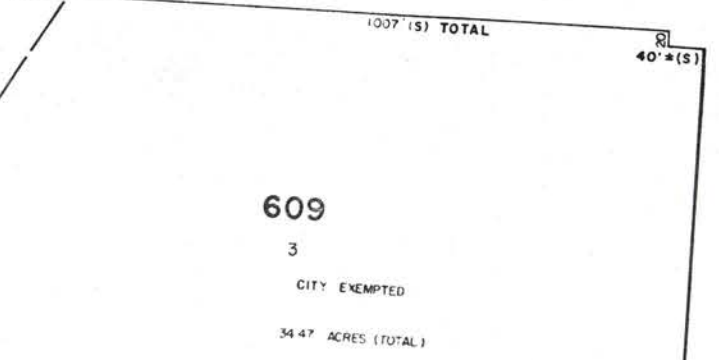
SHEET 8



CITY OF LINWOOD
ATLANTIC COUNTY

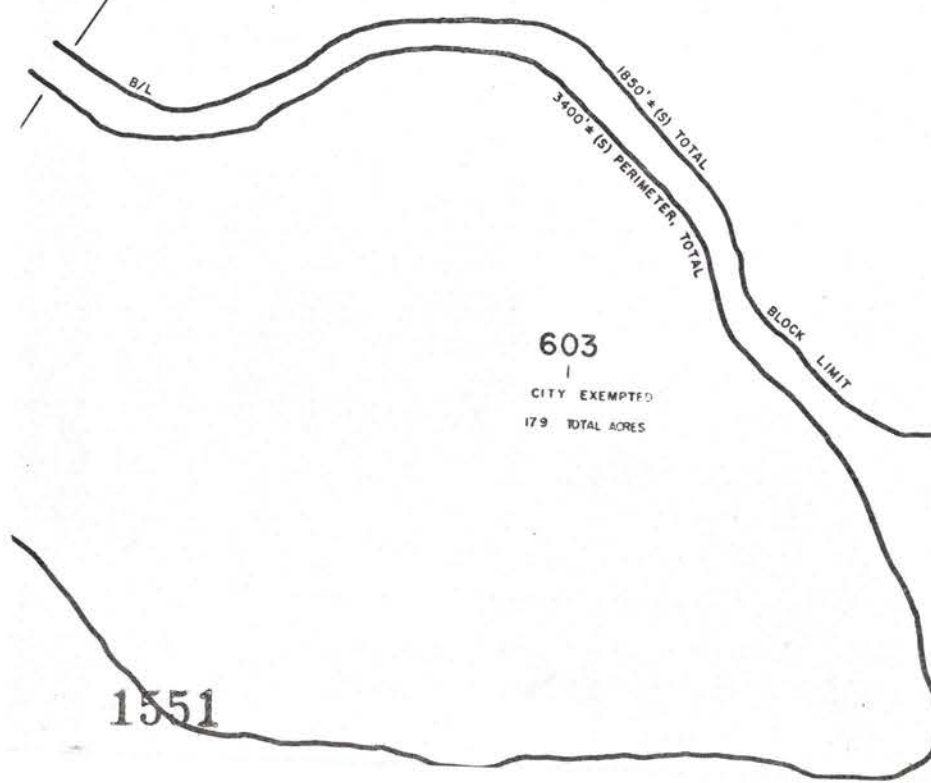


UPPER WETLANDS BOUNDARY - N.J.D.E.P. 1972
- U.S. ARMY CORPS OF ENGINEERS 11-12-61



CITY OF LINWOOD
ATLANTIC COUNTY

MATCH SHEET 8 LINE



SHEET 2

APPROVED - THE PUBLIC UTILITY TAX BUREAU
NEW JERSEY DEPARTMENT OF THE TREASURY
DIVISION OF TAXATION
PUBLIC UTILITY TAX BUREAU
APPROVED AS A TAX MAP PURSUANT TO THE
PROVISIONS OF CHAPTER 12, LAWS OF 1972 ETC
FOR THE DISTRICT DIVISION OF TAXATION

J. H. ...
STATE SUPERVISOR
JAN 28 1969 SERIAL NO. 448

TAX MAP
CITY OF SOMERS POINT
ATLANTIC COUNTY, NEW JERSEY
SCALE: 1" = 100'
NOVEMBER, 1968

JOHN R. WALKER
738 SHORE ROAD
SOMERS POINT, N.J.

WPHA 2-1-66
WPHA 3-26-64
WPTH 7-15-63



APPROVAL THE PUBLIC UTILITY TAX BUREAU
 NEW JERSEY DEPARTMENT OF THE TREASURY
 DIVISION OF TAXATION
 PUBLIC UTILITY TAX BUREAU
 IS PROMPTED BY A TAX MAP PURSUANT TO THE
 PROVISIONS OF CHAPTER 127, PAR. 12.3 ETC.
 FILED THE DIRECTOR OF TAXATION
 BY *[Signature]*
 JAN 28 1969 STATE SUPERVISOR
 SERIAL NO. 446

TAX MAP 1552
 CITY OF SOMERS POINT
 ATLANTIC COUNTY, NEW JERSEY
 SCALE: 1" = 100'
 NOVEMBER, 1968
 JOHN R. WALKER
 738 SHORE ROAD
 SOMERS POINT, N.J.

SHEET 10

SHEET 5

SHEET 3

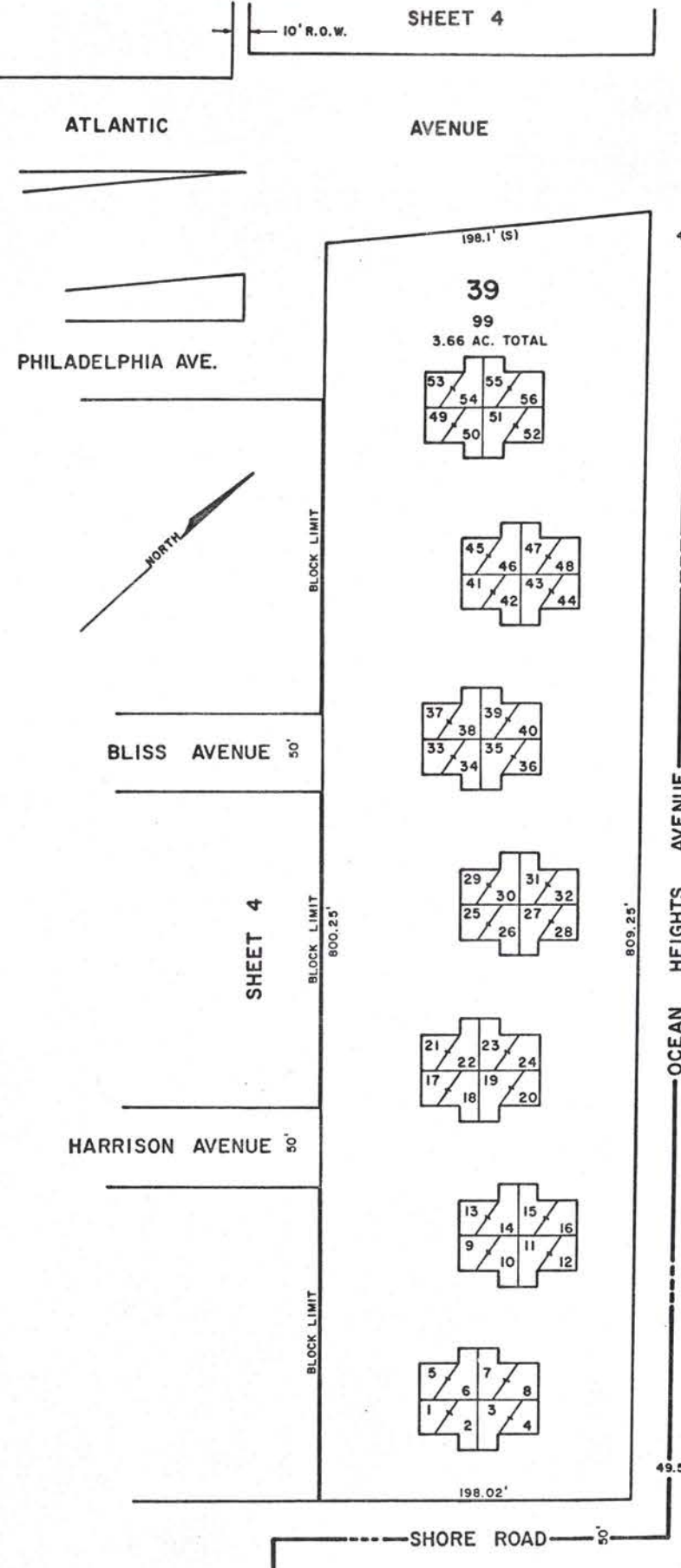
HEIGHTS OCEAN

CITY OF LINWOOD
ATLANTIC COUNTY

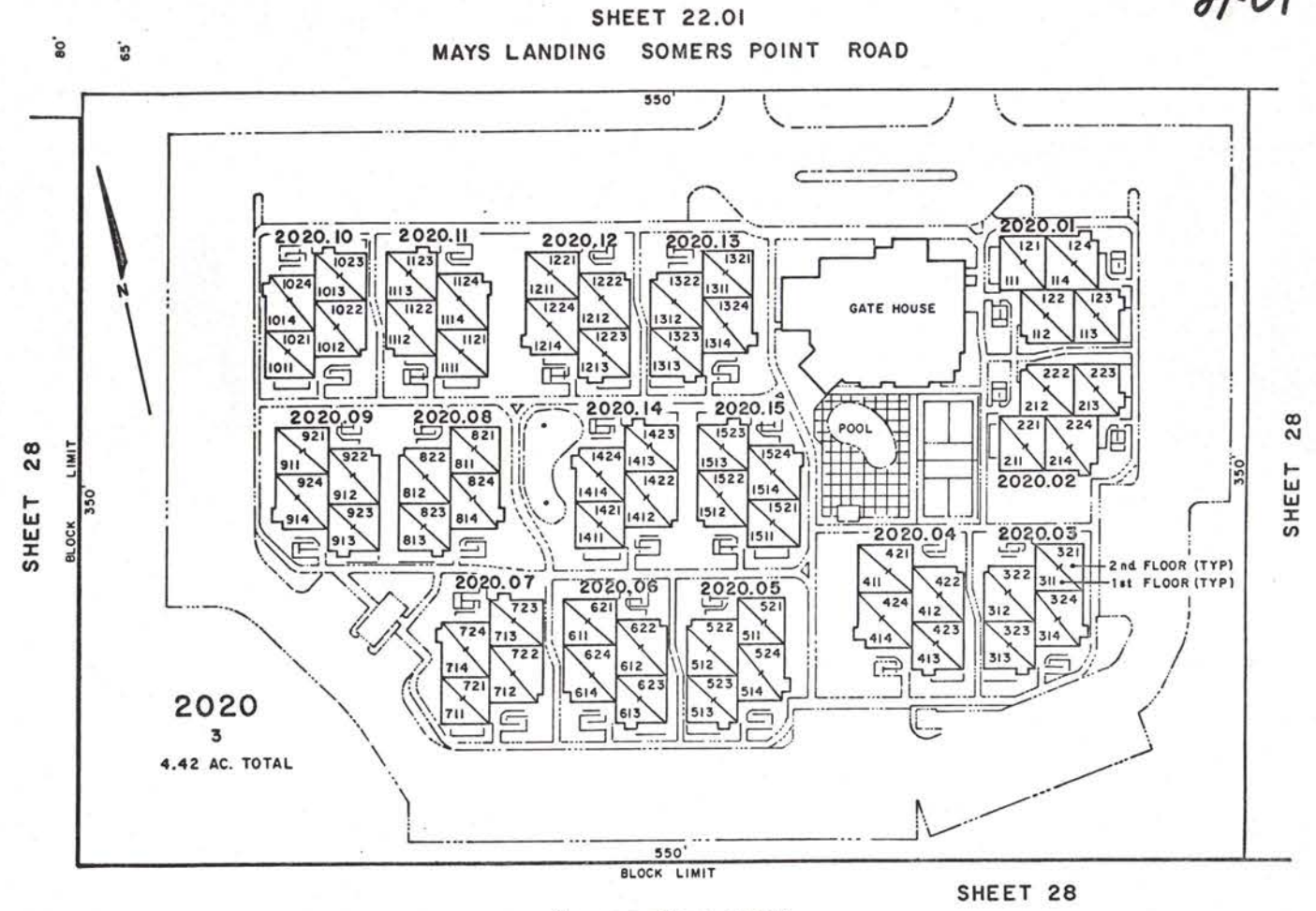
H

H-01

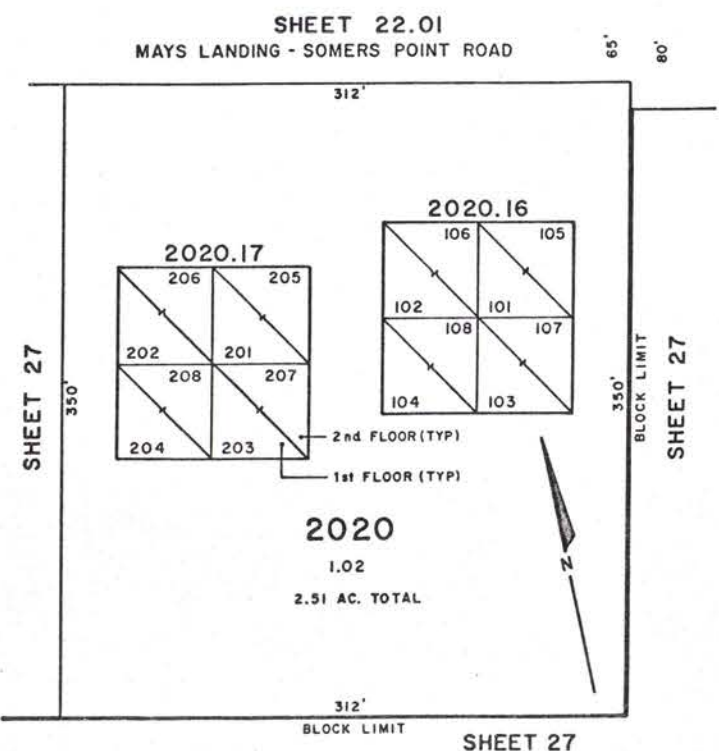
REVISIONS
WPHA 2-1-86
WPHA 5-19-87



1553

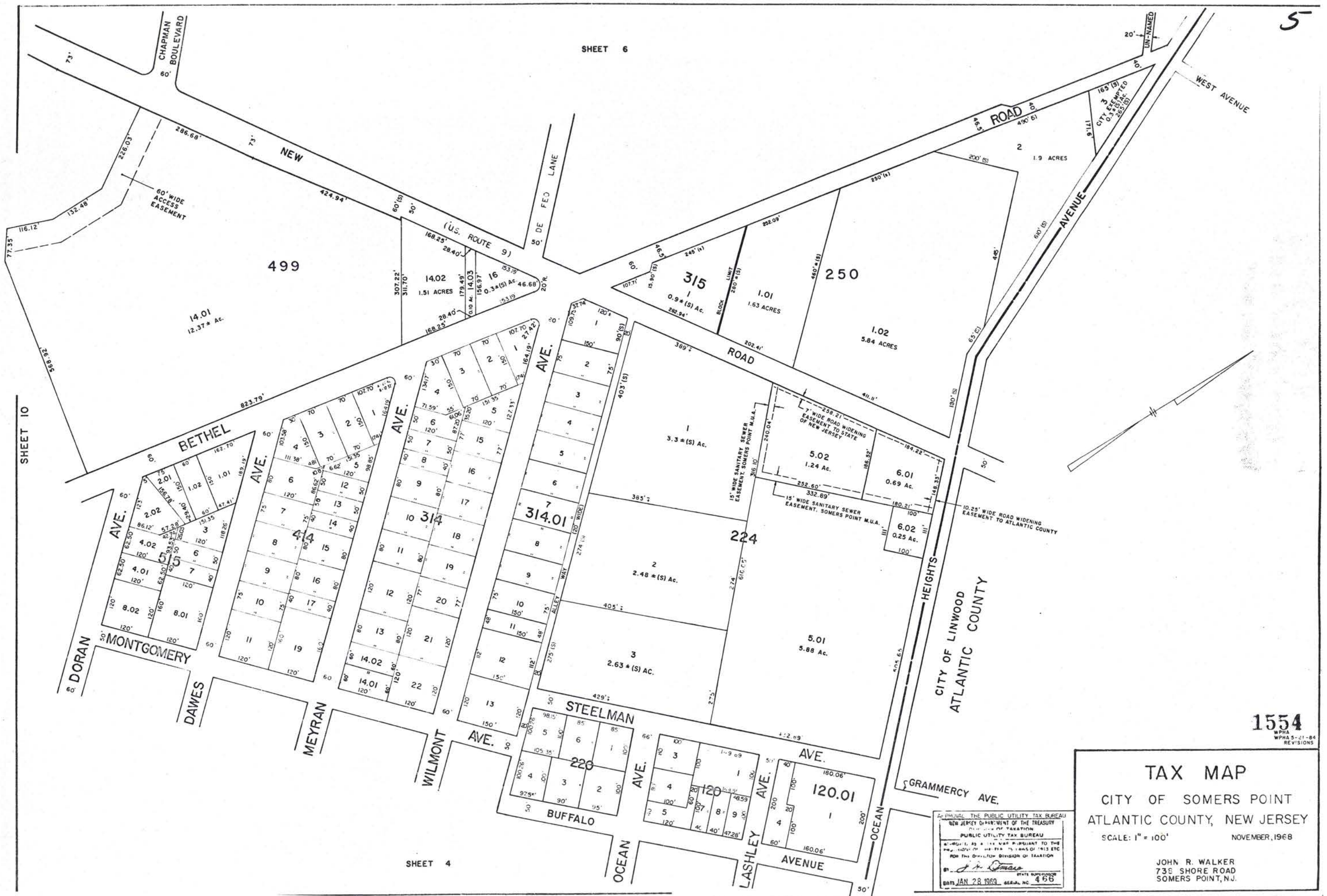


"RESIDENCE INN"
- CONDOMINIUMS -
NOT TO SCALE



"BAY MEADOWS"
- CONDOMINIUMS -
NOT TO SCALE

TAX MAP
CITY OF SOMERS POINT
ATLANTIC COUNTY, NEW JERSEY
SCALE: AS NOTED SEPTEMBER, 1982
JOHN R. WALKER
OCEAN CITY, N.J.
N.J. LICENSE NO. 10294



1554
 W.P.H.A. 5-21-84
 REVISIONS

TAX MAP
 CITY OF SOMERS POINT
 ATLANTIC COUNTY, NEW JERSEY
 SCALE: 1" = 100'
 NOVEMBER, 1968

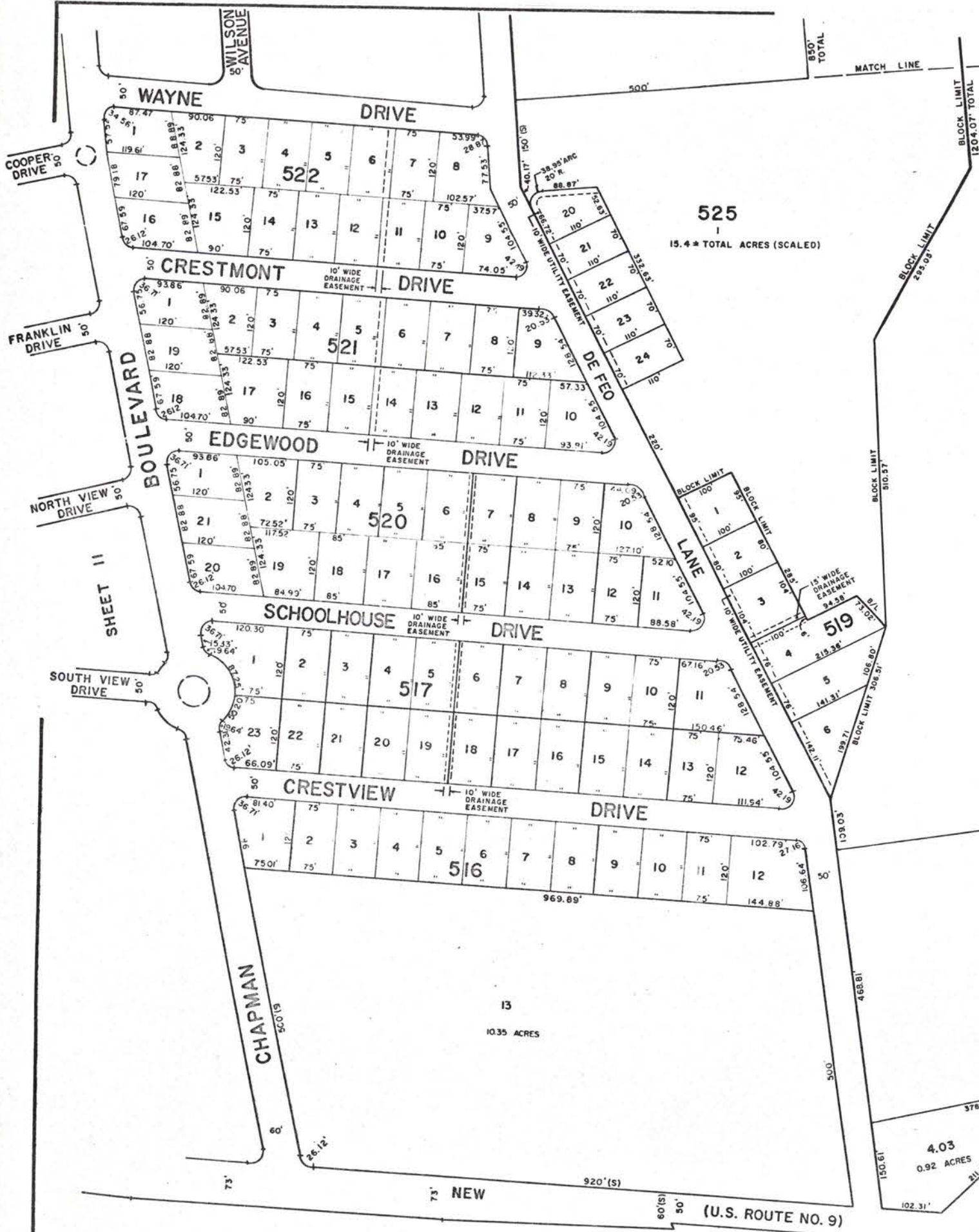
JOHN R. WALKER
 738 SHORE ROAD
 SOMERS POINT, N.J.

APPROVAL THE PUBLIC UTILITY TAX BUREAU
 NEW JERSEY DEPARTMENT OF THE TREASURY
 DIVISION OF TAXATION
 PUBLIC UTILITY TAX BUREAU
 100 N. 2ND ST. PHILADELPHIA, PA. 19106
 FOR THE DIVISION OF TAXATION
J. H. [Signature]
 DATE JAN 28 1969 SERIAL NO. 450

ATLANTIC COUNTY
EGG HARBOR TOWNSHIP

PATCONG

CREEK



251

4.02
37.9 AC. TOTAL

4.01
7.53 ACRES

4.03
0.92 ACRES

13
10.35 ACRES

PATCONG

CREEK

CITY OF LINWOOD
ATLANTIC COUNTY

HEIGHTS AVE

WEST AVENUE

8-OCEAN

BETHEL ROAD

SHEET 5

1555

SHEET 5

WPHA 2-20-88
WPHA 4-4-86
WPTH 6-28-83
REVISIONS

APPROVAL THE PUBLIC UTILITY TAX BUREAU

NEW JERSEY DEPARTMENT OF THE TREASURY
DIVISION OF TAXATION
PUBLIC UTILITY TAX BUREAU

ADOPTED AS A MAP PURSUANT TO THE
PROVISIONS OF CHAPTER 12, LAWS OF 1913 ETC
FOR THE DIRECTOR, DIVISION OF TAXATION

BY *J. R. Walker* STATE SUPERVISOR
JAN 28 1968. SERIAL NO. 466

TAX MAP
CITY OF SOMERS POINT
ATLANTIC COUNTY, NEW JERSEY
SCALE: 1" = 100'
NOVEMBER, 1968

JOHN R. WALKER
736 SHORE ROAD
SOMERS POINT, N.J.

7

GARDEN STATE PARKWAY
RIGHT-OF-WAY

ATLANTIC COUNTY
EGG HARBOR TOWNSHIP

PAT CONG

3.02

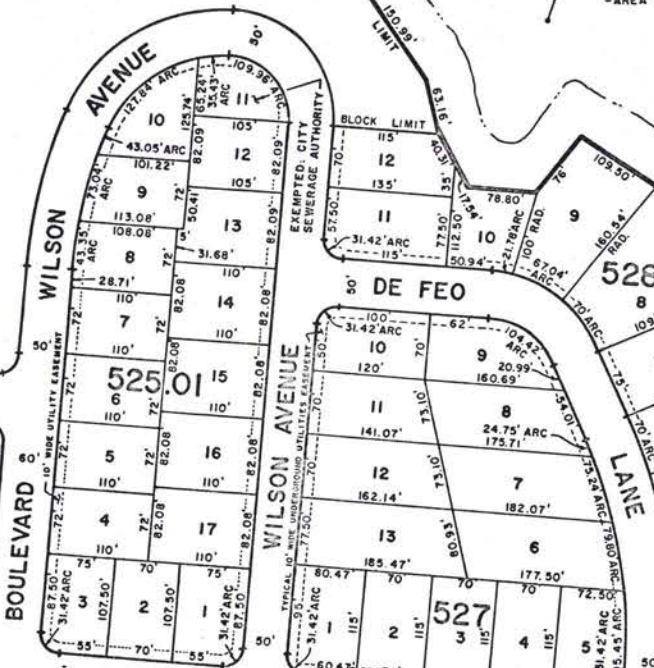
DEDICATED EASEMENT TO
CITY OF SOMERS POINT
FOR MAINTENANCE OF
DRAINAGE FACILITIES.
EASEMENT TO TERMINATE
AT LIMIT OF WETLANDS.
- AREA OF EASEMENT - 11.7 AC.

ATLANTIC COUNTY
EGG HARBOR TOWNSHIP

CREEK

EXTON RD.

SHEET 12



HAMILTON DRIVE

COOPER DRIVE

524

12
4.14 (S) AC.

E-EMPTYSEWER DISPOSAL PLANT

2.01
7.30 ACRES

525

2.02
EXEMPTED
ATLANTIC COUNTY
SEWERAGE AUTHORITY
120'

251

4.02
37.9 TOTAL ACRES

BLOCK LIMIT
1204.07' TOTAL

BLOCK LIMIT
2600' (S) TOTAL

MATCH LINE

MATCH LINE

SHEET 5

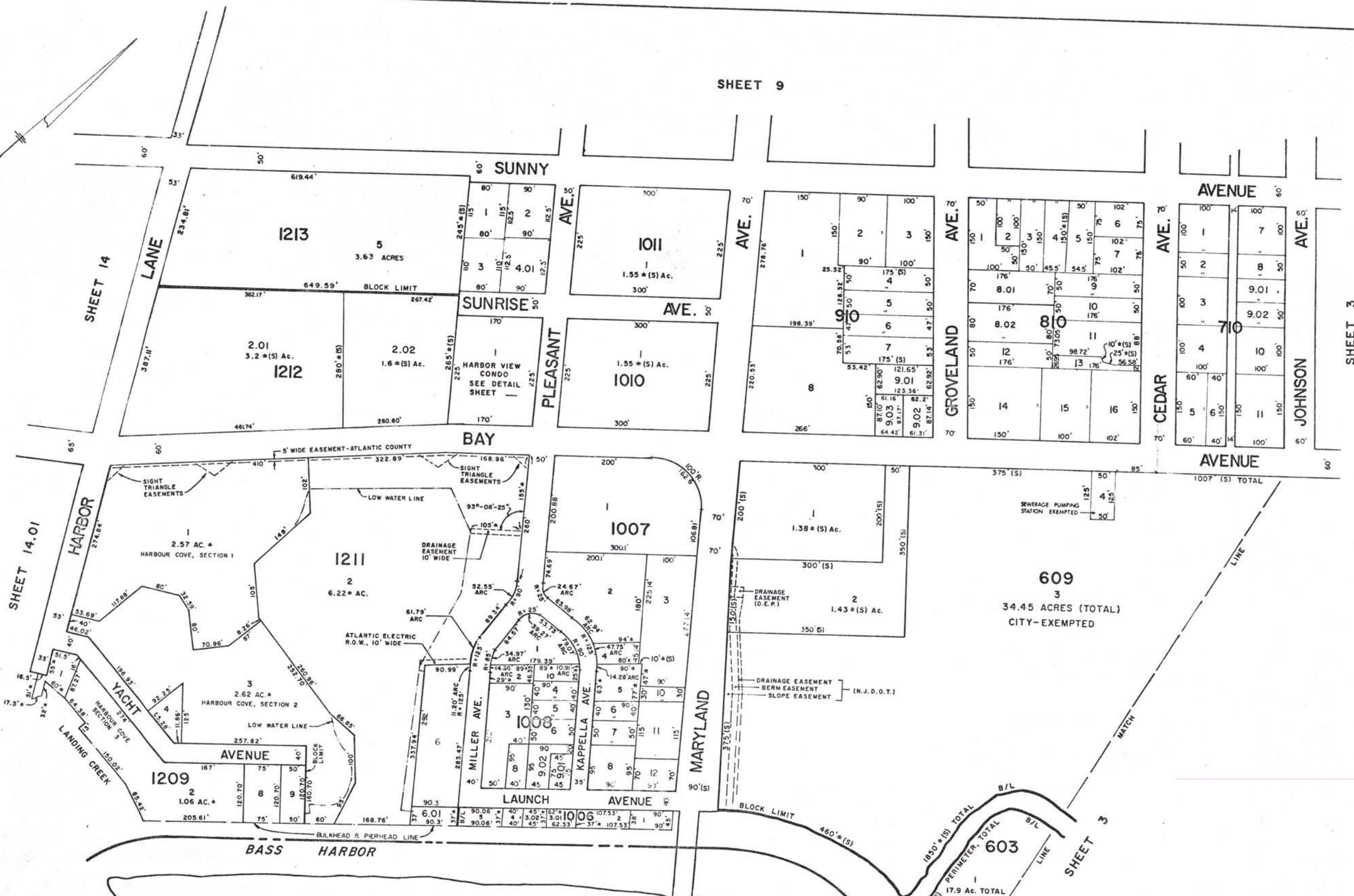
1556

TAX MAP
CITY OF SOMERS POINT
ATLANTIC COUNTY, NEW JERSEY

SCALE: 1" = 100' NOVEMBER, 1968

JOHN R. WALKER
738 SHORE ROAD
SOMERS POINT, N.J.

APPROVAL-THE PUBLIC UTILITY TAX BUREAU
NEW JERSEY DEPARTMENT OF THE TREASURY
OFFICE OF PARITATION
PUBLIC UTILITY TAX BUREAU
APPROVED AS A STATE MAP PURSUANT TO THE
PROVISIONS OF CHAPTER 126, PARAGRAPH 10.1.5, ETC.
FOR THE DIVISION OF TAXATION
BY *J. P. [Signature]*
JAN 28 1968 STATE SUPERVISOR
SERIAL NO. 466

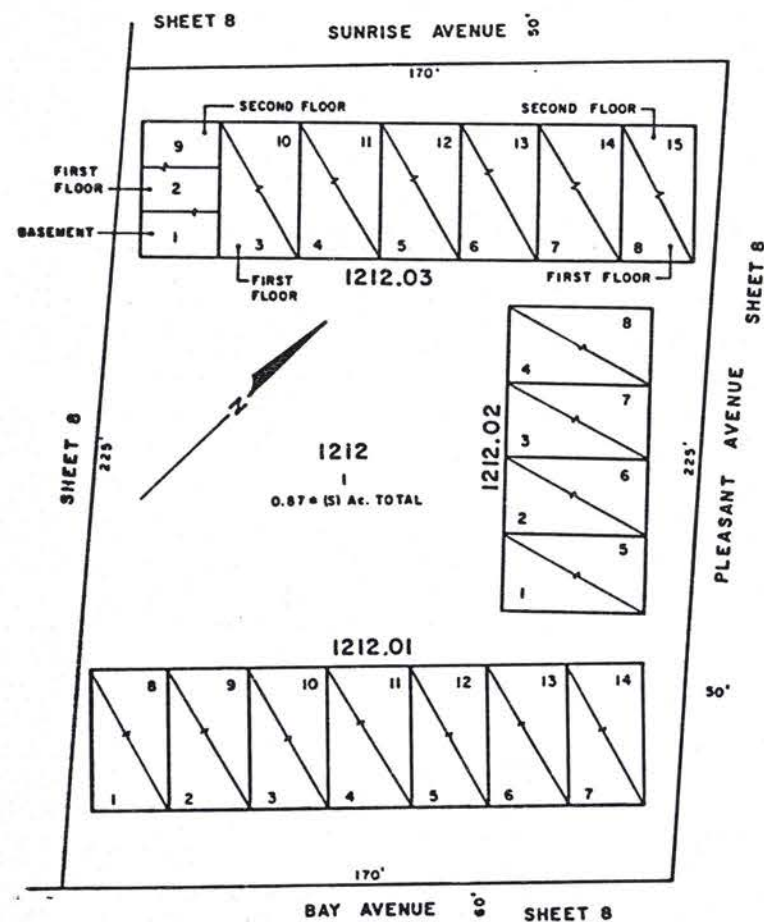


EGG HARBOR TOWNSHIP
ATLANTIC COUNTY

TAX MAP
CITY OF SOMERS POINT
ATLANTIC COUNTY, NEW JERSEY
 SCALE: 1" = 100'
 NOVEMBER, 1968

APPROVAL - THE PUBLIC UTILITY TAX BUREAU
 NEW JERSEY DEPARTMENT OF THE TREASURY
 DIVISION OF TAXATION
 PUBLIC UTILITY TAX BUREAU
 APPROVED AS A TAX MAP PURSUANT TO THE
 PROVISIONS OF CHAPTER 27, R.S. 17:27 ETC.
 FOR THE DIRECTOR, DIVISION OF TAXATION
J. P. D'Amico
 JAN 20 1969 STATE SUPERVISOR

WPHA 9-22-87
 WPHA 9-11-86
 WPHA 12-18-84
 WPHA 5-10-83
 WPHA 9-7-82



"HARBOR VIEW"
- CONDOMINIUMS -
NOT TO SCALE

1558

TAX MAP
CITY OF SOMERS POINT
ATLANTIC COUNTY, NEW JERSEY
SCALE: AS NOTED JUNE, 1987

JOHN R. WALKER
OCEAN CITY, N.J.
N.J. LICENSE NO. 10294



SHEET 10

SHEET 15

SHEET 4

APPROVAL THE PUBLIC UTILITY TAX BUREAU
 NEW JERSEY DEPARTMENT OF THE TREASURY
 DIVISION OF TAXATION
 PUBLIC UTILITY TAX BUREAU
 APPROVED AS A MAP SUBJECT TO THE
 ACTING COMMISSIONER'S SIGNATURE OF 1968 ETC.
 BY: [Signature]
 DATE: JAN 28 1968

TAX MAP
 CITY OF SOMERS POINT
 ATLANTIC COUNTY, NEW JERSEY
 SCALE: 1" = 100'
 NOVEMBER, 1968

JOHN R. WALKER
 738 SHORE ROAD
 SOMERS POINT, N.J.

1559

SHEET



SHEET 16

SHEET 5

TAX MAP
 CITY OF SOMERS POINT
 ATLANTIC COUNTY, NEW JERSEY
 SCALE: 1"=100'
 NOVEMBER, 1968

JOHN R. WALKER
 738 SHORE ROAD
 SOMERS POINT, N. J.

APPROVAL - THE PUBLIC UTILITY TAX BUREAU
 NEW JERSEY DEPARTMENT OF THE TREASURY
 DIVISION OF TAXATION
 PUBLIC UTILITY TAX BUREAU
 APPLICANT'S TAX MAP SUBMITTED TO THE
 PUBLIC UTILITY TAX BUREAU ON 11/15/68
 FOR THE PURPOSES OF THE PUBLIC UTILITY TAX ACT
 OF 1955 AND 1956
 BY: *[Signature]*
 DATE: JAN 26 1969

WPHA 4-4-86
WPH 11-7-83
REVISIONS

REVISIONS
WPHA 10-9-87

SHEET 12

11



SHEET 17

SHEET 17

SHEET 16

SHEET 10

SHEET 6

APPROVAL - THE PUBLIC UTILITY TAX BUREAU
 DIVISION OF TAXATION
 PUBLIC UTILITY TAX BUREAU
 APPROVED AS A TAX MAP PURSUANT TO THE
 PROVISIONS OF CHAPTER 17, LAWS OF 1913 ETC.
 FOR THE DIVISION, DIVISION OF TAXATION
J. H. [Signature]
 1969 JAN 28 1969 SERIAL NO. 466

TAX MAP
 CITY OF SOMERS POINT
 ATLANTIC COUNTY, NEW JERSEY
 SCALE: 1" = 100' NOVEMBER, 1968

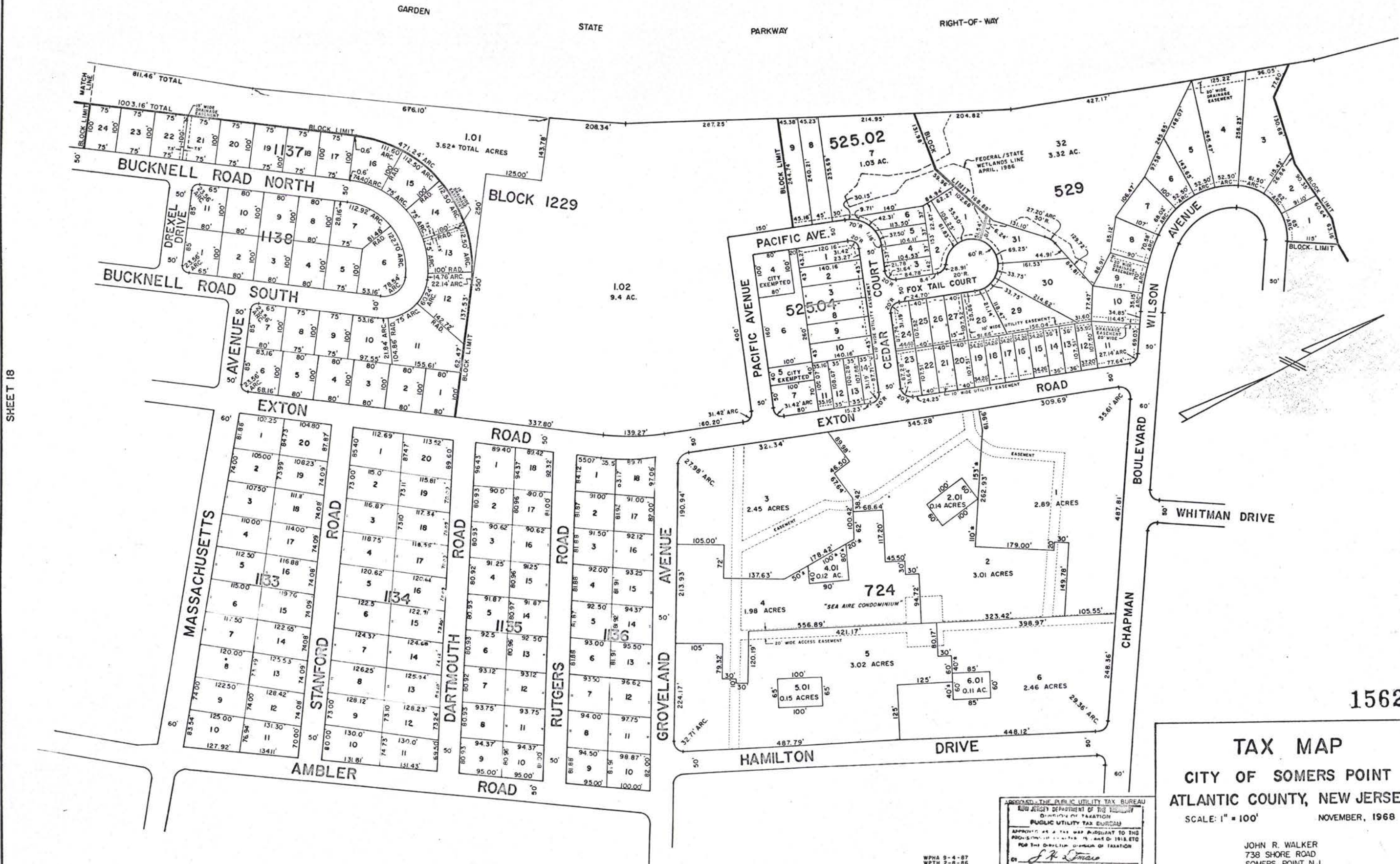
JOHN R. WALKER
 738 SHORE ROAD
 SOMERS POINT, N.J.

WPHA 4-4-86
 WPHA 4-7-85
 WPHA 11-29-84
 WPHA 11-5-82
 REVISIONS

1561

90
 0.2+5(S) AC.
 TOTAL

20
 0.5+5(S) AC.
 TOTAL



SHEET 18

SHEET 7

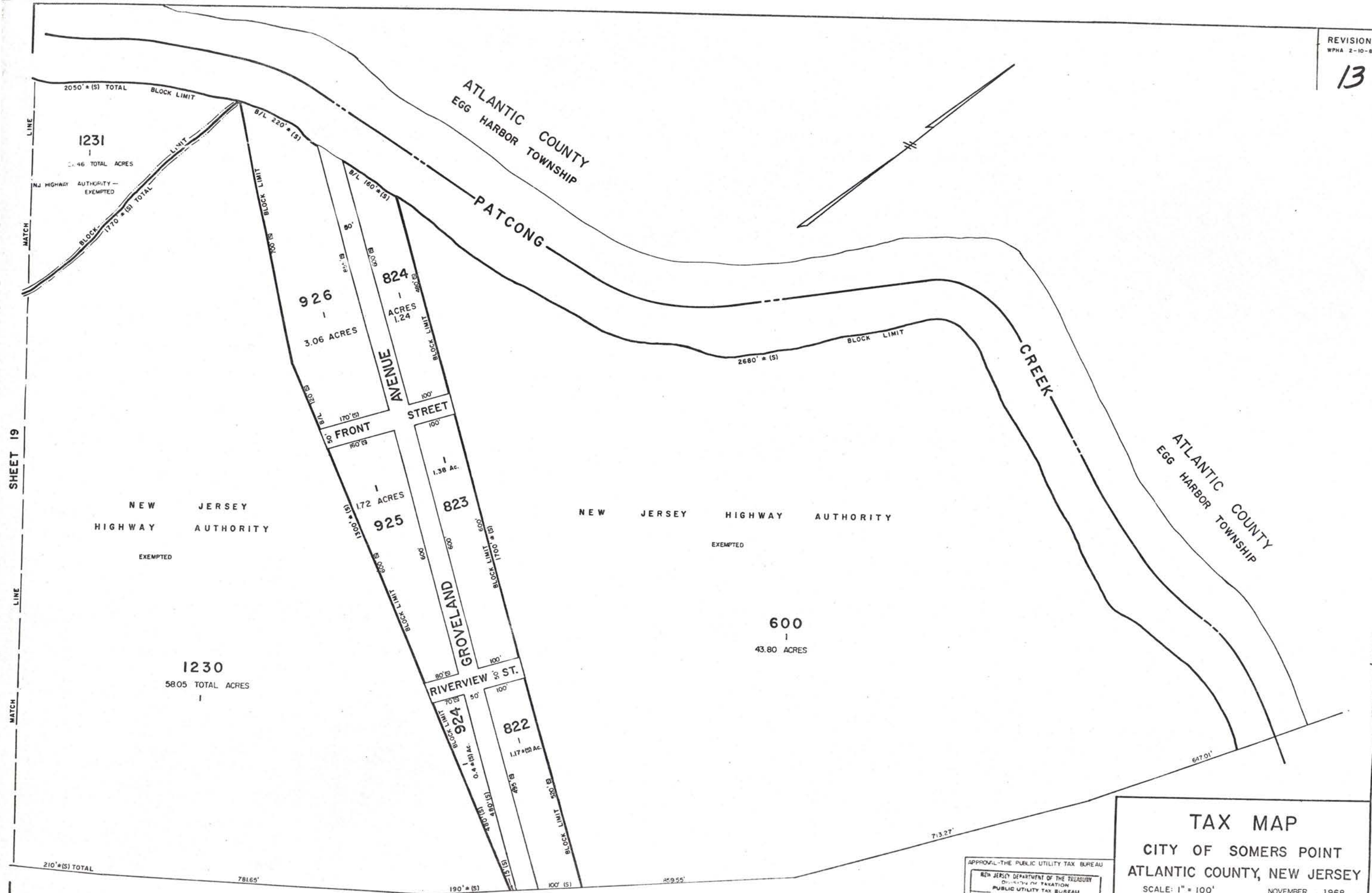
1562

TAX MAP
 CITY OF SOMERS POINT
 ATLANTIC COUNTY, NEW JERSEY
 SCALE: 1" = 100'
 NOVEMBER, 1968

JOHN R. WALKER
 738 SHORE ROAD
 SOMERS POINT, N.J.

APPROVED - THE PUBLIC UTILITY TAX BUREAU
 NEW JERSEY DEPARTMENT OF TREASURY
 DIVISION OF TAXATION
 PUBLIC UTILITY TAX BUREAU
 APPROVED AS A TAX MAP PURSUANT TO THE
 PROVISIONS OF THE ACT OF 1918, ETC.
 FOR THE DIVISION OF TAXATION
J.R. Dumas
 JAN 28 1969
 SERIAL NO. 466

WPHA 9-4-67
 WPTH 2-8-66
 WPTH 4-5-62
 REVISIONS



SHEET 19

LINE

MATCH

1563

SHEET 12

TAX MAP
CITY OF SOMERS POINT
ATLANTIC COUNTY, NEW JERSEY
 SCALE: 1" = 100'
 NOVEMBER, 1968

JOHN R. WALKER
 738 SHORE ROAD
 SOMERS POINT, N.J.


APPROVAL - THE PUBLIC UTILITY TAX BUREAU

NEW JERSEY DEPARTMENT OF THE TREASURY
 DIVISION OF TAXATION
 PUBLIC UTILITY TAX BUREAU

APPROVED AS A TAX MAP PURSUANT TO THE
 PROVISIONS OF CHAPTER 124 OF 1952, ETC.
 FOR THE DIVISION OF TAXATION

BY *J. F. [Signature]*

DATE JAN 28 1969 STATE SUPERVISOR 466



SEE DETAIL SHEET 14.01

APPROVAL - THE PUBLIC UTILITY TAX BUREAU
 NEW JERSEY DEPARTMENT OF THE TREASURY
 DIVISION OF TAXATION
 PUBLIC UTILITY TAX BUREAU
 APPROVED AS A TAX MAP PURSUANT TO THE
 PUBLIC UTILITY TAX ACT OF 1913 ETC
 FOR THE DIVISION OF TAXATION
 BY *J. A. L...*
 DATE JAN 28 1969 STATE SUPERVISOR
 SERIAL NO. 466

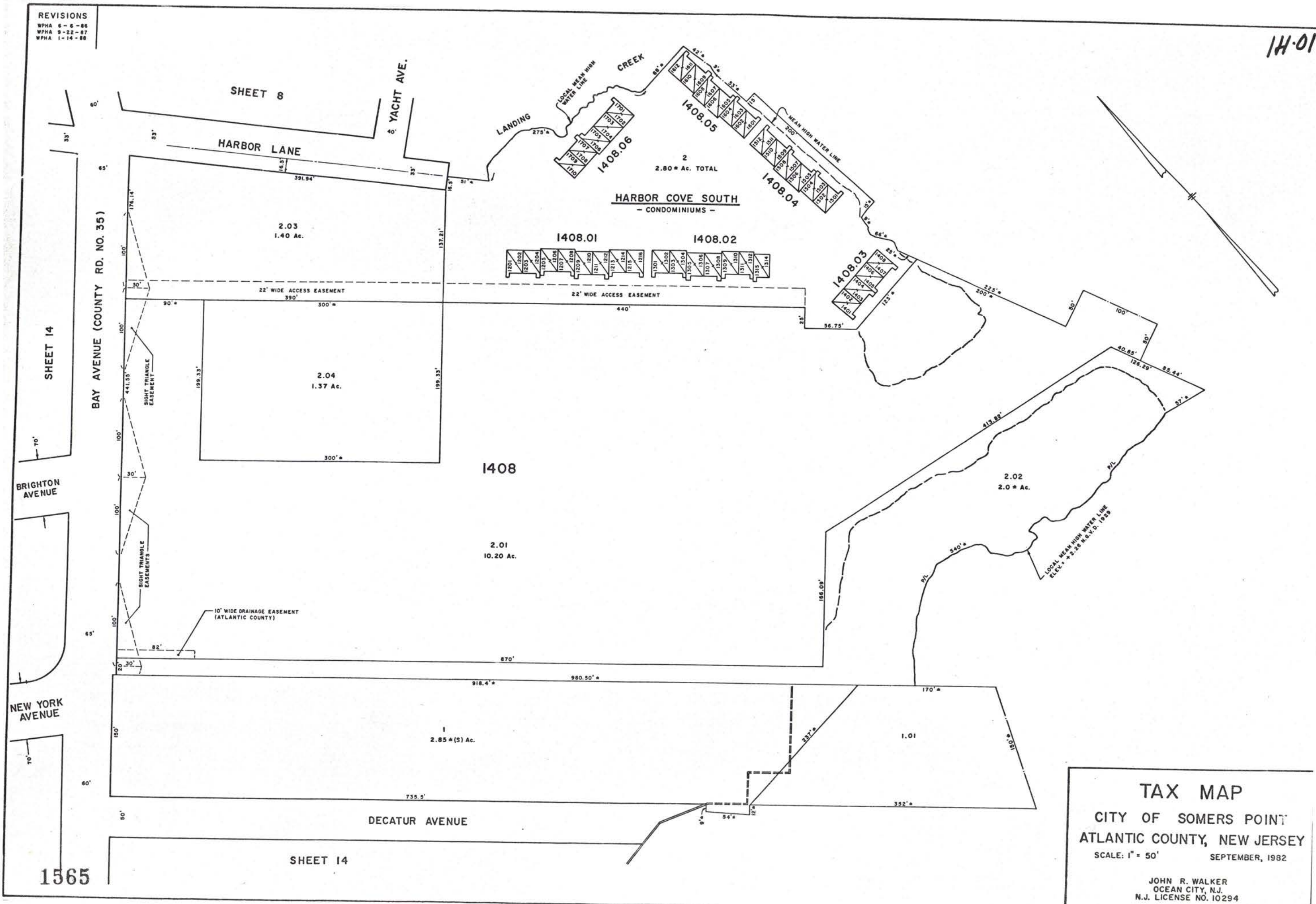
TAX MAP 1564
 CITY OF SOMERS POINT
 ATLANTIC COUNTY, NEW JERSEY
 SCALE: 1" = 100' NOVEMBER, 1968

JOHN R. WALKER
 738 SHORE ROAD
 SOMERS POINT, N.J.

REVISIONS

WPHA 6-6-86
WPHA 9-22-87
WPHA 1-14-88

14-01



TAX MAP
 CITY OF SOMERS POINT
 ATLANTIC COUNTY, NEW JERSEY
 SCALE: 1" = 50' SEPTEMBER, 1982
 JOHN R. WALKER
 OCEAN CITY, N.J.
 N.J. LICENSE NO. 10294

1565

SHEET 14

SHEET 14

SHEET 8



SHEET 22

SHEET 9

SHEET 21

SHEET 14

1566

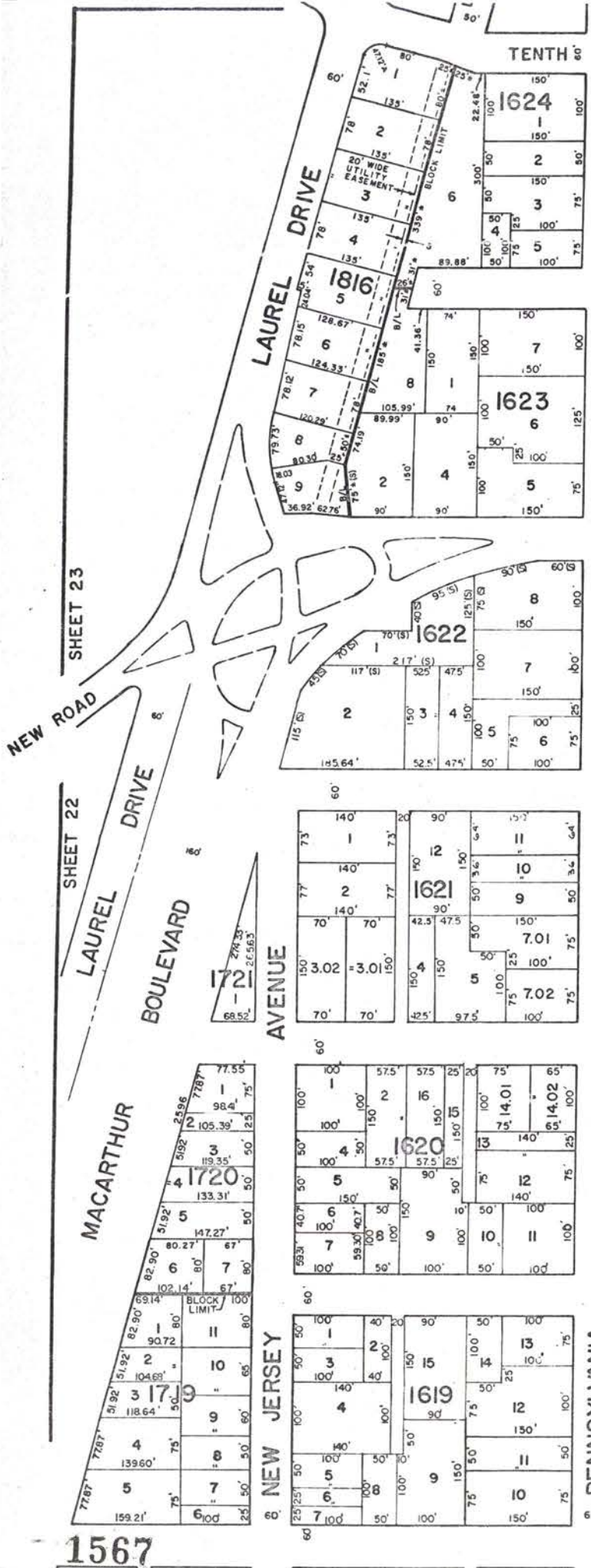
TAX MAP
CITY OF SOMERS POINT
ATLANTIC COUNTY, NEW JERSEY

SCALE: 1" = 100' NOVEMBER, 1968

JOHN R. WALKER
 738 SHORE ROAD
 SOMERS POINT, N.J.

APPROVAL - THE PUBLIC UTILITY TAX BUREAU
 NEW JERSEY DEPARTMENT OF THE TREASURY
 DIVISION OF TAXATION
 PUBLIC UTILITY TAX BUREAU
 APPROVED AS A TAX MAP PURSUANT TO THE
 PROVISIONS OF P.L. 1967-1, AND OF 1913, ETC.
 FOR THE DIRECTOR, DIVISION OF TAXATION
J. P. Donato
 STATE SUPERVISOR
 JAN 28 1969 SERIAL NO. 406

WPHA 9-23-67
 WPHA 11-11-66
 WPHA 8-12-65
 WPHA 4-30-64
 REVISIONS



SHEET - 11

SHEET - 10

APPROVAL - THE PUBLIC UTILITY TAX BUREAU
 NEW JERSEY DEPARTMENT OF TREASURY
 DIVISION OF TAXATION
 PUBLIC UTILITY TAX BUREAU
 APPROVED AS A TAX MAP PURSUANT TO THE
 PROVISIONS OF CHAPTER 175, LAWS OF 1952, 1953
 AND THE REVISED DIVISION OF TAXATION
J. H. Dumas
 JAN 28 1969

WPHA 8-12-87
 WPHA 4-1-87
 WPHA 5-14-86
 WPHA 8-12-85
 WPHA 12-18-84
 WPH 2-24-83
 REVISIONS

TAX MAP
 CITY OF SOMERS POINT
 ATLANTIC COUNTY, NEW JERSEY
 SCALE: 1"=100'
 NOVEMBER, 1968
 JOHN R. WALKER
 738 SHORE ROAD
 SOMERS POINT, N.J.



APPROVAL - THE PUBLIC UTILITY TAX BUREAU
 NEW JERSEY DEPARTMENT OF THE TREASURY
 DIVISION OF TAXATION
 PUBLIC UTILITY TAX BUREAU
 PREPARED AS A TAX MAP PURSUANT TO THE
 PROVISIONS OF CHAPTER 15, LAWS OF 1913, ETC.
 FOR THE DIRECTOR, DIVISION OF TAXATION
J. H. Roman
 DATE JAN 28 1969 SERIAL NO. 466

TAX MAP 1568
 CITY OF SOMERS POINT
 ATLANTIC COUNTY, NEW JERSEY
 SCALE: 1" = 100' NOVEMBER, 1968

JOHN R. WALKER
 738 SHORE ROAD
 SOMERS POINT, N.J.



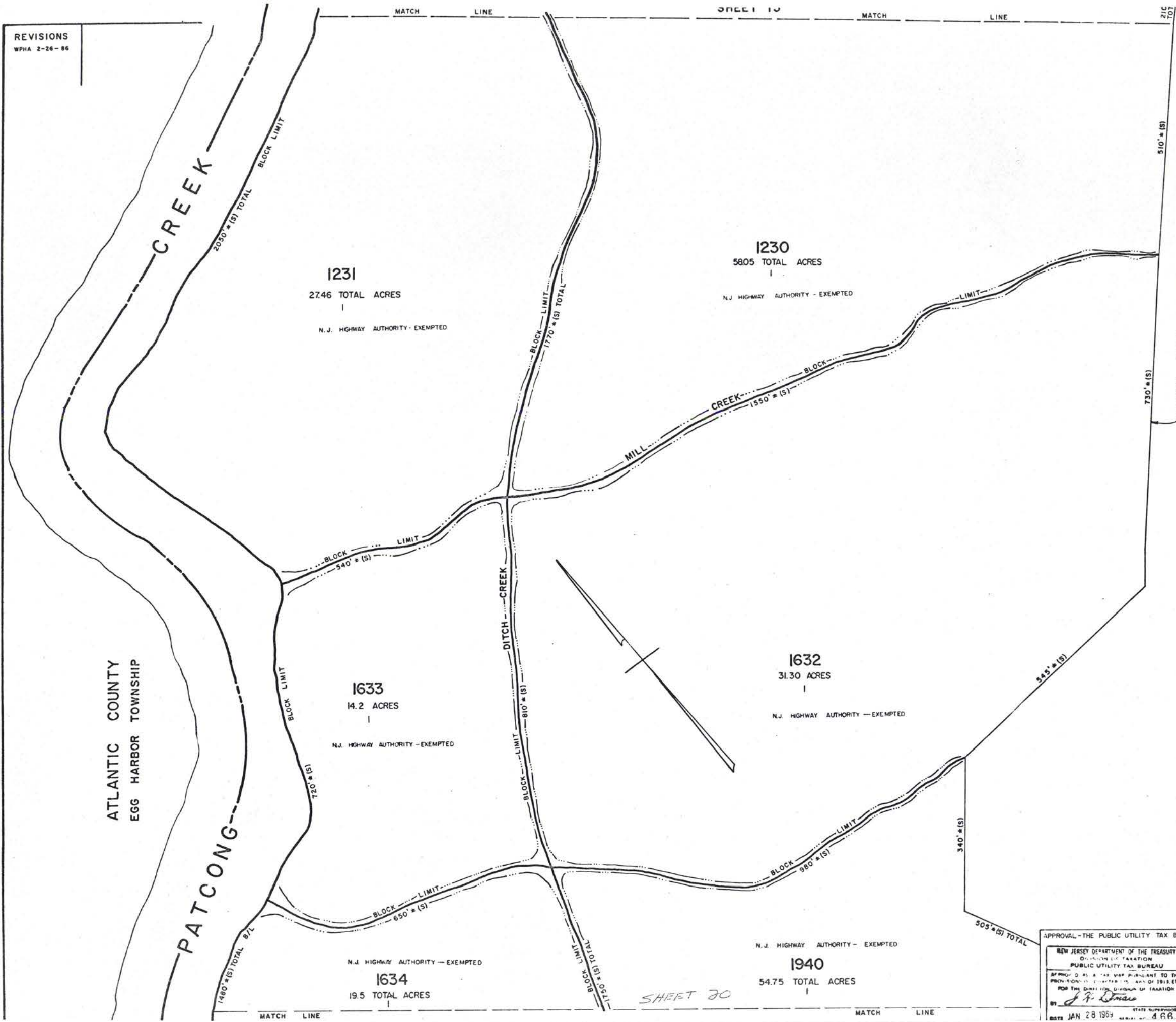
APPROVAL - THE PUBLIC UTILITY TAX BUREAU
 NEW JERSEY DEPARTMENT OF THE TREASURY
 DIVISION OF TAXATION
 PUBLIC UTILITY TAX BUREAU
 APPROVED AS A TAX MAP PURSUANT TO THE
 PROVISIONS OF CHAPTER 175, LAWS OF 1918, ETC.
 FOR THE DIVISION OF TAXATION
 BY *J. R. Walker*
 STATE SUPERVISOR
 DATE JAN 28 1969 SERIAL NO 466

TAX MAP
 CITY OF SOMERS POINT
 ATLANTIC COUNTY, NEW JERSEY
 SCALE: 1" = 100'
 NOVEMBER, 1968

JOHN R. WALKER
 738 SHORE ROAD
 SOMERS POINT, N.J.

REVISIONS
WPHA 2-26-86

19



SHEET 18

1570

TAX MAP
CITY OF SOMERS POINT
ATLANTIC COUNTY, NEW JERSEY

SCALE: 1" = 100' NOVEMBER, 1968

JOHN R. WALKER
738 SHORE ROAD
SOMERS POINT, NJ

APPROVAL - THE PUBLIC UTILITY TAX BUREAU

NEW JERSEY DEPARTMENT OF THE TREASURY
DIVISION OF TAXATION
PUBLIC UTILITY TAX BUREAU

APPROVED AS A TAX MAP PURSUANT TO THE PROVISIONS OF CHAPTER 12, ACT OF 1913, ETC. FOR THE DIVISION OF TAXATION

BY *J. P. Dina*
DATE JAN 28 1968 STATE SUPERVISOR 468

SHEET 20

MATCH LINE

MATCH LINE

(S) TOTAL

20

1634

19.5 TOTAL ACRES

N. J. HIGHWAY AUTHORITY — EXEMPTED

1940

54.75 TOTAL ACRES

N. J. HIGHWAY AUTHORITY — EXEMPTED

ATLANTIC COUNTY
TOWNSHIP
EGG HARBOR

PATCONG

CREEK

CREEK

DITCH

RIGHT-OF-WAY

PARKWAY

STATE

GARDEN

SHEET 25

1571

WPHA 2-26-66
REVISIONS

SHEET 26

APPROVAL: THE PUBLIC UTILITY TAX BUREAU

NEW JERSEY DEPARTMENT OF THE TREASURY
DIVISION OF TAXATION
PUBLIC UTILITY TAX BUREAU

APPROVED AS A TAX MAP PURSUANT TO THE
PRACTICE OF THE DIVISION OF TAXATION OF 1913, ETC.
FOR THE DIVISION OF TAXATION

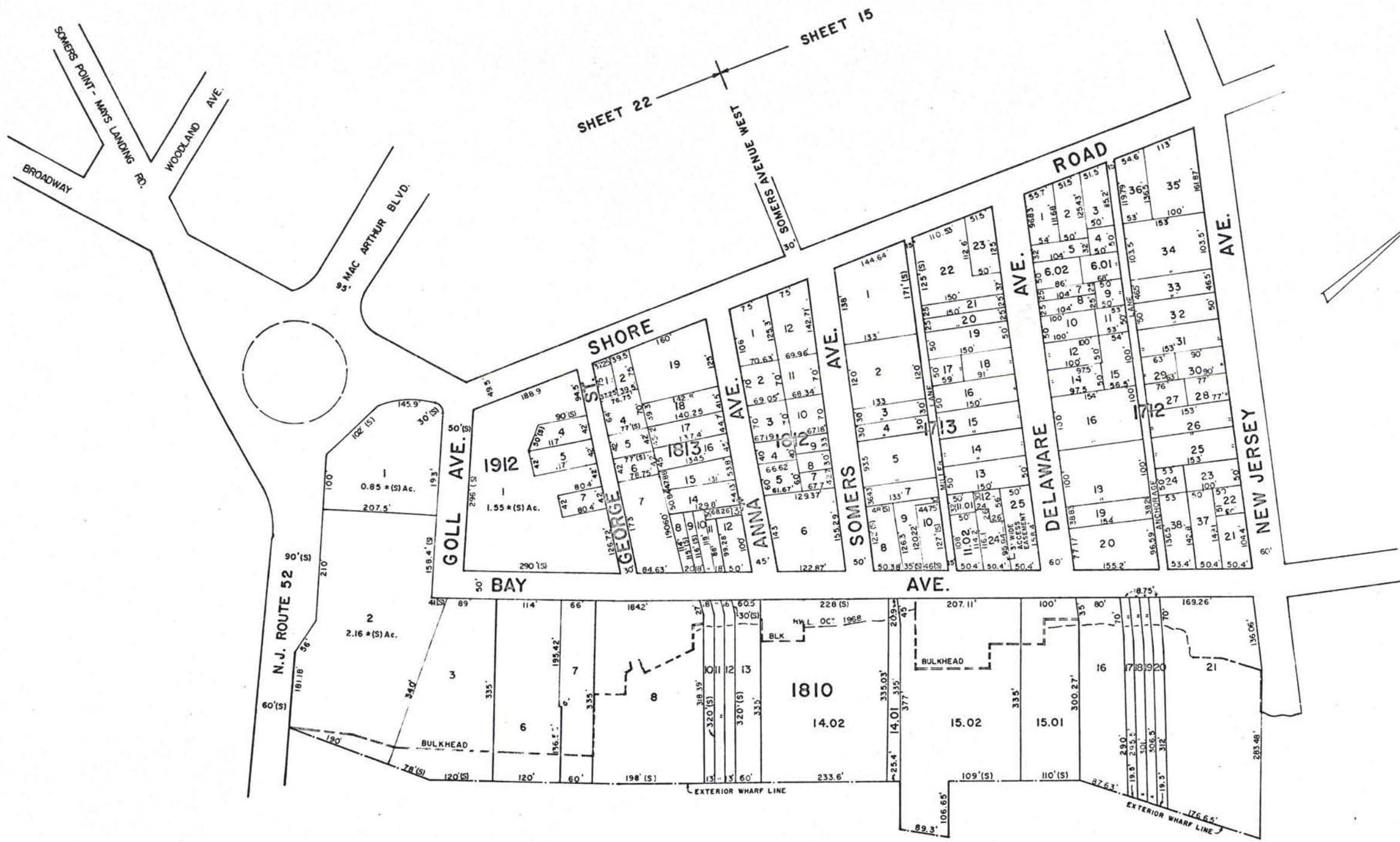
BY *J. P. Loman*
STATE SUPERVISOR

DATE JAN 28 1969 SERIAL NO. 466

TAX MAP
CITY OF SOMERS POINT
ATLANTIC COUNTY, NEW JERSEY

SCALE: 1" = 100' NOVEMBER, 1968

JOHN R. WALKER
738 SHORE ROAD
SOMERS POINT, N.J.



EGG HARBOR BAY

1572

TAX MAP
CITY OF SOMERS POINT
ATLANTIC COUNTY, NEW JERSEY

SCALE: 1" = 100'
 NOVEMBER, 1968

JOHN R. WALKER
 738 SHORE ROAD
 SOMERS POINT, N.J.

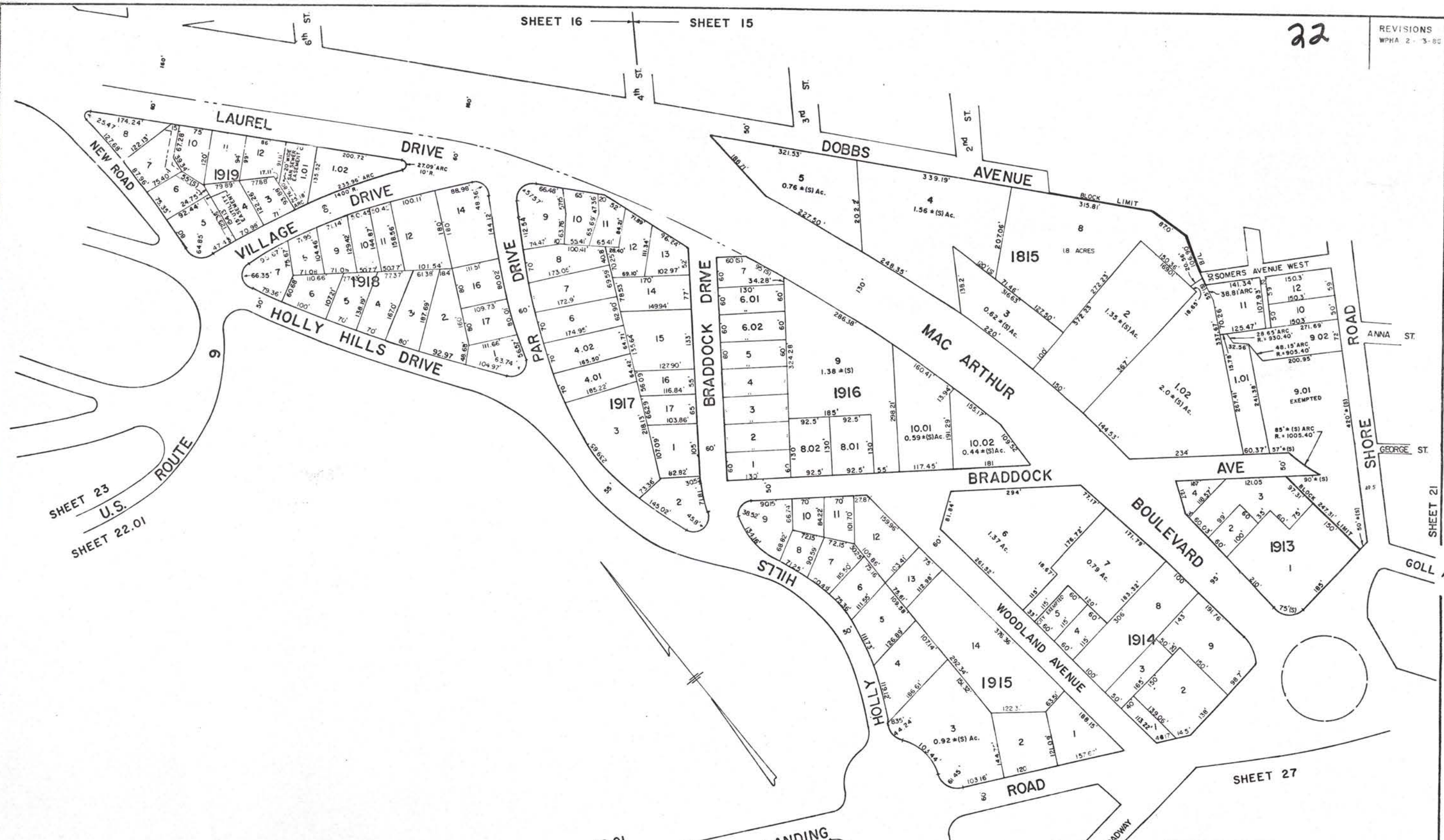
APPROVAL - THE PUBLIC UTILITY TAX BUREAU

NEW JERSEY DEPARTMENT OF THE TREASURY
 PUBLIC UTILITY TAX BUREAU

APPROVED: [Signature] STATE SUPERVISOR

DATE: JAN 28 1969 SERIAL NO. 465

WPHA 2-28-86
 WPTH 9-13-82
 REVISIONS



SHEET 23
U.S.
SHEET 22.01

SHEET 22.01
SOMERS POINT - MAYS LANDING
SHEET 27

TAX MAP
CITY OF SOMERS POINT
ATLANTIC COUNTY, NEW JERSEY
 SCALE: 1" = 100'
 NOVEMBER, 1968

APPROVAL - THE PUBLIC UTILITY TAX BUREAU
 NEW JERSEY DEPARTMENT OF THE TREASURY
 DIVISION OF TAXATION
 PUBLIC UTILITY TAX BUREAU
 APPROVED AS A TAX MAP PURSUANT TO THE
 PROVISIONS OF CHAPTER 123 OF TITLE 17C
 FOR THE DIVISION OF TAXATION
J. J. Dumas
 STATE SUPERVISOR
 DATE: JAN 28 1969 SERIAL NO. A-615

JOHN R. WALKER
 738 SHORE ROAD
 SOMERS POINT, N.J.

REVISIONS
WPHA 3-2-86

22.01

SHEET 23 SHEET 22

HOLLY HILLS DRIVE
VILLAGE DRIVE

VILLAGE DRIVE NORTH
VILLAGE DRIVE

HOLLY HILLS DR.

PAR DRIVE

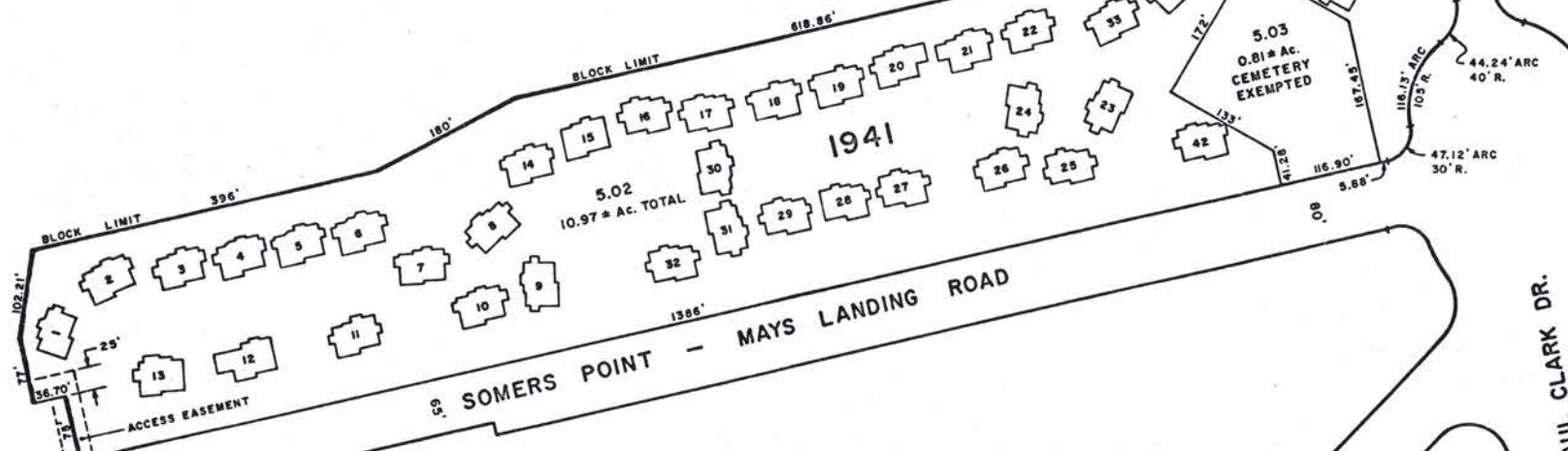
BRADDOCK DRIVE

BRADDOCK AVE.

VILLAGE DRIVE SOUTH

(U. S. ROUTE 9)

1941.01
5.01
42.57± Ac.



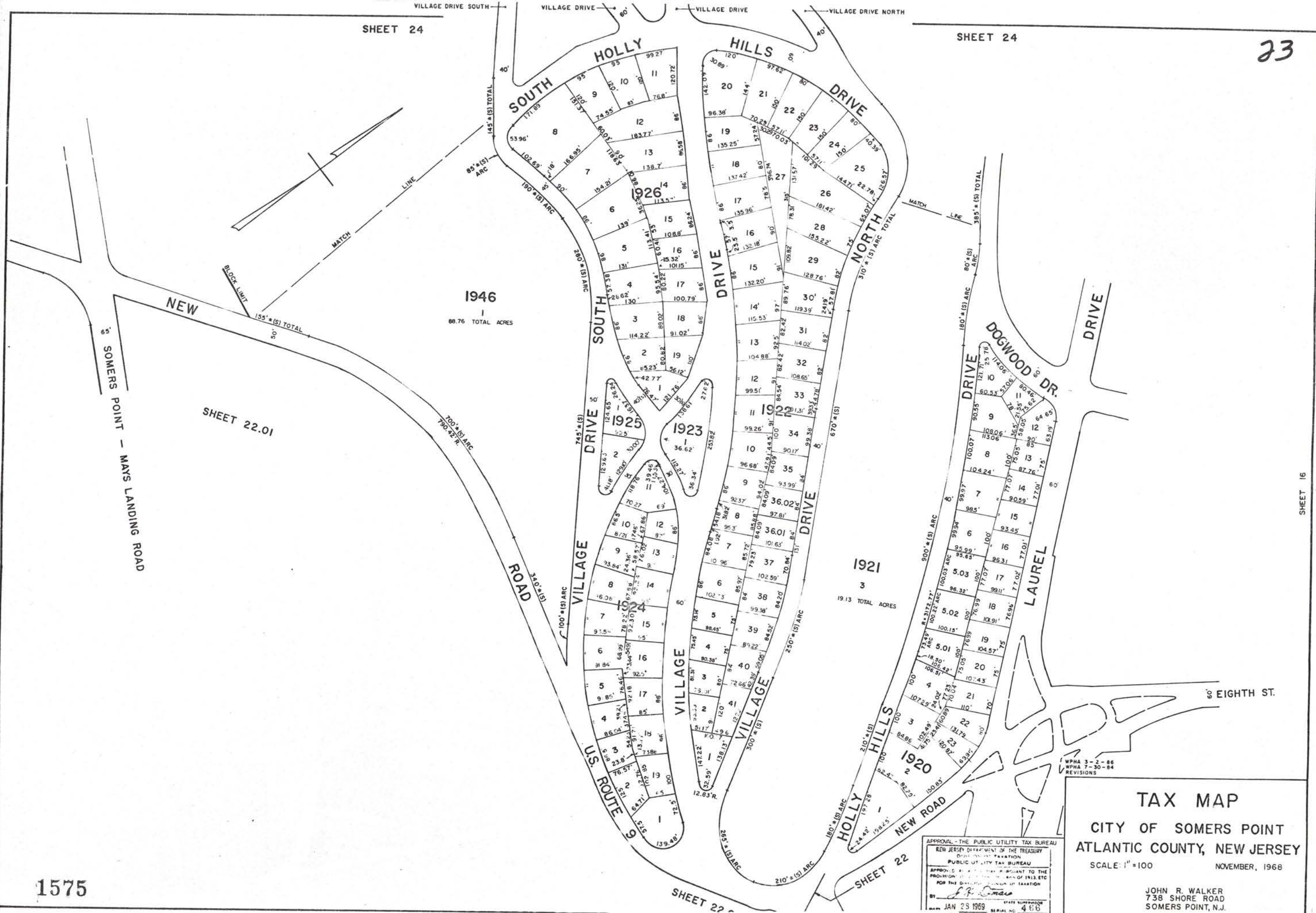
SHEET 22

SHEET 23

1574

SHEET 27
SHEET 28

TAX MAP
 CITY OF SOMERS POINT
 ATLANTIC COUNTY, NEW JERSEY
 SCALE: 1" = 100'
 JULY, 1984
 JOHN R. WALKER
 OCEAN CITY, N.J.
 N.J. LICENSE NO. 10294



SOMERS POINT - MAYS LANDING ROAD

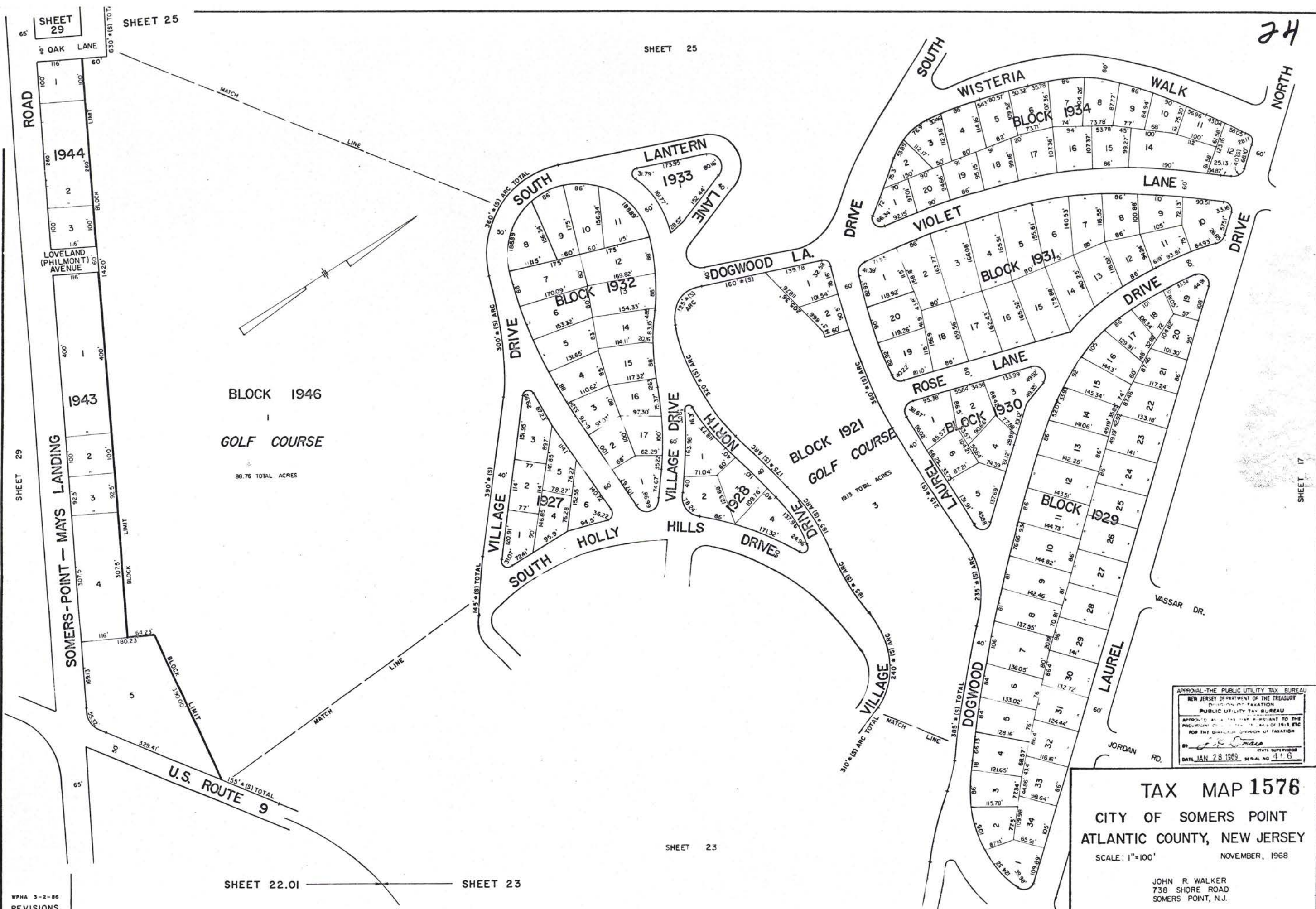
SHEET 22.01

SHEET 16

APPROVAL - THE PUBLIC UTILITY TAX BUREAU
 NEW JERSEY DEPARTMENT OF THE TREASURY
 DIVISION OF TAXATION
 PUBLIC UTILITY TAX BUREAU
 APPROVED AS ACCURATE AND COMPLIANT TO THE
 PROVISIONS OF THE TAX MAP ACT OF 1913, ETC.
 FOR THE DIVISION OF TAXATION
 BY: *J.P. Omer*
 DATE: JAN 23 1969 SERIAL NO. 466

TAX MAP
 CITY OF SOMERS POINT
 ATLANTIC COUNTY, NEW JERSEY
 SCALE: 1" = 100 NOVEMBER, 1968
 JOHN R. WALKER
 738 SHORE ROAD
 SOMERS POINT, N.J.

24



SHEET 29

SHEET 25

SHEET 25

SHEET 29

SHEET 17

BLOCK 1946
 1
 GOLF COURSE
 88.76 TOTAL ACRES

BLOCK 1921
 GOLF COURSE
 1913 TOTAL ACRES

APPROVAL - THE PUBLIC UTILITY TAX BUREAU
 NEW JERSEY DEPARTMENT OF THE TREASURY
 DIVISION OF TAXATION
 PUBLIC UTILITY TAX BUREAU
 APPROVED AS A TAX MAP SUBMITTANT TO THE
 PROVISIONS OF THE TAX MAP ACT OF 1915, ETC.
 FOR THE DISTRICT DIVISION OF TAXATION
 BY *J. R. Walker* STATE SUPERVISOR
 DATE JAN 28 1969 SERIAL NO 416

TAX MAP 1576
 CITY OF SOMERS POINT
 ATLANTIC COUNTY, NEW JERSEY
 SCALE: 1"=100'
 NOVEMBER, 1968

JOHN R. WALKER
 738 SHORE ROAD
 SOMERS POINT, N.J.

WPHA 3-2-86 REVISIONS

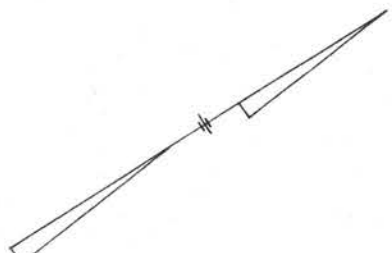
SHEET 22.01

SHEET 23

SHEET 23

GARDEN STATE PARKWAY R.O.W.

SHEET 29



BLOCK 1946

88.76 TOTAL ACRES

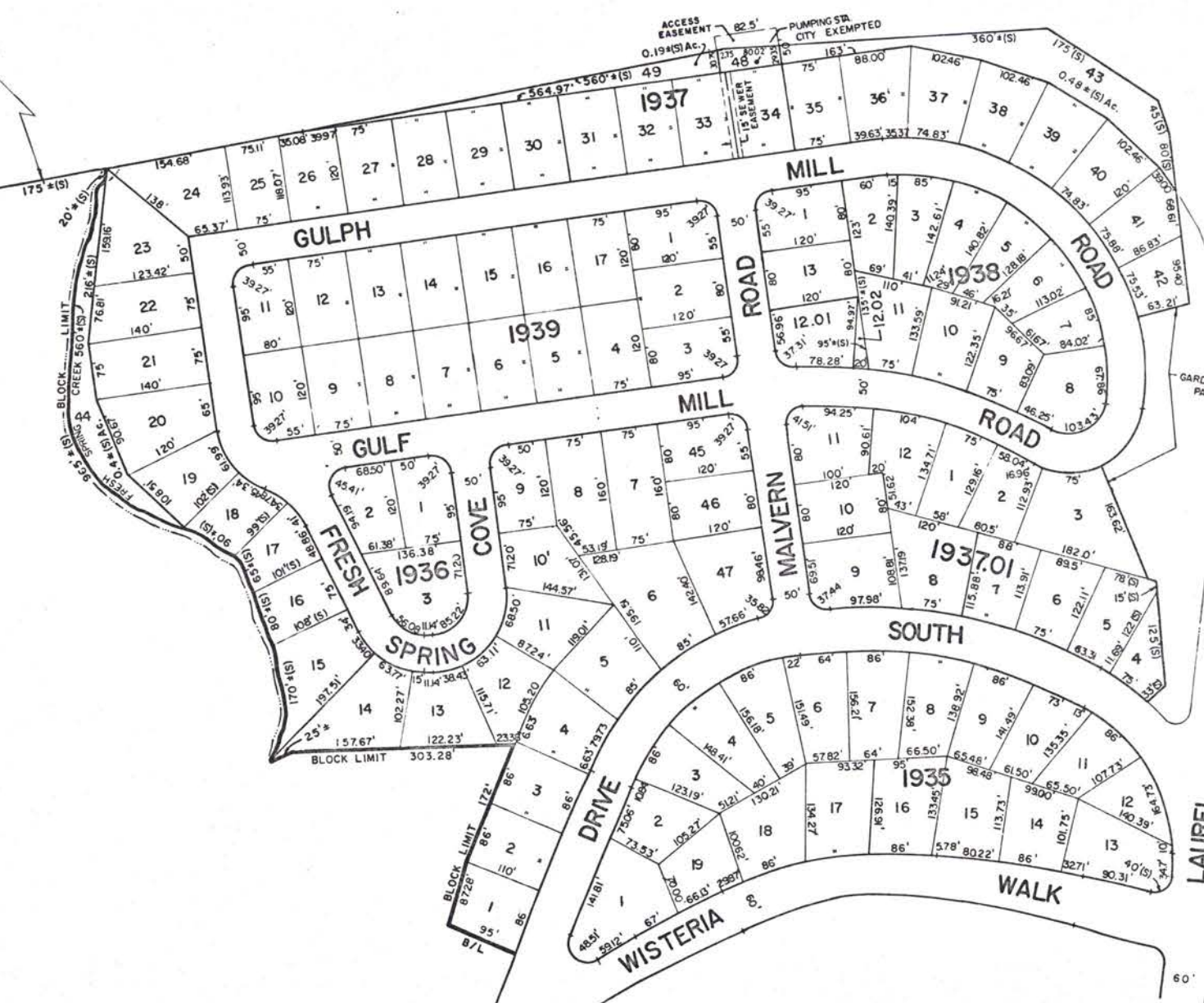
GOLF COURSE

SOMERS POINT - MAIN LANDING ROAD
SHEET 29
OAK LANE
SHEET 24
1577

VILLAGE DRIVE SOUTH

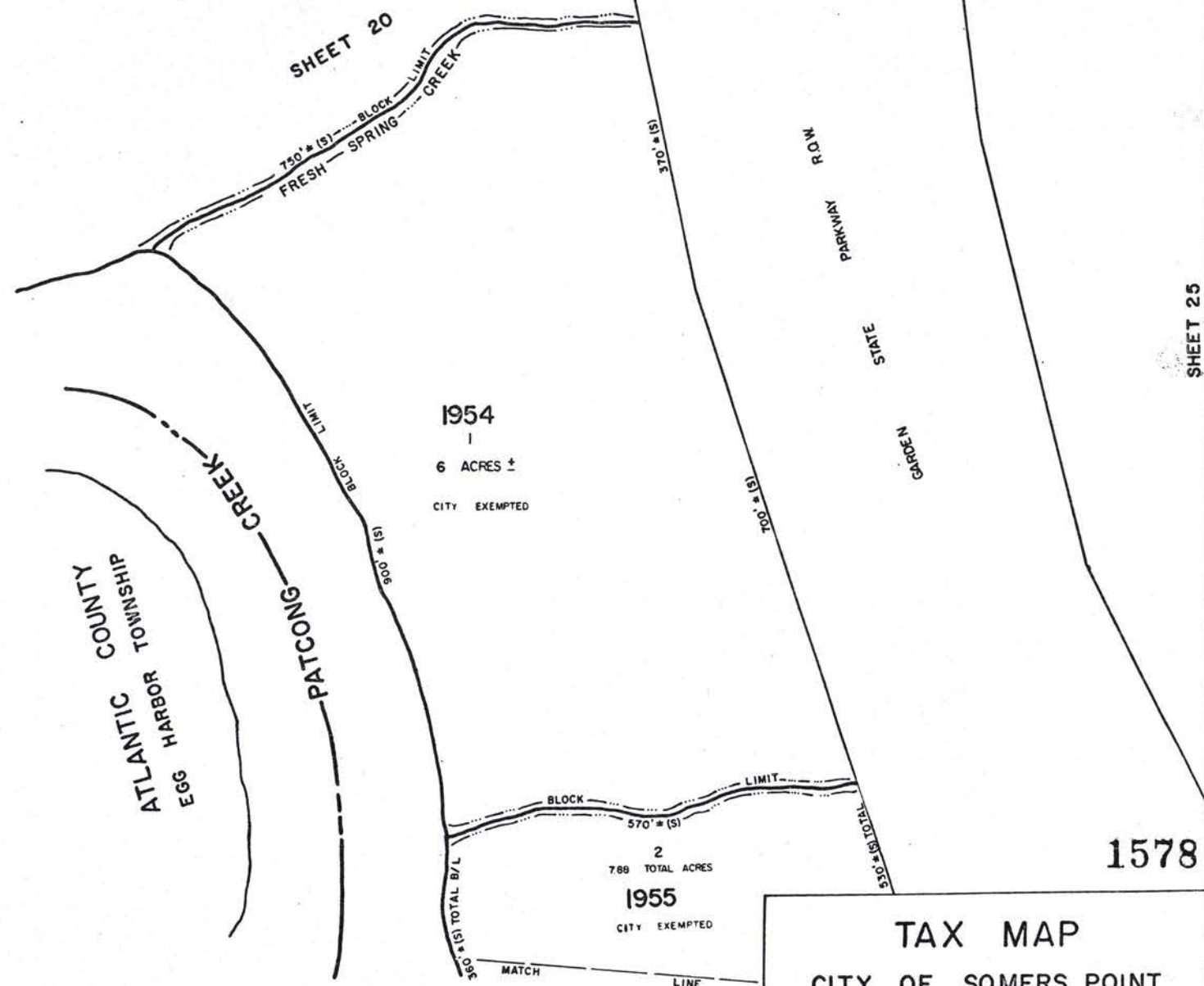
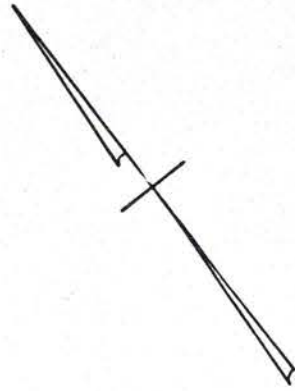
SHEET 24

SHEET 18



APPROVAL - THE PUBLIC UTILITY TAX BUREAU
NEW JERSEY DEPARTMENT OF THE TREASURY
PUBLIC UTILITY TAX BUREAU
APPROVED BY THE PUBLIC UTILITY TAX BUREAU
FOR THE CITY OF SOMERS POINT, N.J.
DATE JAN 20, 1969 STATE SUPERVISOR SERIAL NO. 466

TAX MAP
CITY OF SOMERS POINT
ATLANTIC COUNTY, NEW JERSEY
SCALE: 1"=100'
NOVEMBER, 1968
JOHN R. WALKER
738 SHORE ROAD
SOMERS POINT, N.J.



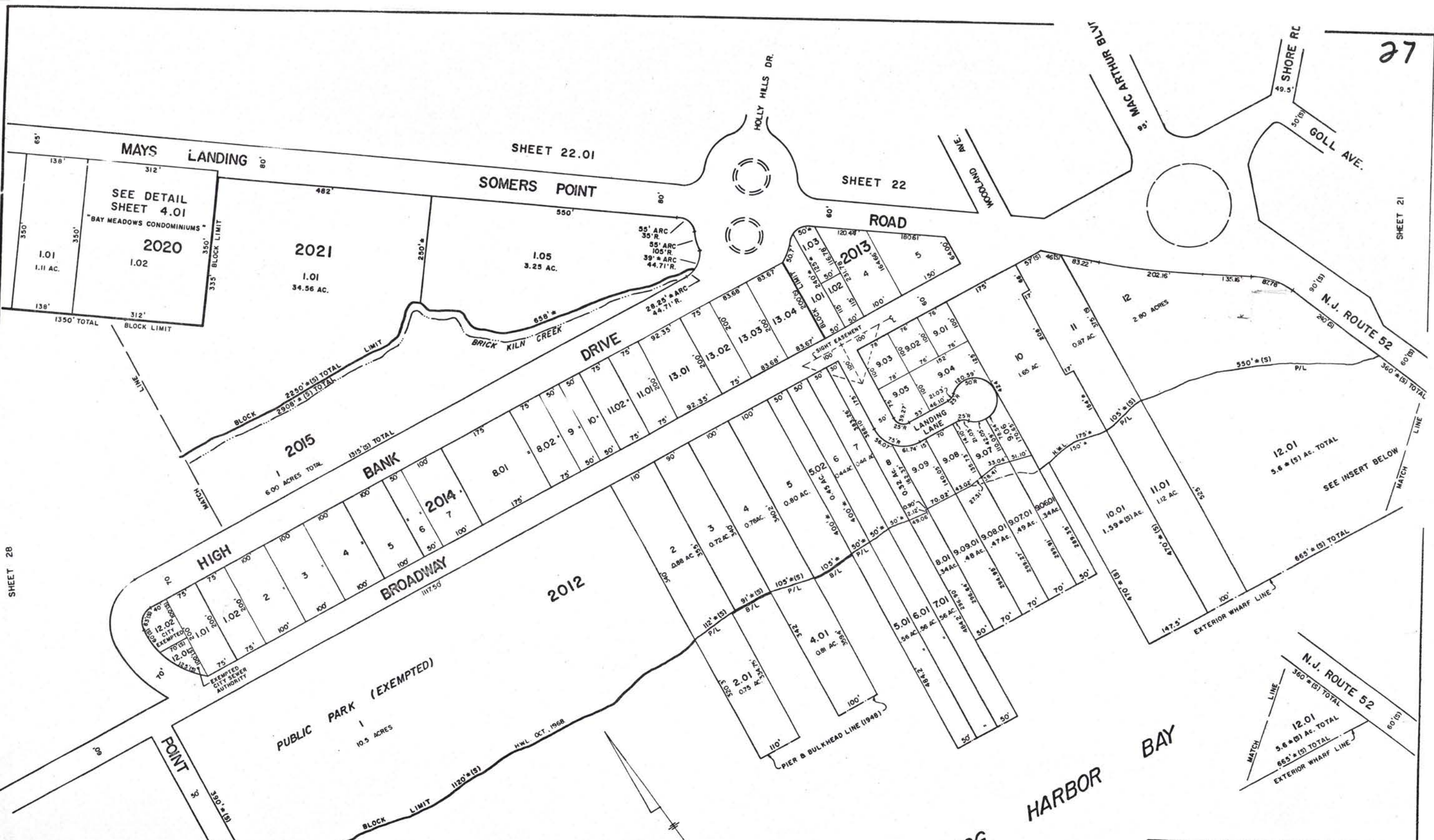
SHEET 30

APPROVAL BY THE PUBLIC UTILITY TAX BUREAU
NEW JERSEY DEPARTMENT OF TREASURY
DIVISION OF TAXATION
PUBLIC UTILITY TAX BUREAU
APPROVED AS A TAX MAP PURSUANT TO THE
PROVISIONS OF CHAPTER 75, LAWS OF 1915, ETC.
FOR THE DIRECTOR, DIVISION OF TAXATION
JAN 28 1968

TAX MAP
CITY OF SOMERS POINT
ATLANTIC COUNTY, NEW JERSEY
SCALE: 1" = 100'
NOVEMBER, 1968
JOHN R. WALKER
738 SHORE ROAD
SOMERS POINT, N.J.

SHEET 25

1578



SHEET 28

SHEET 21

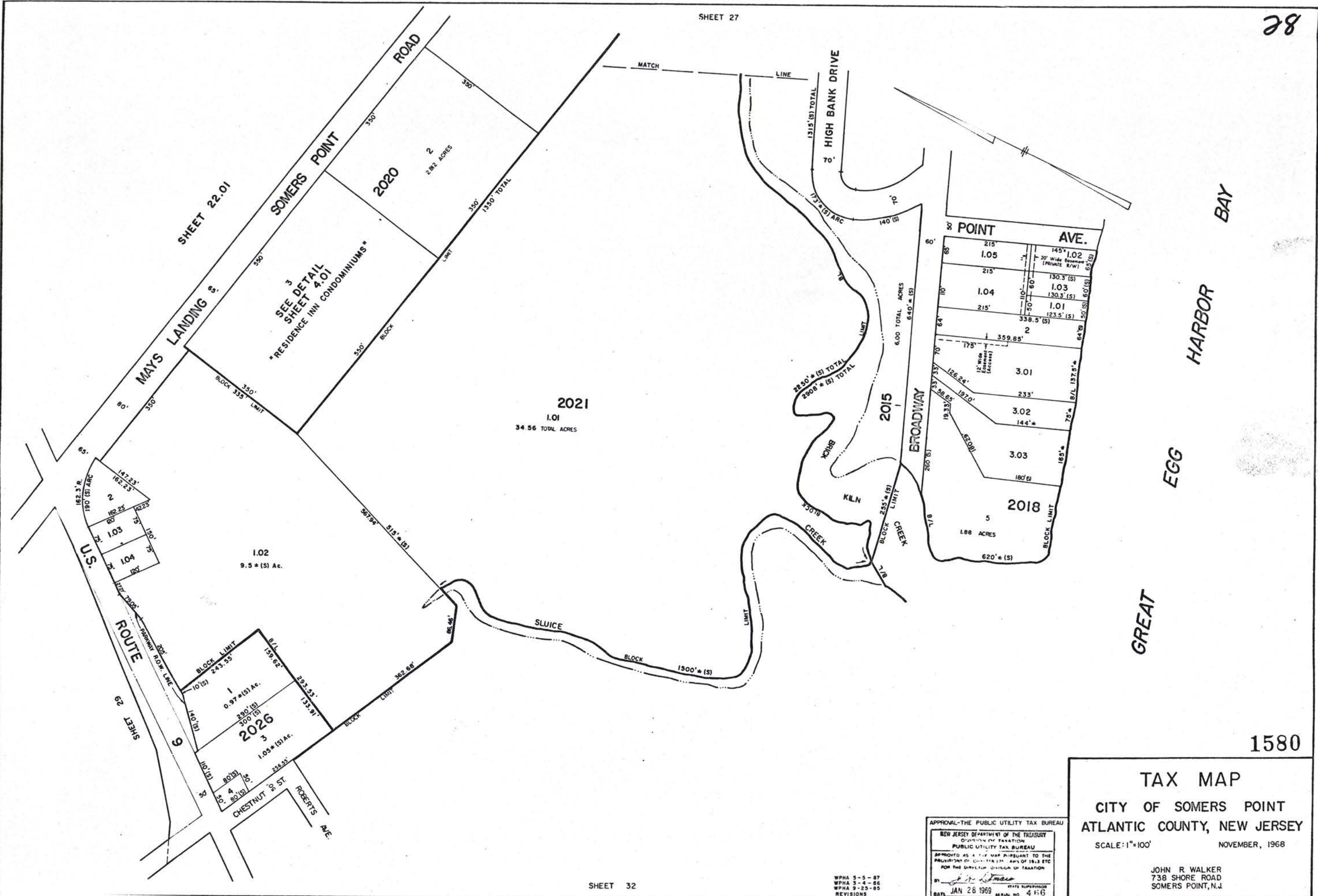
SHEET 22.01

SHEET 22

WPHA 2-22-88
 WPHA 3-13-87
 WPHA 12-19-86
 WPHA 9-25-85
 WPTH 9-7-82
 REVISIONS

APPROVAL - THE PUBLIC UTILITY TAX BUREAU
 NEW JERSEY DEPARTMENT OF THE TREASURY
 DIVISION OF TAXATION
 PUBLIC UTILITY TAX BUREAU
 APPROVED AS A TAX MAP PURSUANT TO THE
 PROVISIONS OF CHAPTER 17, ART. 10 OF 1918 ETC
 FOR THE DIRECTOR, DIVISION OF TAXATION
 BY *[Signature]*
 JAN 23 1969 STATE SUPERVISOR

TAX MAP
 CITY OF SOMERS POINT
 ATLANTIC COUNTY, NEW JERSEY
 SCALE: 1"=100'
 NOVEMBER, 1968
 JOHN R. WALKER
 738 SHORE ROAD
 SOMERS POINT, N.J.



GREAT EGG HARBOR BAY

1580

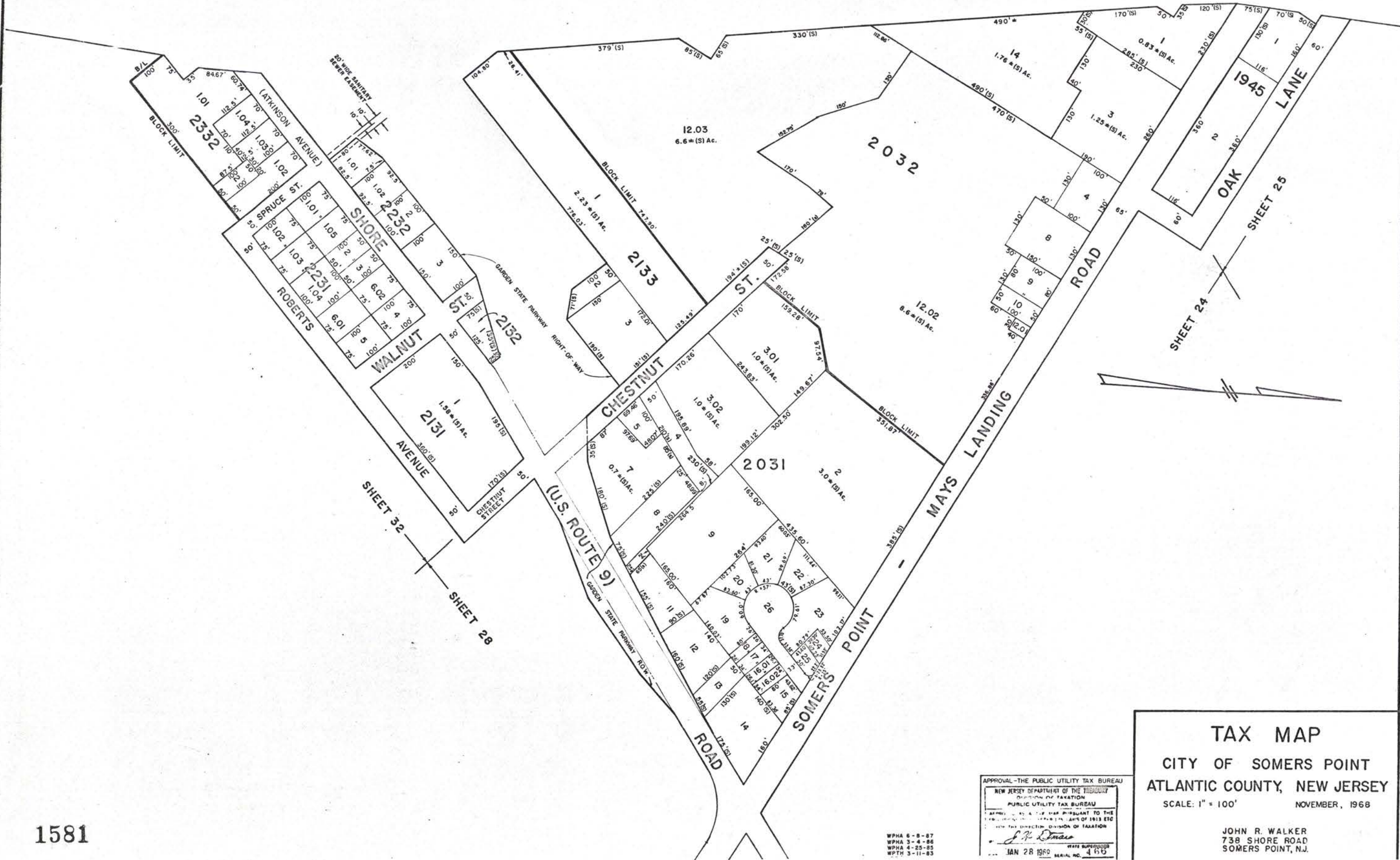
TAX MAP
 CITY OF SOMERS POINT
 ATLANTIC COUNTY, NEW JERSEY
 SCALE: 1"=100' NOVEMBER, 1968

JOHN R WALKER
 738 SHORE ROAD
 SOMERS POINT, N.J.

APPROVAL-THE PUBLIC UTILITY TAX BUREAU
 NEW JERSEY DEPARTMENT OF THE TREASURY
 DIVISION OF TAXATION
 PUBLIC UTILITY TAX BUREAU
 APPROVED AS A TAX MAP PURSUANT TO THE
 PROVISIONS OF CHAPTER 127, ACTS OF 1913 ETC
 FOR THE DIVISION OF TAXATION
 BY: *[Signature]* STATE SUPERVISOR
 DATE: JAN 28 1969 SERIAL NO. 4166

WPHA 3-5-67
 WPHA 3-4-66
 WPHA 9-25-65
 REVISIONS

GARDEN STATE PARKWAY RIGHT-OF-WAY

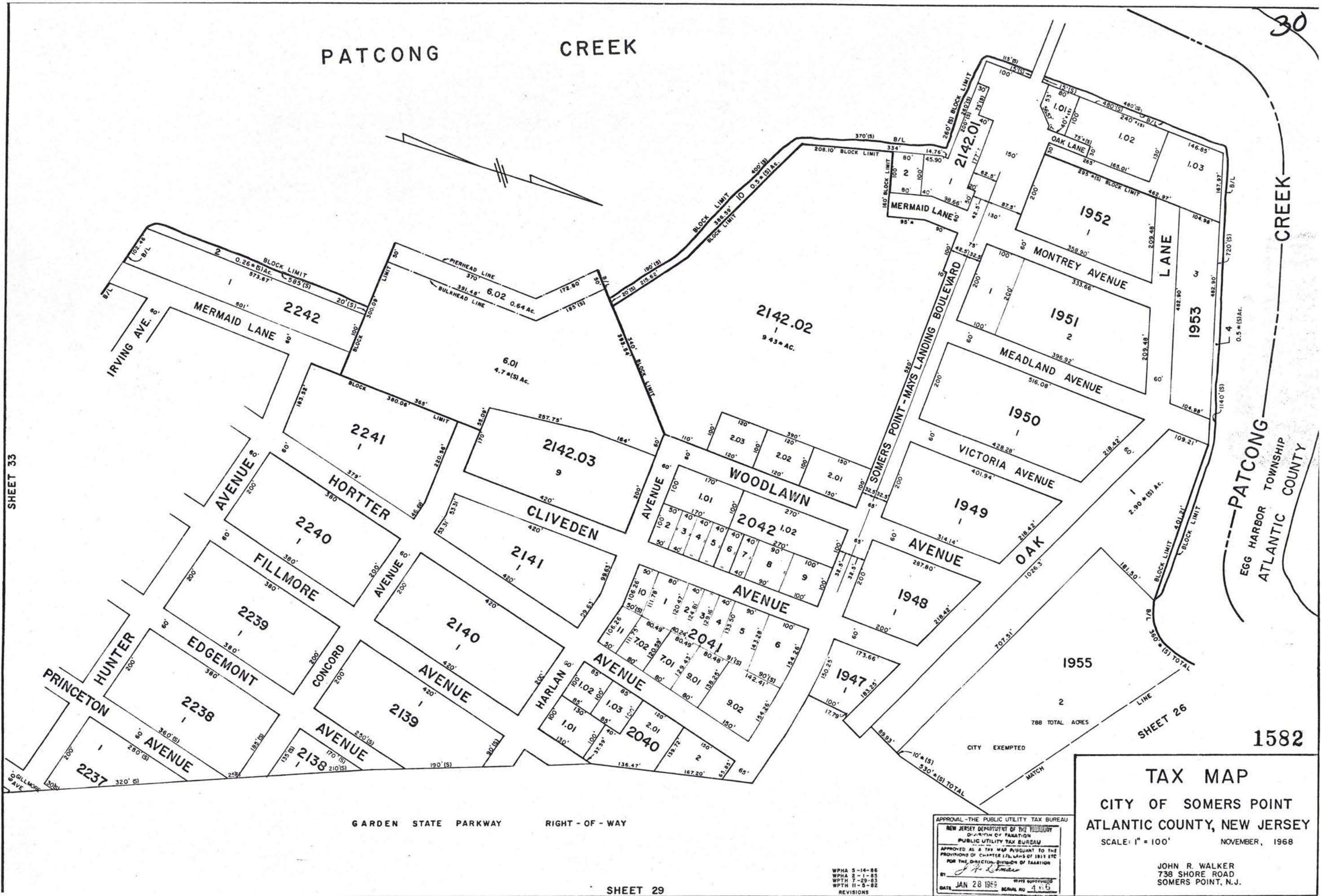


APPROVAL - THE PUBLIC UTILITY TAX BUREAU
 NEW JERSEY DEPARTMENT OF THE TREASURY
 DIVISION OF TAXATION
 PUBLIC UTILITY TAX BUREAU
 APPROVED BY A. J. DEAR PURSUANT TO THE
 PROVISIONS OF THE PUBLIC UTILITY TAX ACT OF 1913 ETC
 BY THE COMMISSIONER OF TAXATION
J. R. Dineen
 STATE SUPERVISOR
 JAN 28 1968 SERIAL NO. 465

TAX MAP
 CITY OF SOMERS POINT
 ATLANTIC COUNTY, NEW JERSEY
 SCALE: 1" = 100'
 NOVEMBER, 1968
 JOHN R. WALKER
 738 SHORE ROAD
 SOMERS POINT, N.J.

PATCONG CREEK

30



SHEET 33

SHEET 26

1582

GARDEN STATE PARKWAY RIGHT - OF - WAY

APPROVAL - THE PUBLIC UTILITY TAX BUREAU
 NEW JERSEY DEPARTMENT OF THE TREASURY
 DIVISION OF TAXATION
 PUBLIC UTILITY TAX BUREAU
 APPROVED AS A TAX MAP PURSUANT TO THE
 PROVISIONS OF CHAPTER 126, LAWS OF 1953 ETC
 FOR THE DIRECTOR, DIVISION OF TAXATION
 BY: *J. H. [Signature]*
 DATE: JAN 28 1969
 REVISIONS: 4.1.5

TAX MAP
 CITY OF SOMERS POINT
 ATLANTIC COUNTY, NEW JERSEY
 SCALE: 1" = 100'
 NOVEMBER, 1968
 JOHN R. WALKER
 738 SHORE ROAD
 SOMERS POINT, N.J.

WPHA 5-14-66
 WPHA 2-1-65
 WPTH 7-29-63
 WPTH 11-5-62
 REVISIONS

BLOCK LIMIT
5000' (S) TOTAL
5000' (S) TOTAL
5000' (S) TOTAL
BEESELYS POINT - SOMERS POINT BRIDGE

DRAG CHANNEL

GREAT EGG HARBOR BAY

2903
9.68 ACRES
1

2904
2.90 ACRES
1

2902
28.70 ACRES
1

GREAT EGG HARBOR BAY

2901
3.20 ACRES
1

2900
0.22 ACRES
1

1583

WPHA 3-5-86
REVISIONS

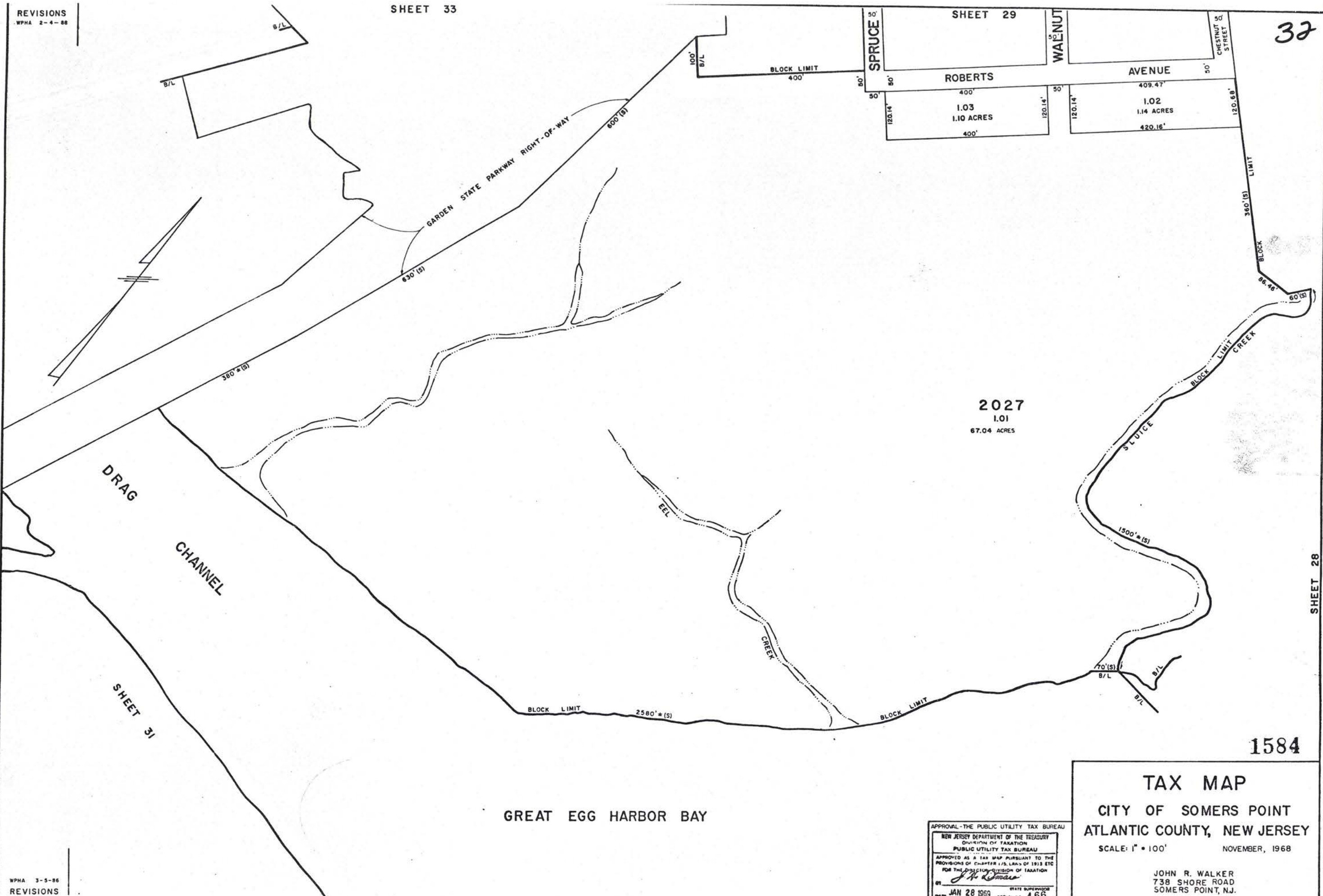
APPROVAL - THE PUBLIC UTILITY TAX BUREAU
NEW JERSEY DEPARTMENT OF THE TREASURY
DIVISION OF TAXATION
PUBLIC UTILITY TAX BUREAU
APPROVED AS A TAX MAP PURSUANT TO THE
PROVISIONS OF CHAPTER 125, LAWS OF 1955 ETC.
FOR THE DIRECTOR, DIVISION OF TAXATION
BY *J. P. Somers*
DATE JAN 28 1969 STATE SUPERVISOR
SERIAL NO. 456

TAX MAP
CITY OF SOMERS POINT
ATLANTIC COUNTY, NEW JERSEY
SCALE: 1" = 100'
NOVEMBER, 1968
JOHN R. WALKER
738 SHORE ROAD
SOMERS POINT, N.J.

REVISIONS
WPHA 2-4-88

SHEET 33

32



WPHA 3-5-86
REVISIONS

GREAT EGG HARBOR BAY

SHEET 28

1584

APPROVAL - THE PUBLIC UTILITY TAX BUREAU
 NEW JERSEY DEPARTMENT OF THE TREASURY
 DIVISION OF TAXATION
 PUBLIC UTILITY TAX BUREAU
 APPROVED AS A TAX MAP PURSUANT TO THE
 PROVISIONS OF CHAPTER 125, LAWS OF 1913 ETC
 FOR THE DIVISION OF TAXATION
J. H. [Signature]
 BY
 DATE JAN 28 1969 STATE SUPERVISOR
 SERIAL NO. 466

TAX MAP
 CITY OF SOMERS POINT
 ATLANTIC COUNTY, NEW JERSEY
 SCALE: 1" = 100' NOVEMBER, 1968

JOHN R. WALKER
 738 SHORE ROAD
 SOMERS POINT, N.J.

