


ATLANTIC

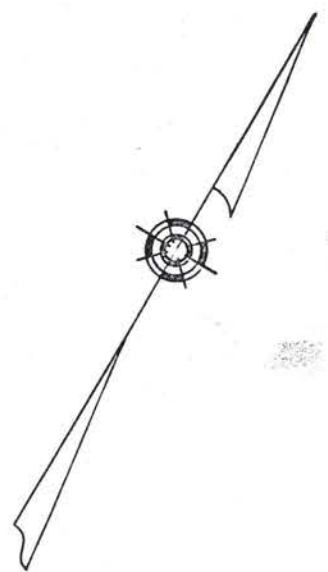
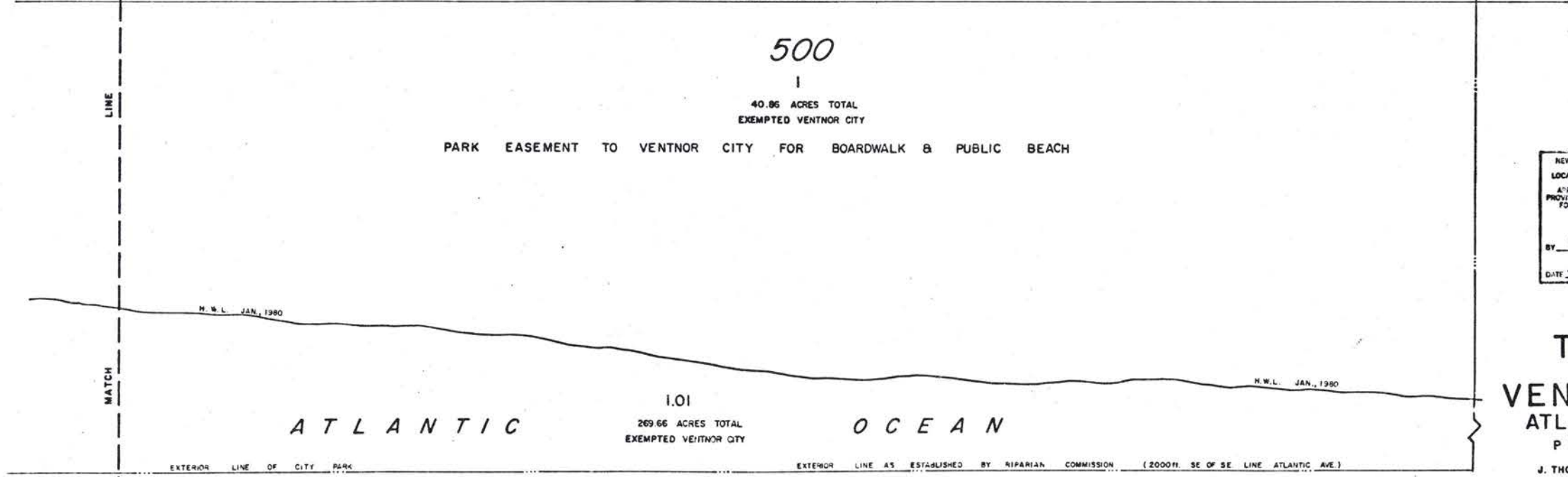
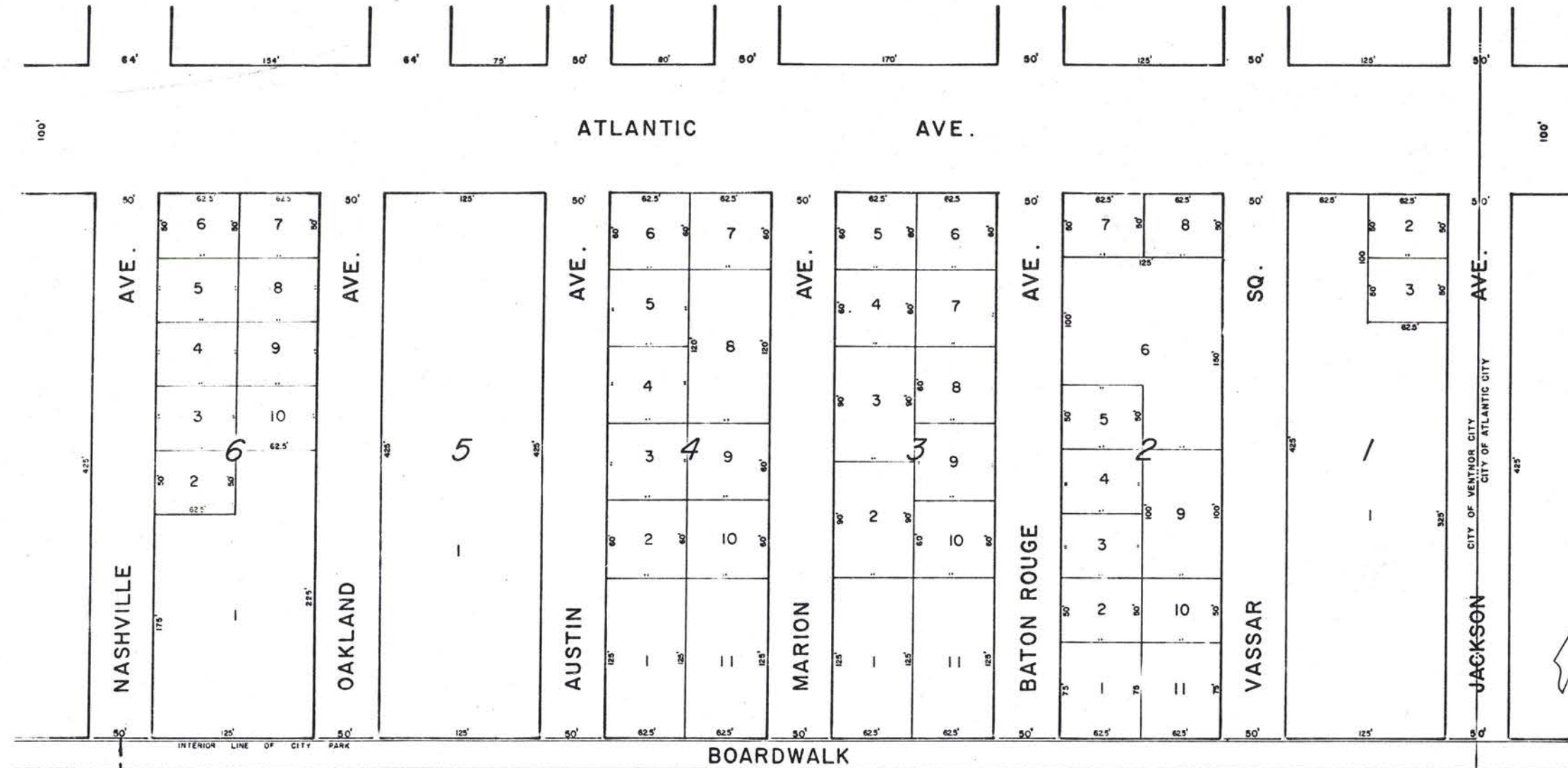
OCEAN

LEGEND

8... INDICATES MAP PAGE NUMBER

INDEX MAP OF
CITY OF VENTNOR
ATLANTIC COUNTY, NEW JERSEY





NEW JERSEY DEPARTMENT OF THE TREASURY
DIVISION OF TAXATION
LOCAL PROPERTY AND PUBLIC UTILITY BRANCH
APPROVED AS A TAX MAP PURSUANT TO THE
PROVISIONS OF CHAPTER 178, LAWS OF 1913, ETC.
FOR THE DIVISION, DIVISION OF TAXATION

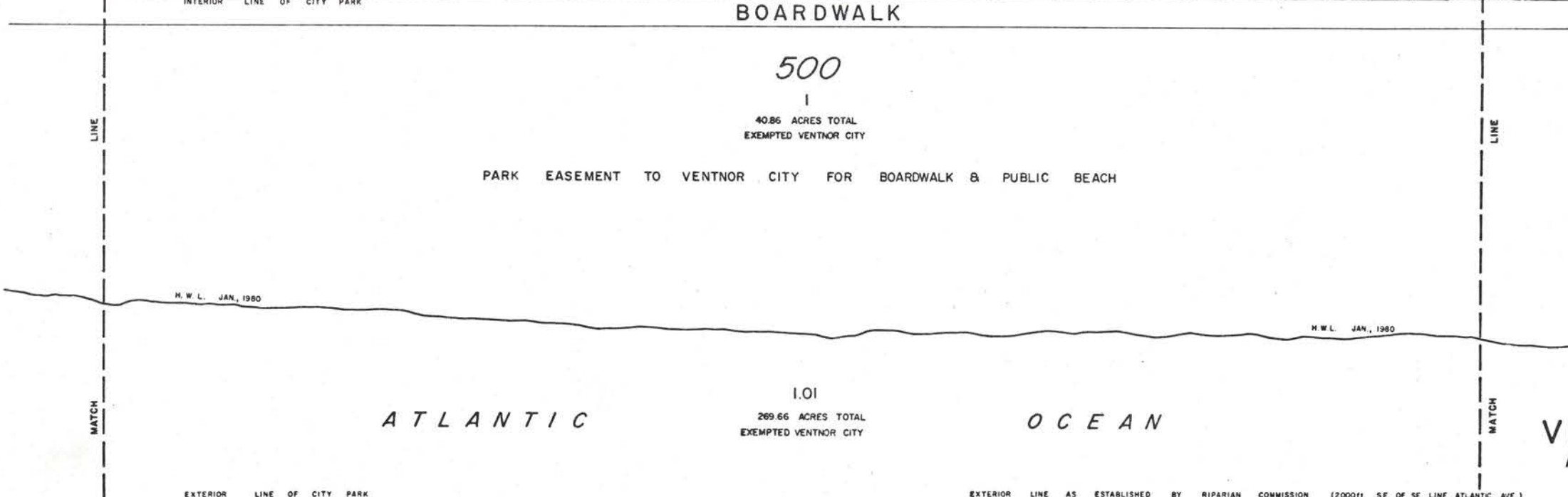
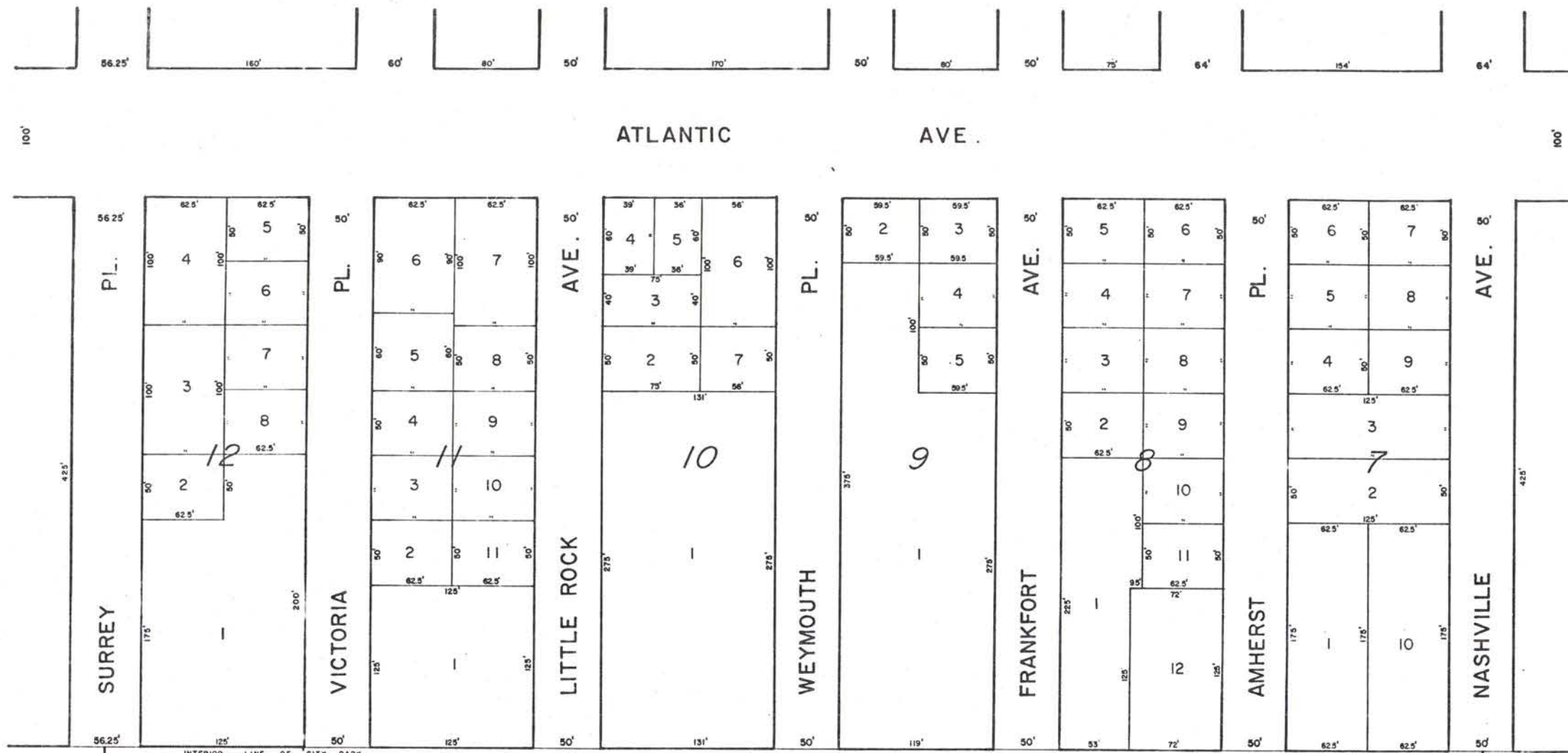
J. H. [Signature]
BY: SUPERVISOR P.E. & L.S.
DATE: JAN 17 1981 SERIAL NO. 506

TAX MAP
OF
VENTNOR CITY
ATLANTIC CO., N.J.
PREPARED BY

J. THOMAS WOOD JR. P.E. & L.S. 8139
431 CINCINNATI AVE.
EGG HARBOR CITY, N.J. 1586

SCALE: 1" = 50' 1980

86

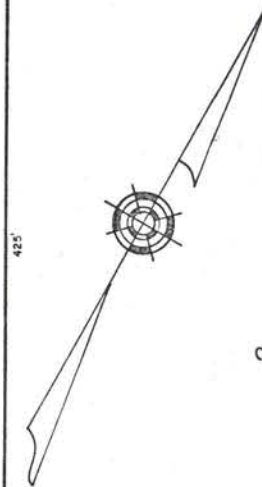
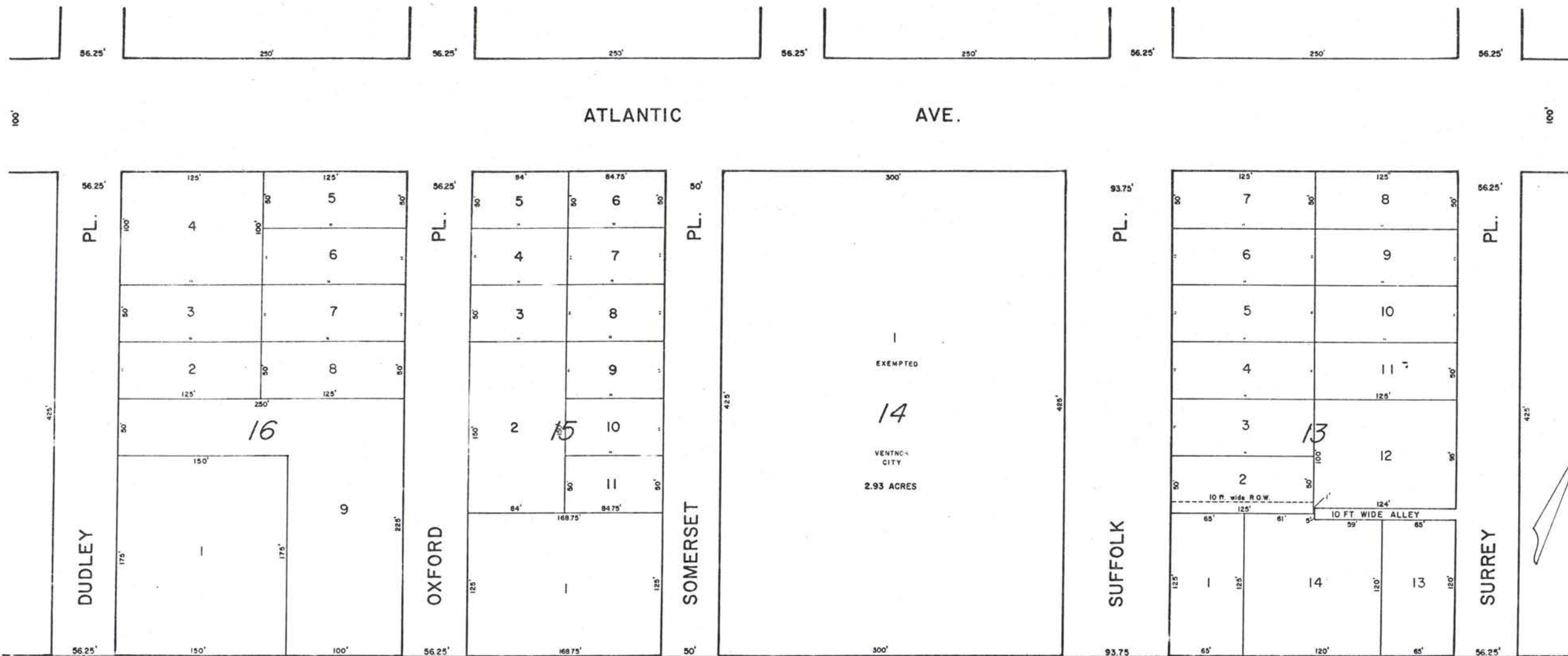


NEW JERSEY DEPARTMENT OF THE TREASURY
 DIVISION OF TAXATION
 LOCAL PROPERTY AND PUBLIC UTILITY BRANCH
 APPROVED AS A TAX MAP PURSUANT TO THE
 PROVISIONS OF CHAPTER 125, LAND USE, ETC.,
 FOR THE DIRECTOR, DIVISION OF TAXATION
J. H. Deane
 BY Lic. #3009 SUPERINTENDENT P.E. & L.S.
 DATE 12/13/85 SERIAL NO. 596

TAX MAP
 OF
 VENTNOR CITY
 ATLANTIC CO., N.J.
 PREPARED BY

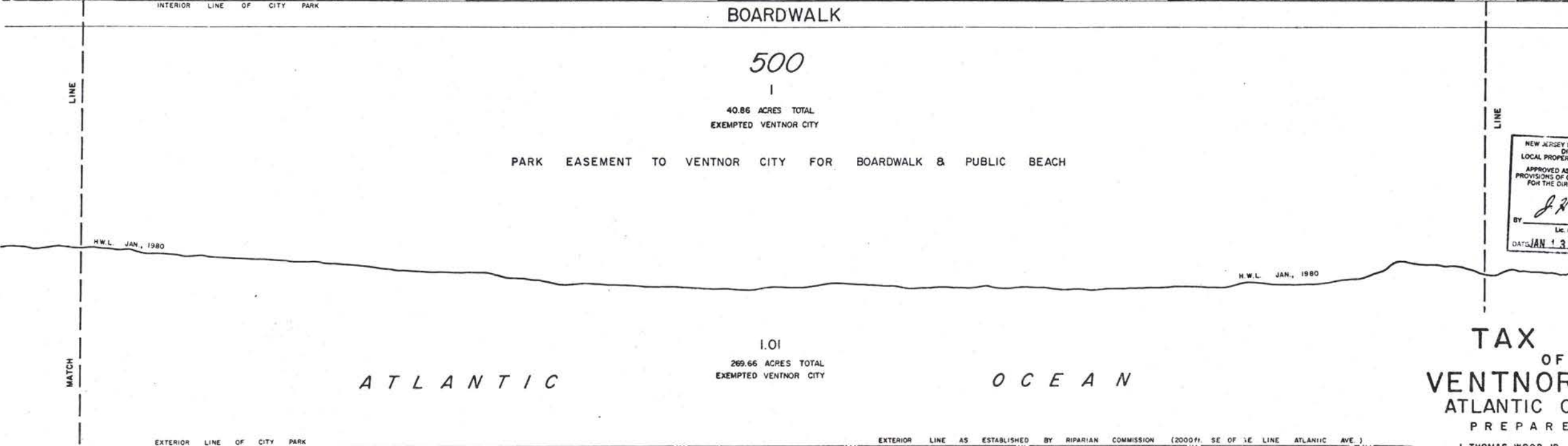
J. THOMAS WOOD JR. P.E. & L.S. 8139
 431 CINCINNATI AVE.
 EGG HARBOR CITY, N.J.

86 SCALE: 1" = 50' 1980



SHEET 4

SHEET 2

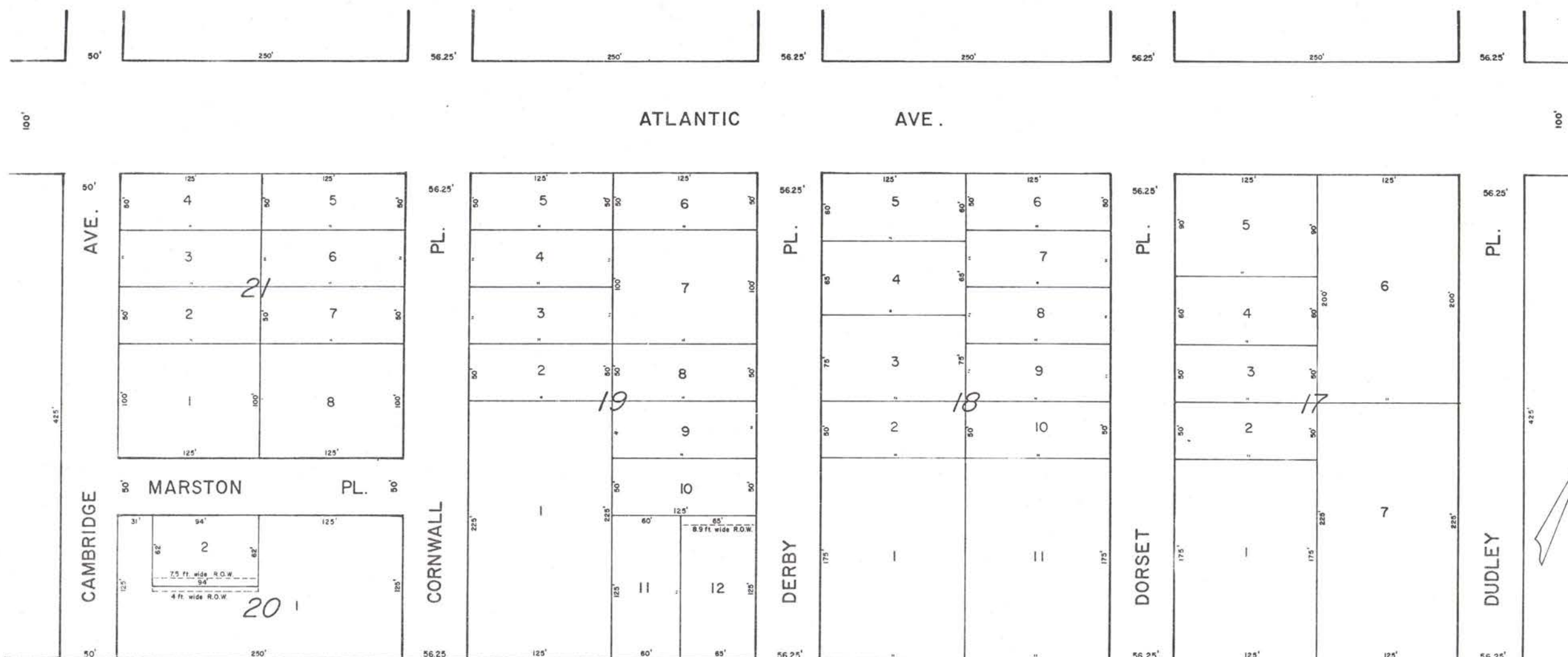


NEW JERSEY DEPARTMENT OF THE TREASURY
 DIVISION OF TAXATION
 LOCAL PROPERTY AND PUBLIC UTILITY BRANCH
 APPROVED AS A TAX MAP PURSUANT TO THE
 PROVISIONS OF CHAPTER 129, LAWS OF 1973, ETC.
 FOR THE DIRECTOR, DIVISION OF TAXATION.
 BY *J. H. Deane* P.E. & L.S.
 LIC. #5009 SUPERINTENDENT
 DATE: JAN 13 1980 SERIAL NO 596

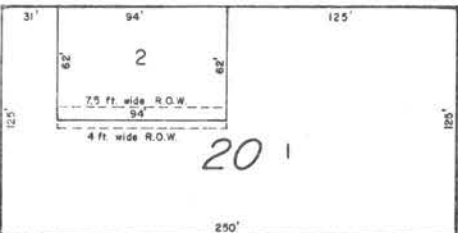
TAX MAP
 OF
 VENTNOR CITY
 ATLANTIC CO., N.J.
 PREPARED BY

J. THOMAS WOOD JR. P.E. & L.S. 6139
 431 CINCINNATI AVE.
 EGG HARBOR CITY, N.J.

86 SCALE: 1" = 50' 1588
 1980



MARSTON PL.



CORNWALL

DERBY

DORSET

DUDLEY

BOARDWALK

500

40.86 ACRES TOTAL EXEMPTED VENTNOR CITY

PARK EASEMENT TO VENTNOR CITY FOR BOARDWALK & PUBLIC BEACH

H.W.L. JAN., 1980

H.W.L. JAN., 1980

1.01

269.66 ACRES TOTAL EXEMPTED VENTNOR CITY

ATLANTIC

OCEAN

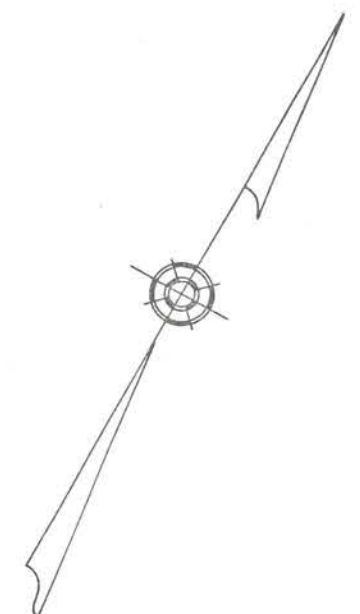
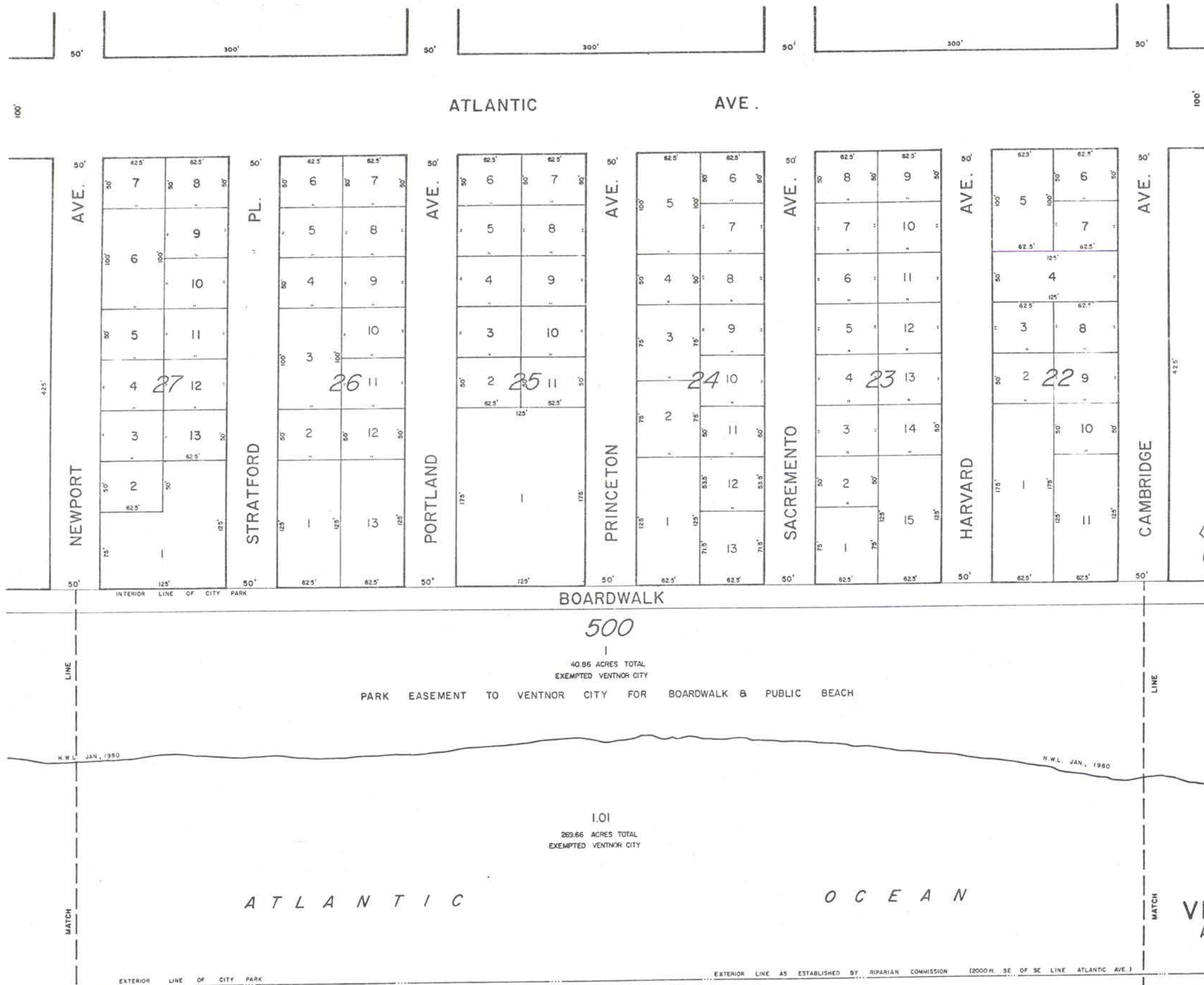
NEW JERSEY DEPARTMENT OF THE TREASURY
 DIVISION OF TAXATION
 LOCAL PROPERTY AND PUBLIC UTILITY BRANCH
 APPROVED AS A TAX MAP PURSUANT TO THE
 PROVISIONS OF CHAPTER 115, LAWS OF 1913, ETC.
 FOR THE DIRECTOR, DIVISION OF TAXATION

J. H. Deane
 LIC. #0009 SUPERINTENDENT
 DATE: JAN 13 1981 SER. NO. 596

TAX MAP
 OF
 VENTNOR CITY
 ATLANTIC CO., N.J.
 PREPARED BY

J. THOMAS WOOD JR. P.E. & L.S. 8139
 431 CINCINNATI AVE.
 EGG HARBOR CITY, N.J.

SCALE: 1" = 50' 1980



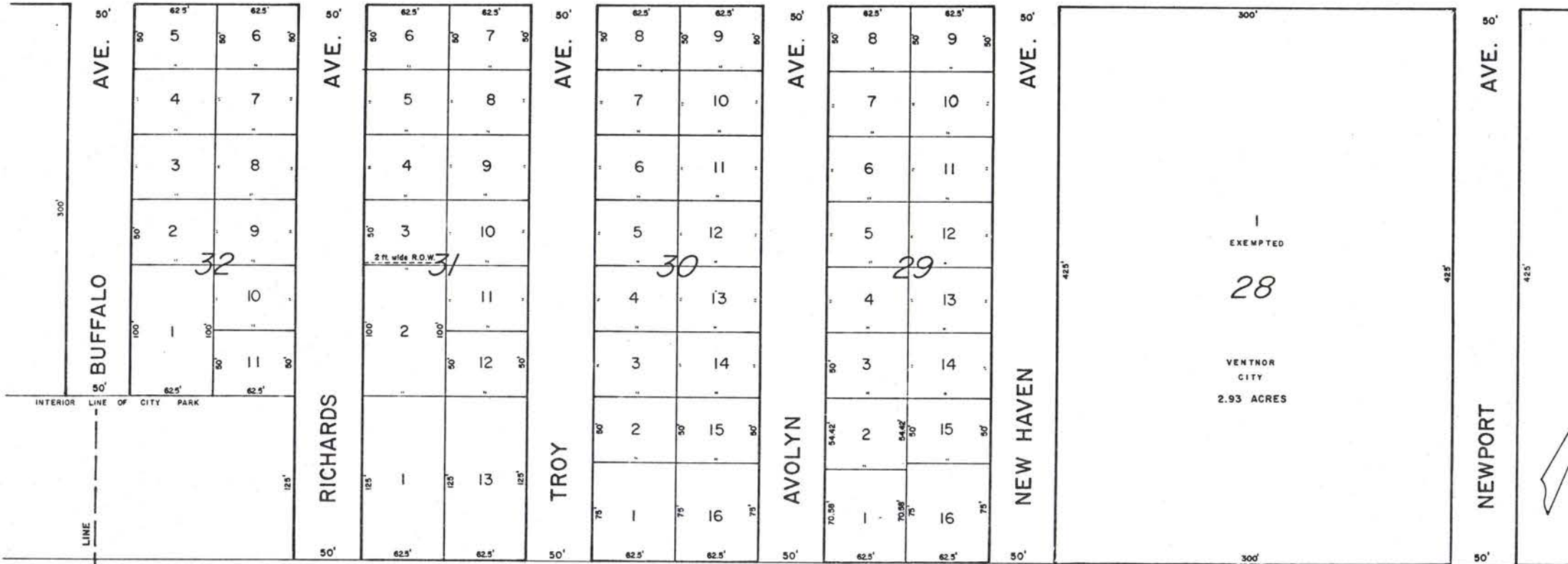
NEW JERSEY DEPARTMENT OF THE TREASURY
 DIVISION OF TAXATION
 LOCAL PROPERTY AND PUBLIC UTILITY BRANCH
 APPROVED AS A TAX MAP PURSUANT TO THE
 PROVISIONS OF CHAPTER 175, LAWS OF 1983, ETC.
 FOR THE DIRECTOR, DIVISION OF TAXATION
 BY *J. H. Deane* P.E. & L.S.
 LIC. #5009 SUPERINTENDENT
 DATE JAN 13 1981 SERIAL NO. 596

TAX MAP
 OF
 VENTNOR CITY
 ATLANTIC CO., N.J.
 PREPARED BY

J. THOMAS WOOD JR. P.E. & L.S. 8139
 431 CINCINNATI AVE.
 EGG HARBOR CITY, N.J. 1590
 SCALE: 1" = 50' 1980



ATLANTIC AVE.



BOARDWALK

500

40.86 ACRES TOTAL EXEMPTED VENTNOR CITY

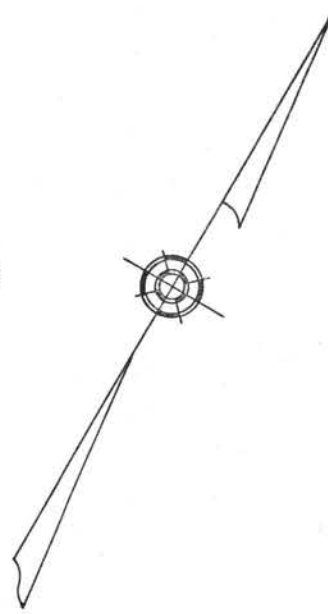
PARK EASEMENT TO VENTNOR CITY FOR BOARDWALK & PUBLIC BEACH

1.01

269.66 ACRES TOTAL EXEMPTED VENTNOR CITY

ATLANTIC

OCEAN



NEW JERSEY DEPARTMENT OF THE TREASURY
DIVISION OF TAXATION
LOCAL PROPERTY AND PUBLIC UTILITY BRANCH
APPROVED AS A TAX MAP PURSUANT TO THE
PROVISIONS OF CHAPTER 179, LAWS OF 1917, ETC.
FOR THE DIRECTOR, DIVISION OF TAXATION
J. N. DeSteno
BY Lic. #5009 SUPERINTENDENT
DATE: JAN 13 1981 SERIAL NO. 596

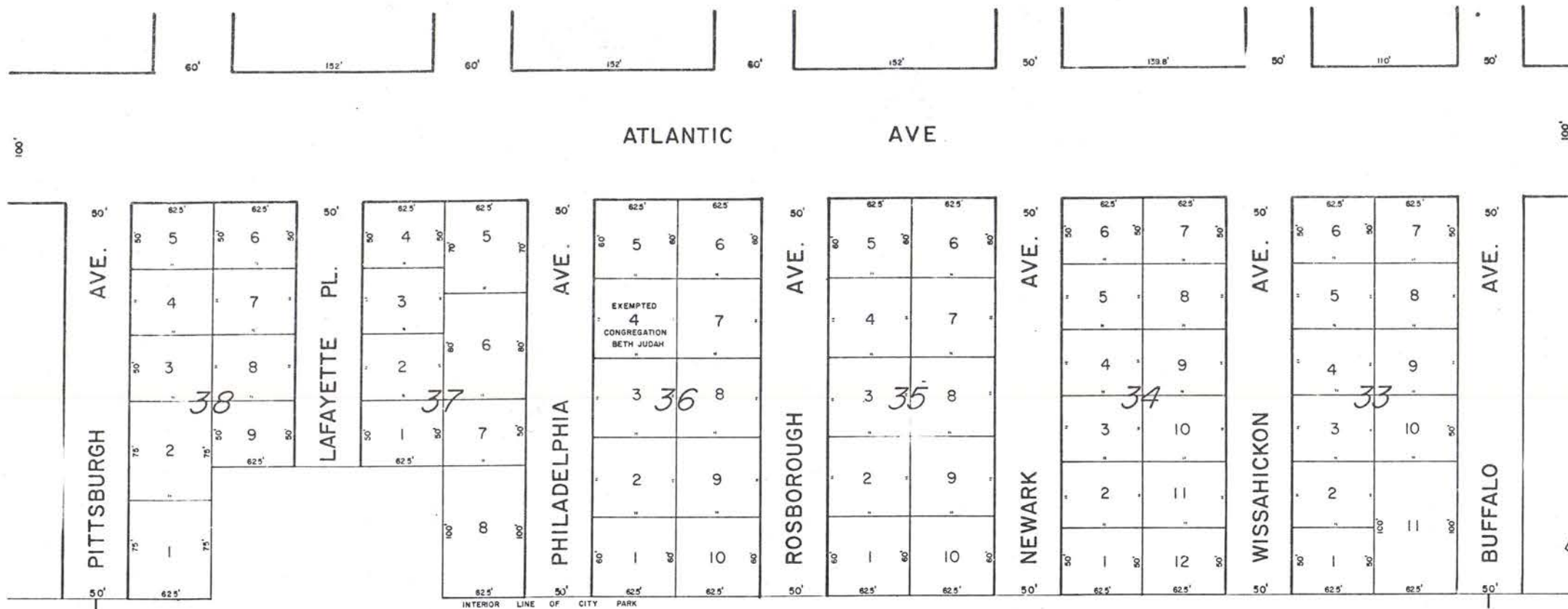
TAX MAP
OF
VENTNOR CITY
ATLANTIC CO., N.J.

PREPARED BY
J. THOMAS WOOD JR. P.E. & L.S. 8139
431 CINCINNATI AVE.
EGG HARBOR CITY, N.J.

SCALE: 1" = 50' 1980

SHEET 7

SHEET 5



INTERIOR LINE OF CITY PARK

500
1
40.86 ACRES TOTAL
EXEMPTED VENTNOR CITY

BOARDWALK

H.W.L. JAN, 1980

H.W.L. JAN, 1980

PARK EASEMENT TO VENTNOR CITY FOR BOARDWALK & PUBLIC BEACH

1.01
269.66 ACRES TOTAL
EXEMPTED VENTNOR CITY

A T L A N T I C

O C E A N

EXTERIOR LINE OF CITY PARK

EXTERIOR LINE AS ESTABLISHED BY RIPARIAN COMMISSION (2000ft. SE. OF SE. LINE ATLANTIC AVE)

NEW JERSEY DEPARTMENT OF THE TREASURY
DIVISION OF TAXATION
LOCAL PROPERTY AND PUBLIC UTILITY BRANCH
APPROVED AS A TAX MAP PURSUANT TO THE
PROVISIONS OF CHAPTER 117, LAWS OF 1913, ETC.
FOR THE DIRECTOR, DIVISION OF TAXATION

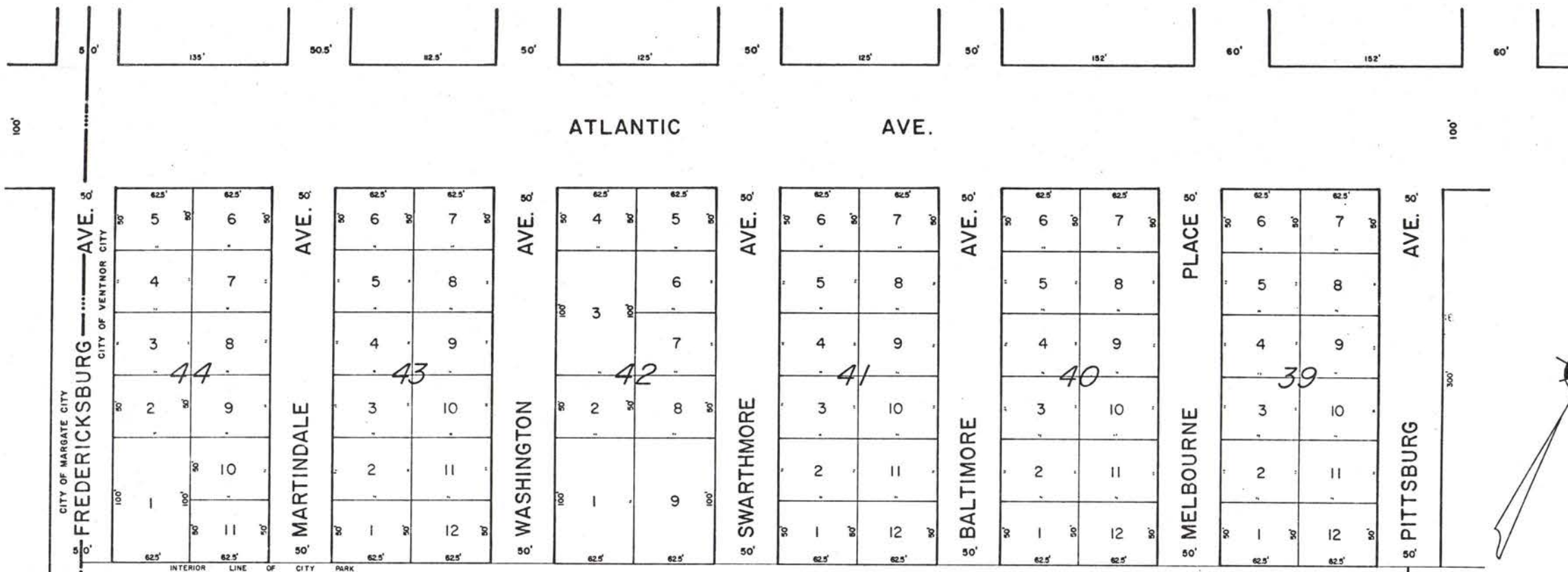
J. H. Deane
BY LIC. #5009 SUPERINTENDENT P.E. & L.S.
DATE JAN 13 1981 SERIAL NO. 596

TAX MAP
OF
VENTNOR CITY
ATLANTIC CO., N.J.
PREPARED BY
J. THOMAS WOOD JR. P.E. & L.S. 8139
431 CINCINNATI AVE.
EGG HARBOR CITY, N.J. 1592
SCALE: 1" = 50' 1980

SHEET 8

SHEET 6

MARGATE CITY



500

LOT 1
40.86 ACRES TOTAL
EXEMPTED VENTNOR CITY

BOARDWALK

H.W.L. JAN, 1980

H.W.L. JAN, 1980

PARK EASEMENT TO VENTNOR CITY FOR BOARDWALK & PUBLIC BEACH

LOT 1.01
269.66 ACRES TOTAL
EXEMPTED VENTNOR CITY

A T L A N T I C

O C E A N

EXTERIOR LINE OF CITY PARK

EXTERIOR LINE AS ESTABLISHED BY RIPARIAN COMMISSION (2000 FT. SE OF SE. LINE ATLANTIC AVE.)

NEW JERSEY DEPARTMENT OF THE TREASURY
DIVISION OF TAXATION
LOCAL PROPERTY AND PUBLIC UTILITY BRANCH
APPROVED AS A TAX MAP PURSUANT TO THE
PROVISIONS OF CHAPTER 175, LAWS OF 1913, ETC.
FOR THE DIRECTOR, DIVISION OF TAXATION

J. H. Deane
BY _____ P.E. & L.S.
LIC. #5009 SUPERINTENDENT
DATE JAN 13 1981 SERIAL NO. 596

TAX MAP
OF
VENTNOR CITY
ATLANTIC CO., N.J.

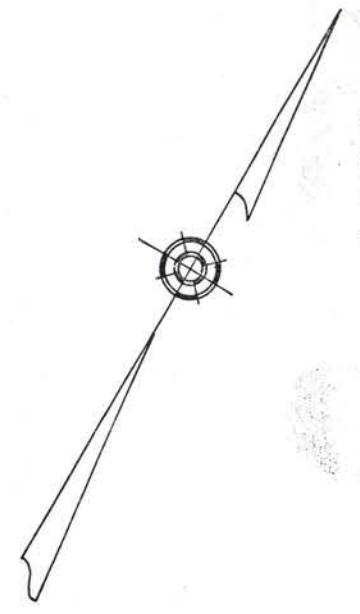
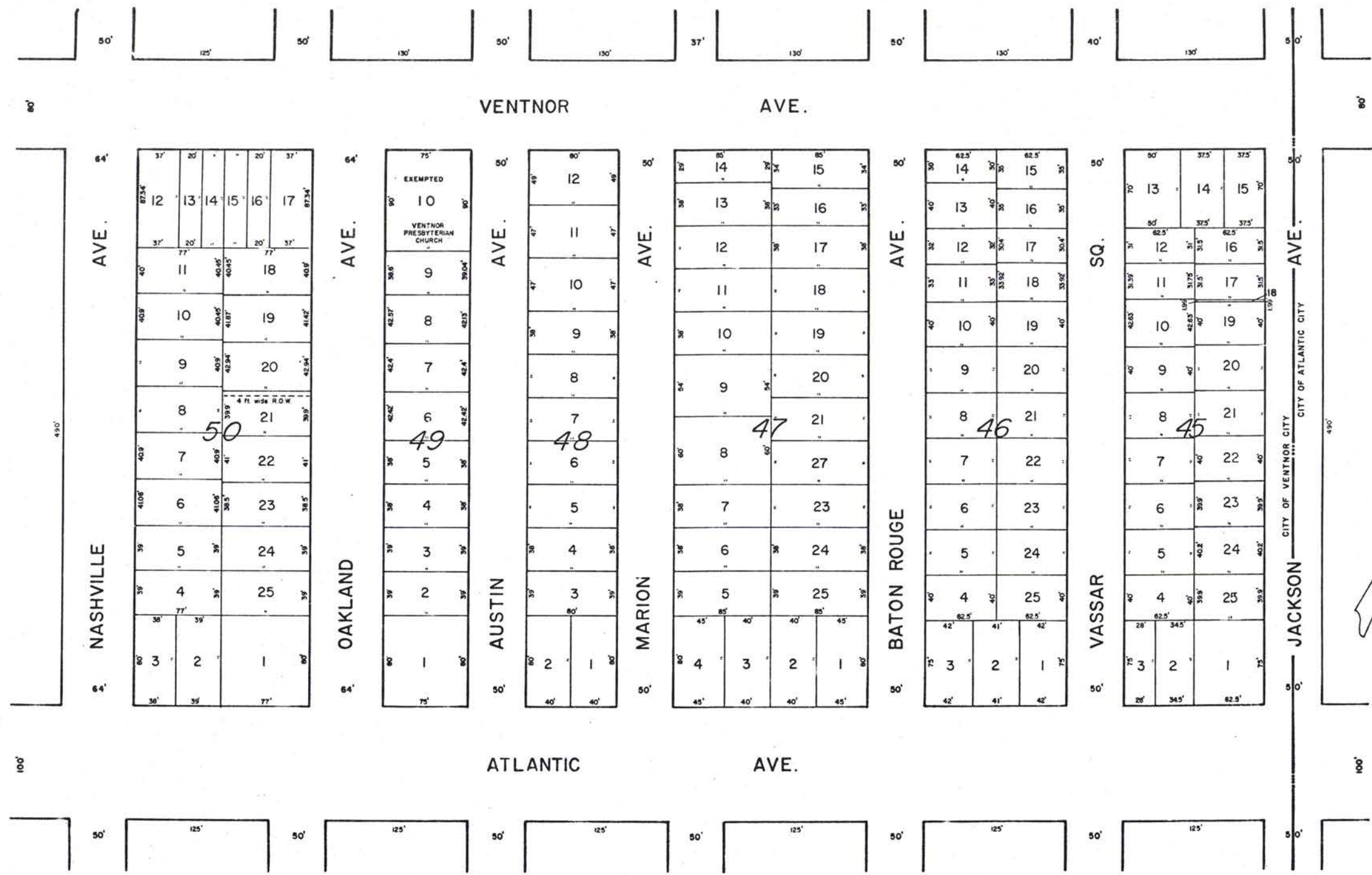
PREPARED BY

J. THOMAS WOOD JR. P.E. & L.S. 8139
431 CINCINNATI AVE.
EGG HARBOR CITY, N.J.

SCALE: 1" = 50' 1980

SHEET 7

SHEET 10



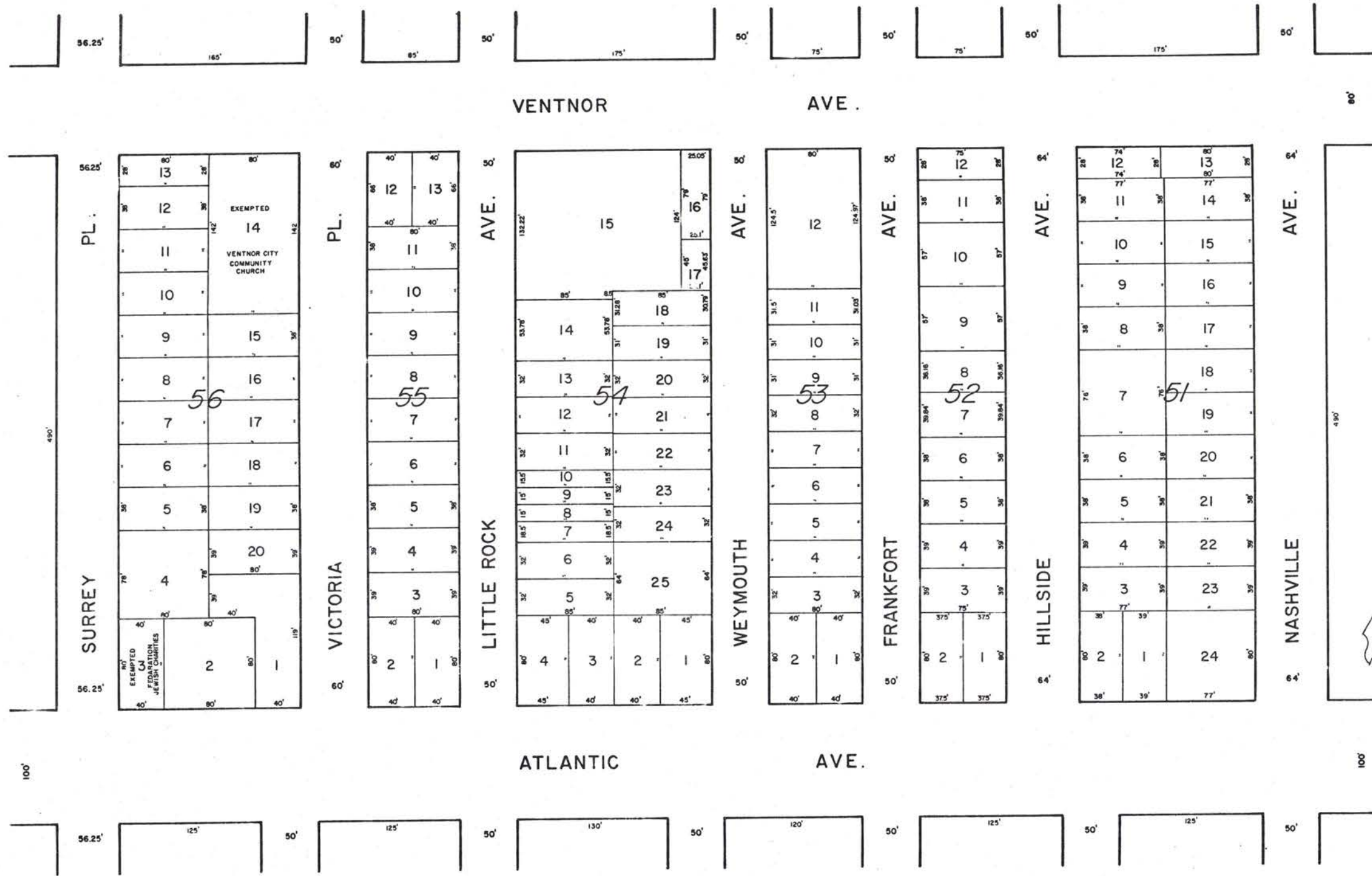
NEW JERSEY DEPARTMENT OF THE TREASURY
 DIVISION OF TAXATION
 LOCAL PROPERTY AND PUBLIC UTILITY BRANCH
 APPROVED AS A TAX MAP PURSUANT TO THE
 PROVISIONS OF CHAPTER 178, LAWS OF 1913, ETC.
 FOR THE DIRECTOR, DIVISION OF TAXATION

J. N. [Signature]
 SUPERINTENDENT

LIC. 85009
 JAN 13 1981 SERIAL NO. 596

TAX MAP
 OF
VENTNOR CITY
 ATLANTIC CO., N.J.
 PREPARED BY
 J. THOMAS WOOD JR., P.E. & L.S. 8139
 431 CINCINNATI AVE.
 EGG HARBOR CITY, N.J. **1594**

SCALE: 1" = 50' 1980

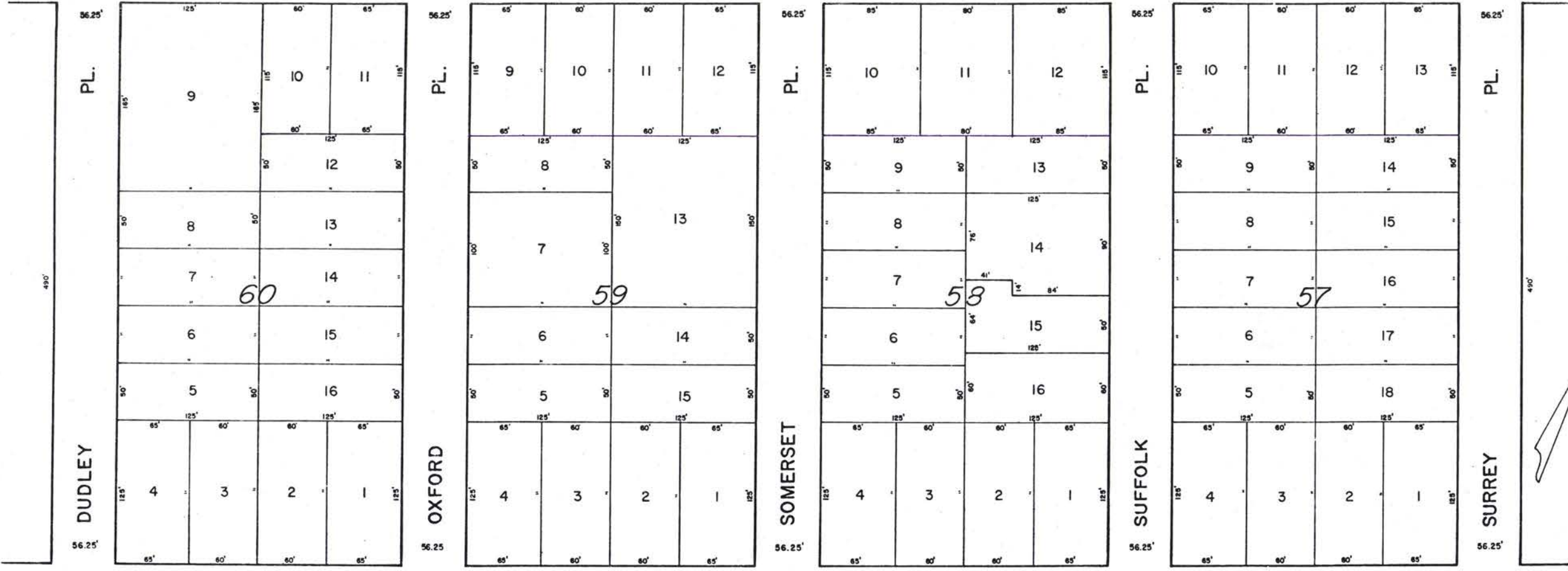


NEW JERSEY DEPARTMENT OF THE TREASURY
 DIVISION OF TAXATION
 LOCAL PROPERTY AND PUBLIC UTILITY BRANCH
 APPROVED AS A TAX MAP PURSUANT TO THE
 PROVISIONS OF CHAPTER 174, LAWS OF 1982, ETC.
 FOR THE DIRECTOR, DIVISION OF TAXATION
J. H. Deane
 BY: J. H. Deane, P.E. & L.S. SUPERINTENDENT
 LIC. #5009 SERIAL NO. 596
 JAN 13 1981

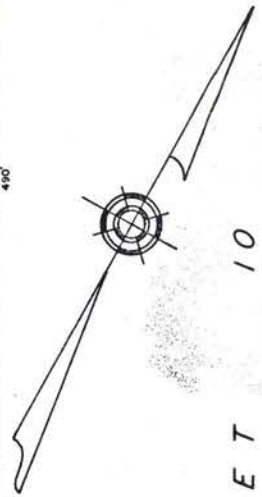
TAX MAP
 OF
 VENTNOR CITY
 ATLANTIC CO., N.J.
 PREPARED BY
 J. THOMAS WOOD JR., P.E. & L.S. 8139
 431 CINCINNATI AVE.
 EGG HARBOR CITY, N.J.
 SCALE: 1" = 50' 1980



VENTNOR AVE.



ATLANTIC AVE.



SHEET 12

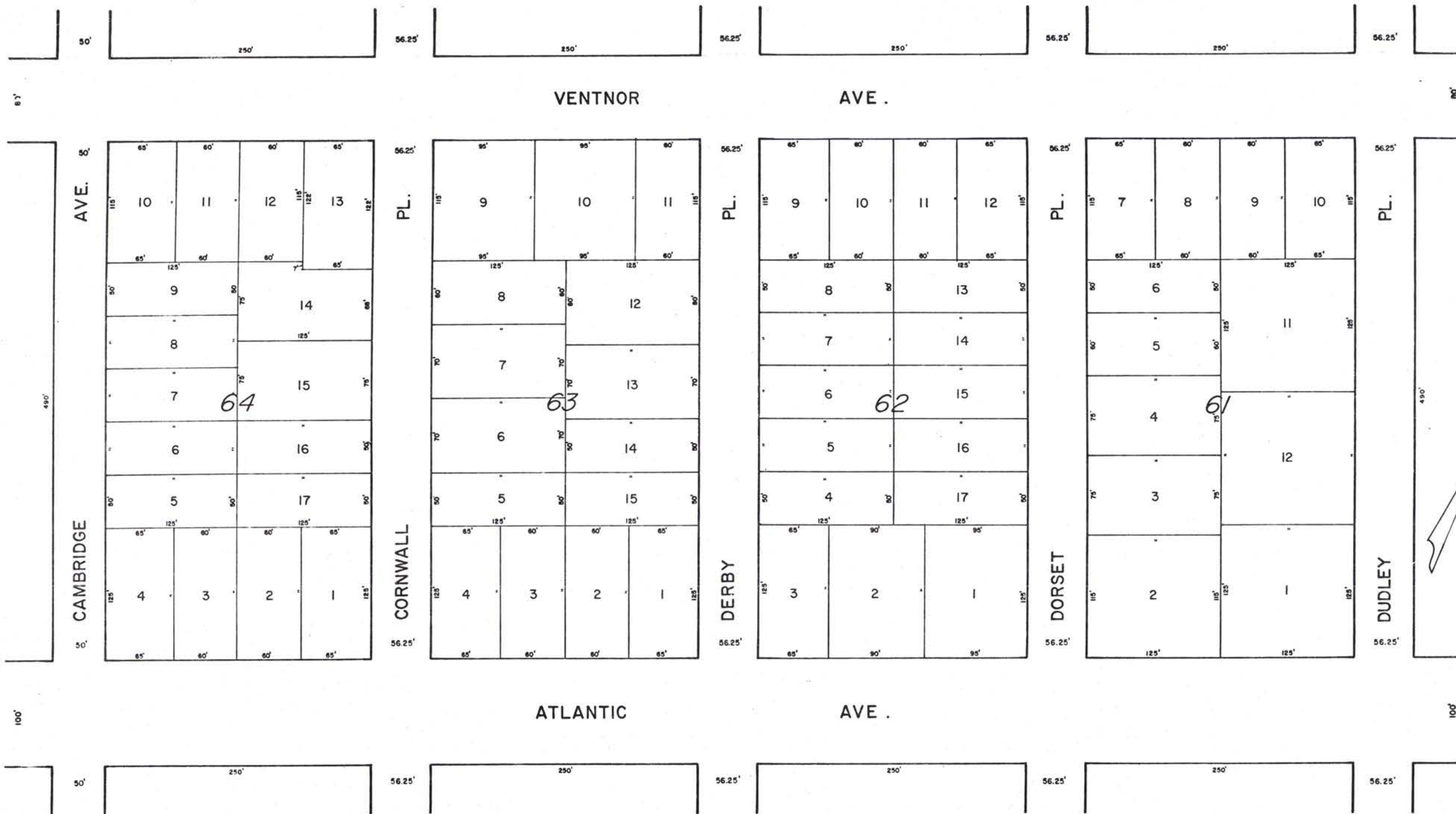
SHEET 10

NEW JERSEY DEPARTMENT OF THE TREASURY
 DIVISION OF TAXATION
 LOCAL PROPERTY AND PUBLIC UTILITY BRANCH
 APPROVED AS A TAX MAP PURSUANT TO THE
 PROVISIONS OF CHAPTER 175, LAWS OF 1913, ETC.
 FOR THE DIRECTOR, DIVISION OF TAXATION
J. H. Deane
 BY: J. H. Deane, P.E. & L.S. #139
 LIC. #5009 SUPERINTENDENT
 DATE: JAN 13 1981 SERIAL NO. 596

TAX MAP
 OF
 VENTNOR CITY
 ATLANTIC CO., N.J.
 PREPARED BY
 J. THOMAS WOOD JR. P.E. & L.S. #139
 431 CINCINNATI AVE.
 EGG HARBOR CITY, N.J. **1596**
 SCALE: 1" = 50' 1980

SHEET 13

SHEET 11

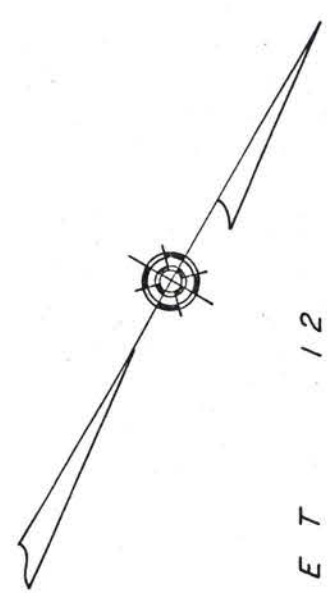
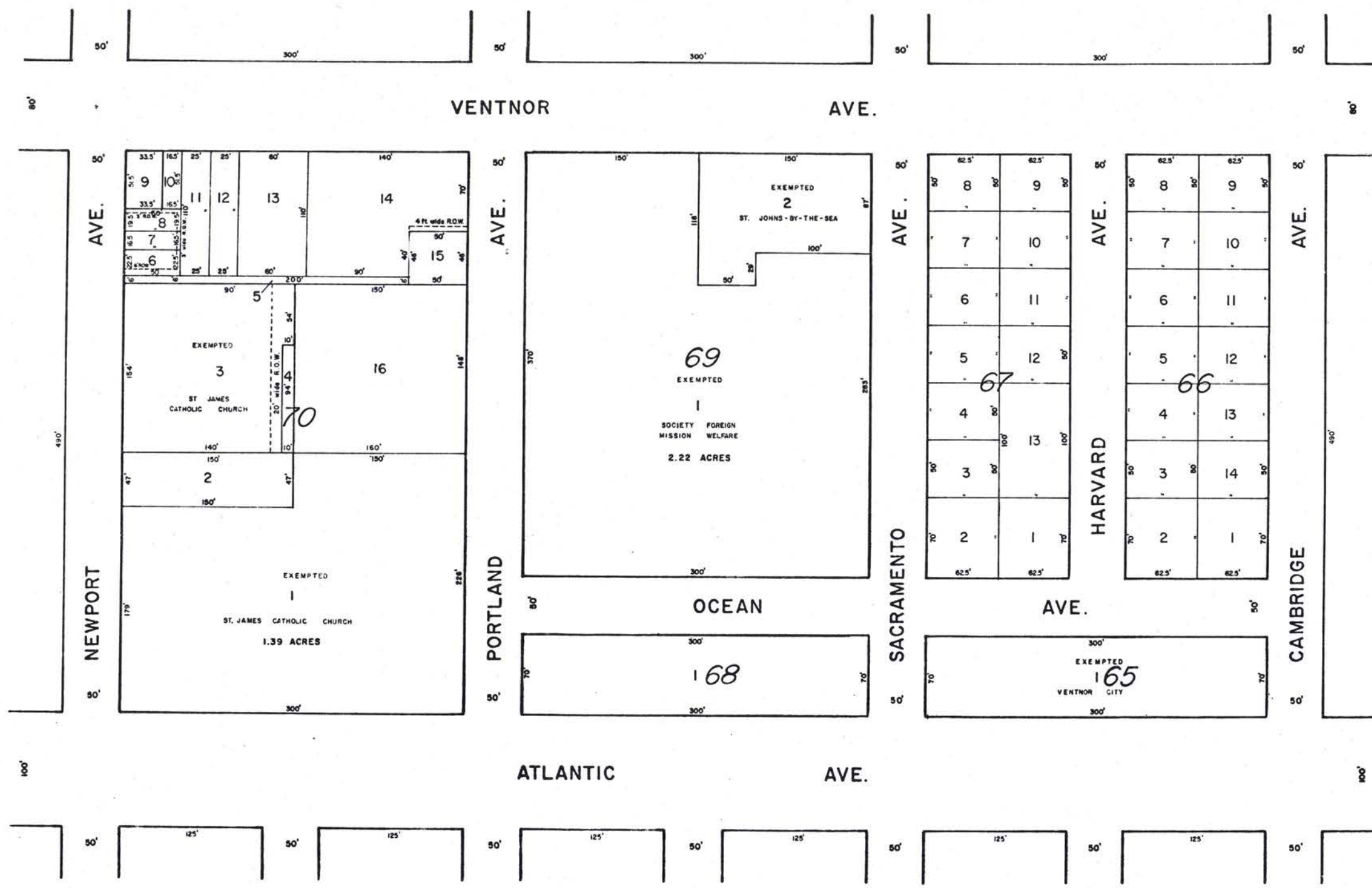


1597

NEW JERSEY DEPARTMENT OF THE TREASURY
 DIVISION OF TAXATION
 LOCAL PROPERTY AND PUBLIC UTILITY BRANCH
 APPROVED AS A TAX MAP PURSUANT TO THE
 PROVISIONS OF CHAPTER 175, LAWS OF 1913, ETC.
 FOR THE DIRECTOR, DIVISION OF TAXATION

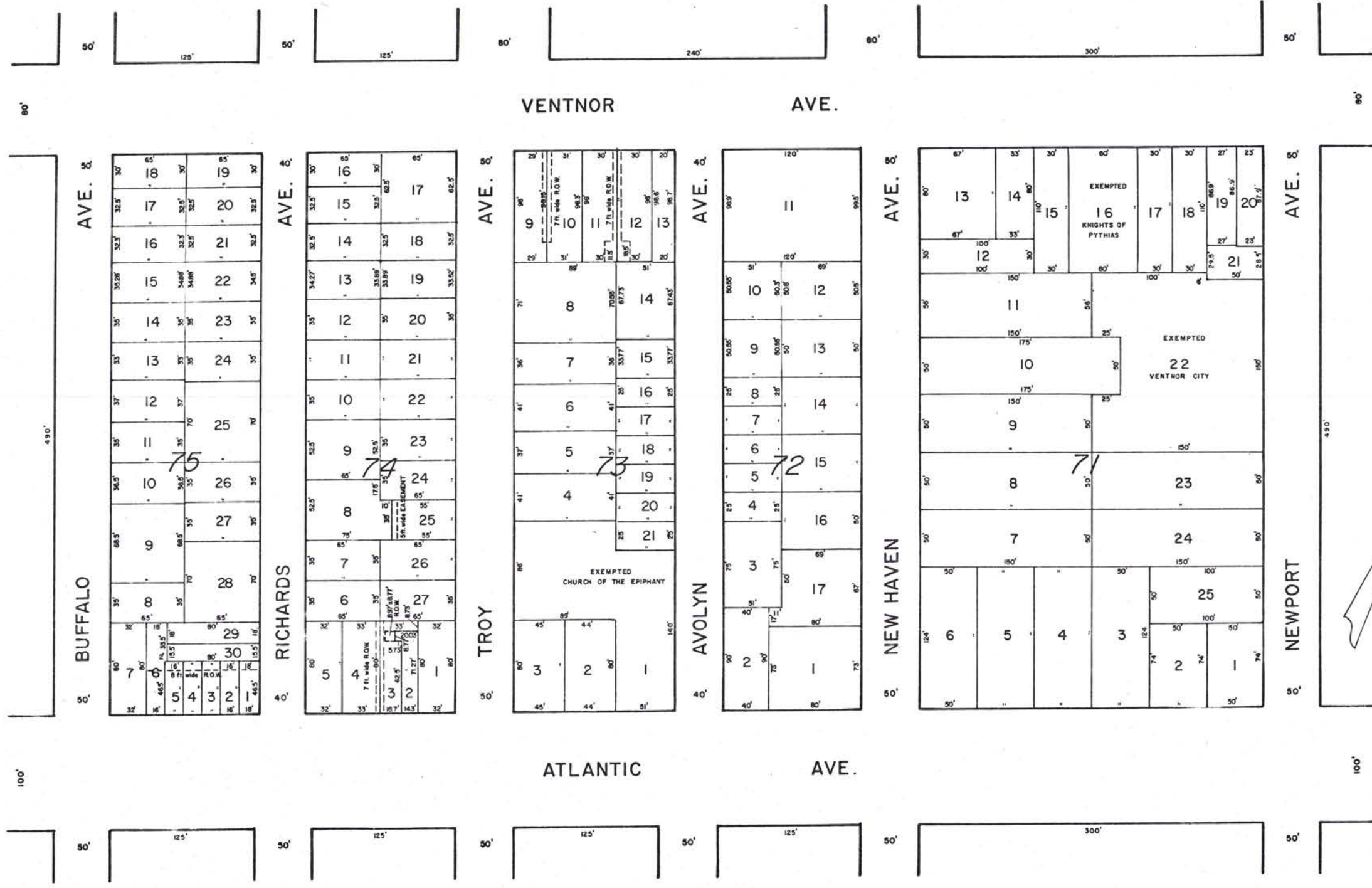
J. H. Davis
 BY _____ PE. & L.S.
 LIC. #5009 SUPERINTENDENT
 DATE JAN 13 1981 SERIAL NO. 596

TAX MAP
 OF
 VENTNOR CITY
 ATLANTIC CO., N. J.
 PREPARED BY
 J. THOMAS WOOD JR. PE. & L.S. 8139
 431 CINCINNATI AVE.
 EGG HARBOR CITY, N. J.
 SCALE: 1" = 50' 1980



NEW JERSEY DEPARTMENT OF THE TREASURY
 DIVISION OF TAXATION
 LOCAL PROPERTY AND PUBLIC UTILITY BRANCH
 APPROVED AS A TAX MAP PURSUANT TO THE
 PROVISIONS OF CHAPTER 122, LAWS OF 1917, ETC.
 FOR THE DIRECTOR, DIVISION OF TAXATION
J. H. DeLoe
 BY: LK. #5009 PE & LS SUPERINTENDENT
 DATE: JAN 13 1981 SERIAL NO. 596

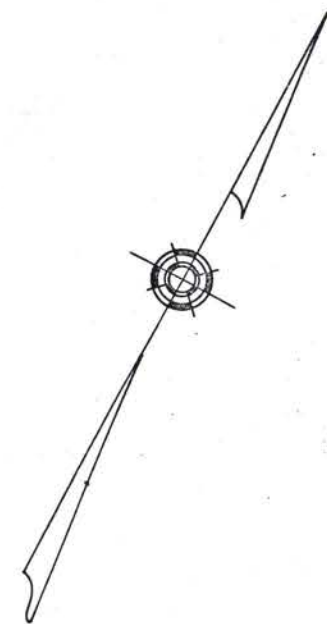
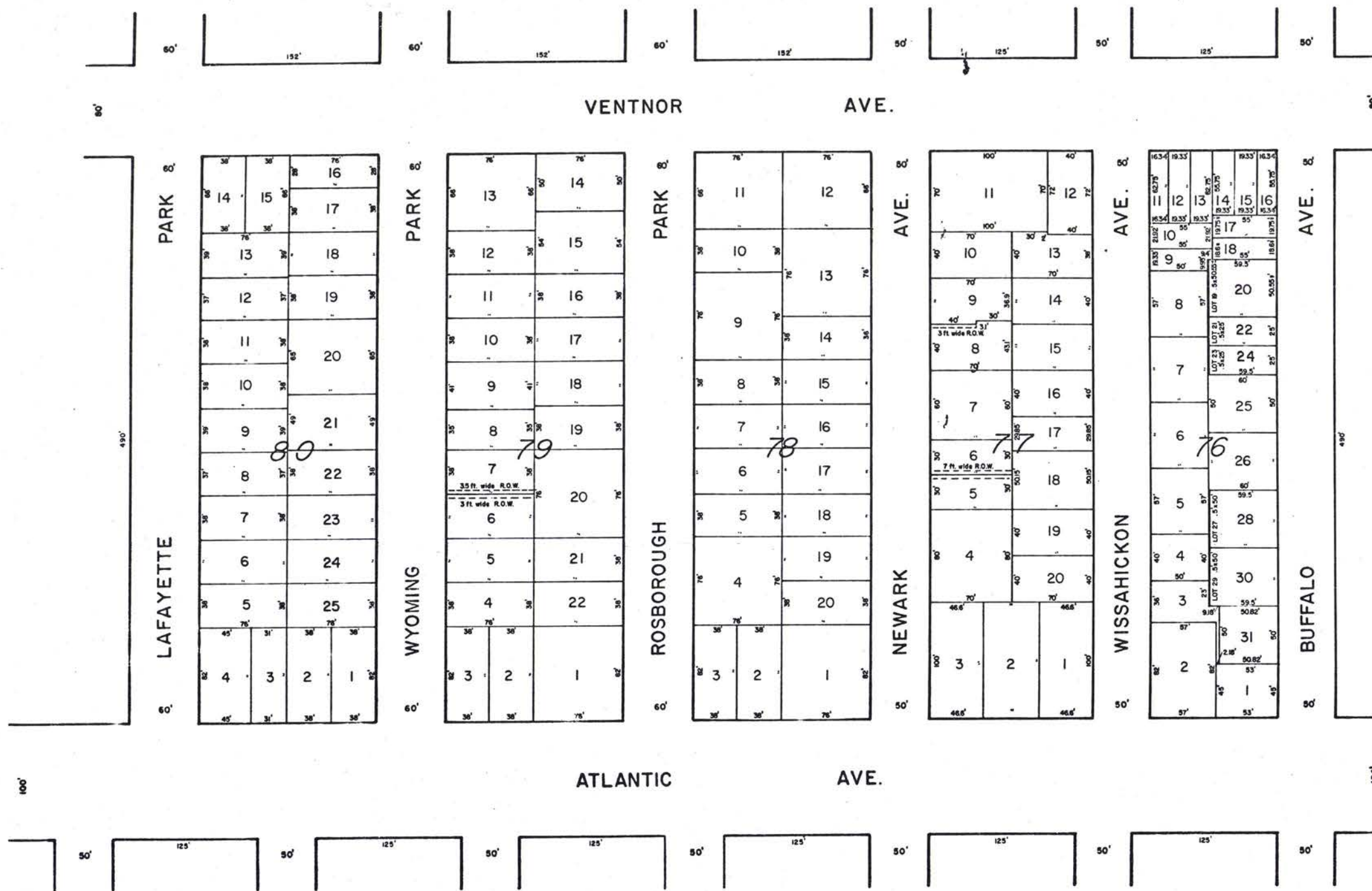
TAX MAP
 OF
 VENTNOR CITY
 ATLANTIC CO., N.J.
 PREPARED BY
 J. THOMAS WOOD JR. P.E. & L.S. 8139
 431 CINCINNATI AVE.
 EGG HARBOR CITY, N.J. 1598
 SCALE: 1" = 50' 1980



NEW JERSEY DEPARTMENT OF THE TREASURY
 DIVISION OF TAXATION
 LOCAL PROPERTY AND PUBLIC UTILITY BRANCH
 APPROVED AS A TAX MAP PURSUANT TO THE
 PROVISIONS OF CHAPTER 175, LAWS OF 1913, ETC.
 FOR THE DIRECTOR, DIVISION OF TAXATION
J. H. Deane
 SUPERINTENDENT
 DATE 12 13 1980 SERIAL NO. 596

TAX MAP
 OF
 VENTNOR CITY
 ATLANTIC CO., N.J.
 PREPARED BY
 J. THOMAS WOOD JR. P.E. & L.S. 8139
 431 CINCINNATI AVE.
 EGG HARBOR CITY, N.J.
 SCALE: 1" = 50' 1980

SHEET 16



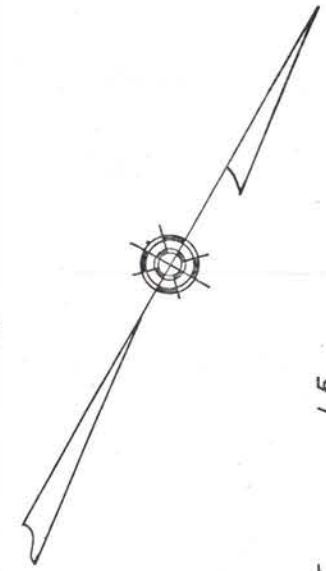
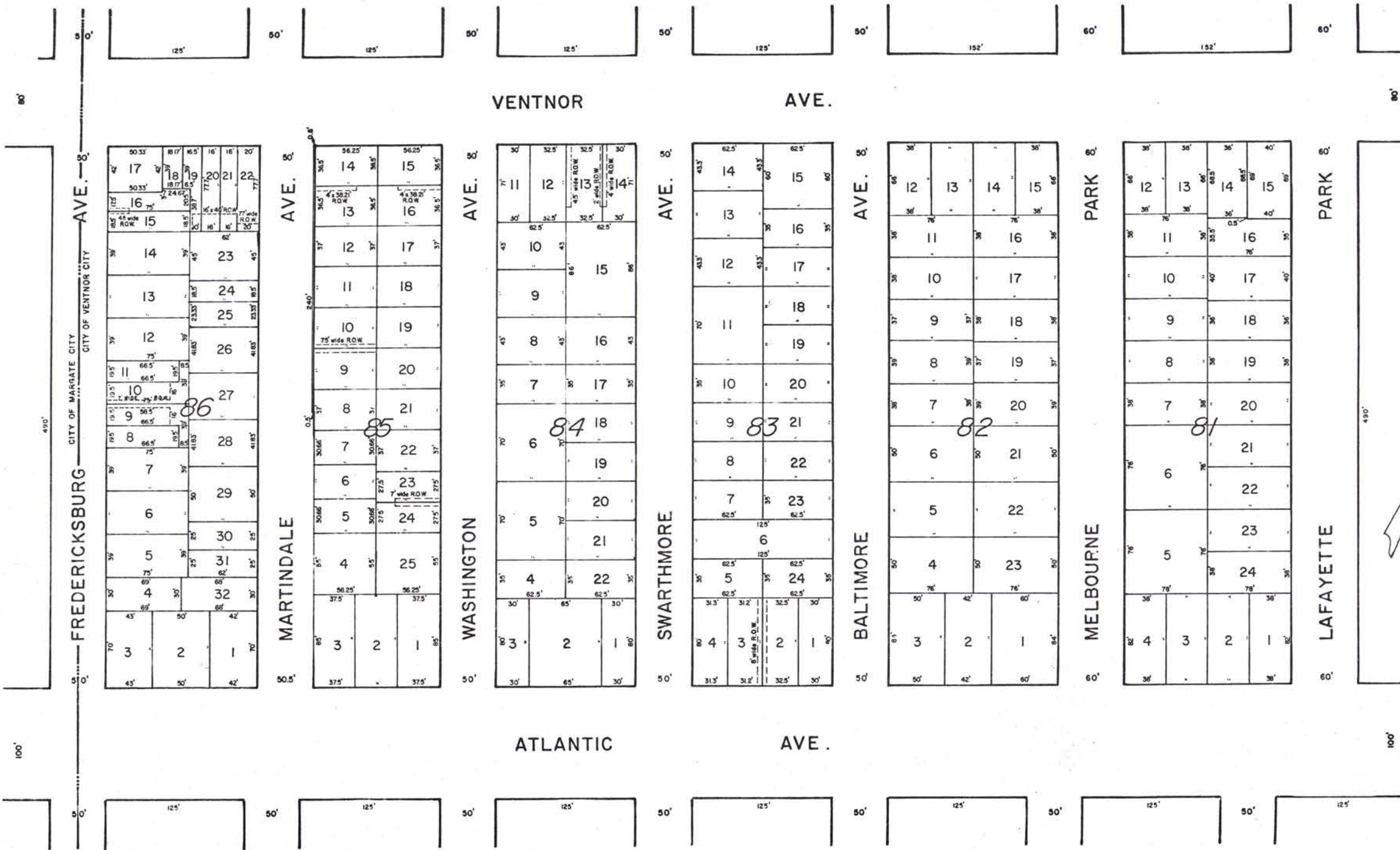
SHEET 14

NEW JERSEY DEPARTMENT OF THE TREASURY
 DIVISION OF TAXATION
 LOCAL PROPERTY AND PUBLIC UTILITY BRANCH
 APPROVED AS A TAX MAP PURSUANT TO THE
 PROVISIONS OF CHAPTER 125, LAWS OF 1913, ETC.
 FOR THE DIRECTOR, DIVISION OF TAXATION

J. H. [Signature]
 BY: [Signature] P.E. & L.S.
 L.C. #5019 SUPERINTENDENT
 DATE: 12/1/81 SERIAL NO. 596

TAX MAP
 OF
 VENTNOR CITY
 ATLANTIC CO., N.J.
 PREPARED BY
 J. THOMAS WOOD JR. P.E. & L.S. 8139
 431 CINCINNATI AVE.
 EGG HARBOR CITY, N.J.
 SCALE: 1" = 50' 1600
 1980

MARGATE CITY

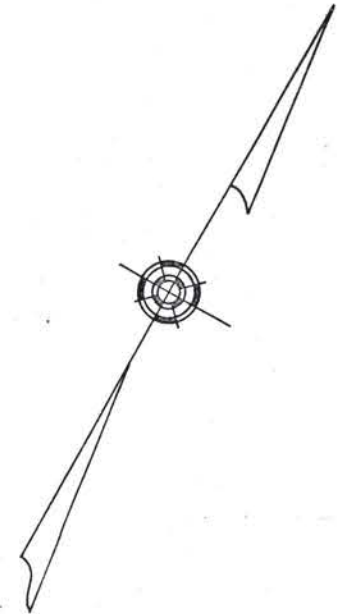
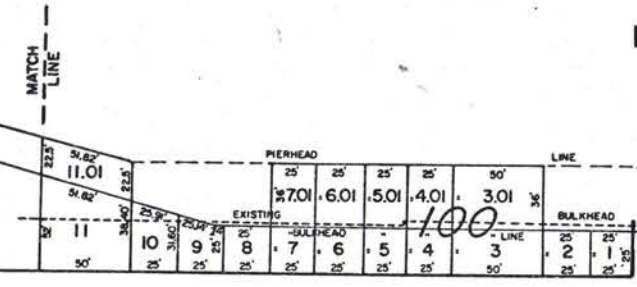
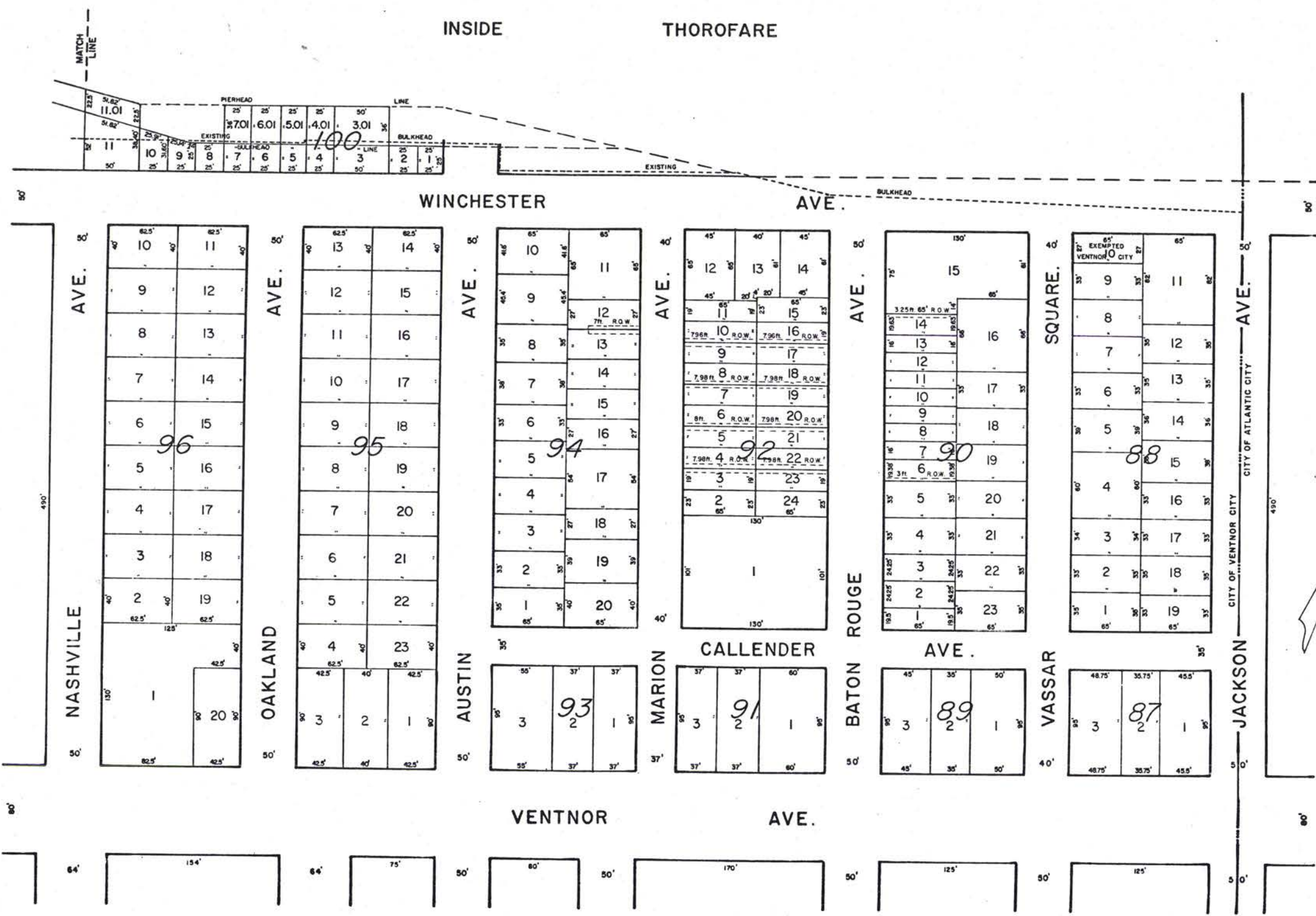


SHEET 15

NEW JERSEY DEPARTMENT OF THE TREASURY
 DIVISION OF TAXATION
 LOCAL PROPERTY AND PUBLIC UTILITY BRANCH
 APPROVED AS A TAX MAP PURSUANT TO THE
 PROVISIONS OF CHAPTER 175, LAWS OF 1913, ETC.
 FOR THE DIRECTOR, DIVISION OF TAXATION
J. N. Deane
 BY P. E. & L. S.
 LIC. 15009 SUPERINTENDENT
 DATE JAN 13 1981 SERIAL NO. 596

TAX MAP
 OF
 VENTNOR CITY
 ATLANTIC CO., N.J.
 PREPARED BY
 J. THOMAS WOOD JR. P.E. & L.S. 8139
 431 CINCINNATI AVE.
 EGG HARBOR CITY, N.J.
 SCALE: 1" = 50' 1980

SHEET 18



NEW JERSEY DEPARTMENT OF THE TREASURY
DIVISION OF TAXATION
LOCAL PROPERTY AND PUBLIC UTILITY BRANCH
APPROVED AS A TAX MAP PURSUANT TO THE
PROVISIONS OF CHAPTER 175, LAWS OF 1913, ETC.
FOR THE DIRECTOR, DIVISION OF TAXATION
J. H. Deane
BY: J. H. Deane, P.E. & L.S.
LIC. #50079 SUPERINTENDENT
DATE: JAN 13 1987 SERIAL NO. 596

TAX MAP
OF
VENTNOR CITY
ATLANTIC CO., N. J.
PREPARED BY
J. THOMAS WOOD JR. P.E. & L.S. 8139
431 CINCINNATI AVE.
EGG HARBOR CITY, N. J. 1602
SCALE: 1" = 50' 1980

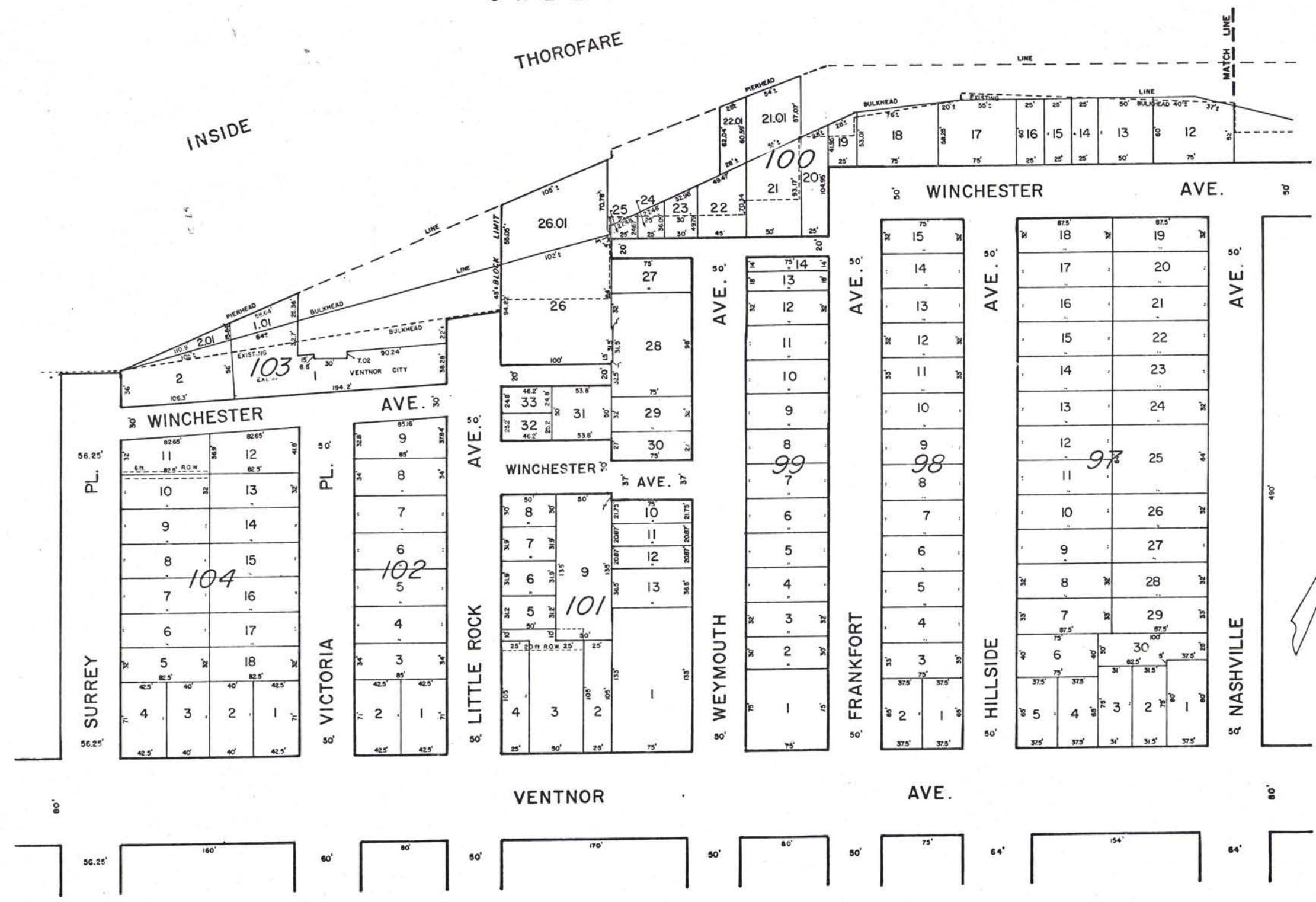
THOROFARE

INSIDE

MATCH LINE

SHEET 19

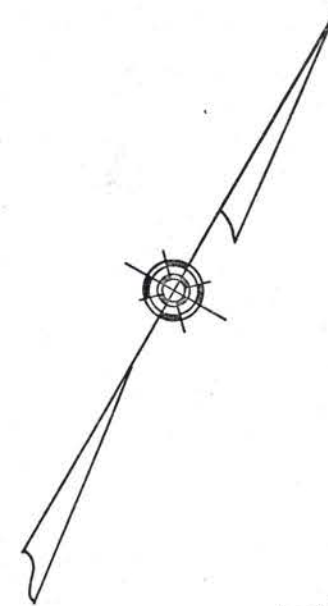
SHEET 17



NEW JERSEY DEPARTMENT OF THE TREASURY
 DIVISION OF TAXATION
 LOCAL PROPERTY AND PUBLIC UTILITY BRANCH
 APPROVED AS A TAX MAP PURSUANT TO THE
 PROVISIONS OF CHAPTER 123, LAWS OF 1913, ETC.
 FOR THE DIRECTOR, DIVISION OF TAXATION
J. H. Deane
 BY P.E. & L.S.
 LK #5009 SUPERINTENDENT
 DATE JAN 13 1981 SERIAL NO. 596

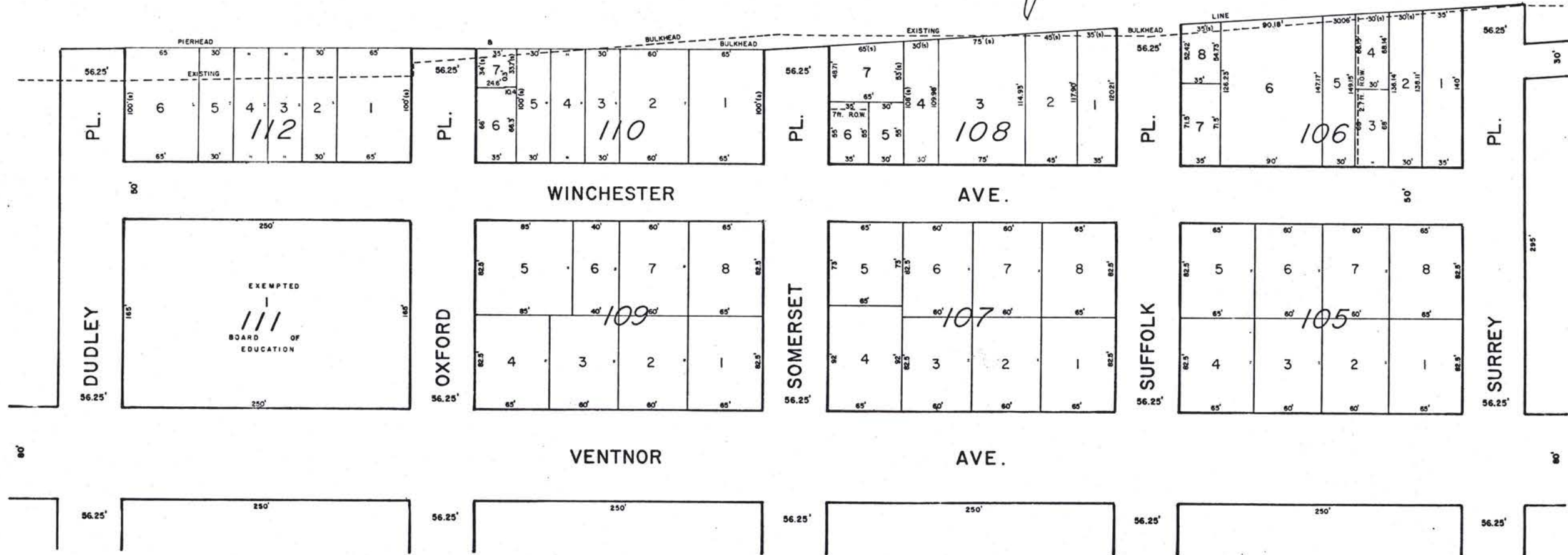
TAX MAP
 OF
 VENTNOR CITY
 ATLANTIC CO., N.J.
 PREPARED BY
 J. THOMAS WOOD JR. P.E. & L.S. 8139
 431 CINCINNATI AVE.
 EGG HARBOR CITY, N.J.
 SCALE: 1" = 50' 1980

INSIDE THOROFARE



SHEET 20

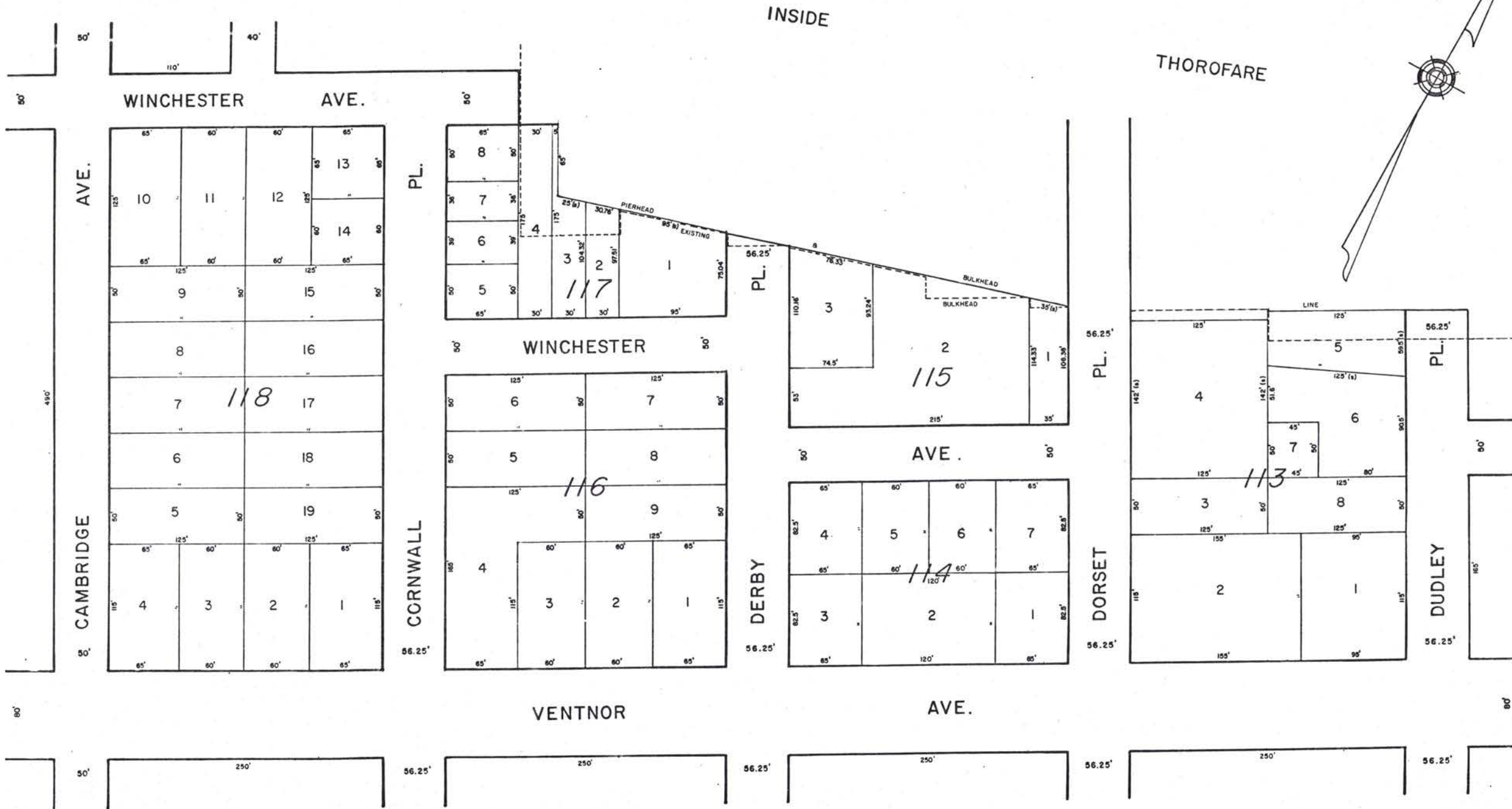
SHEET 18



NEW JERSEY DEPARTMENT OF THE TREASURY
 DIVISION OF TAXATION
 LOCAL PROPERTY AND PUBLIC UTILITY BRANCH
 APPROVED AS A TAX MAP PURSUANT TO THE
 PROVISIONS OF CHAPTER 175, LAWS OF 1913, ETC.
 FOR THE DIRECTOR, DIVISION OF TAXATION

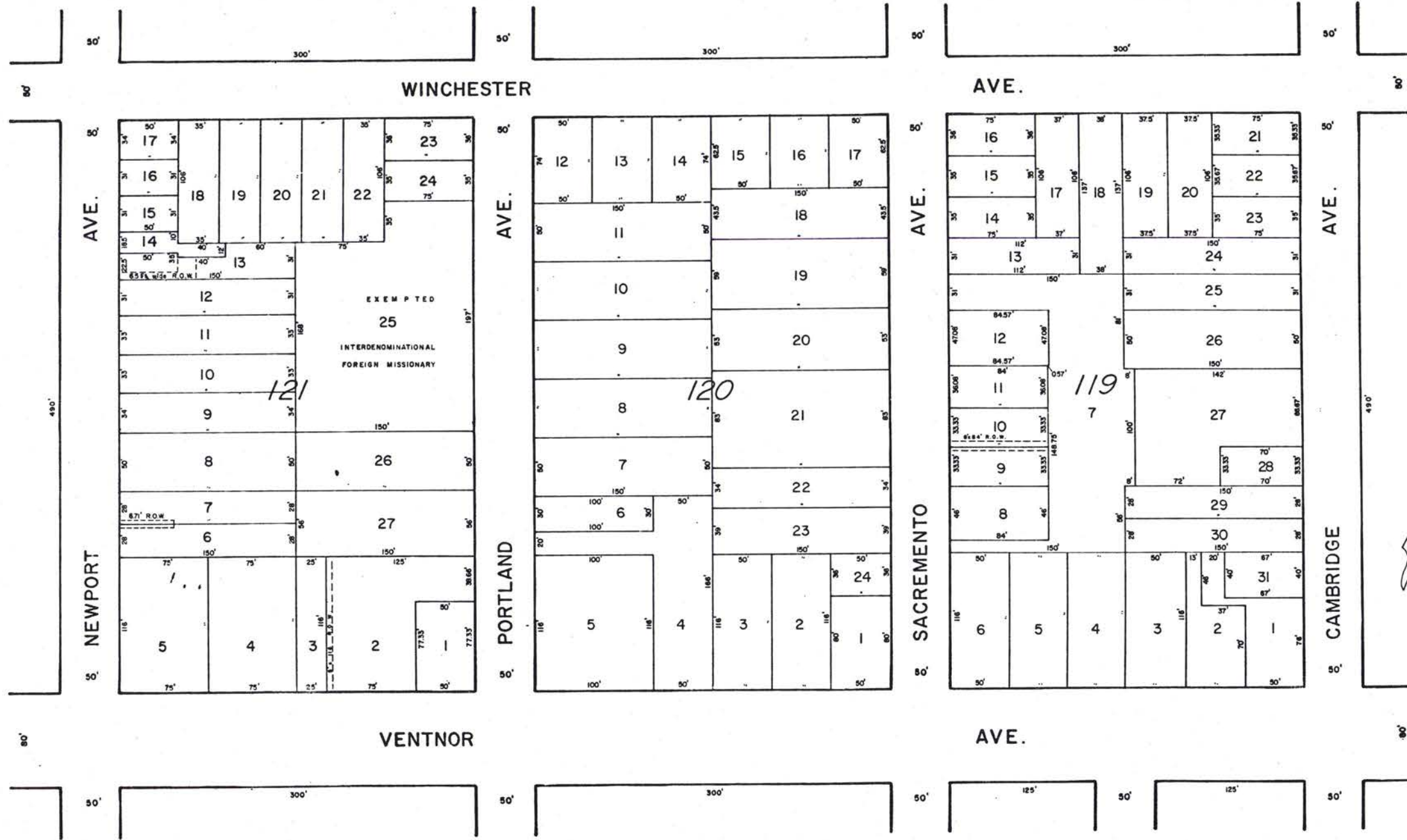
J. H. Deane
 BY: J. H. Deane, P.E. & L.S. SUPERINTENDENT
 LIC #5009
 DATE: JAN 13 1981 SERIAL NO 596

TAX MAP
 OF
 VENTNOR CITY
 ATLANTIC CO., N.J.
 PREPARED BY
 J. THOMAS WOOD JR. P.E. & L.S. 8139
 431 CINCINNATI AVE.
 EGG HARBOR CITY, N.J. 1604
 SCALE: 1" = 50' 1980



NEW JERSEY DEPARTMENT OF THE TREASURY
 DIVISION OF TAXATION
 LOCAL PROPERTY AND PUBLIC UTILITY BRANCH
 APPROVED AS A TAX MAP PURSUANT TO THE
 PROVISIONS OF CHAPTER 175, LAWS OF 1913, ETC.
 FOR THE DIRECTOR, DIVISION OF TAXATION
J. H. DeLoe
 Lic #5007 SUPERINTENDENT
 DATE JAN 13 1981 SERIAL NO. 596

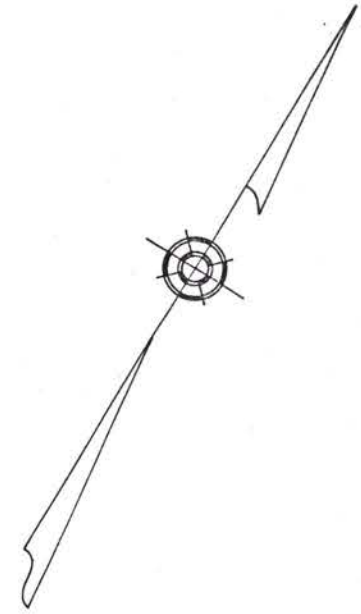
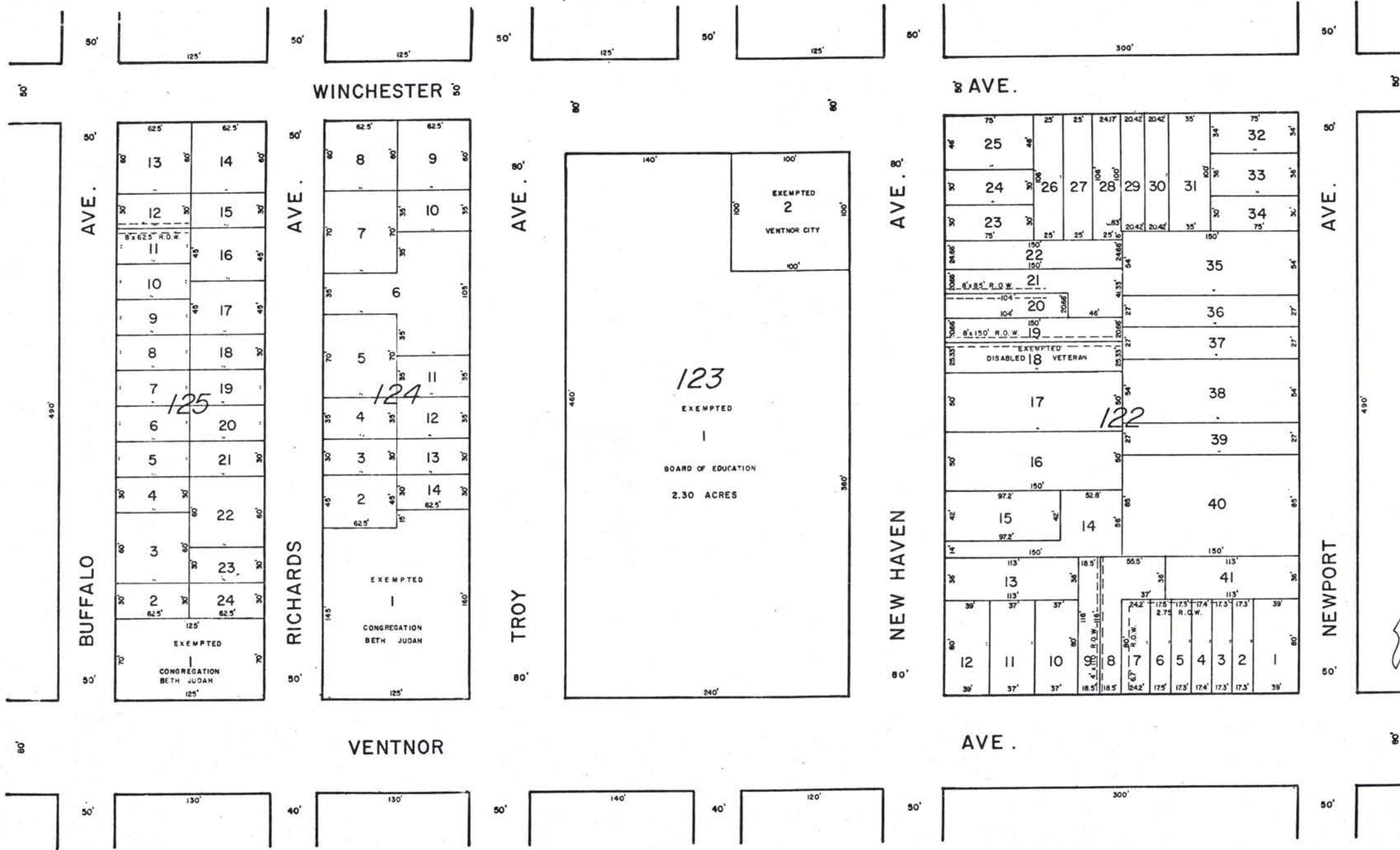
TAX MAP
 OF
 VENTNOR CITY
 ATLANTIC CO., N.J.
 PREPARED BY
 J. THOMAS WOOD JR. RE. & L.S. 8139
 431 CINCINNATI AVE.
 EGG HARBOR CITY, N.J.
 SCALE: 1" = 50' 1980



TAX MAP
OF
VENTNOR CITY
ATLANTIC CO., N.J.
PREPARED BY
J. THOMAS WOOD JR. P.E. & L.S. 8139
431 CINCINNATI AVE.
EGG HARBOR CITY, N.J. 1606
SCALE: 1" = 50' 1980

NEW JERSEY DEPARTMENT OF THE TREASURY
DIVISION OF TAXATION
LOCAL PROPERTY AND PUBLIC UTILITY BRANCH
APPROVED AS A TAX MAP PURSUANT TO THE
PROVISIONS OF CHAPTER 178, LAWS OF 1973 ETC.
FOR THE DIRECTOR, DIVISION OF TAXATION
J. H. Deane
BY: P.E. & L.S.
L.M. #5009 SUPERINTENDENT
DATE: JAN 13 1981 SERIAL NO. 596

SHEET 23

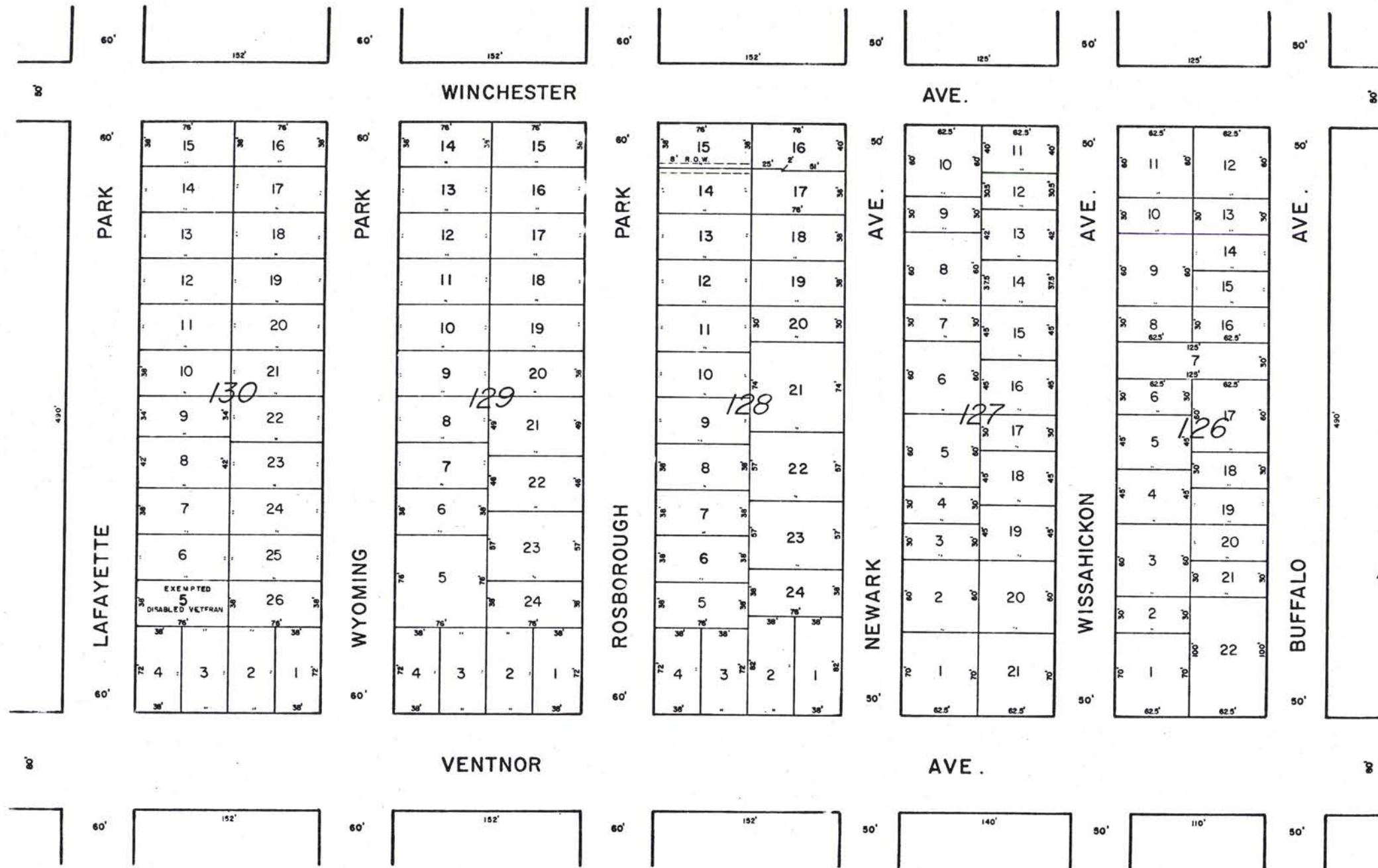


SHEET 21

NEW JERSEY DEPARTMENT OF THE TREASURY
 DIVISION OF TAXATION
 LOCAL PROPERTY AND PUBLIC UTILITY BRANCH
 APPROVED AS A TAX MAP PURSUANT TO THE
 PROVISIONS OF CHAPTER 174, LAWS OF 1913, ETC.
 FOR THE DIRECTOR, DIVISION OF TAXATION.
J. H. Deane
 BY: J. H. Deane, P.E. & L.S. SUPERINTENDENT
 LIC. #5009
 DATE: JAN 13 1981 SERIAL NO. 596

TAX MAP
 OF
 VENTNOR CITY
 ATLANTIC CO., N.J.
 PREPARED BY
 J. THOMAS WOOD JR. P.E. & L.S. 8139
 431 CINCINNATI AVE.
 EGG HARBOR CITY, N.J.
 SCALE: 1" = 50' 1980

SHEET 24



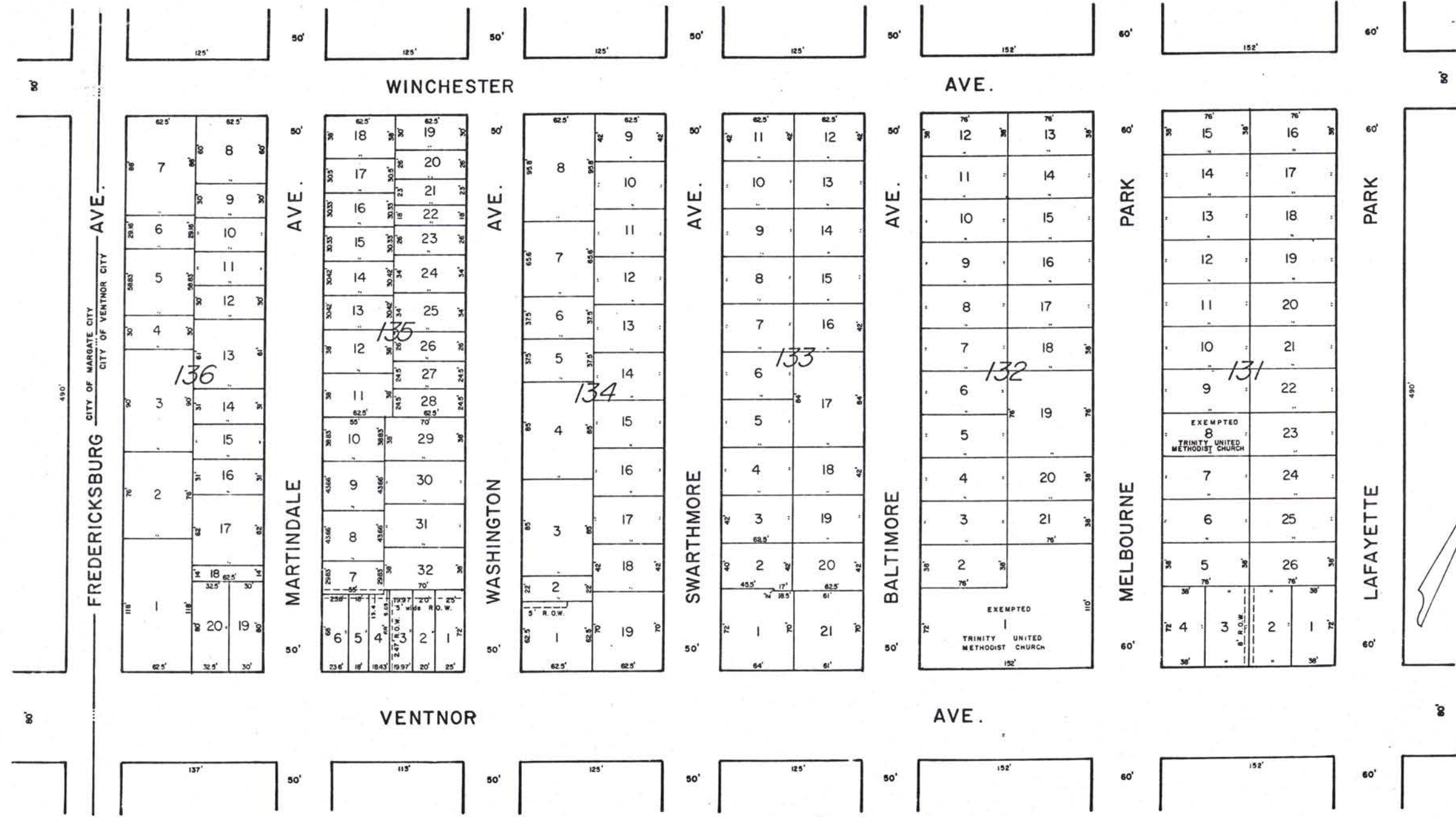
SHEET 22

NEW JERSEY DEPARTMENT OF THE TREASURY
 DIVISION OF TAXATION
 LOCAL PROPERTY AND PUBLIC UTILITY BRANCH
 APPROVED AS A TAX MAP PURSUANT TO THE
 PROVISIONS OF CHAPTER 173, LAWS OF 1983, ETC.
 FOR THE DIRECTOR, DIVISION OF TAXATION

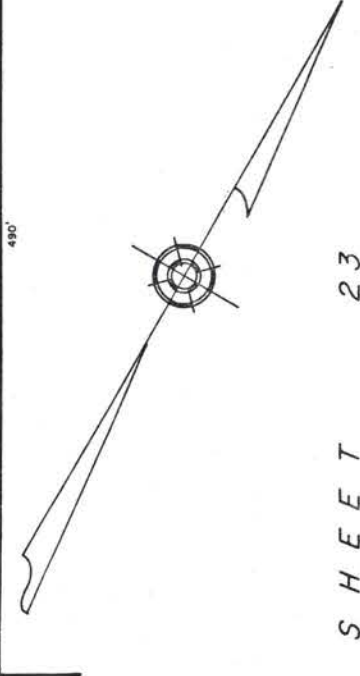
J. H. Deane
 BY: L.C. 95009 SUPERINTENDENT
 JAN 13 1981 SERIAL NO. 596

TAX MAP
 OF
 VENTNOR CITY
 ATLANTIC CO., N.J.
 PREPARED BY
 J. THOMAS WOOD JR. P.E. & L.S. 8139
 431 CINCINNATI AVE.
 EGG HARBOR CITY, N.J. 1608
 SCALE: 1" = 50' 1980

MARGATE CITY



SHEET 23



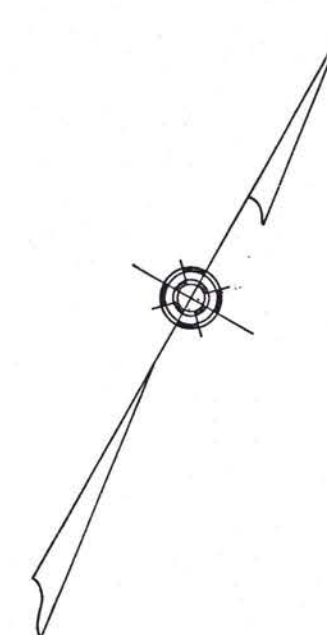
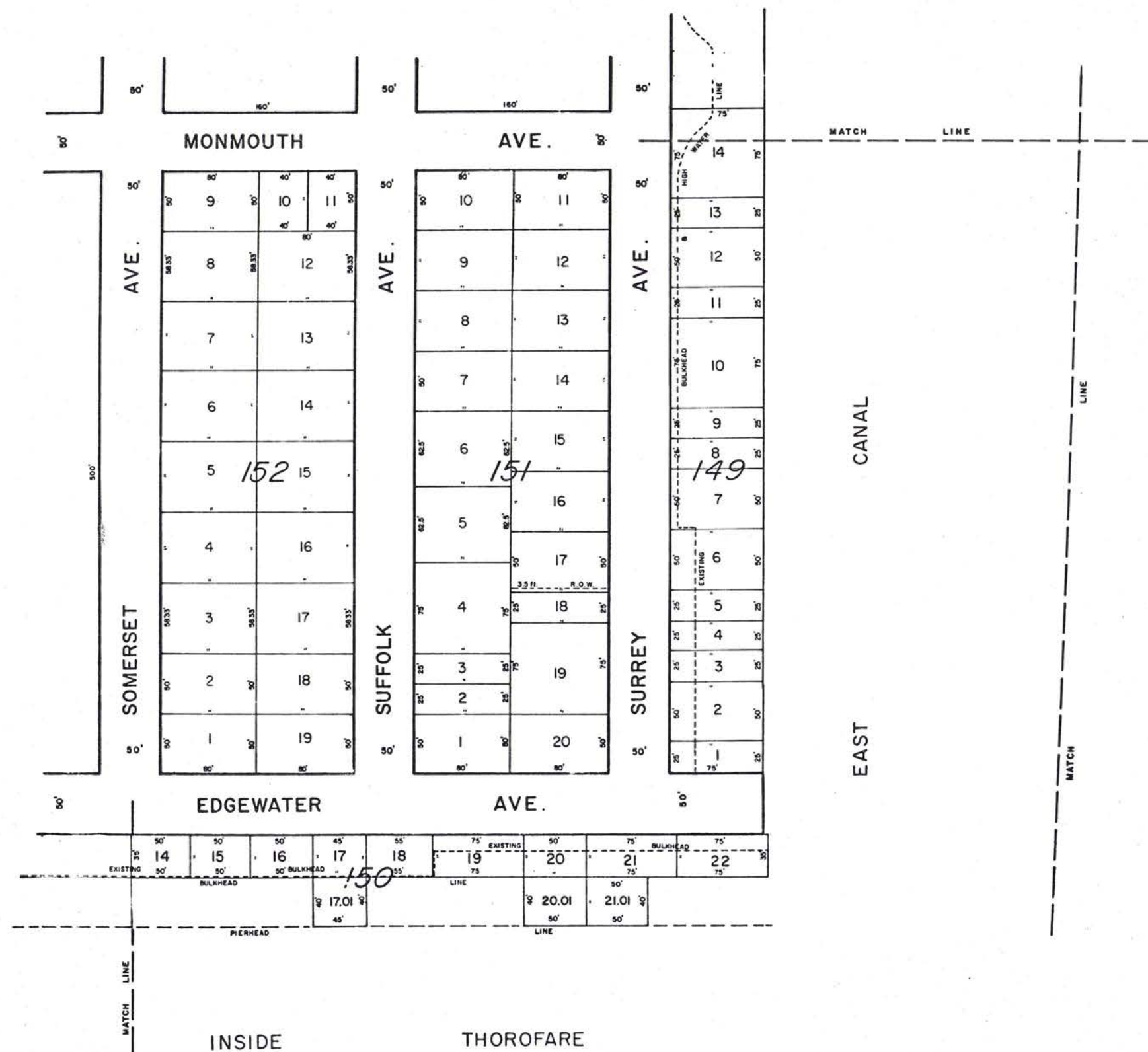
NEW JERSEY DEPARTMENT OF THE TREASURY
 DIVISION OF TAXATION
 LOCAL PROPERTY AND PUBLIC UTILITY BRANCH
 APPROVED AS A TAX MAP PURSUANT TO THE
 PROVISIONS OF CHAPTER 175, LAWS OF 1913, ETC.
 FOR THE DIRECTOR, DIVISION OF TAXATION

J. H. Deane
 SUPERINTENDENT

LC #5009 P.E. & L.S.
 JAN 13 1981 SERIAL NO. 596

TAX MAP
 OF
 VENTNOR CITY
 ATLANTIC CO., N.J.
 PREPARED BY
 J. THOMAS WOOD JR. P.E. & L.S. 8139
 431 CINCINNATI AVE.
 EGG HARBOR CITY, N.J.

SCALE: 1" = 50' 1980

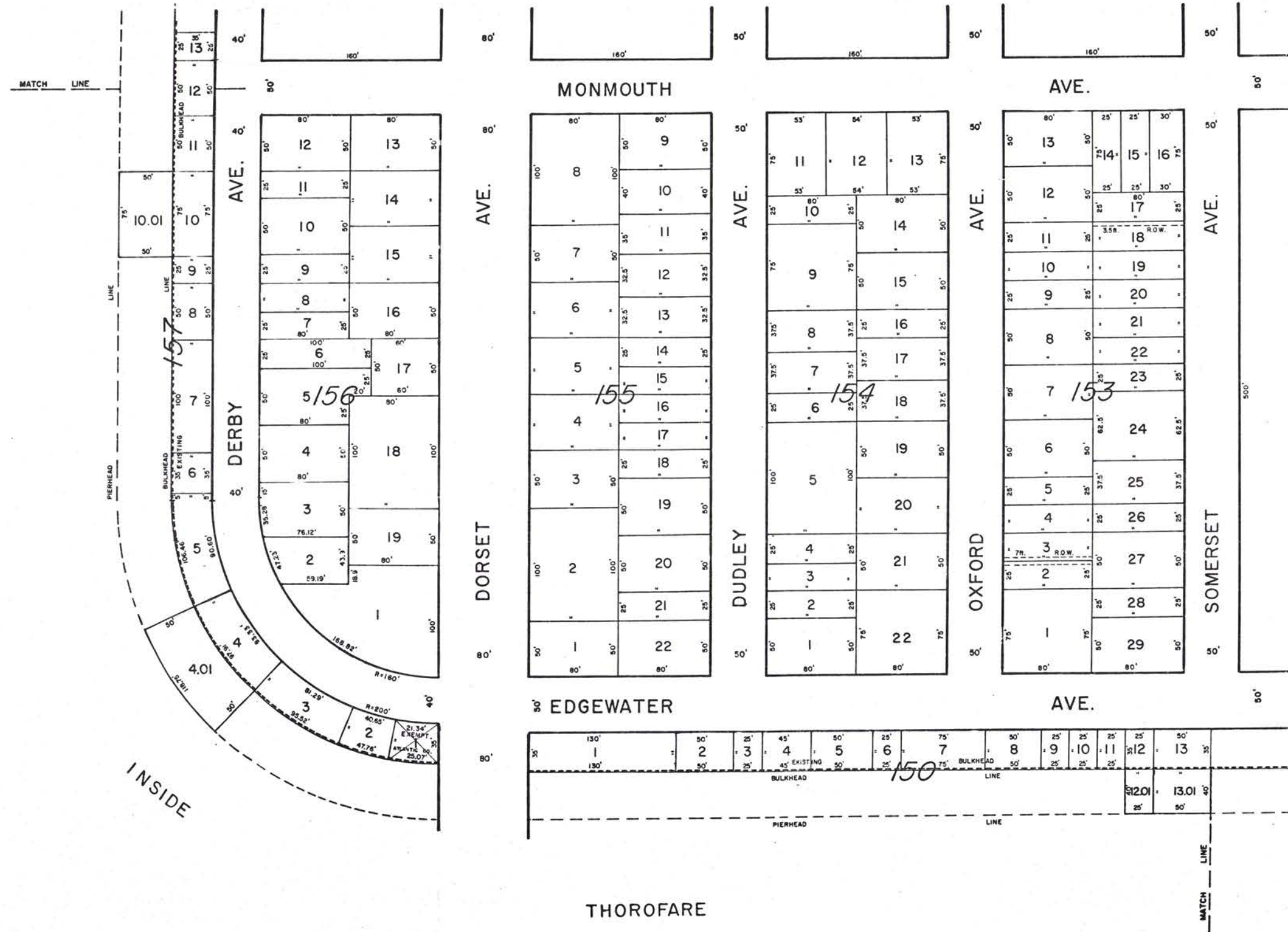


NEW JERSEY DEPARTMENT OF THE TREASURY
 DIVISION OF TAXATION
 LOCAL PROPERTY AND PUBLIC UTILITY BRANCH
 APPROVED AS A TAX MAP PURSUANT TO THE
 PROVISIONS OF CHAPTER 125, LAWS OF 1913, ETC.
 FOR THE DIRECTOR, DIVISION OF TAXATION

J. H. Wilson

BY: L.C. #5009 SUPERINTENDENT
 DATE: JAN 13 1981 SERIAL NO. 596

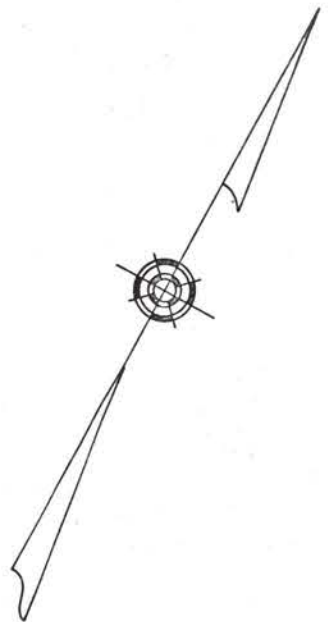
TAX MAP
 OF
 VENTNOR CITY
 ATLANTIC CO., N. J.
 PREPARED BY
 J. THOMAS WOOD JR. P.E. & L.S. 8139
 431 CINCINNATI AVE.
 EGG HARBOR CITY, N. J. 1610
 SCALE: 1" = 50' 1980



SHEET 27

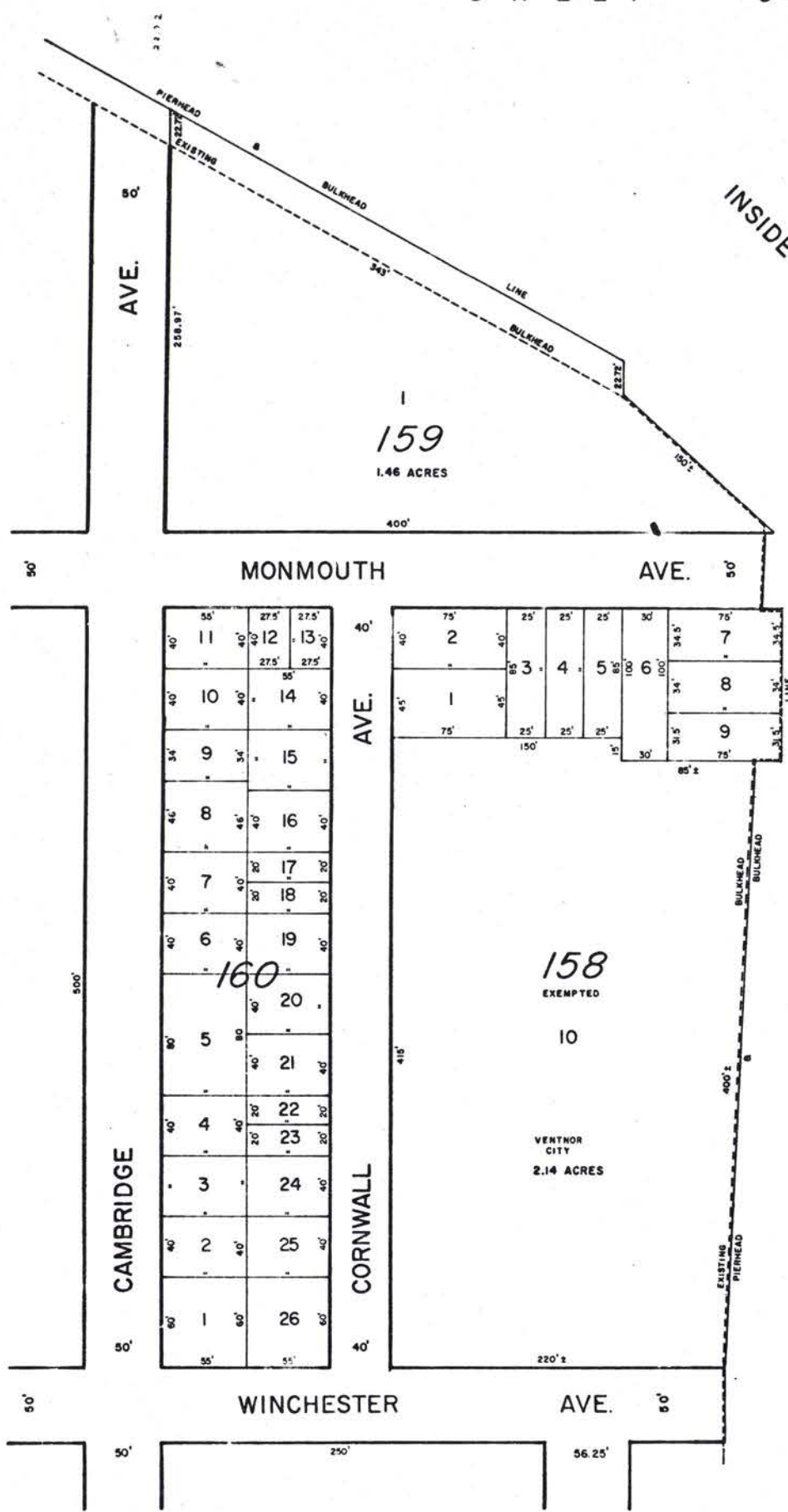
SHEET 25

1611



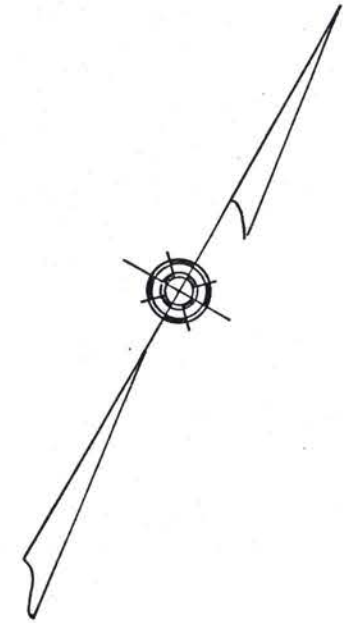
NEW JERSEY DEPARTMENT OF THE TREASURY
 DIVISION OF TAXATION
 LOCAL PROPERTY AND PUBLIC UTILITY BRANCH
 APPROVED AS A TAX MAP PURSUANT TO THE
 PROVISIONS OF CHAPTER 173, LAWS OF 1913, ETC.
 FOR THE DIRECTOR, DIVISION OF TAXATION
J. H. DeLano
 BY: L.C. #5009 SUPERINTENDENT
 DATE: JAN 13 1981 SERIAL NO. 596

TAX MAP
 OF
 VENTNOR CITY
 ATLANTIC CO., N.J.
 PREPARED BY
 J. THOMAS WOOD JR. P.E. & L.S. 8139
 431 CINCINNATI AVE.
 EGG HARBOR CITY, N.J.
 SCALE: 1" = 50' 1980



THOROFARE

INSIDE



NEW JERSEY DEPARTMENT OF THE TREASURY
 DIVISION OF TAXATION
 LOCAL PROPERTY AND PUBLIC UTILITY BRANCH
 APPROVED AS A TAX MAP PURSUANT TO THE
 PROVISIONS OF CHAPTER 175, LAWS OF 1983, ETC.
 FOR THE DIRECTOR, DIVISION OF TAXATION

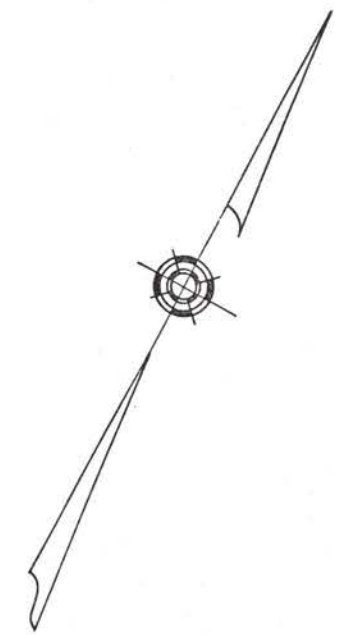
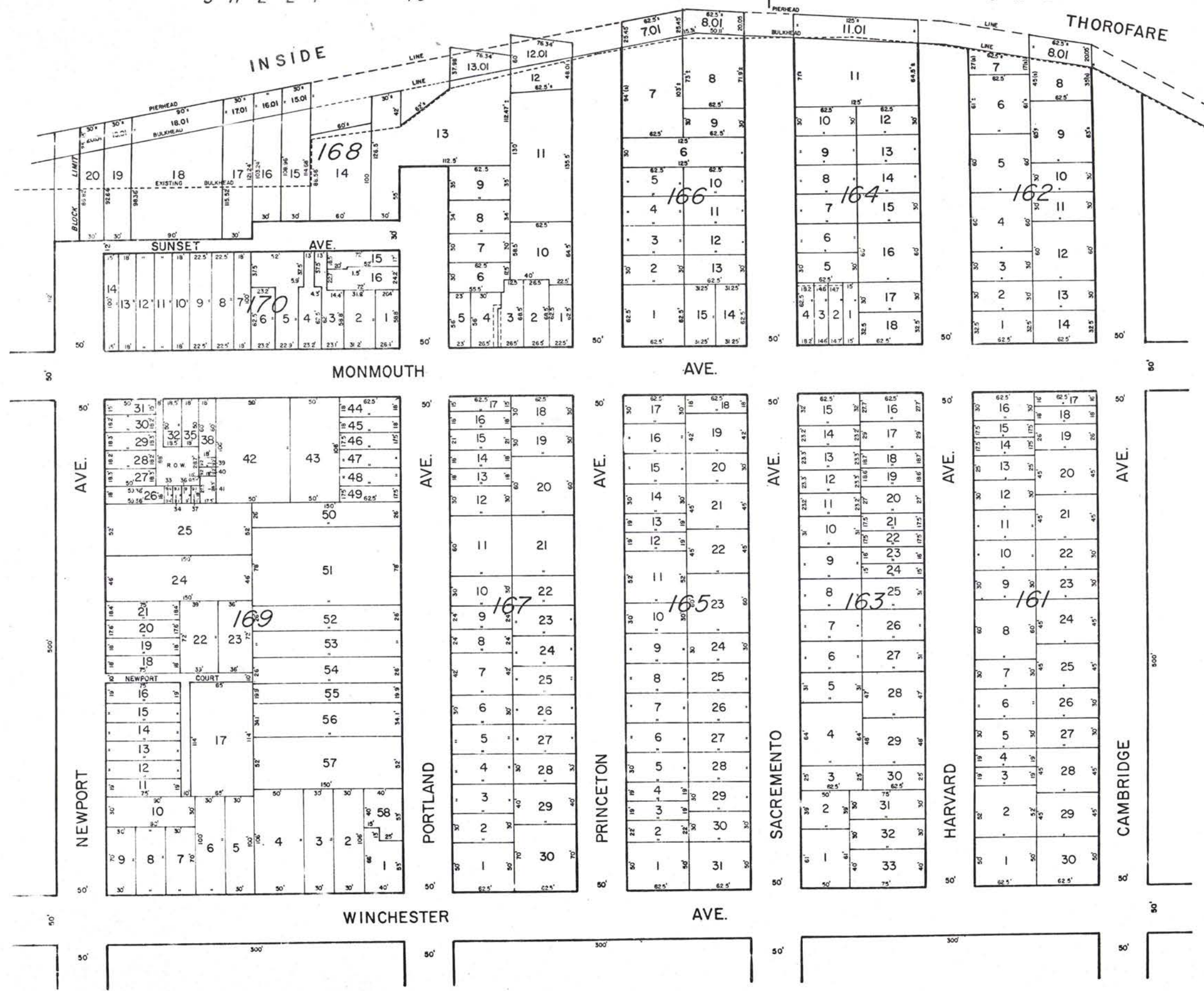
J. H. Deane
 BY: SUPERINTENDENT
 Lic. #5009

DATE: JAN 13 1981 SERIAL NO. 596

TAX MAP
 OF
 VENTNOR CITY
 ATLANTIC CO., N.J.
 PREPARED BY
 J. THOMAS WOOD JR. P.E. & L.S. 8139
 431 CINCINNATI AVE.
 EGG HARBOR CITY, N.J. **1612**
 SCALE: 1" = 50' 1980

SHEET 29

SHEET 27



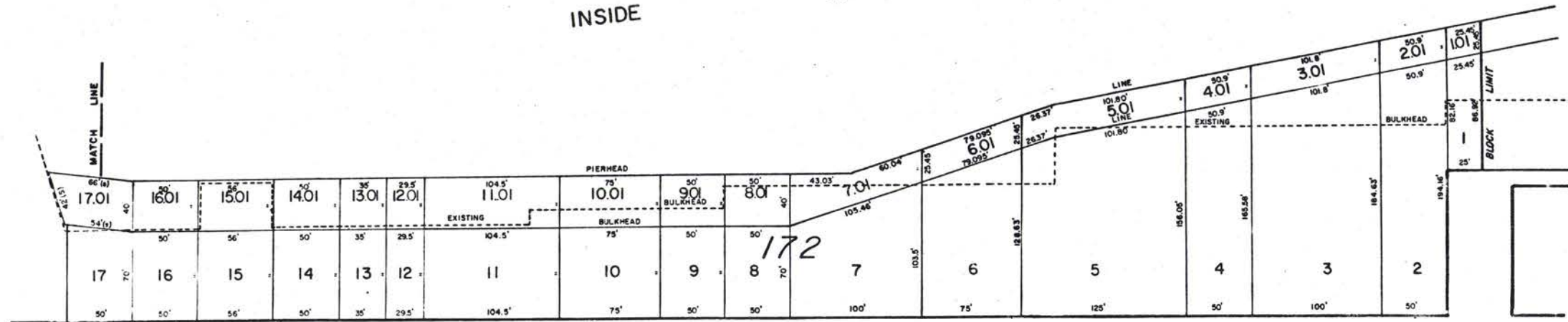
NEW JERSEY DEPARTMENT OF THE TREASURY
 DIVISION OF TAXATION
 LOCAL PROPERTY AND PUBLIC UTILITY BRANCH
 APPROVED AS A TAX MAP PURSUANT TO THE
 PROVISIONS OF CHAPTER 175, LAWS OF 1913, ETC.
 FOR THE DIRECTOR, DIVISION OF TAXATION
 BY *J. H. Deane* P.E. & L.S. 8139
 LIC. #5009 SUPERINTENDENT
 DATE JAN 13 1981 SERIAL NO 598

TAX MAP
 OF
 VENTNOR CITY
 ATLANTIC CO., N.J.
 PREPARED BY

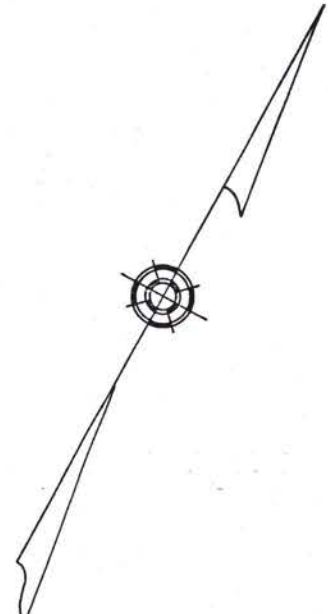
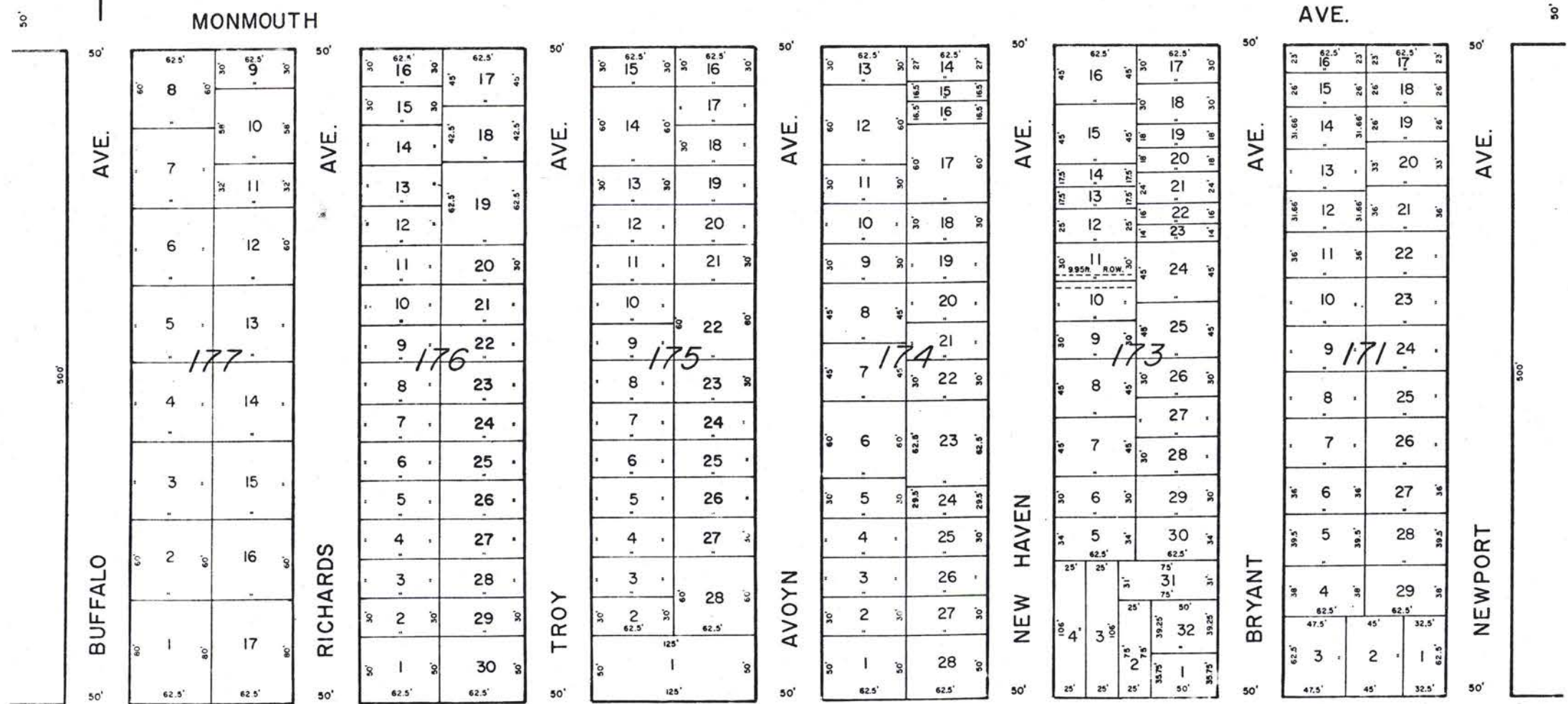
J. THOMAS WOOD JR. P.E. & L.S. 8139
 431 CINCINNATI AVE.
 EGG HARBOR CITY, N.J.

SCALE: 1" = 50' 1980

INSIDE THOROFARE



SHEET 30



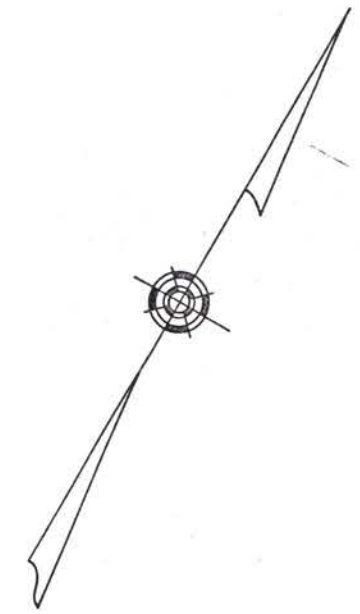
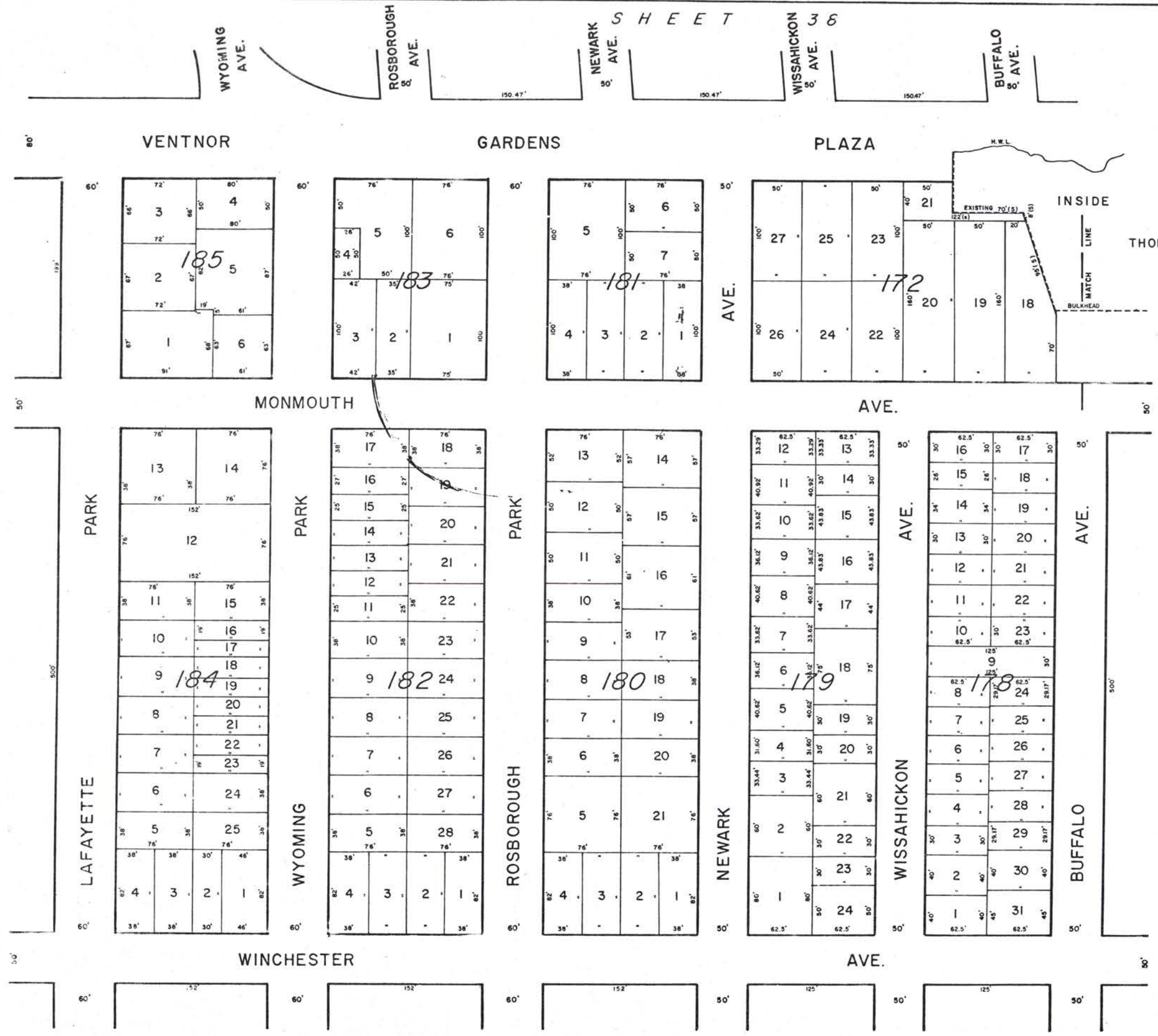
SHEET 28

NEW JERSEY DEPARTMENT OF THE TREASURY
 DIVISION OF TAXATION
 LOCAL PROPERTY AND PUBLIC UTILITY BRANCH
 APPROVED AS A TAX MAP PURSUANT TO THE
 PROVISIONS OF CHAPTER 175, LAWS OF 1913, ETC.
 FOR THE DIRECTOR, DIVISION OF TAXATION
 BY *J. N. Deane* PE & LS
 LIC #5009 SUPERINTENDENT
 DATE JAN 13 1981 SERIAL NO 596

TAX MAP
 OF
 VENTNOR CITY
 ATLANTIC CO., N. J.
 PREPARED BY

J. THOMAS WOOD JR. P.E. & L.S. 8139
 431 CINCINNATI AVE.
 EGG HARBOR CITY, N. J. 1614

SCALE: 1" = 50' 1980



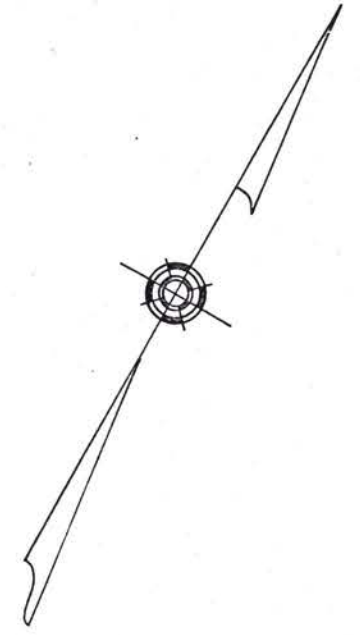
NEW JERSEY DEPARTMENT OF THE TREASURY
 DIVISION OF TAXATION
 LOCAL PROPERTY AND PUBLIC UTILITY BRANCH
 APPROVED AS A TAX MAP PURSUANT TO THE
 PROVISIONS OF CHAPTER 175, LAWS OF 1913, ETC.
 FOR THE DIRECTOR, DIVISION OF TAXATION

J. N. DeLoach
 SUPERINTENDENT

DATE JAN 13 1980 SERIAL NO 596

TAX MAP
 OF
 VENTNOR CITY
 ATLANTIC CO., N.J.
 PREPARED BY
 J. THOMAS WOOD JR. P.E. & L.S. 8139
 431 CINCINNATI AVE.
 EGG HARBOR CITY, N.J.
 SCALE: 1" = 50' 1980

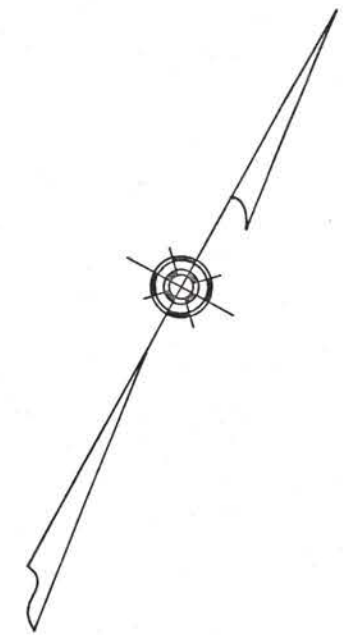
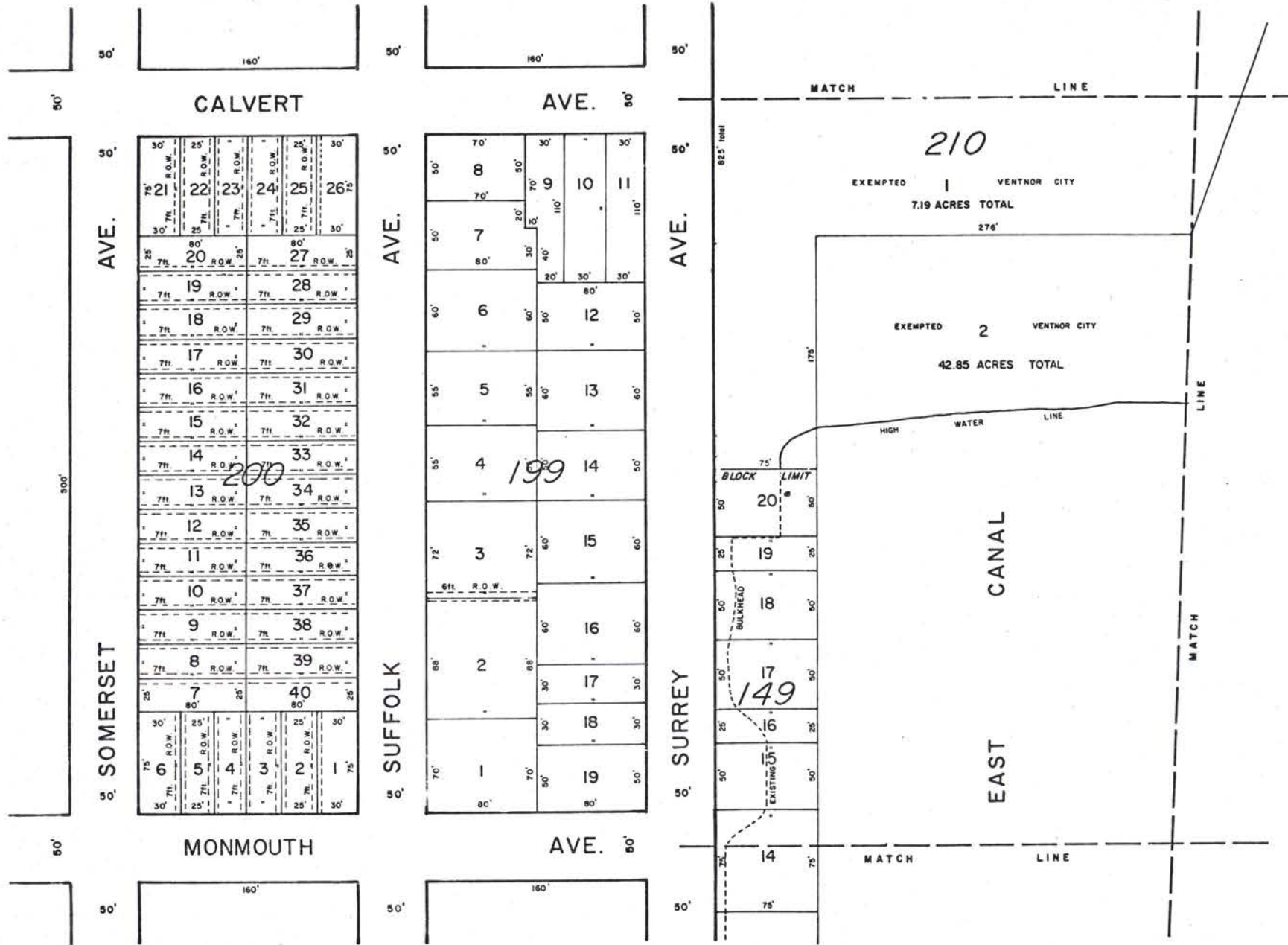
MARGATE CITY



SHEET 30

NEW JERSEY DEPARTMENT OF THE TREASURY
 DIVISION OF TAXATION
 LOCAL PROPERTY AND PUBLIC UTILITY BRANCH
 APPROVED AS A TAX MAP PURSUANT TO THE
 PROVISIONS OF CHAPTER 175, LAWS OF 1913, ETC.
 FOR THE DIRECTOR, DIVISION OF TAXATION
J. H. Deane
 BY LIC. #5009 SUPERINTENDENT
 DATE JAN 13 1961 SERIAL NO. 596

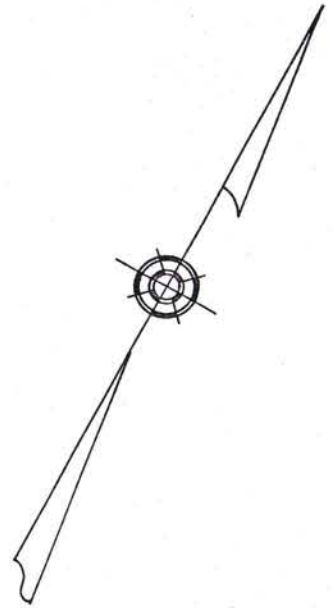
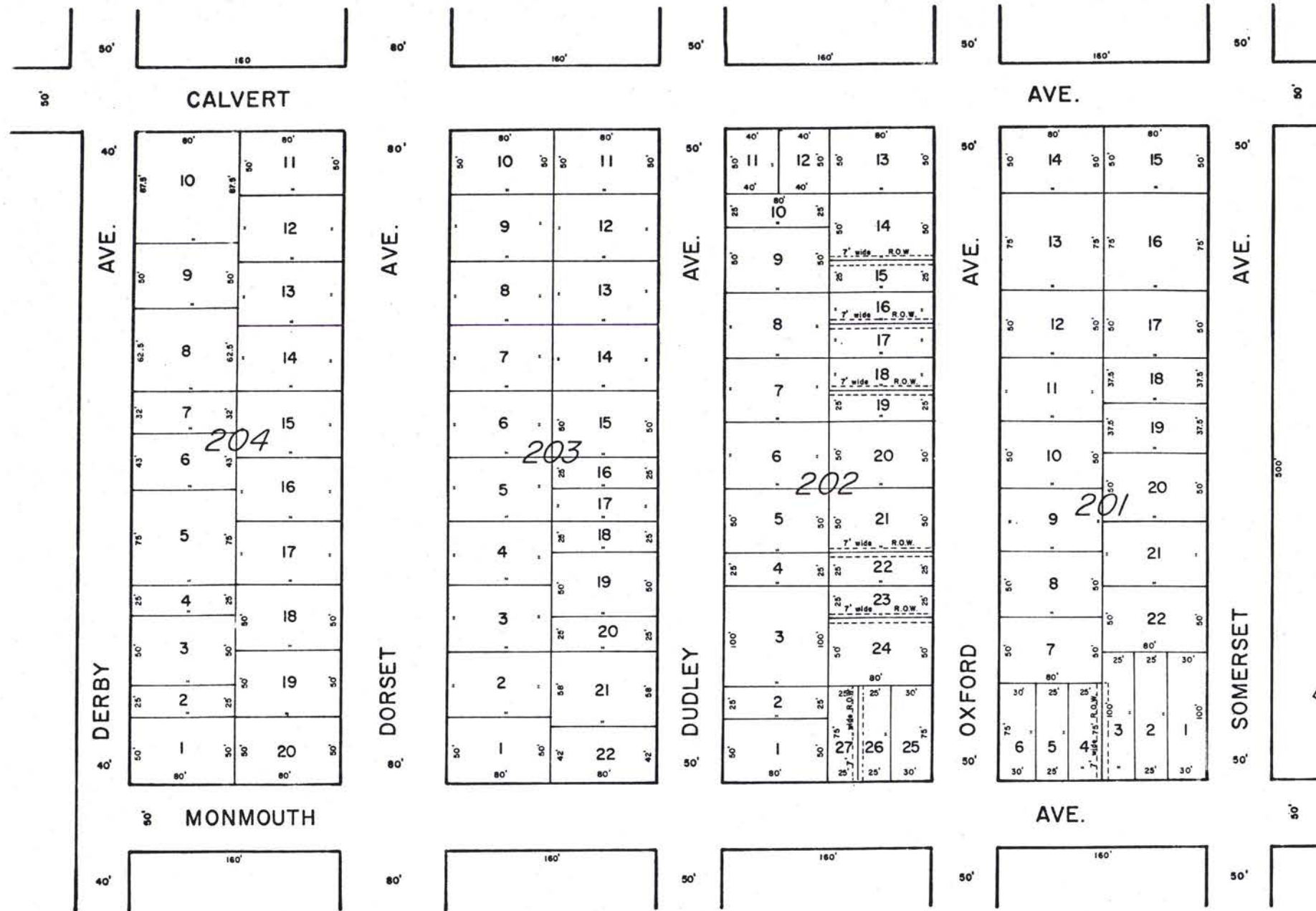
TAX MAP
 OF
 VENTNOR CITY
 ATLANTIC CO., N.J.
 PREPARED BY
 J. THOMAS WOOD JR. P.E. & L.S. 8139
 431 CINCINNATI AVE.
 EGG HARBOR CITY, N.J. 1616
 SCALE: 1" = 50' 1980



NEW JERSEY DEPARTMENT OF THE TREASURY
 DIVISION OF TAXATION
 LOCAL PROPERTY AND PUBLIC UTILITY BRANCH
 APPROVED AS A TAX MAP PURSUANT TO THE
 PROVISIONS OF CHAPTER 175, LAWS OF 1913, ETC.
 FOR THE DIRECTOR, DIVISION OF TAXATION

J. H. Deane
 BY: PE & LS
 LIC. #5009 SUPERINTENDENT
 DATE: JAN 13 1981 SERIAL NO. 598

TAX MAP
 OF
 VENTNOR CITY
 ATLANTIC CO., N.J.
 PREPARED BY
 J. THOMAS WOOD JR. P.E. & L.S. 8139
 431 CINCINNATI AVE.
 EGG HARBOR CITY, N.J.
 SCALE: 1" = 50' 1980



NEW JERSEY DEPARTMENT OF THE TREASURY
 DIVISION OF TAXATION
 LOCAL PROPERTY AND PUBLIC UTILITY BRANCH
 APPROVED AS A TAX MAP PURSUANT TO THE
 PROVISIONS OF CHAPTER 175, LAWS OF 1913, ETC.
 FOR THE DIRECTOR, DIVISION OF TAXATION

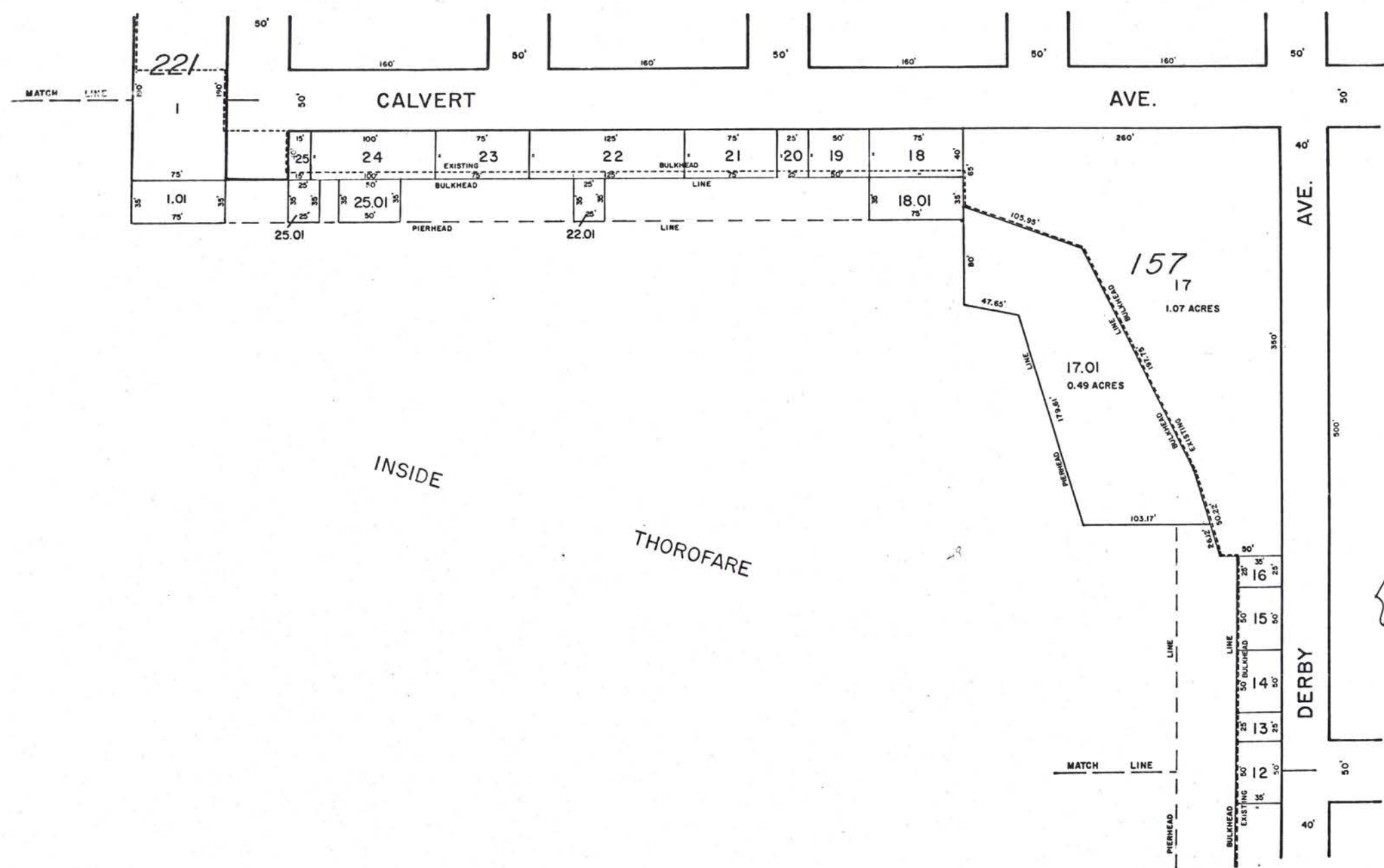
J. H. Deane
 BY: L.C. #5009 SUPERINTENDENT
 DATE: JAN 13 1980 SERIAL NO. 596

TAX MAP
 OF
 VENTNOR CITY
 ATLANTIC CO., N.J.
 PREPARED BY

J. THOMAS WOOD JR. P.E. & L.S. 8139
 431 CINCINNATI AVE.
 EGG HARBOR CITY, N.J. 1618

SCALE: 1" = 50' 1980

SHEET 28 | SHEET 49



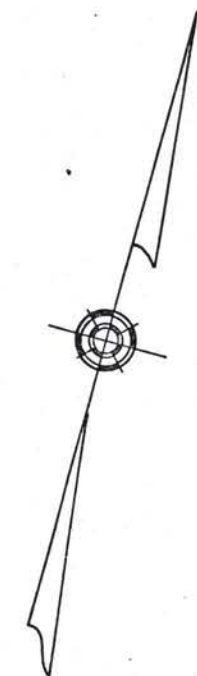
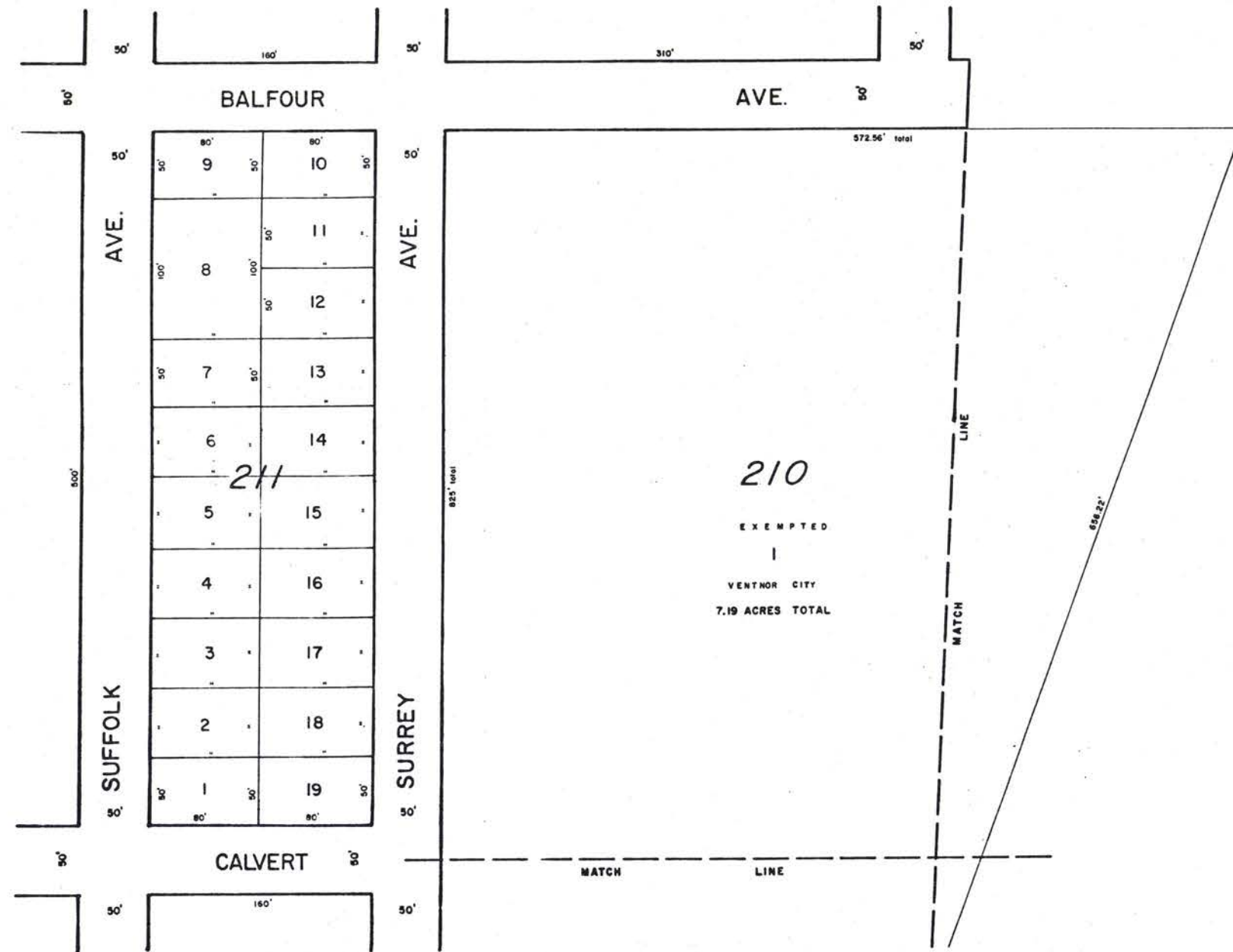
INSIDE THOROFARE

NEW JERSEY DEPARTMENT OF THE TREASURY
 DIVISION OF TAXATION
 LOCAL PROPERTY AND PUBLIC UTILITY BRANCH
 APPROVED AS A TAX MAP PURSUANT TO THE
 PROVISIONS OF CHAPTER 175, LAWS OF 1913, ETC.
 FOR THE DIRECTOR, DIVISION OF TAXATION

J. H. Wilson
 BY: J. H. WILSON, P.E. & L.S. SUPERINTENDENT
 LIC. #5009
 DATE: JAN 13 1981 SERIAL NO. 596

TAX MAP
 OF
 VENTNOR CITY
 ATLANTIC CO., N.J.
 PREPARED BY
 J. THOMAS WOOD JR., P.E. & L.S. 8139
 431 CINCINNATI AVE.
 EGG HARBOR CITY, N.J.
 SCALE: 1" = 50' 1980

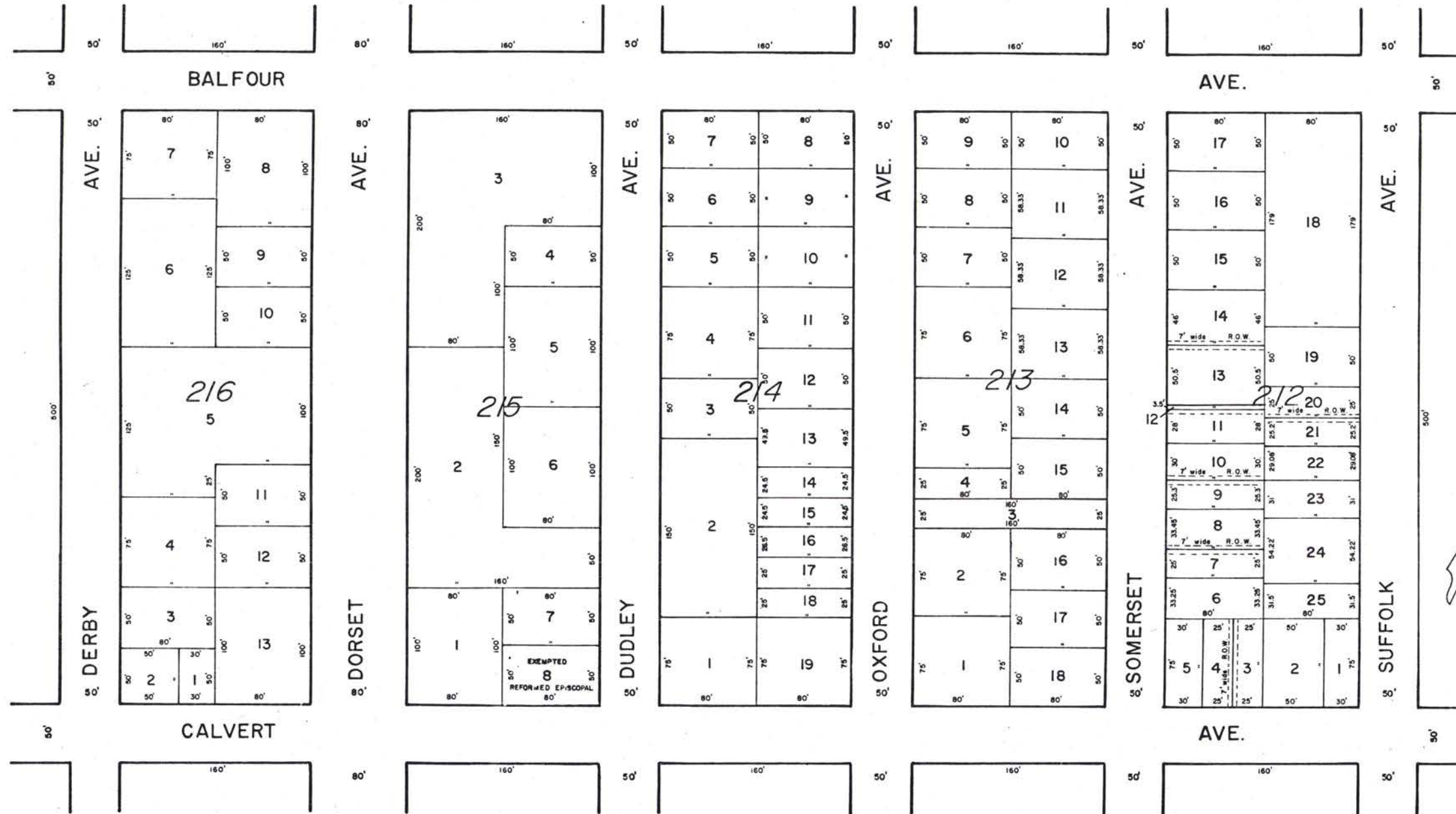
SHEET 33



NEW JERSEY DEPARTMENT OF THE TREASURY
 DIVISION OF TAXATION
 LOCAL PROPERTY AND PUBLIC UTILITY BRANCH
 APPROVED AS A TAX MAP PURSUANT TO THE
 PROVISIONS OF CHAPTER 179, LAWS OF 1913, ETC.
 FOR THE DIRECTOR, DIVISION OF TAXATION
 BY *J. H. Williams* P.E. & L.S.
 LIC. #5009 SUPERINTENDENT
 DATE 12 13 1981 SERIAL NO. 598

TAX MAP
 OF
 VENTNOR CITY
 ATLANTIC CO., N.J.

PREPARED BY
 J. THOMAS WOOD JR. P.E. & L.S. 8139
 431 CINCINNATI AVE.
 EGG HARBOR CITY, N.J. 1620
 SCALE: 1" = 50' 1980



SHEET 37

SHEET 35

NEW JERSEY DEPARTMENT OF THE TREASURY
 DIVISION OF TAXATION
 LOCAL PROPERTY AND PUBLIC UTILITY BRANCH
 APPROVED AS A TAX MAP PURSUANT TO THE
 PROVISIONS OF CHAPTER 175, LAWS OF 1913, ETC.
 FOR THE DIRECTOR, DIVISION OF TAXATION

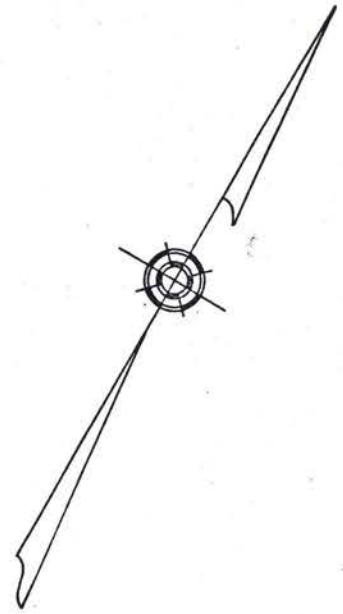
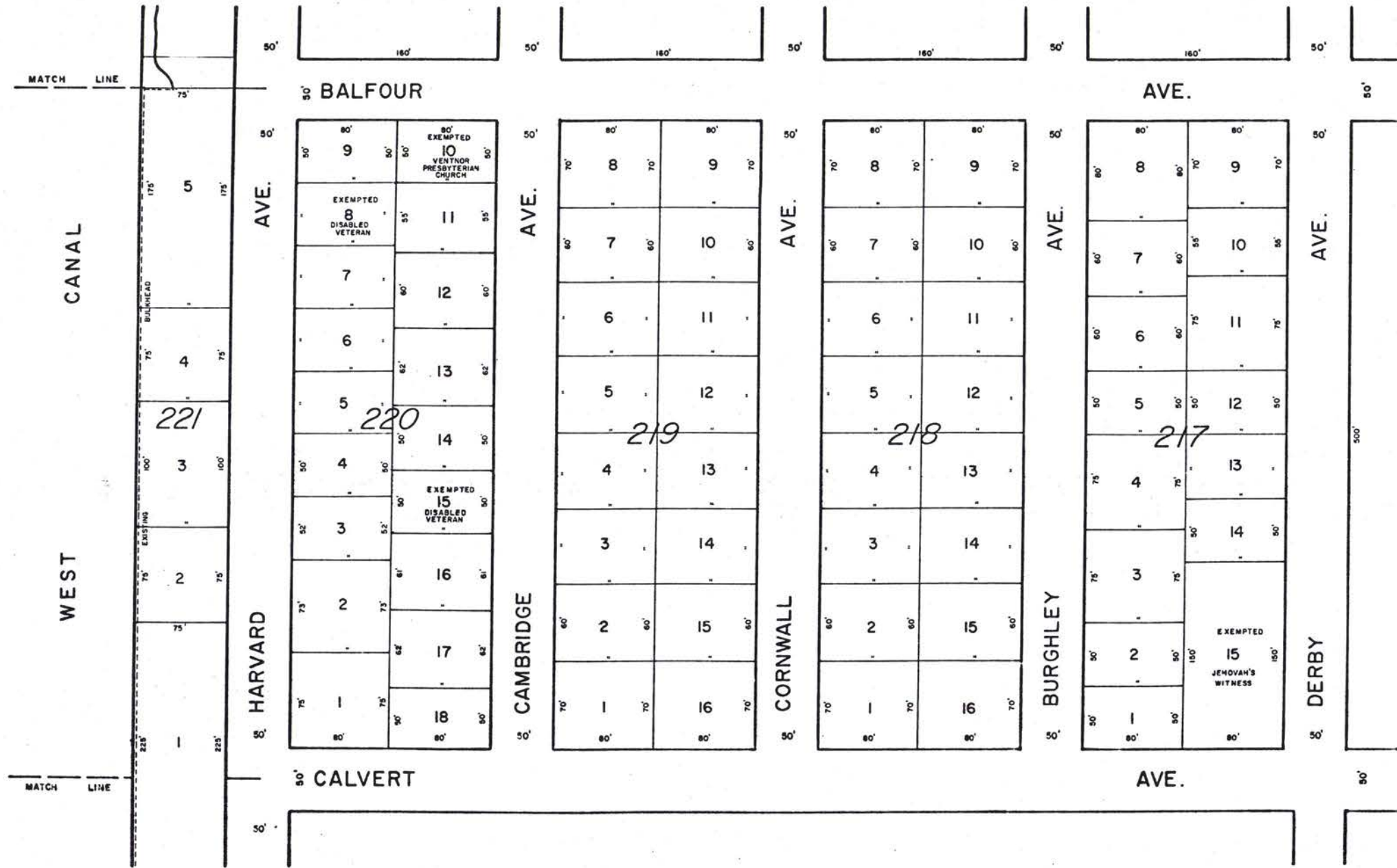
J. H. Davis
 SUPERINTENDENT
 LIC. #5209
 DATE JAN 13 1981 SERIAL NO 596

TAX MAP
 OF
 VENTNOR CITY
 ATLANTIC CO., N.J.
 PREPARED BY

J. THOMAS WOOD JR. P.E. & L.S. 8139
 431 CINCINNATI AVE.
 EGG HARBOR CITY, N.J.

SCALE: 1" = 50' 1980

SHEET 49

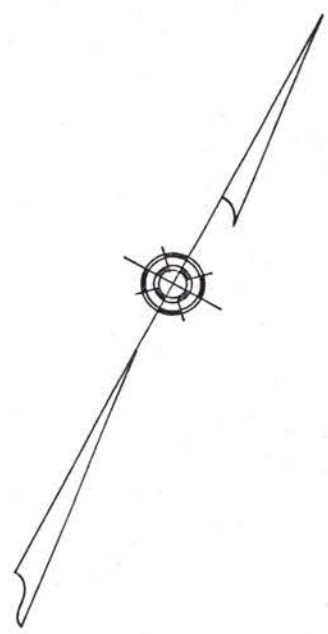


SHEET 36

NEW JERSEY DEPARTMENT OF THE TREASURY
 DIVISION OF TAXATION
 LOCAL PROPERTY AND PUBLIC UTILITY BRANCH
 APPROVED AS A TAX MAP PURSUANT TO THE
 PROVISIONS OF CHAPTER 175, LAWS OF 1913, ETC.
 FOR THE DIRECTOR, DIVISION OF TAXATION

J. N. Deane
 BY: J. N. Deane, P.E. & L.S.
 LIC. #5029 SUPERINTENDENT
 JAN 13 1981 SERIAL NO. 596

TAX MAP
 OF
 VENTNOR CITY
 ATLANTIC CO., N.J.
 PREPARED BY
 J. THOMAS WOOD JR., P.E. & L.S. 8139
 431 CINCINNATI AVE.
 EGG HARBOR CITY, N.J. 1622
 SCALE: 1" = 50' 1980



1623

NEW JERSEY DEPARTMENT OF THE TREASURY
 DIVISION OF TAXATION
 LOCAL PROPERTY AND PUBLIC UTILITY TAXES
 APPROVED AS A TAX MAP PURSUANT TO THE
 PROVISIONS OF CHAPTER 175, LAWS OF 1913, ETC.
 FOR THE DIRECTOR, DIVISION OF TAXATION

J. H. Deane
 BY: J. H. Deane, P.E. & L.S.
 L.C. #5009 SUPERINTENDENT
 DATE JAN 13 1981 SERIAL NO. 598

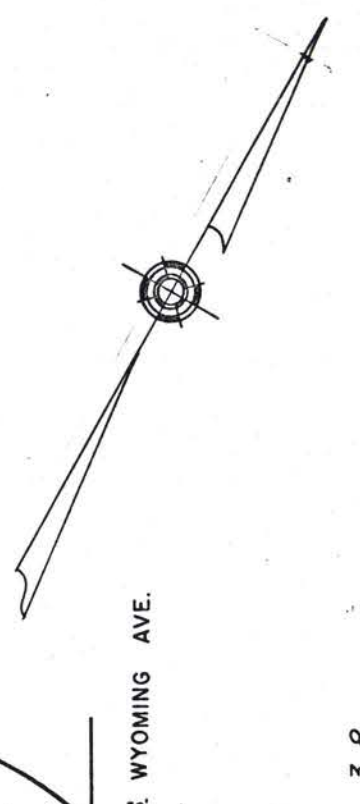
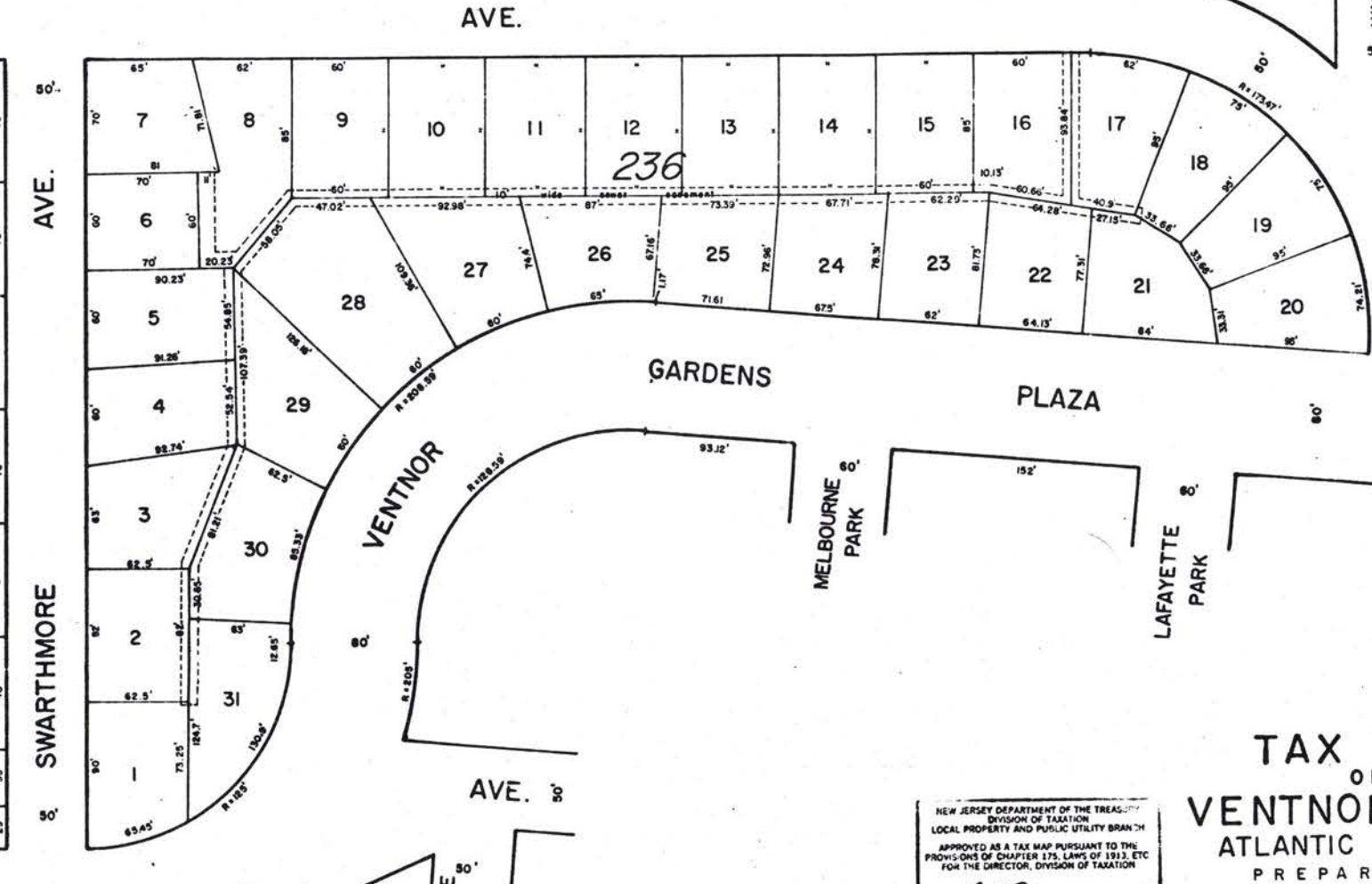
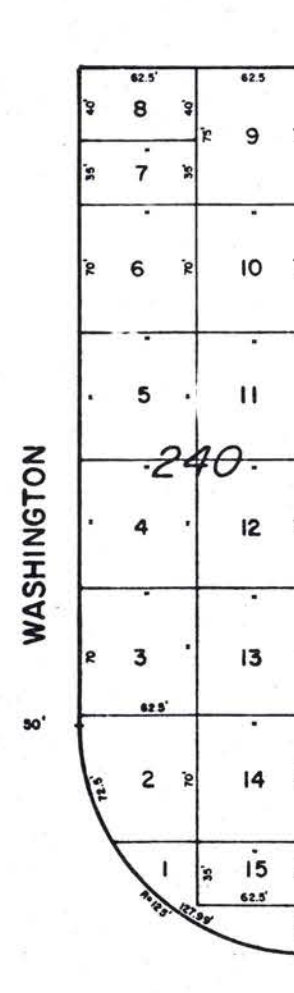
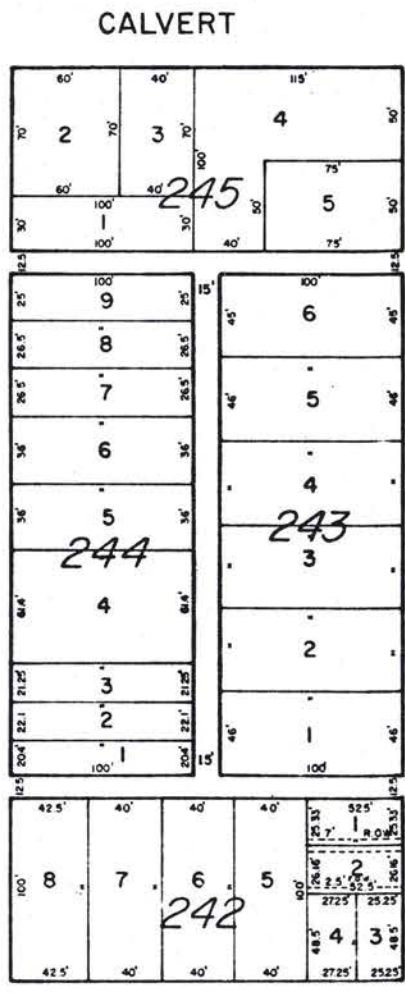

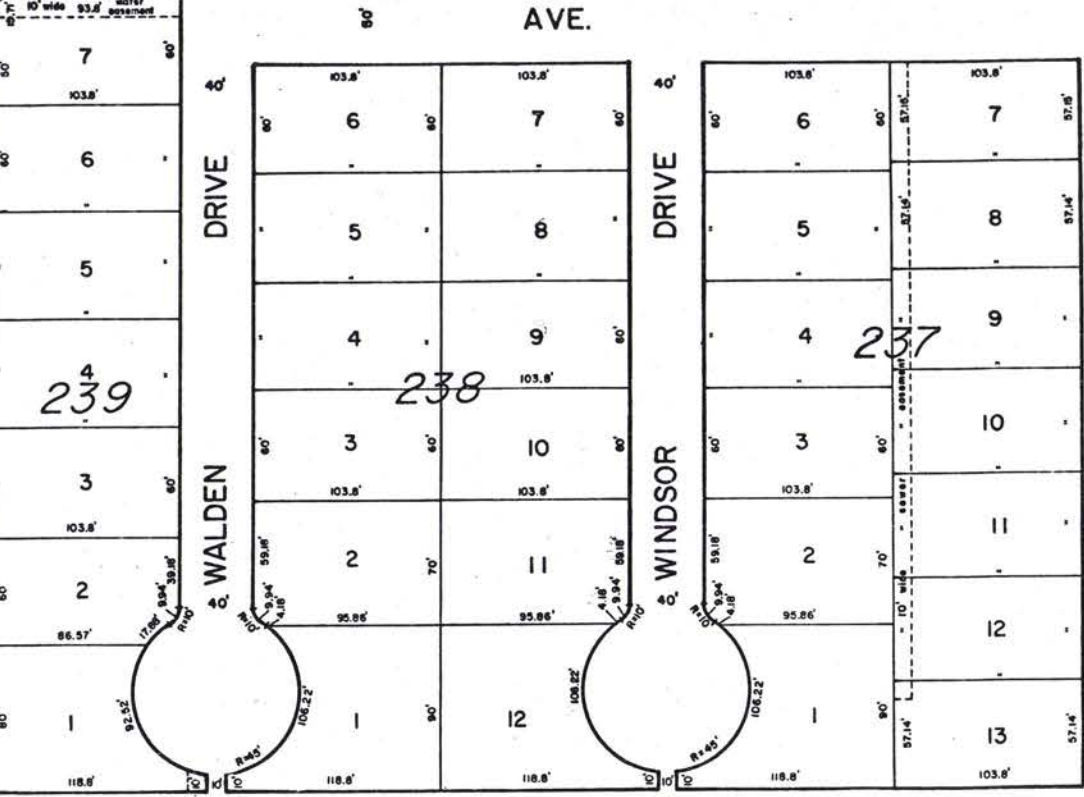
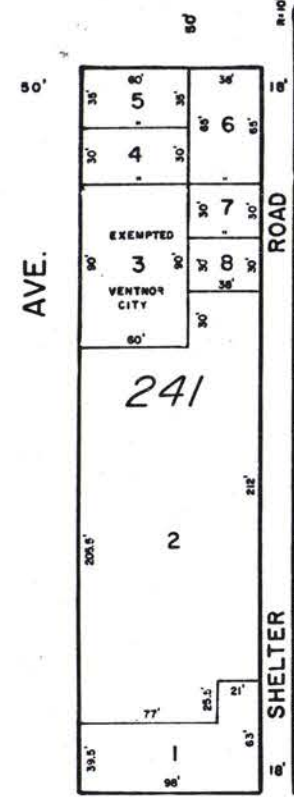
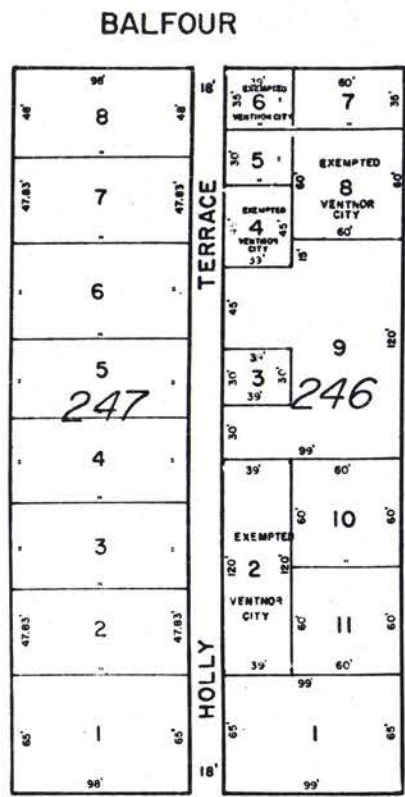
TAX MAP
 OF
 VENTNOR CITY
 ATLANTIC CO., N.J.
 PREPARED BY

J. THOMAS WOOD JR., P.E. & L.S. 8139
 431 CINCINNATI AVE.
 EGG HARBOR CITY, N.J.

SCALE: 1" = 50' 1980

MARGATE CITY

FREDERICKBURG AVE. CITY OF VENTNOR CITY CITY OF MARGATE CITY



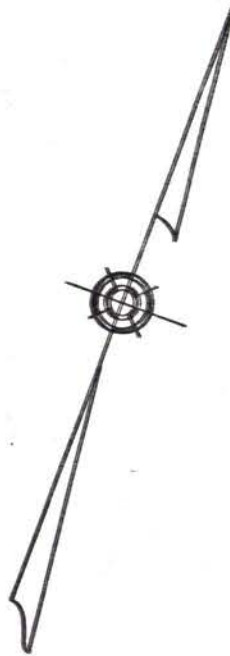
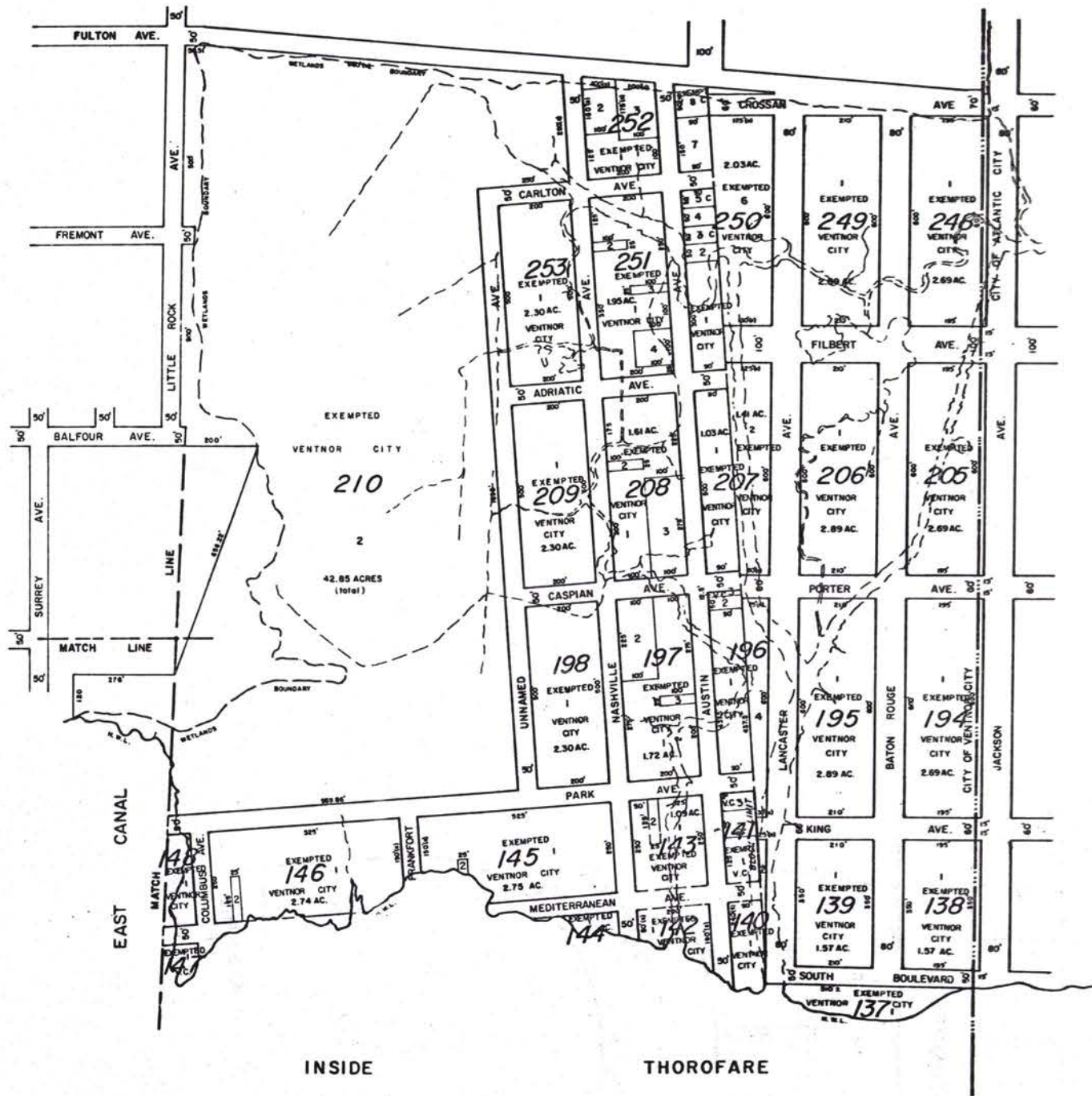
SHEET 38

NEW JERSEY DEPARTMENT OF THE TREASURY
DIVISION OF TAXATION
LOCAL PROPERTY AND PUBLIC UTILITY BRANCH
APPROVED AS A TAX MAP PURSUANT TO THE
PROVISIONS OF CHAPTER 175, LAWS OF 1913, ETC.
FOR THE DIRECTOR, DIVISION OF TAXATION

J. N. DeLeon
LIC. #5009 SUPERINTENDENT
SERIAL NO. 595

TAX MAP
OF
VENTNOR CITY
ATLANTIC CO., N.J.
PREPARED BY
J. THOMAS WOOD JR. P.E. & L.S. 8139
431 CINCINNATI AVE.
EGG HARBOR CITY, N.J. 1624
SCALE: 1" = 50' 1980

SHEETS 46 | 41 | 35 | 32 | 25



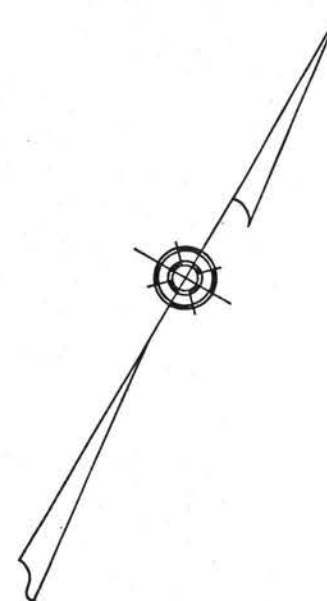
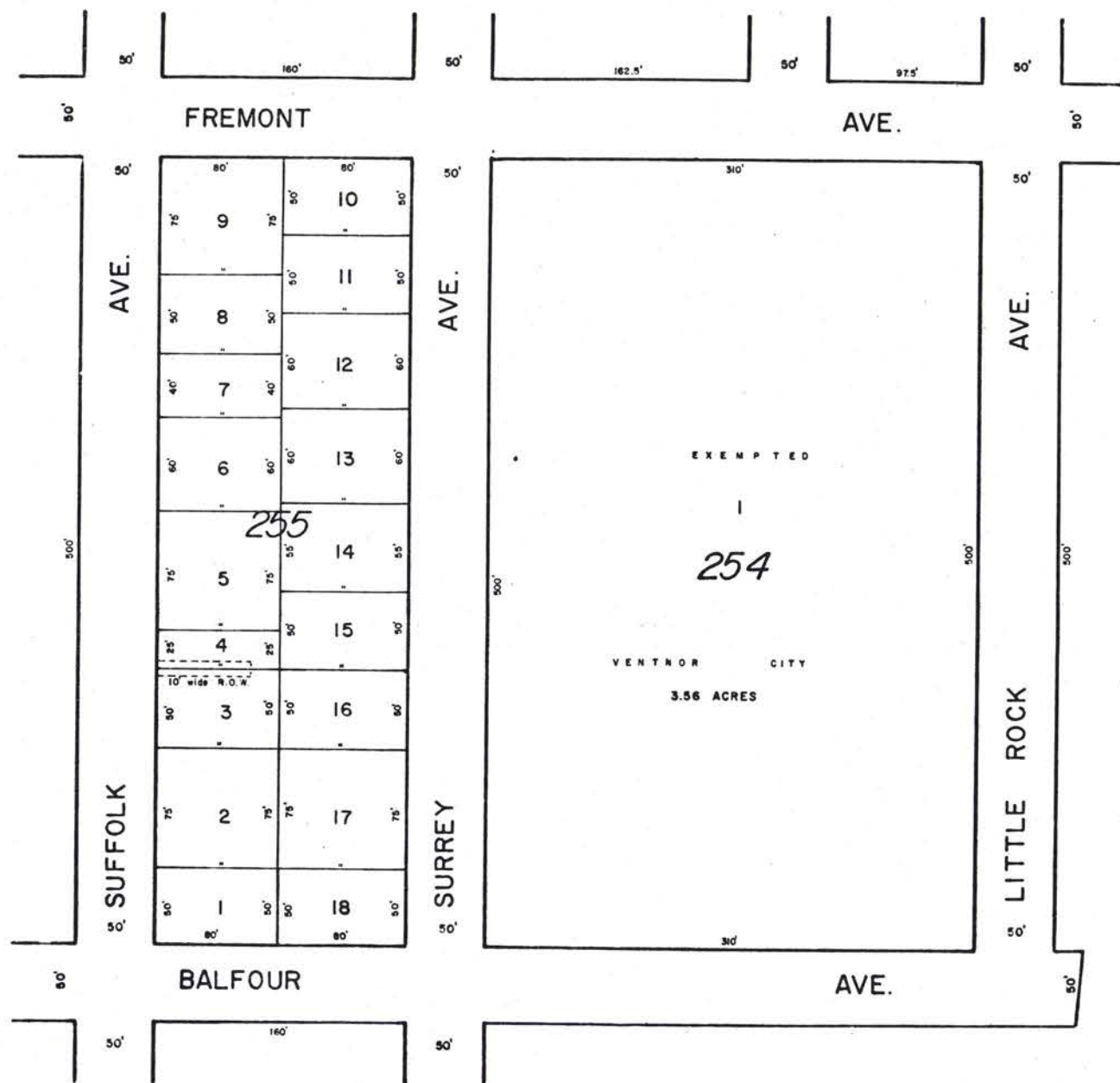
ATLANTIC CITY

APPROVED AS A TRUE AND CORRECT COPY OF THE ORIGINAL RECORDS OF THE COUNTY OF ATLANTIC, N.J. BY THE CLERK OF THE COUNTY OF ATLANTIC, N.J.

J. H. [Signature]

PE 845
SALMON RIVER

TAX MAP
OF
VENTNOR CITY
ATLANTIC CO., N.J.
PREPARED BY
J. THOMAS WOOD JR. P.E. & L.S. 839
431 CINCINNATI AVE.
EDGE HARBOR CITY, N.J.
SCALE - 1" = 200' 1980



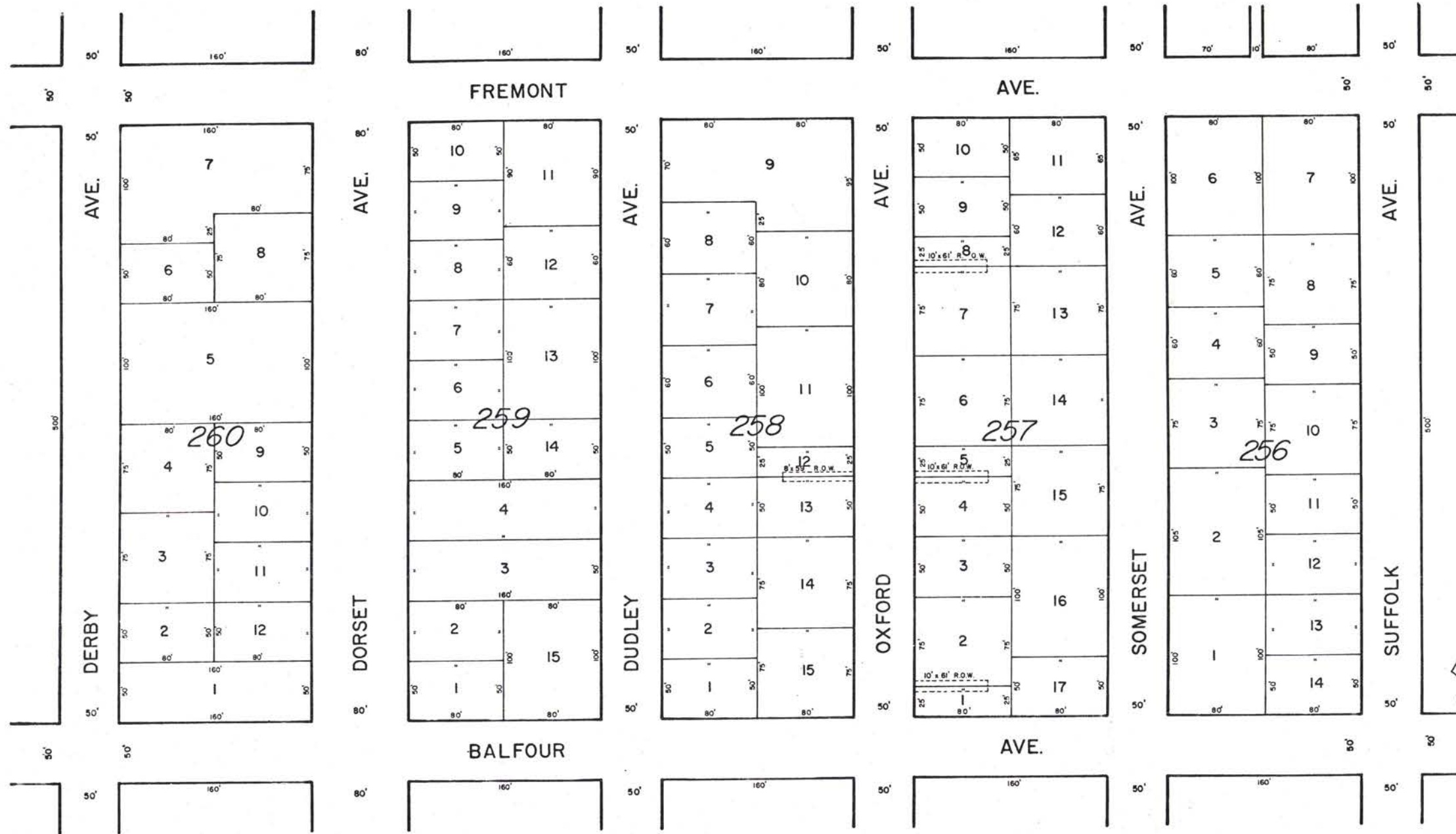
NEW JERSEY DEPARTMENT OF THE TREASURY
 DIVISION OF TAXATION
 LOCAL PROPERTY AND PUBLIC UTILITY BRANCH
 APPROVED AS A TAX MAP PURSUANT TO THE
 PROVISIONS OF CHAPTER 175, LAWS OF 1913, ETC.
 FOR THE DIRECTOR, DIVISION OF TAXATION

J. H. Wilson
 SUPERINTENDENT

BY: LK #5009
 18N 13 881 SERIAL NO. 596

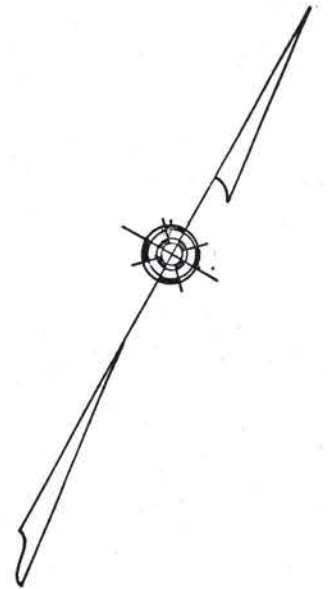
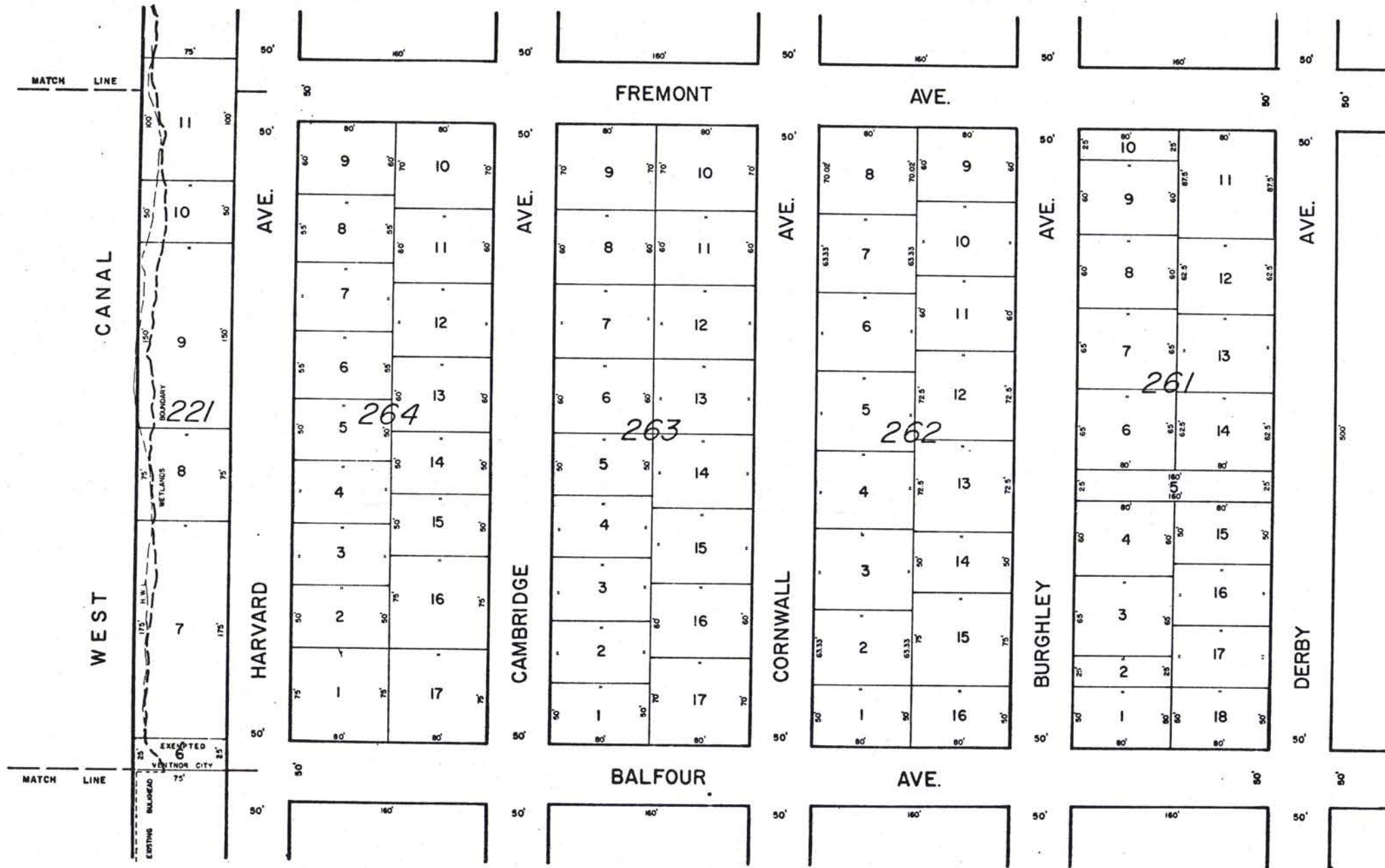
TAX MAP
 OF
 VENTNOR CITY
 ATLANTIC CO., N.J.
 PREPARED BY

J. THOMAS WOOD JR. PE. & L.S. 8139
 431 CINCINNATI AVE.
 EGG HARBOR CITY, N.J. **1626**
 SCALE: 1" = 50' 1980



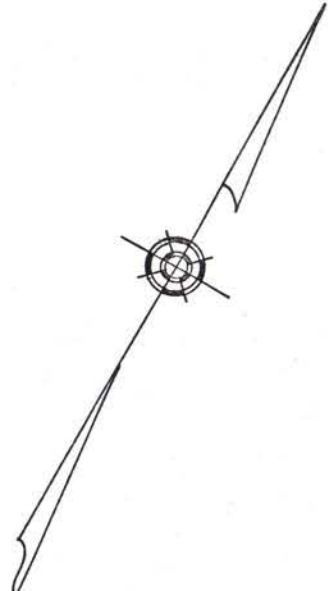
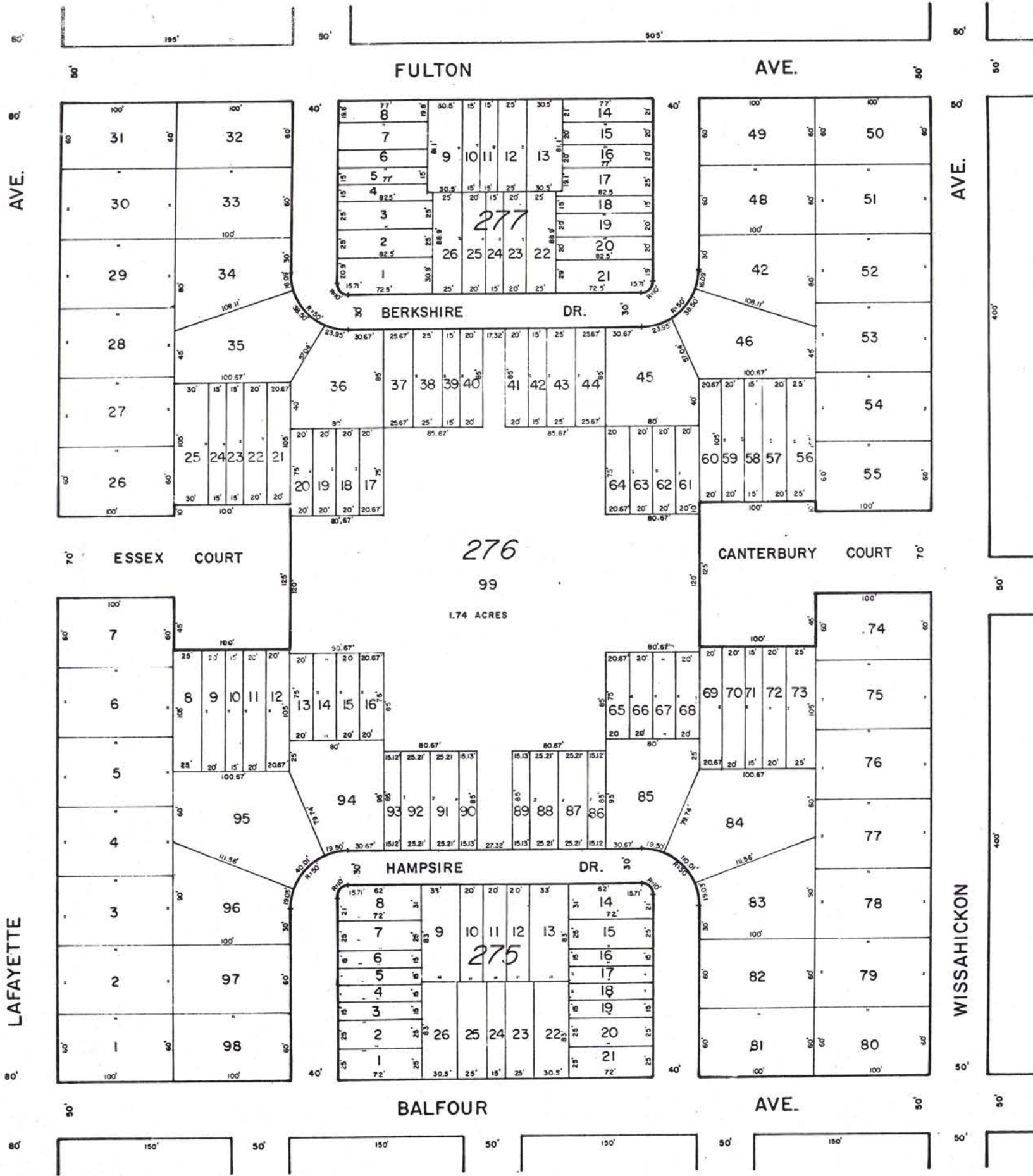
NEW JERSEY DEPARTMENT OF THE TREASURY
 DIVISION OF TAXATION
 LOCAL PROPERTY AND PUBLIC UTILITY BRANCH
 APPROVED AS A TAX MAP PURSUANT TO THE
 PROVISIONS OF CHAPTER 175, LAWS OF 1913, ETC.
 FOR THE DIRECTOR, DIVISION OF TAXATION
J. H. DeLeon
 SUPERINTENDENT
 DATE JAN 13 1981 SERIAL NO 596

TAX MAP
 OF
 VENTNOR CITY
 ATLANTIC CO., N.J.
 PREPARED BY
 J. THOMAS WOOD JR. P.E. & L.S. 8139
 431 CINCINNATI AVE.
 EGG HARBOR CITY, N.J.
 SCALE: 1" = 50' 1980



NEW JERSEY DEPARTMENT OF THE TREASURY
 DIVISION OF TAXATION
 LOCAL PROPERTY AND PUBLIC UTILITY BRANCH
 APPROVED AS A TAX MAP PURSUANT TO THE
 PROVISIONS OF CHAPTER 175, LAWS OF 1913, ETC.
 FOR THE DIRECTOR, DIVISION OF TAXATION
J. N. Deane
 BY LIC. #5009 SUPERINTENDENT
 1980 JAN 13 596

TAX MAP
 OF
 VENTNOR CITY
 ATLANTIC CO., N.J.
 PREPARED BY
 J. THOMAS WOOD JR. P.E. & L.S. 8139
 431 CINCINNATI AVE.
 EGG HARBOR CITY, N.J. 1628
 SCALE: 1" = 50' 1980



NEW JERSEY DEPARTMENT OF THE TREASURY
 DIVISION OF TAXATION
 LOCAL PROPERTY AND PUBLIC UTILITY BRANCH
 APPROVED AS A TAX MAP PURSUANT TO THE
 PROVISIONS OF CHAPTER 175, LAWS OF 1983, ETC.
 FOR THE DIRECTOR, DIVISION OF TAXATION

J. H. [Signature]
 SUPERINTENDENT

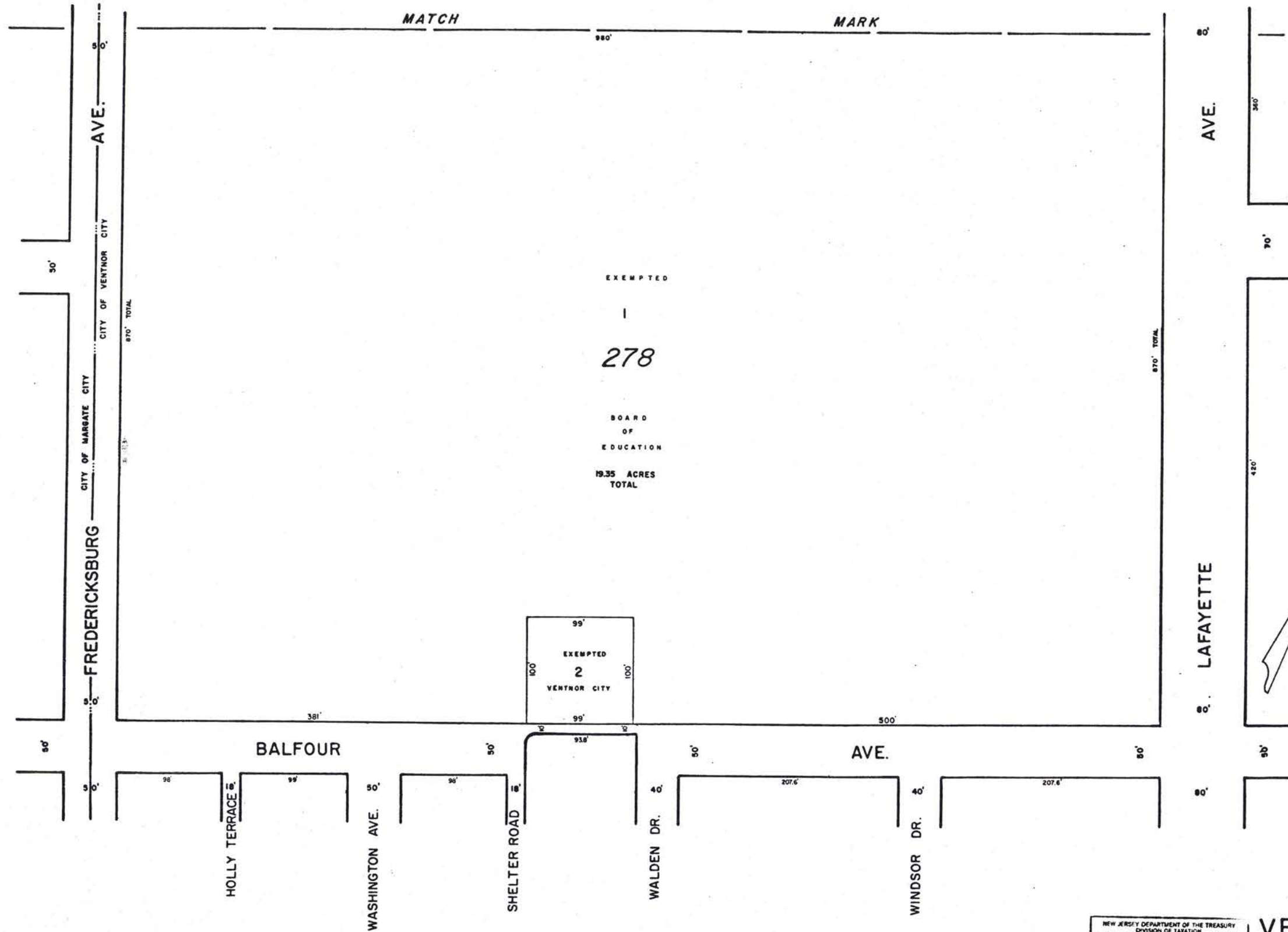
DATE JAN 13 1984 SERIAL NO. 596

TAX MAP
 OF
 VENTNOR CITY
 ATLANTIC CO., N.J.

PREPARED BY
 J. THOMAS WOOD JR. P.E. & L.S. 6139
 431 CINCINNATI AVE.
 EGG HARBOR CITY, N.J.

SCALE: 1" = 50' 1980

MARGATE CITY



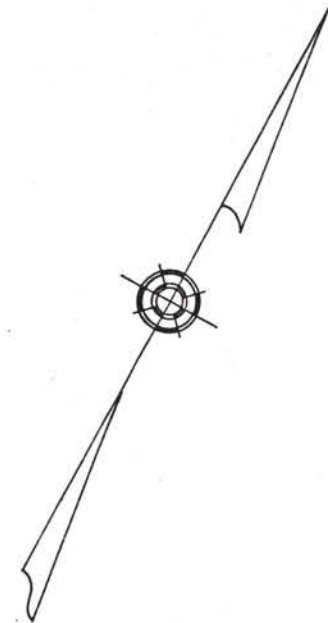
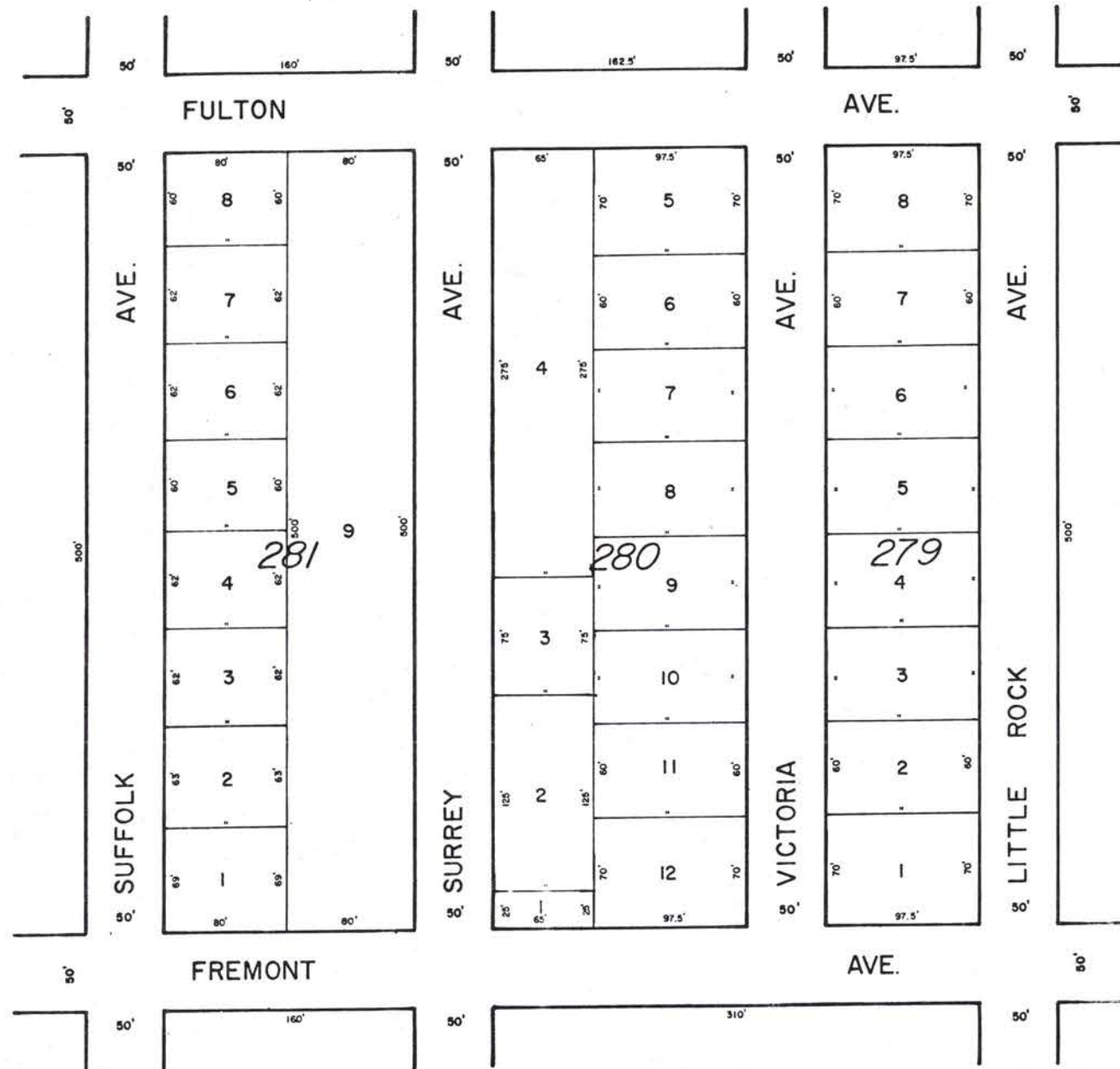
EXEMPTED
1
278
BOARD
OF
EDUCATION
19.35 ACRES
TOTAL

EXEMPTED
2
VENTNOR CITY

1630
TAX MAP
OF
VENTNOR CITY
ATLANTIC CO., N.J.
PREPARED BY
J. THOMAS WOOD JR. P.E. & L.S. 8139
431 CINCINNATI AVE.
EGG HARBOR CITY, N.J.
SCALE: 1" = 50' 1980

NEW JERSEY DEPARTMENT OF THE TREASURY
DIVISION OF TAXATION
LOCAL PROPERTY AND PUBLIC UTILITY BRANCH
APPROVED AS A TAX MAP PURSUANT TO THE
PROVISIONS OF CHAPTER 175, LAWS OF 1983, ETC.
FOR THE DIRECTOR, DIVISION OF TAXATION
J. H. [Signature]
BY LIC. #5008 SUPERINTENDENT
DATE JAN 13 1981 SERIAL NO. 596

SHEET 44



SHEET 47

SHEET 40

1631

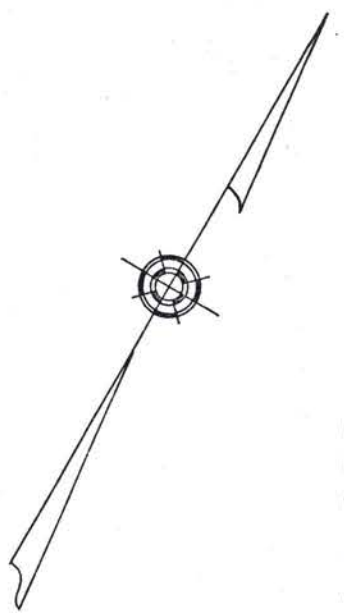
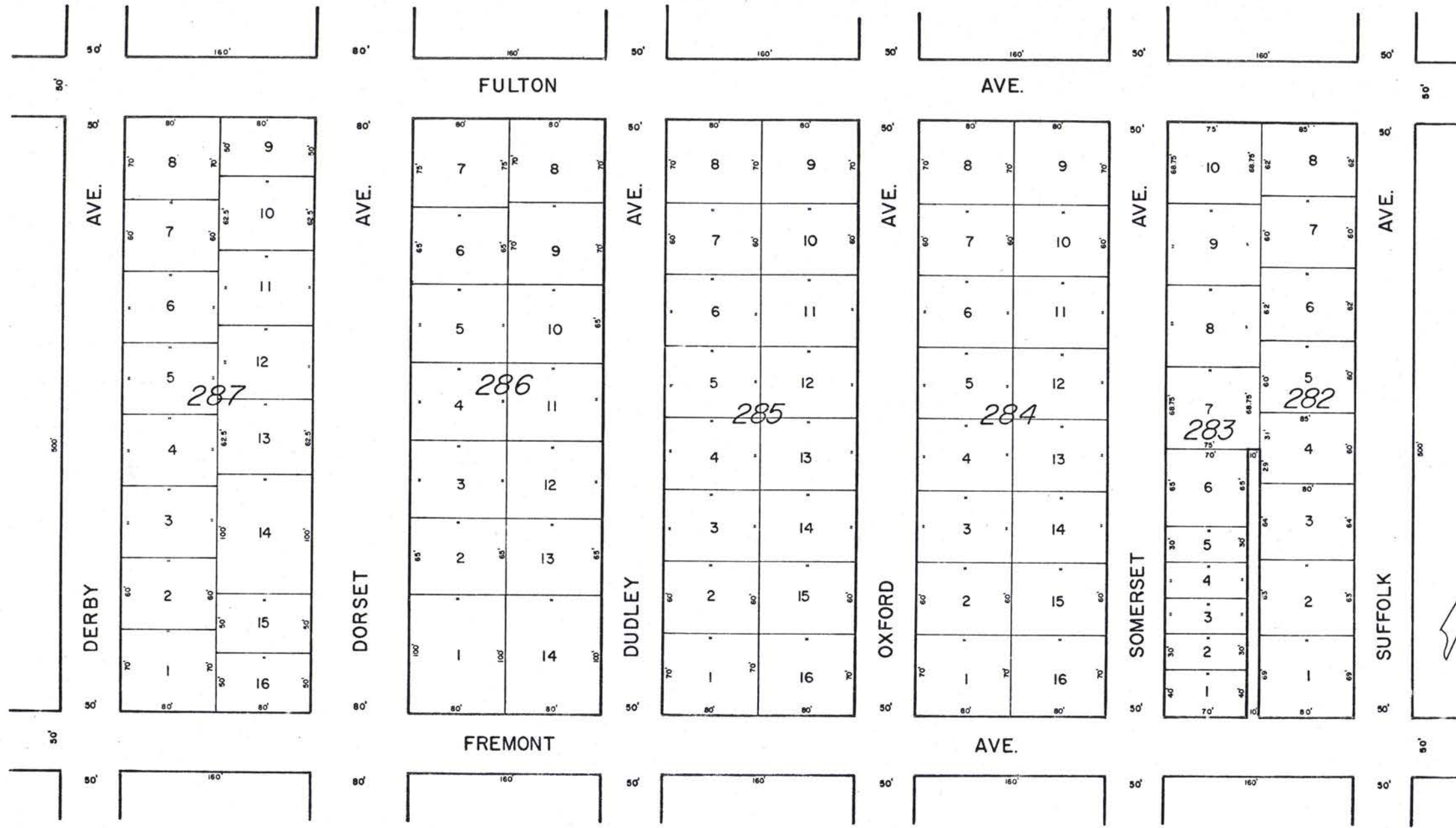
TAX MAP
OF
VENTNOR CITY
ATLANTIC CO., N.J.
PREPARED BY

NEW JERSEY DEPARTMENT OF THE TREASURY
DIVISION OF TAXATION
LOCAL PROPERTY AND PUBLIC UTILITY BRANCH
APPROVED AS A TAX MAP PURSUANT TO THE
PROVISIONS OF CHAPTER 175, LAWS OF 1913, ETC.
FOR THE DIRECTOR, DIVISION OF TAXATION

J. H. Wilson
BY LIC. #5009 SUPERINTENDENT
DATE JAN 13 1981 SERIAL NO. 598

J. THOMAS WOOD JR. P.E. & L.S. 8139
431 CINCINNATI AVE.
EGG HARBOR CITY, N.J.
SCALE = 1" = 50' 1980

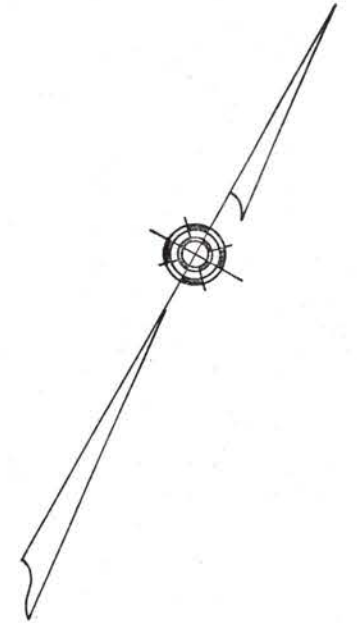
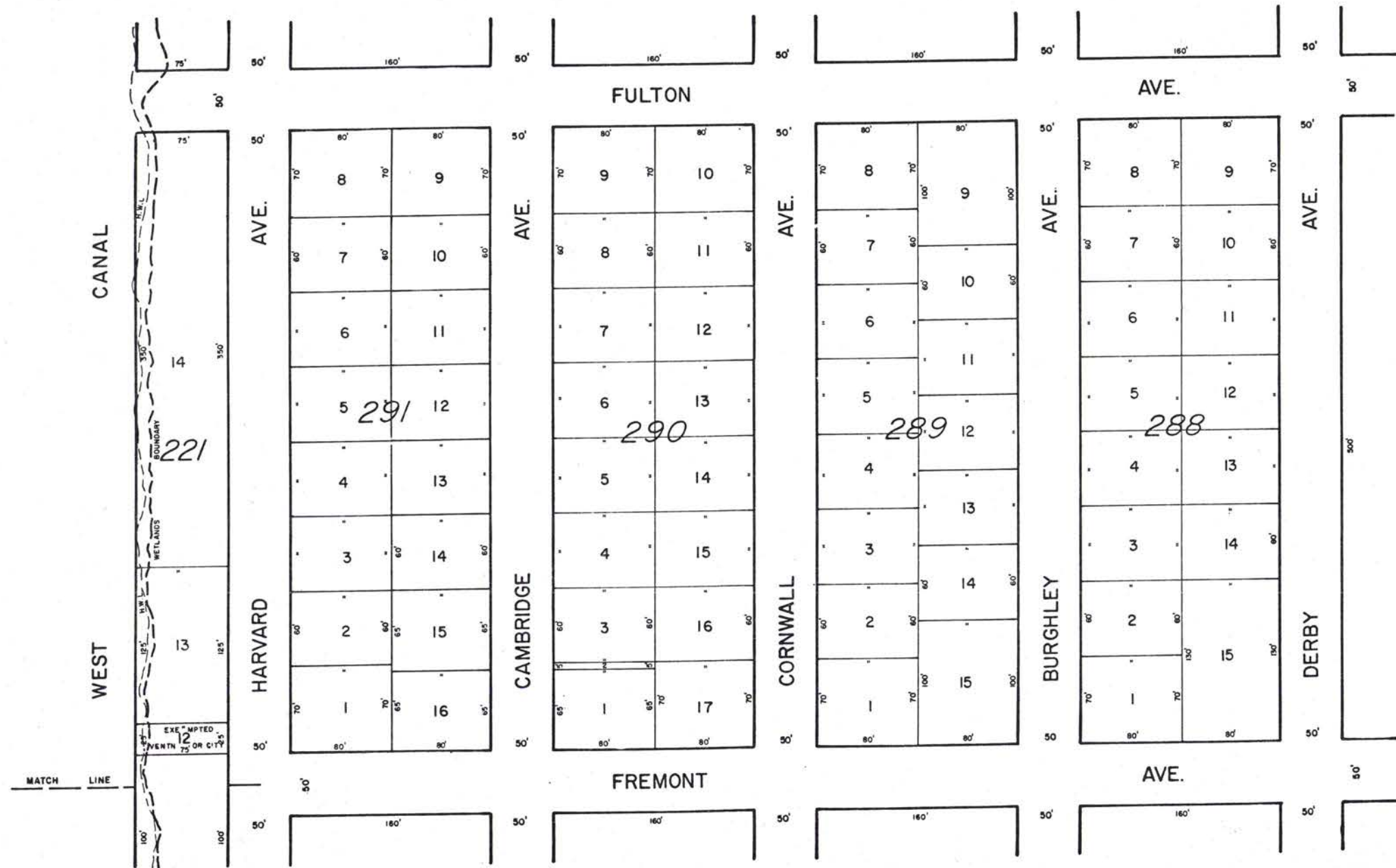
SHEET 48



SHEET 46

NEW JERSEY DEPARTMENT OF THE TREASURY
 DIVISION OF TAXATION
 LOCAL PROPERTY AND PUBLIC UTILITY TAXES
 APPROVED AS A TAX MAP PURSUANT TO THE
 PROVISIONS OF CHAPTER 175, LAWS OF 1913, ETC.
 FOR THE DIRECTOR, DIVISION OF TAXATION
J. H. [Signature]
 BY: P.E. & L.S.
 SUPERVISOR
 DATE: 11/15/80

TAX MAP
 OF
VENTNOR CITY
 ATLANTIC CO., N.J.
 PREPARED BY
1632
 J. THOMAS WOOD JR., P.E. & L.S.
 431 CINCINNATI AVE.
 EGG HARBOR CITY, N.J.
 SCALE: 1" = 50' 1980



NEW JERSEY DEPARTMENT OF THE TREASURY
 DIVISION OF TAXATION
 LOCAL PROPERTY AND PUBLIC UTILITY BRANCH
 APPROVED AS A TAX MAP PURSUANT TO THE
 PROVISIONS OF CHAPTER 175, LAWS OF 1983, ETC.
 FOR THE DIRECTOR, DIVISION OF TAXATION

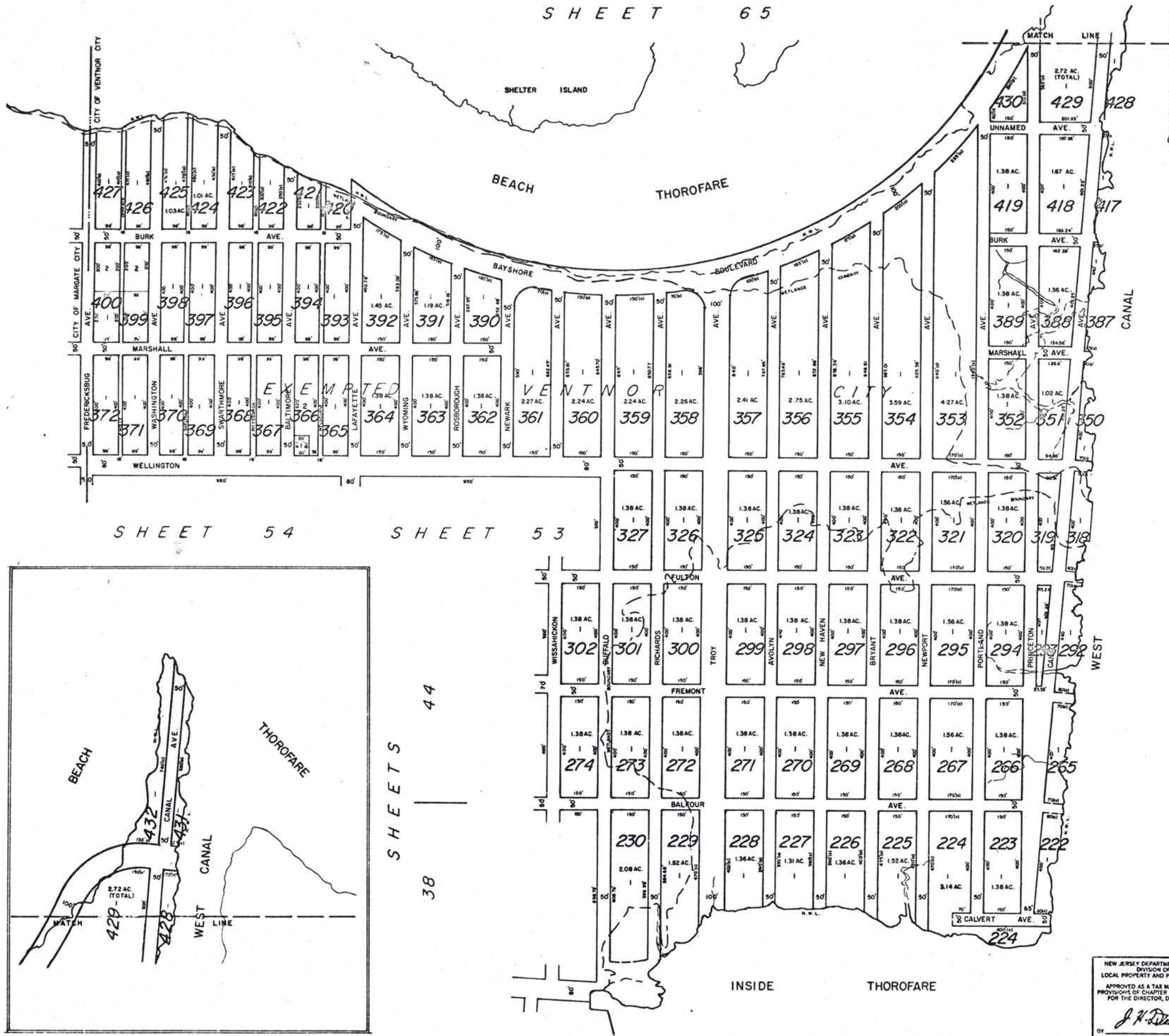
J. H. Deane

BY: *J. H. Deane* P.E. & L.S.
 L.C. #5009 SUPERINTENDENT
 DATE: JAN 13 1981 SERIAL NO. 596

TAX MAP
 OF
 VENTNOR CITY
 ATLANTIC CO., N.J.
 PREPARED BY
 J. THOMAS WOOD JR. P.E. & L.S. 8139
 431 CINCINNATI AVE.
 EGG HARBOR CITY, N.J.
 SCALE: 1" = 50' 1980

NOTE: SEE INSERT AT LOWER LEFT HAND CORNER THIS SHEET

H9

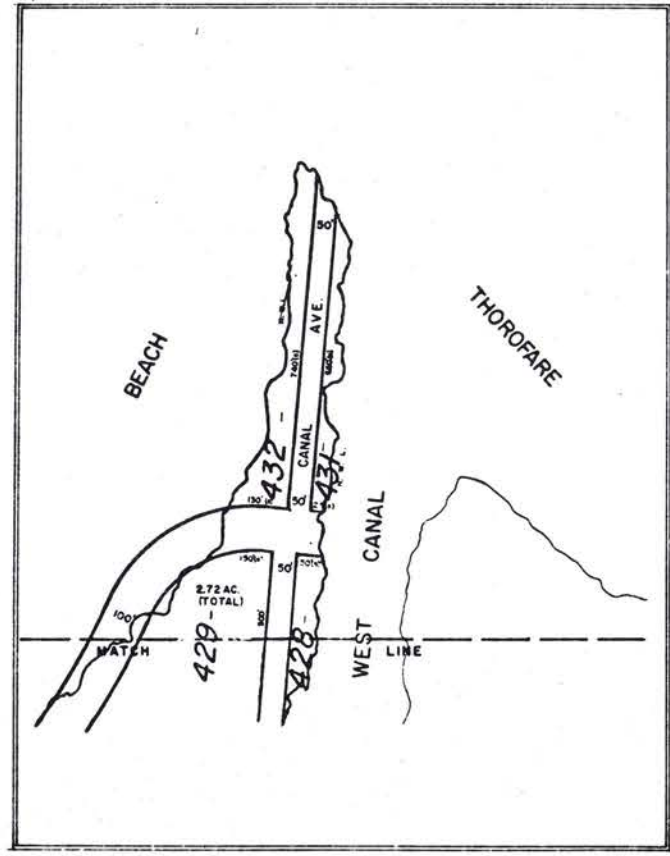


NOTE: ALL BLOCKS SHOWN ON THIS SHEET ARE EXEMPT, OWN BY VENTNOR CITY, EXCEPT
 LOT 1 BLOCK 366
 LOT 1 BLOCK 399
 LOT 1 BLOCK 400

MARGATE CITY

SHEET 54

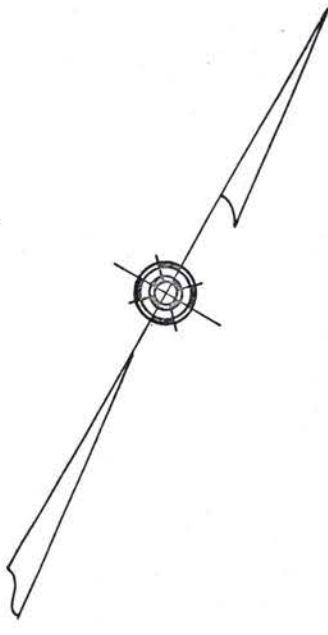
SHEET 53



SHEETS 38 44

SHEET 29

SHEET 28



64
61
58
52
48
43
37

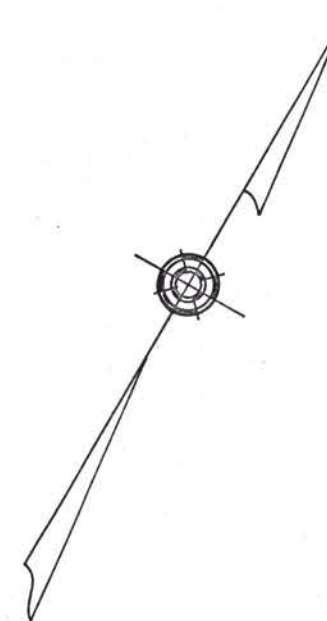
SHEETS

NEW JERSEY DEPARTMENT OF THE TREASURY
 DIVISION OF TAXATION
 LOCAL PROPERTY AND PUBLIC UTILITY BRANCH
 APPROVED AS A TAX MAP PURSUANT TO THE PROVISIONS OF CHAPTER 175, LAWS OF 1913, ETC. FOR THE DIRECTOR, DIVISION OF TAXATION
J. H. Williams
 BY P.E. & L.S. SUPERINTENDENT
 DATE JAN 13 1983 SERIAL NO 596

TAX MAP OF VENTNOR CITY ATLANTIC CO., N.J.

PREPARED BY J. THOMAS WOOD JR. P.E. & L.S. 8139 431 CINCINNATI AVE. EGG HARBOR CITY, N.J. 08024
 SCALE: 1" = 200' 1980

1634



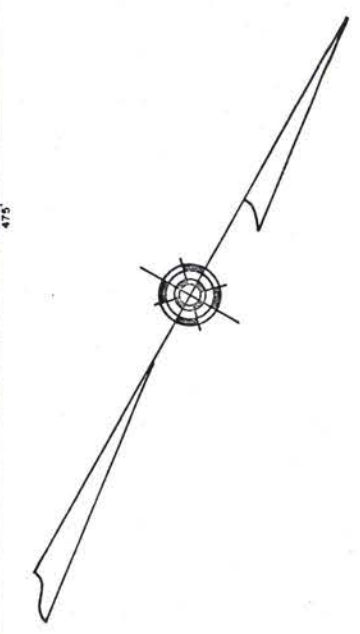
SHEET 51

SHEET 55

NEW JERSEY DEPARTMENT OF THE TREASURY
 DIVISION OF TAXATION
 LOCAL PROPERTY AND PUBLIC UTILITY BRANCH
 APPROVED AS A TAX MAP PURSUANT TO THE
 PROVISIONS OF CHAPTER 375, LAWS OF 1912, ETC.
 FOR THE DIRECTOR, DIVISION OF TAXATION
J. H. Deane
 BY PE & LS
 L.C. #5009 SUPERINTENDENT
 DATE JAN 13 1981 SERIAL NO. 596

TAX MAP
 OF
 VENTNOR CITY
 ATLANTIC CO., N.J.
 PREPARED BY
 J. THOMAS WOOD JR. P.E. & L.S. 8139
 431 CINCINNATI AVE.
 EGG HARBOR CITY, N.J.
 SCALE: 1" = 50' 1980

SHEET 52



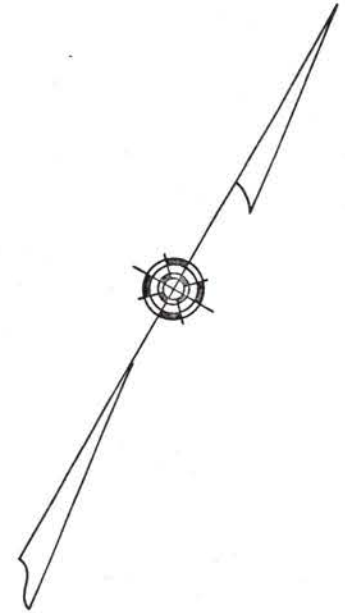
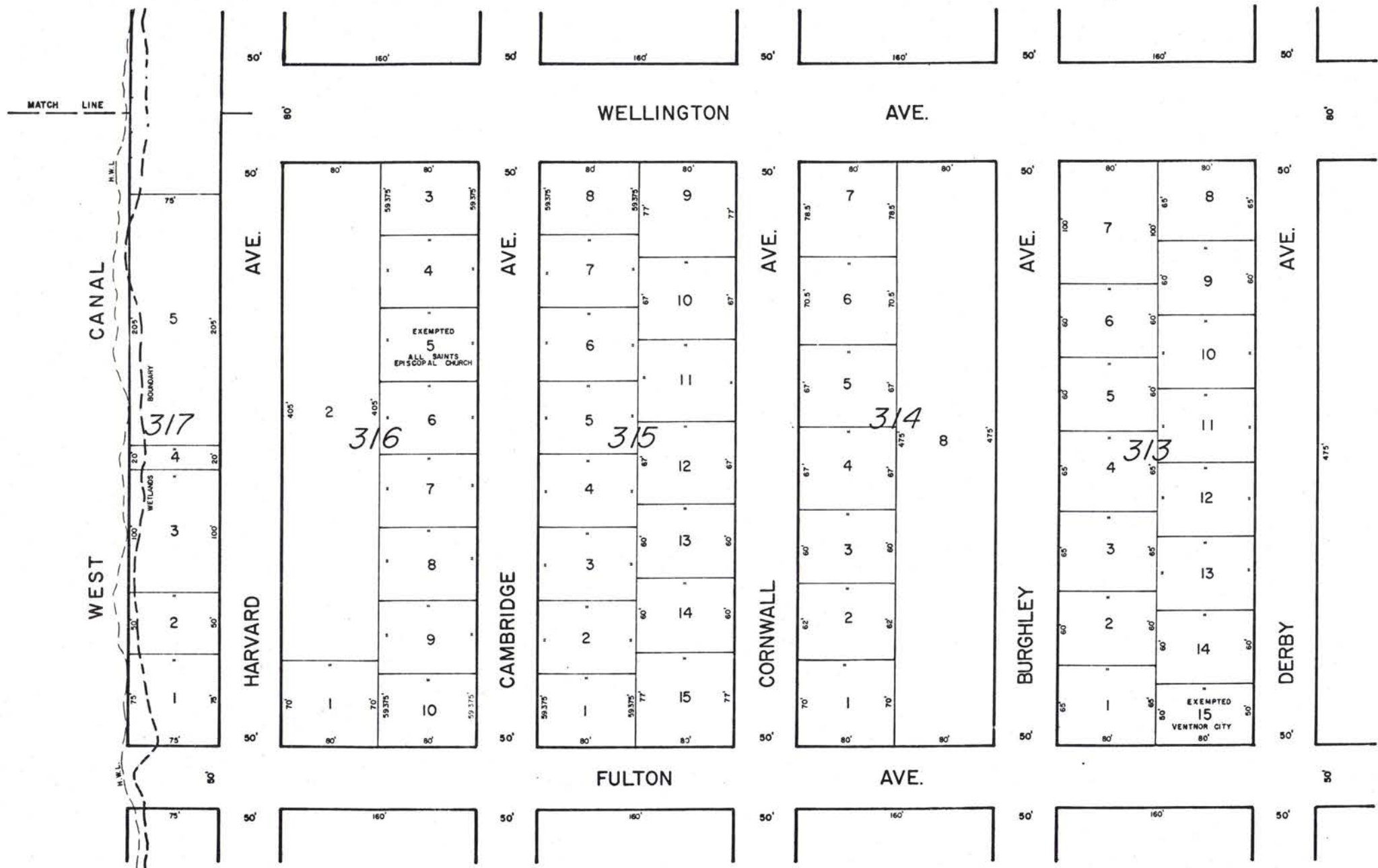
SHEET 50

NEW JERSEY DEPARTMENT OF THE TREASURY
 DIVISION OF TAXATION
 LOCAL PROPERTY AND PUBLIC UTILITY BRANCH
 APPROVED AS A TAX MAP PURSUANT TO THE
 PROVISIONS OF CHAPTER 175, LAWS OF 1913, ETC.
 FOR THE DIRECTOR, DIVISION OF TAXATION

J. H. Deane
 SUPERINTENDENT

LC #5009
 JAN 13 1981 SERIAL NO. 596

TAX MAP
 OF
 VENTNOR CITY
 ATLANTIC CO., N.J.
 PREPARED BY
 J. THOMAS WOOD JR. P.E. & L.S. 1636
 431 CINCINNATI AVE.
 EGG HARBOR CITY, N.J.
 SCALE: 1" = 50' 1980



NEW JERSEY DEPARTMENT OF THE TREASURY
 DIVISION OF TAXATION
 LOCAL PROPERTY AND PUBLIC UTILITY BRANCH
 APPROVED AS A TAX MAP PURSUANT TO THE
 PROVISIONS OF CHAPTER 175, LAWS OF 1913, ETC.
 FOR THE DIRECTOR, DIVISION OF TAXATION

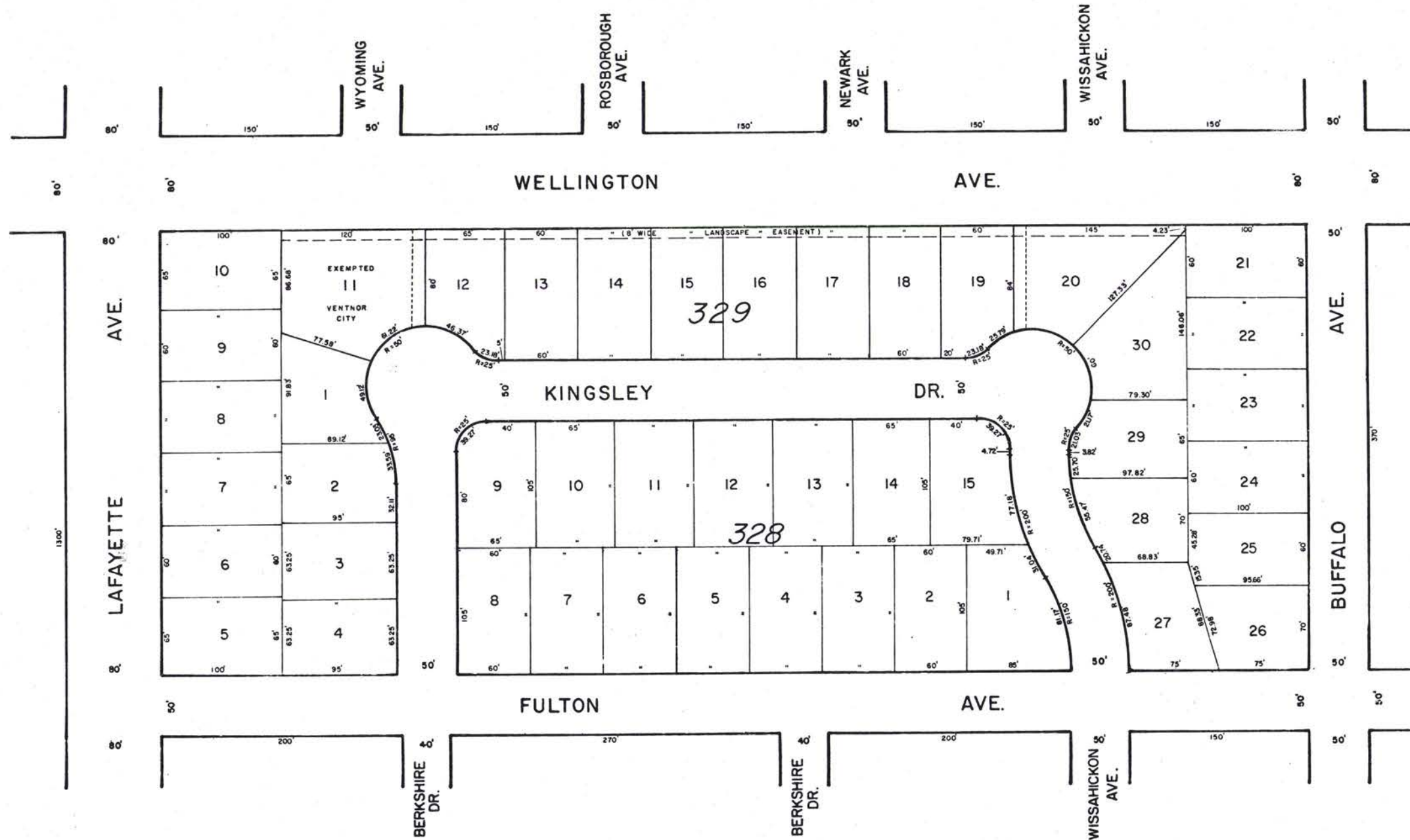
J. H. Deane
 SUPERINTENDENT

DATE: JAN 13 1981 SERIAL NO. 596

TAX MAP
 OF
 VENTNOR CITY
 ATLANTIC CO., N. J.
 PREPARED BY

J. THOMAS WOOD JR. P.E. & L.S. 8139
 431 CINCINNATI AVE.
 EGG HARBOR CITY, N. J.

SCALE: 1" = 50' 1980



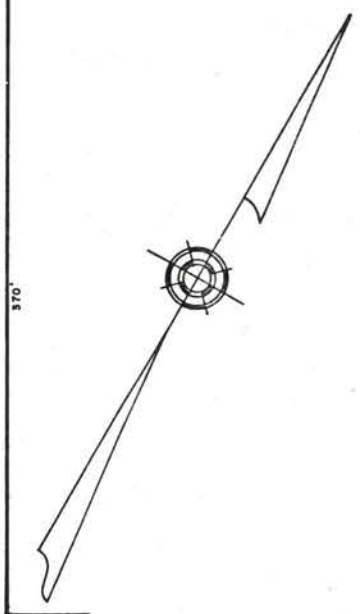
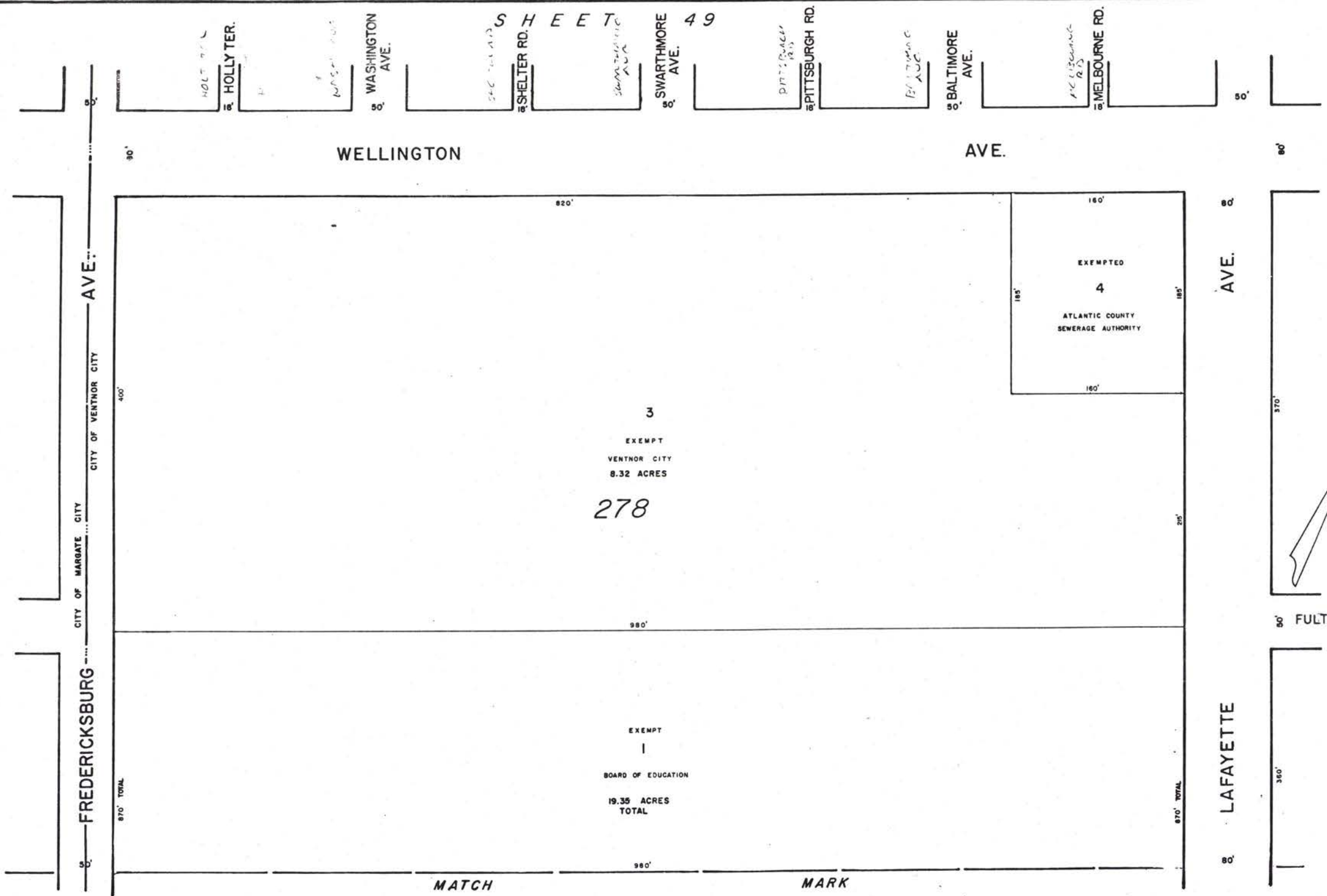
NEW JERSEY DEPARTMENT OF THE TREASURY
 DIVISION OF TAXATION
 LOCAL PROPERTY AND PUBLIC UTILITY BRANCH
 APPROVED AS A TAX MAP PURSUANT TO THE
 PROVISIONS OF CHAPTER 173, LAWS OF 1913, ETC.
 FOR THE DIRECTOR, DIVISION OF TAXATION

J. H. Deane
 SUPERINTENDENT

L.C. 65009
 DATE: JAN 13 1981 SERIAL NO. 596

TAX MAP
 OF
 VENTNOR CITY
 ATLANTIC CO., N.J.
 PREPARED BY
 J. THOMAS WOOD JR. P.E. & L.S. 8139
 431 CINCINNATI AVE.
 EGG HARBOR CITY, N.J. 1638

SCALE: 1" = 50' 1980



NEW JERSEY DEPARTMENT OF THE TREASURY
 DIVISION OF TAXATION
 LOCAL PROPERTY AND PUBLIC UTILITY BRANCH
 APPROVED AS A TAX MAP PURSUANT TO THE
 PROVISIONS OF CHAPTER 176, LAWS OF 1983, ETC.
 FOR THE DIRECTOR, DIVISION OF TAXATION

J. H. DeLano
 SUPERINTENDENT

PE & LS
 431 CINCINNATI AVE.
 EGG HARBOR CITY, N.J.

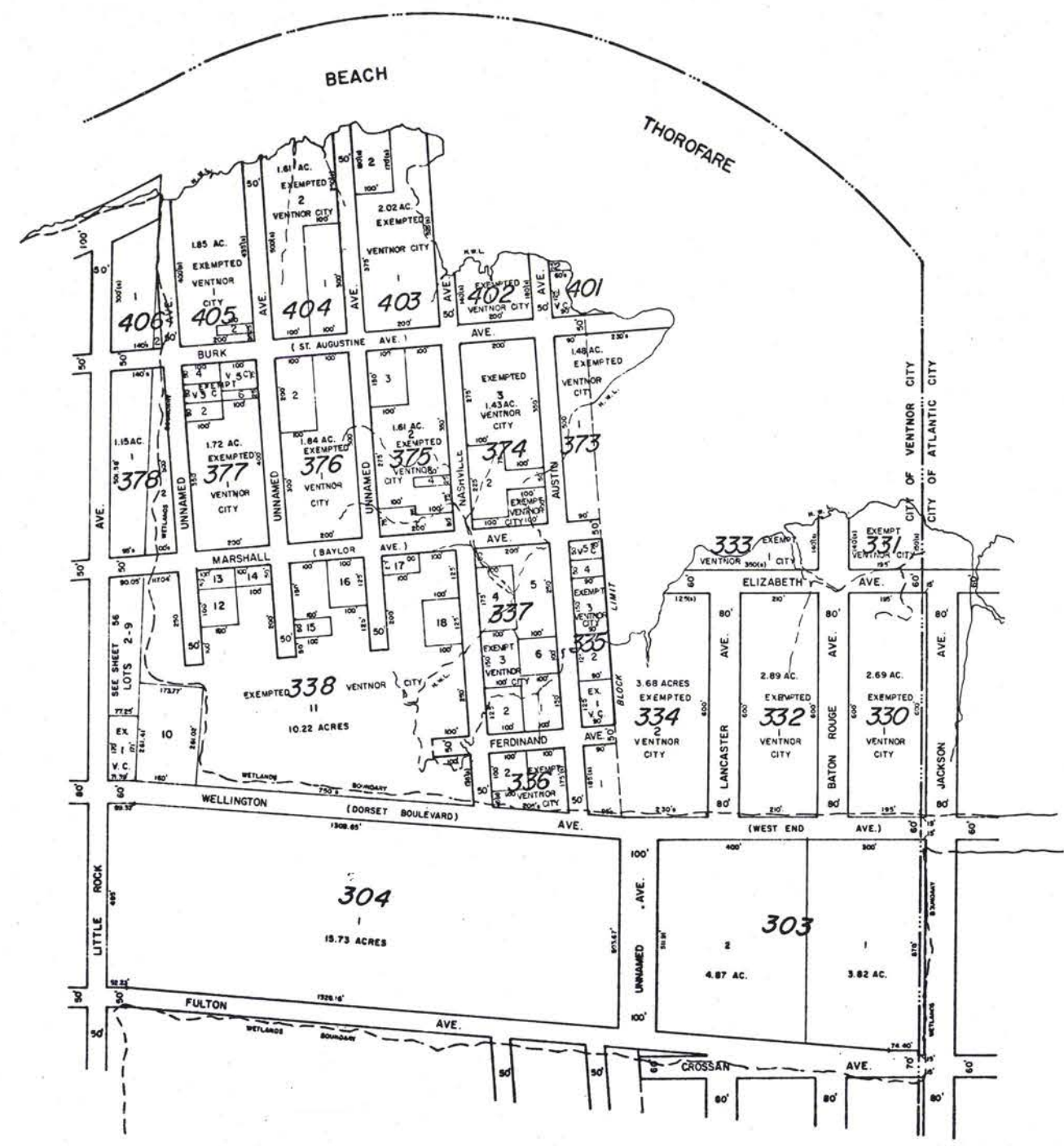
JAN 13 1980 SERIAL NO. 596

TAX MAP
 OF
 VENTNOR CITY
 ATLANTIC CO., N.J.
 PREPARED BY
 J. THOMAS WOOD JR. P.E. & L.S. 8139
 431 CINCINNATI AVE.
 EGG HARBOR CITY, N.J.

SCALE: 1" = 50' 1980

S H E E T S

46 | 50 | 56 | 59 | 60



ATLANTIC CITY

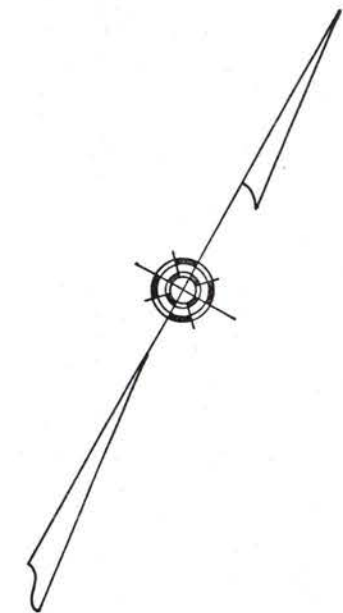
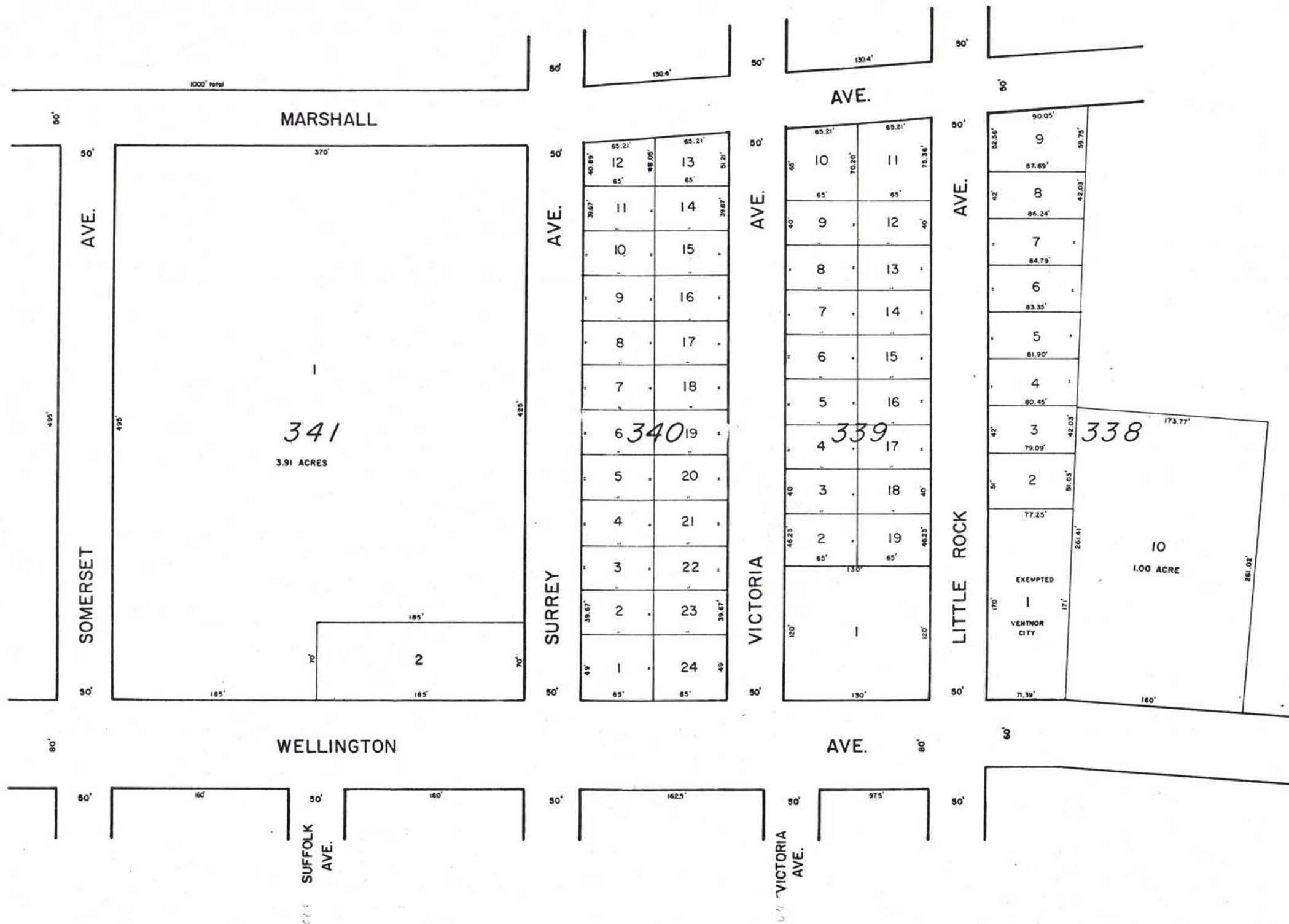
TAX MAP
OF
VENTNOR CITY
ATLANTIC CO., N. J.

NEW YORK OFFICE OF THE TREASURY
BUREAU OF SALES
LOCAL PROPERTY AND PUBLIC UTILITY BRANCH
APPROVED AS A TAX MAP PURSUANT TO THE
PROVISIONS OF CHAPTER 875, LAWS OF 1913, ETC.
FOR THE DIRECTOR, DIVISION OF TAXATION

J. H. Deane
BY: J. H. Deane, SUPERINTENDENT
L.S. 83009
DATE: JAN 13 1980 SERIAL NO 596

PREPARED BY
J. THOMAS WOOD JR. P.E. & L.S. 8139
431 CINCINNATI AVE.
EGG HARBOR CITY, N. J.
SCALE: 1" = 200'

1640
1980



NEW JERSEY DEPARTMENT OF THE TREASURY
 DIVISION OF TAXATION
 LOCAL PROPERTY AND PUBLIC UTILITY BRANCH
 APPROVED AS A TAX MAP PURSUANT TO THE
 PROVISIONS OF CHAPTER 175, LAWS OF 1913, ETC.
 FOR THE DIRECTOR, DIVISION OF TAXATION

J. H. Deane
 PE. & LS.
 SUPERINTENDENT

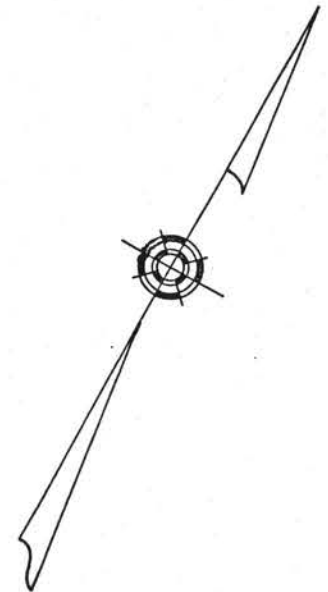
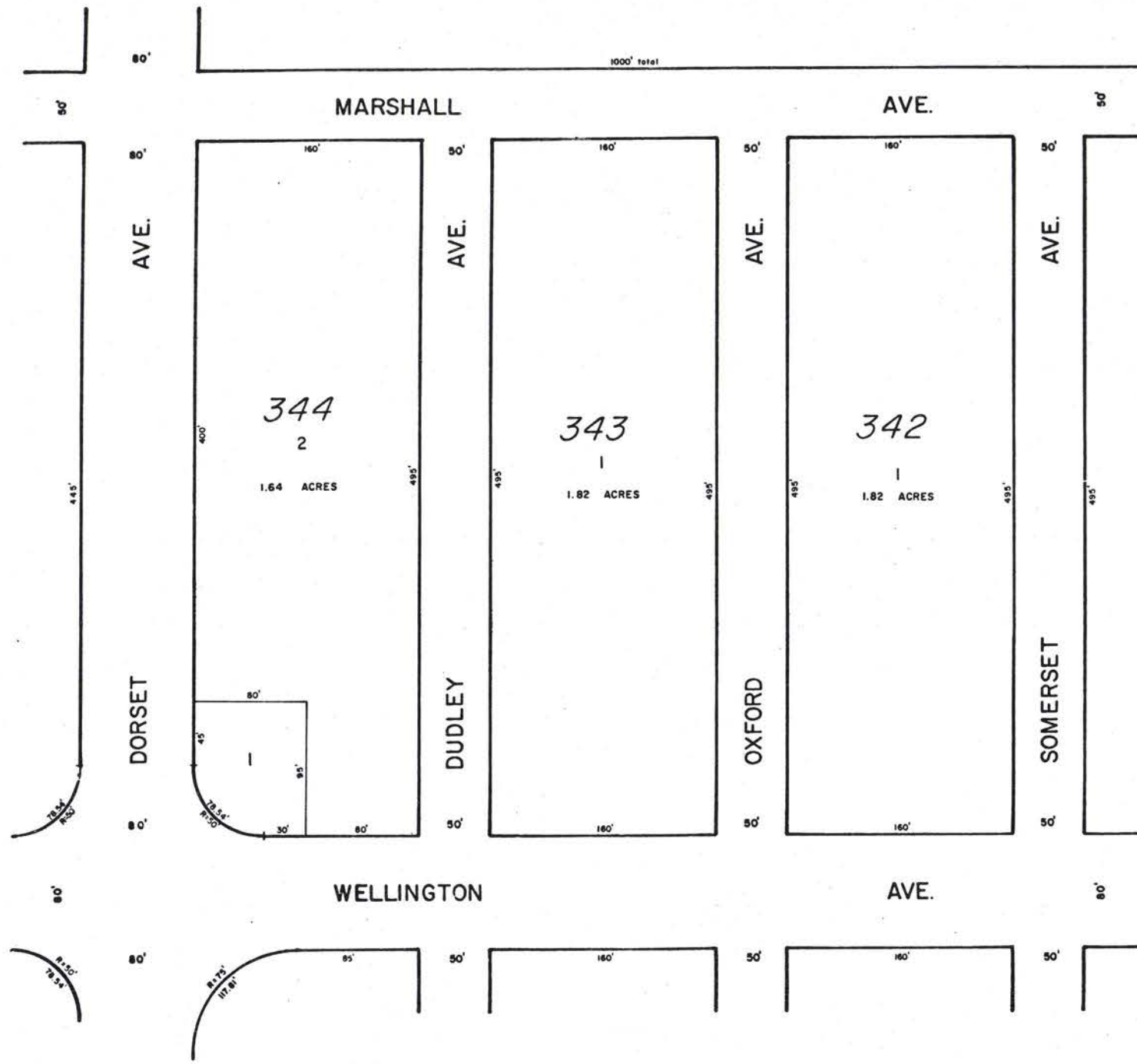
DATE JAN 13 1981 SERIAL NO. 596

TAX MAP
 OF
 VENTNOR CITY
 ATLANTIC CO., N.J.

PREPARED BY

J. THOMAS WOOD JR. P.E. & L.S. 8139
 431 CINCINNATI AVE.
 EGG HARBOR CITY, N.J.

SCALE: 1" = 50' 1980

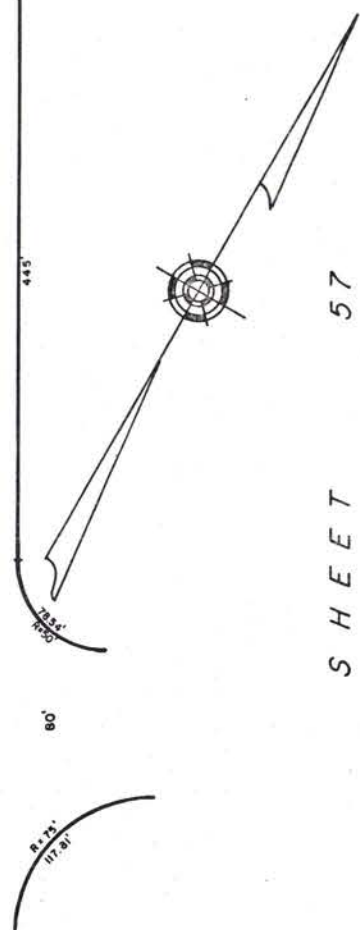
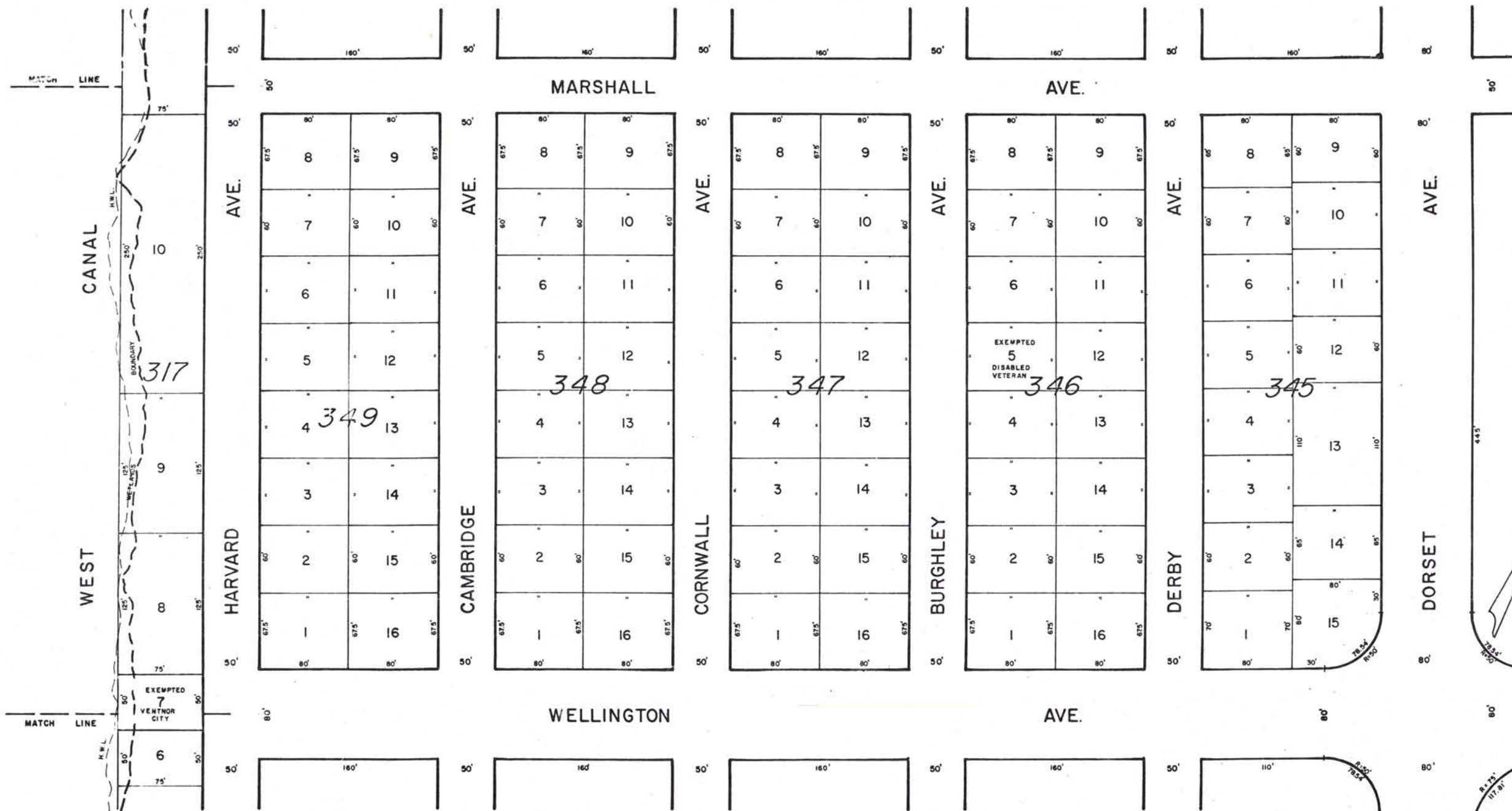


NEW JERSEY DEPARTMENT OF THE TREASURY
DIVISION OF TAXATION
LOCAL PROPERTY AND PUBLIC UTILITY BRANCH
APPROVED AS A TAX MAP PURSUANT TO THE
PROVISIONS OF CHAPTER 175, LAWS OF 1913, ETC.
FOR THE DIRECTOR, DIVISION OF TAXATION

J. H. Deane
BY SUPERINTENDENT
LIC. #5079

DATE: JAN 13 1981 SERIAL NO. 596

TAX MAP
OF
VENTNOR CITY
ATLANTIC CO., N.J.
PREPARED BY
J. THOMAS WOOD JR. P.E. & L.S. 8139
431 CINCINNATI AVE.
EGG HARBOR CITY, N.J. 1642
SCALE: 1" = 50' 1980

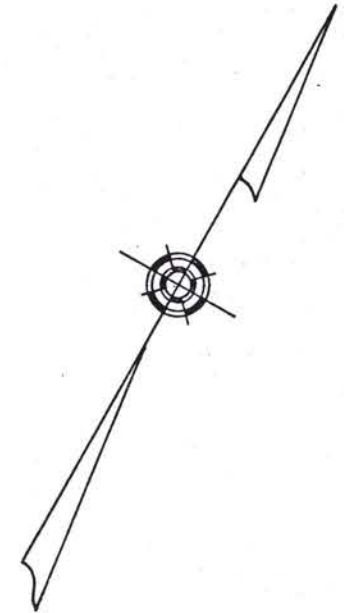
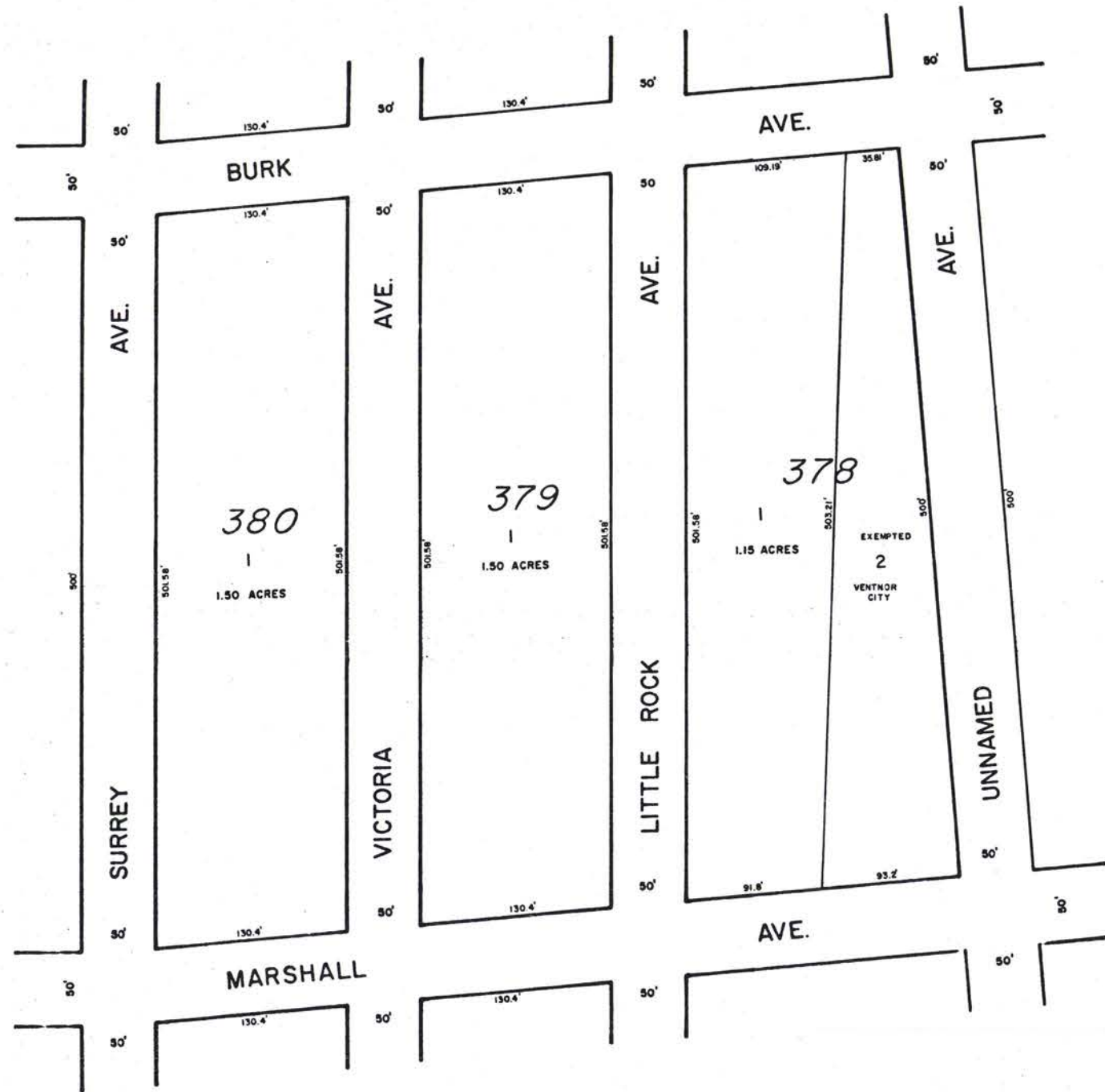


NEW JERSEY DEPARTMENT OF THE TREASURY
 LOCAL PROPERTY AND PUBLIC UTILITY BRANCH
 APPROVED AS A TAX MAP PURSUANT TO THE
 PROVISIONS OF CHAPTER 175, LAWS OF 1913, ETC.
 FOR THE DIRECTOR, DIVISION OF TAXATION

J. H. Wilson
 SUPERINTENDENT
 LIC. #5009
 DATE: JAN 13 1981 SERIAL NO 598

TAX MAP
 OF
VENTNOR CITY
 ATLANTIC CO., N.J.
 PREPARED BY
 J. THOMAS WOOD JR. P.E. & L.S. 8139
 431 CINCINNATI AVE.
 EGG HARBOR CITY, N.J.

SCALE: 1" = 50' 1980

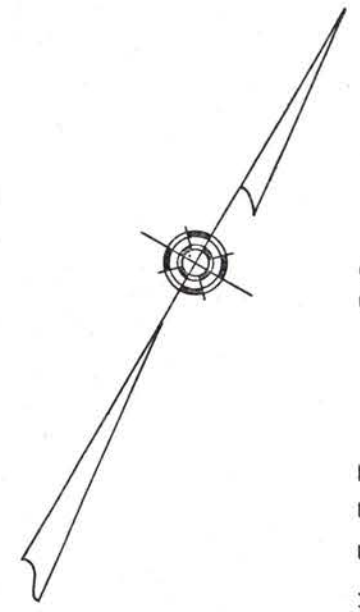
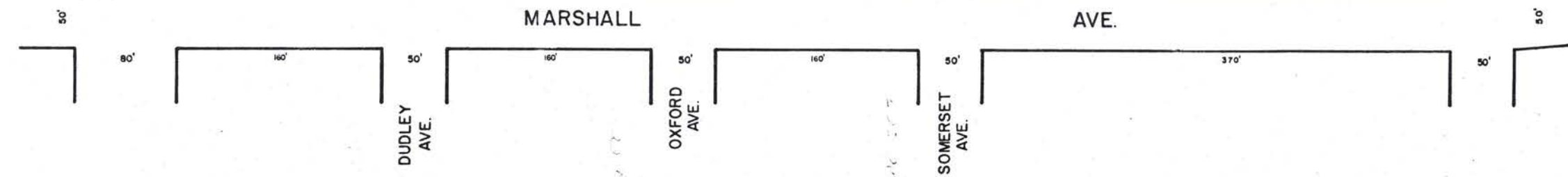
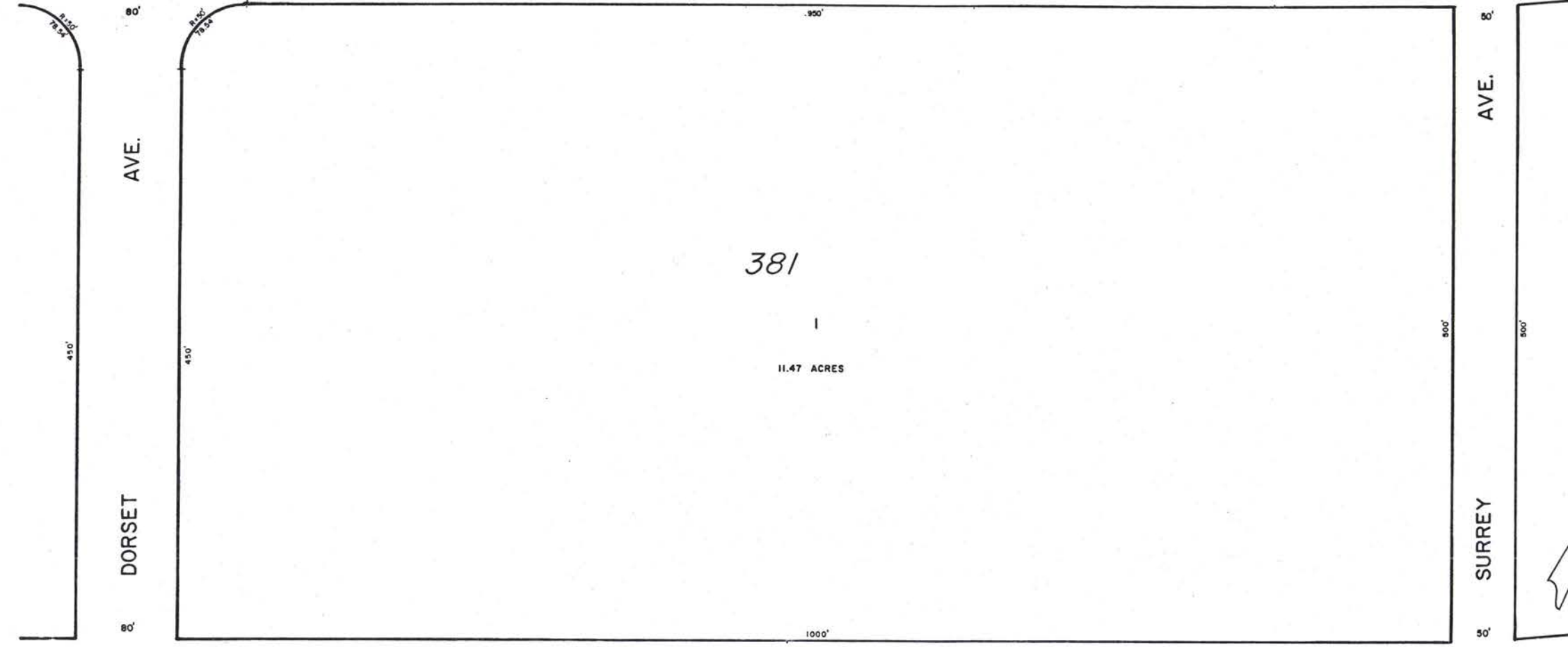
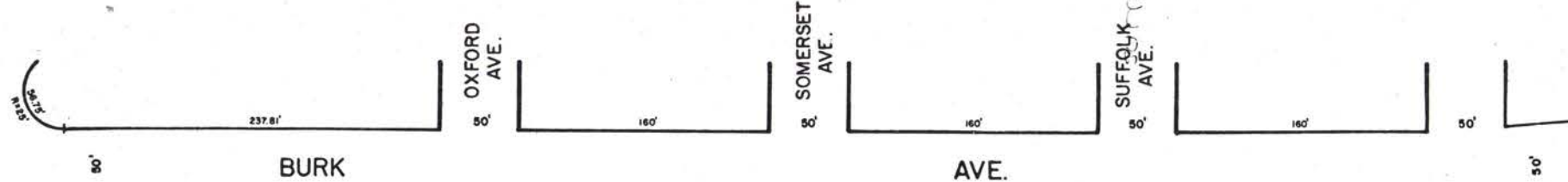


TAX MAP
OF
VENTNOR CITY
ATLANTIC CO., N.J.
PREPARED BY

NEW JERSEY DEPARTMENT OF THE TREASURY
DIVISION OF TAXATION
LOCAL PROPERTY AND PUBLIC UTILITY DIVISION
APPROVED AS A TAX MAP PURSUANT TO THE
PROVISIONS OF CHAPTER 175, LAWS OF 1913, ETC.
FOR THE DIRECTOR, DIVISION OF TAXATION
J. H. Deane
BY: L.C. #5002 SUPERINTENDENT
DATE: JAN 13 1981 SERIAL NO. 596

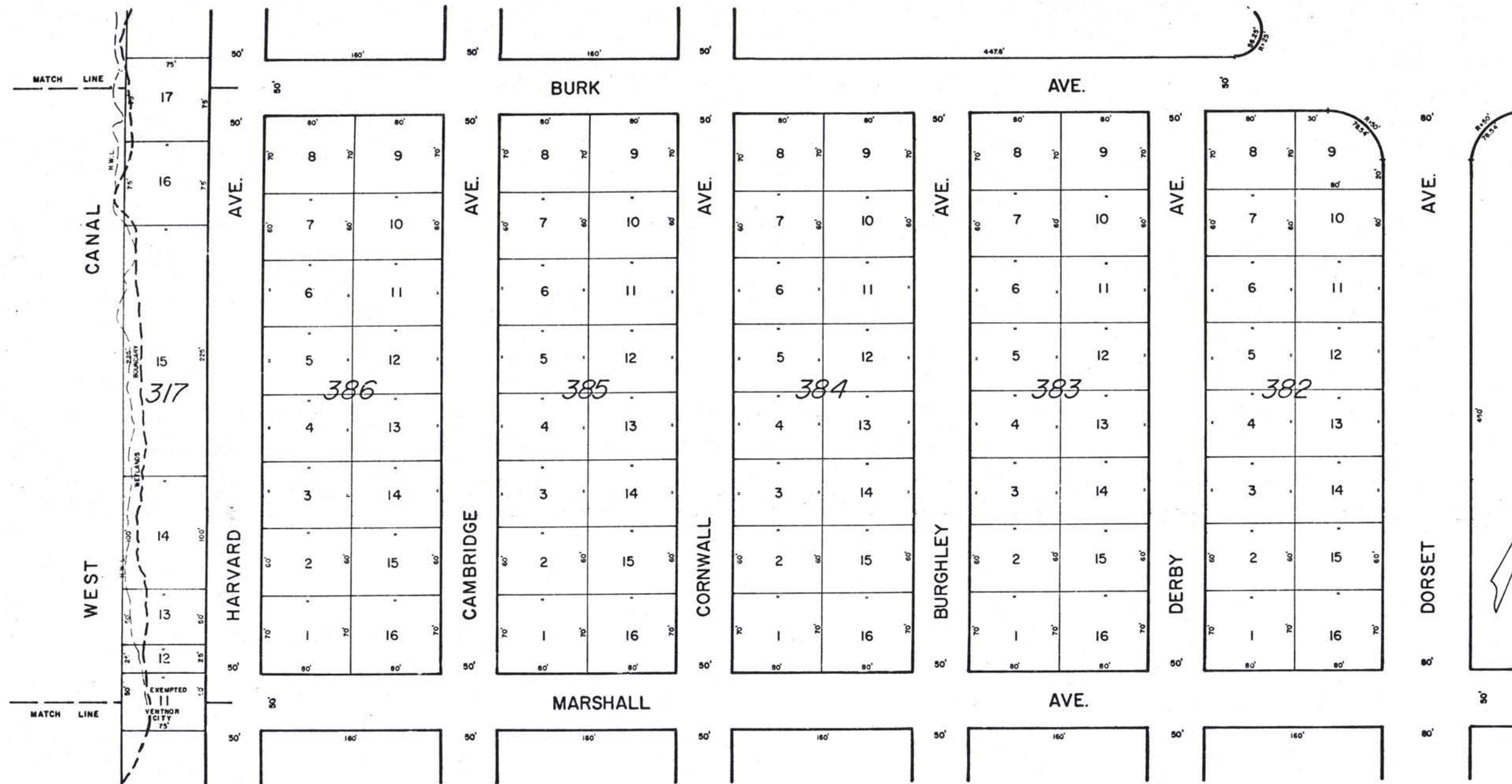
J. THOMAS WOOD JR. P.E. & L.S. 8139
431 CINCINNATI AVE.
EGG HARBOR CITY, N.J.

SCALE: 1" = 50' 1644
1980



NEW JERSEY DEPARTMENT OF THE TREASURY
 DIVISION OF TAXATION
 LOCAL PROPERTY AND PUBLIC UTILITY BRANCH
 APPROVED AS A TAX MAP PURSUANT TO THE
 PROVISIONS OF CHAPTER 115, LAWS OF 1912, ETC.
 FOR THE DIRECTOR, DIVISION OF TAXATION
 BY: *J. H. Deane* P.E. & L.S.
 L.C. #5002 SUPERINTENDENT
 DATE: JAN 13 1980 SERIAL NO 596

TAX MAP
 OF
 VENTNOR CITY
 ATLANTIC CO., N.J.
 PREPARED BY
 J. THOMAS WOOD JR. P.E. & L.S. 8139
 431 CINCINNATI AVE.
 EGG HARBOR CITY, N.J.



TAX MAP
OF
VENTNOR CITY
ATLANTIC CO., N.J.
PREPARED BY

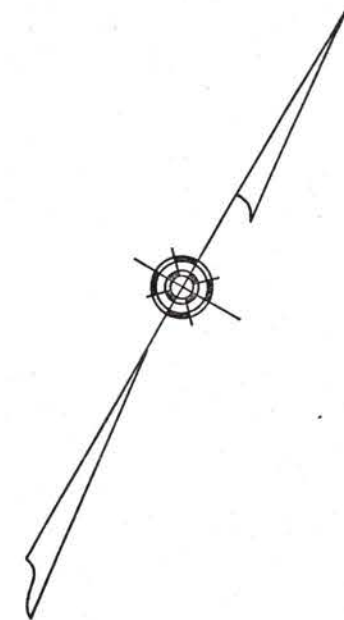
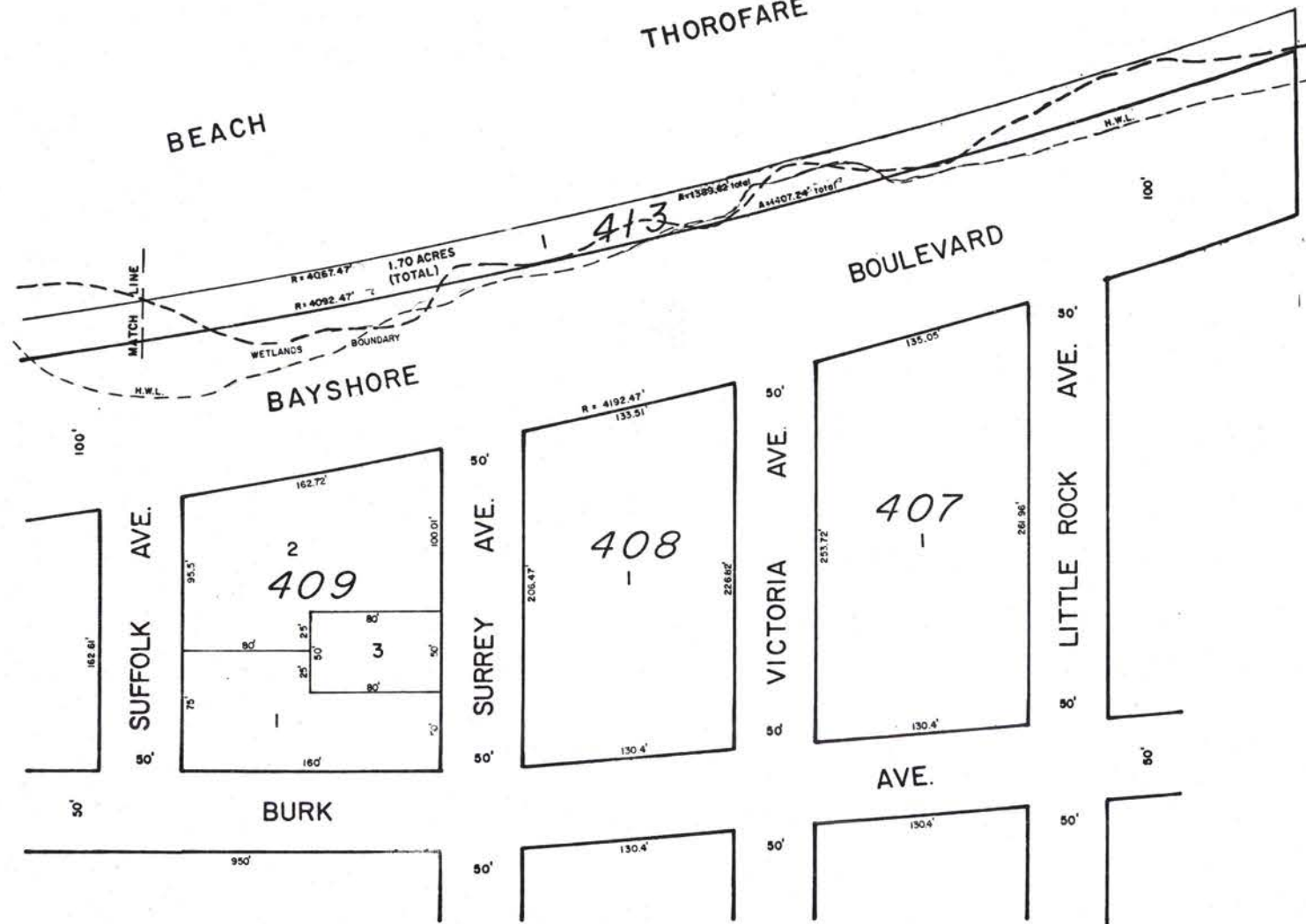
NEW JERSEY DEPARTMENT OF THE TREASURY
DIVISION OF TAXATION
LOCAL PROPERTY AND PUBLIC UTILITY BRANCH
APPROVED AS A TAX MAP PURSUANT TO THE
PROVISIONS OF CHAPTER 175, LAWS OF 1913, ETC.
FOR THE DIRECTOR, DIVISION OF TAXATION
J. H. Deane
BY LIC. #5009 SUPERINTENDENT
DATE: JAN 13 1981 SERIAL NO. 596

J. THOMAS WOOD JR. P.E. & L.S. 8139
431 CINCINNATI AVE.
EGG HARBOR CITY, N.J. **1646**

SCALE: 1" = 50' 1980

THOROFARE

BEACH



SHEET 63

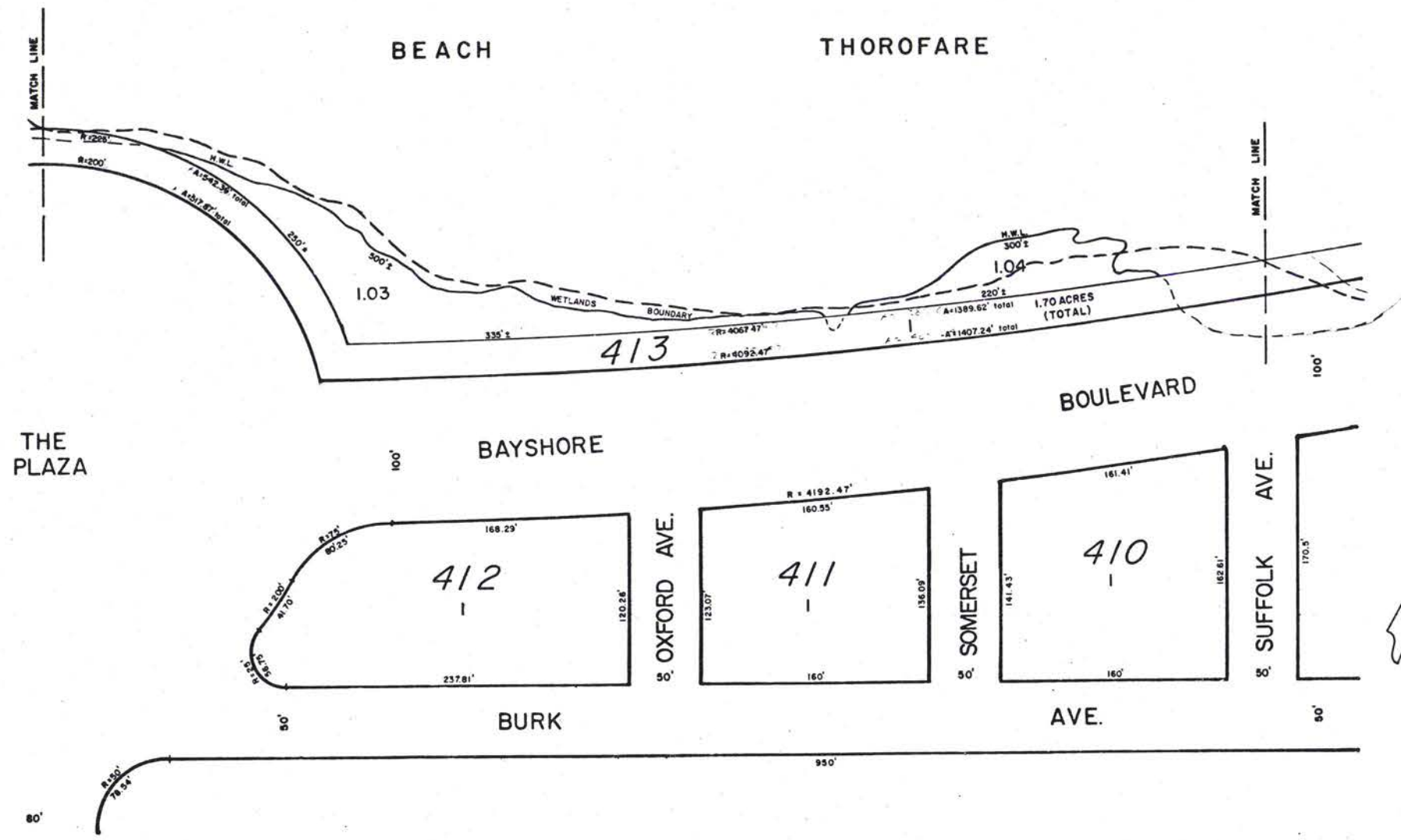
SHEET 55

NEW JERSEY DEPARTMENT OF THE TREASURY
 DIVISION OF TAXATION
 LOCAL PROPERTY AND PUBLIC UTILITY BRANCH
 APPROVED AS A TAX MAP PURSUANT TO THE
 PROVISIONS OF CHAPTER 175, LAWS OF 1913, ETC.
 FOR THE DIRECTOR, DIVISION OF TAXATION
J. H. DeLoe
 SUPERINTENDENT
 DATE JAN 13 1981 SERIAL NO. 509

TAX MAP
 OF
 VENTNOR CITY
 ATLANTIC CO., N.J.
 PREPARED BY

J. THOMAS WOOD JR. PE. & L.S. 8139
 431 CINCINNATI AVE.
 EGG HARBOR CITY, N.J.

SCALE: 1" = 50' 1980



SHEET 64

SHEET 62

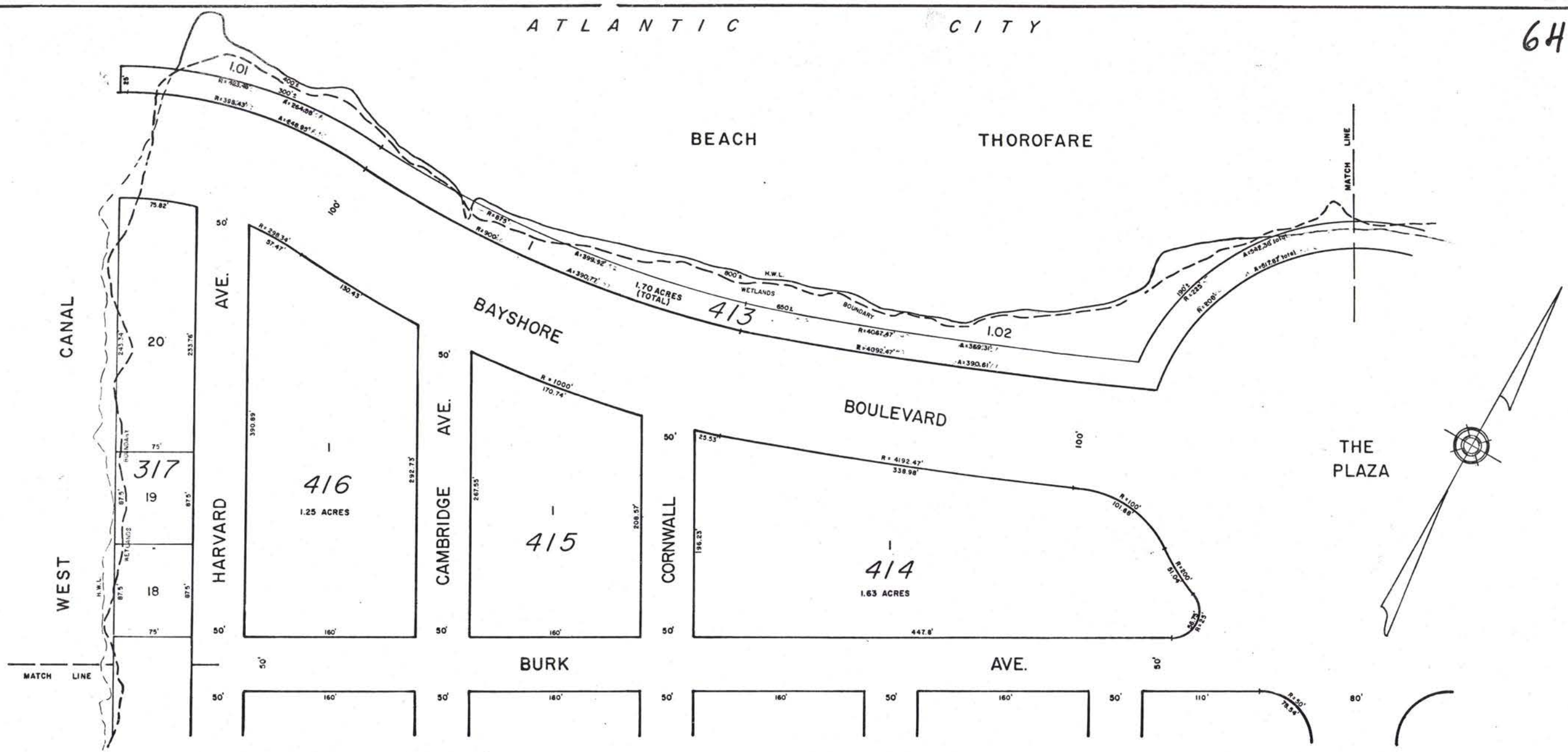
NEW JERSEY DEPARTMENT OF THE TREASURY
 DIVISION OF TAXATION
 LOCAL PROPERTY AND PUBLIC UTILITY BRANCH
 APPROVED AS A TAX MAP PURSUANT TO THE
 PROVISIONS OF CHAPTER 175, LAWS OF 1913, ETC.
 FOR THE DIRECTOR, DIVISION OF TAXATION

J. H. Williams
 BY LIC. #5009 PE & LS
 SUPERINTENDENT
 DATE 12/13/80 SERIAL NO. 598

TAX MAP
 OF
 VENTNOR CITY
 ATLANTIC CO., N. J.
 PREPARED BY
 J. THOMAS WOOD JR. PE & LS. 8139
 431 CINCINNATI AVE.
 EGG HARBOR CITY, N. J. 1648
 SCALE: 1" = 50' 1980

SHEET 49

SHEET 63



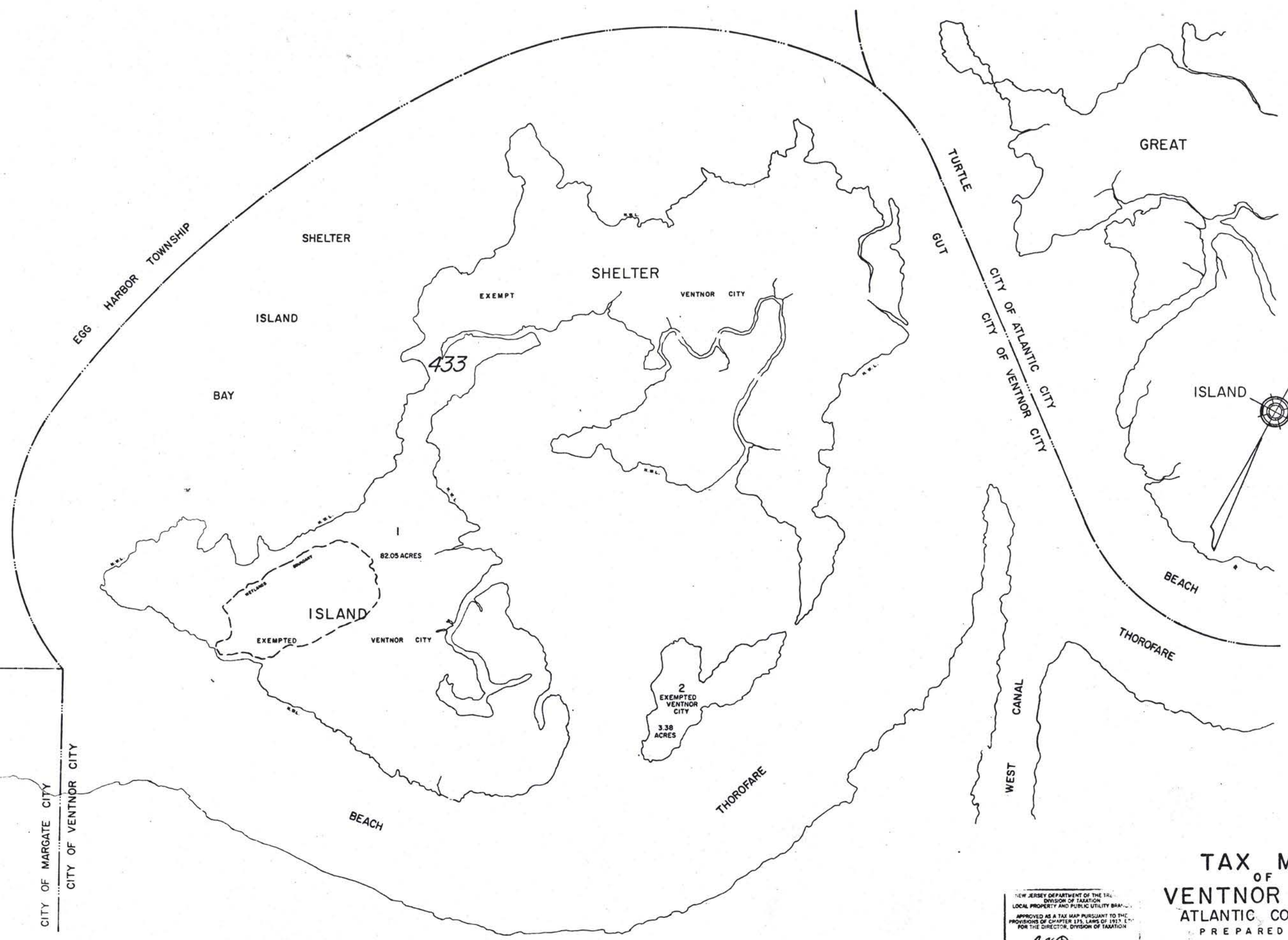
1649

SHEET 61

NEW JERSEY DEPARTMENT OF THE TREASURY
 DIVISION OF TAXATION
 LOCAL PROPERTY AND PUBLIC UTILITY BRANCH
 APPROVED AS A TAX MAP PURSUANT TO THE
 PROVISIONS OF CHAPTER 175, LAWS OF 1913, ETC.
 FOR THE DIRECTOR, DIVISION OF TAXATION

J. H. Williams
 BY _____ P.E. & L.S.
 LIC. #5009 SUPERINTENDENT
 DATE: JAN 13 1981 SERIAL NO. 594

TAX MAP
 OF
 VENTNOR CITY
 ATLANTIC CO., N.J.
 PREPARED BY
 J. THOMAS WOOD JR. P.E. & L.S. 8139
 431 CINCINNATI AVE.
 EGG HARBOR CITY, N.J.
 SCALE: 1" = 50' 1980



NEW JERSEY DEPARTMENT OF THE TREASURY
 DIVISION OF TAXATION
 LOCAL PROPERTY AND PUBLIC UTILITY TAXES
 APPROVED AS A TAX MAP PURSUANT TO THE
 PROVISIONS OF CHAPTER 175, LAWS OF 1971, ETC.
 FOR THE DIRECTOR, DIVISION OF TAXATION
J. H. Deane
 BY LIC #5009 SUPERVISOR PE 51
 JAN 13 1981 SERIAL NO. 596

TAX MAP
 OF
VENTNOR CITY
 ATLANTIC CO., N.J.
 PREPARED BY
 J. THOMAS WOOD JR. PE & L.S. 8139
 431 CINCINNATI
 EGG HARBOR CIT
 SCALE: 1" = **1649-A**

