REVISIONS		
DATE	NAME	NO.
3-1-2017	CHARLES E. ADAMSON	42627
2-23-2018	CHARLES E. ADAMSON	42627

NOTE:
THIS SHEET HAS BEEN DRAWN USING COMPUTER AIDED DRAFTING/DESIGN (CAD/D) AND COORDINATE GEOMETRY (COGO).

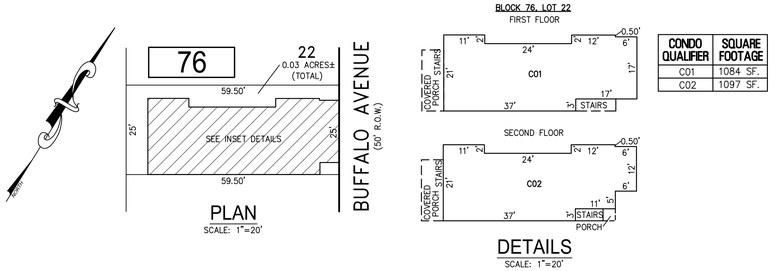

CONDO QUALIFIER	SQUARE FOOTAGE
C01	1084 SF.
C02	1097 SF.

BLOCK 76, LOT 22
14 SOUTH BUFFALO AVENUE CONDOMINIUM

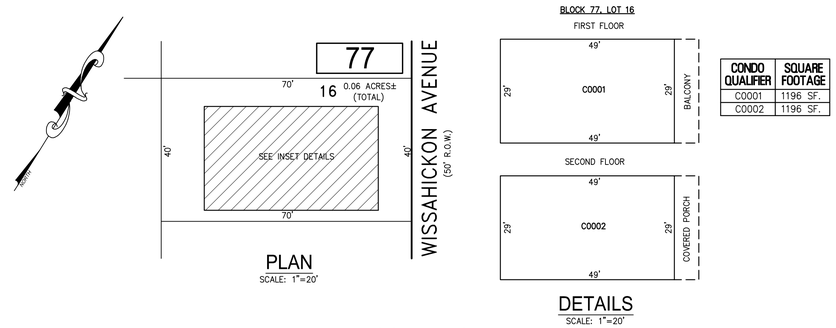

CONDO QUALIFIER	SQUARE FOOTAGE
C0001	1196 SF.
C0002	1196 SF.

BLOCK 77, LOT 16
12 SOUTH WISSAHICKON AVENUE CONDOMINIUM

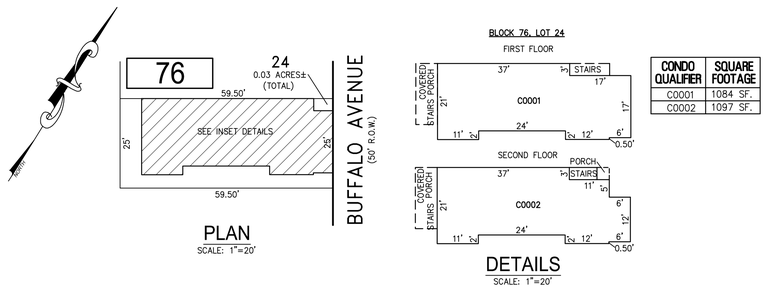

CONDO QUALIFIER	SQUARE FOOTAGE
C0001	1084 SF.
C0002	1097 SF.

BLOCK 76, LOT 24
16 SOUTH BUFFALO AVENUE CONDOMINIUM

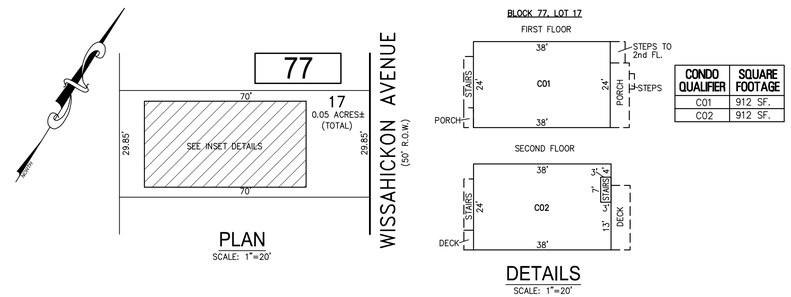

CONDO QUALIFIER	SQUARE FOOTAGE
C01	912 SF.
C02	912 SF.

BLOCK 77, LOT 17
14 SOUTH WISSAHICKON AVENUE CONDOMINIUM

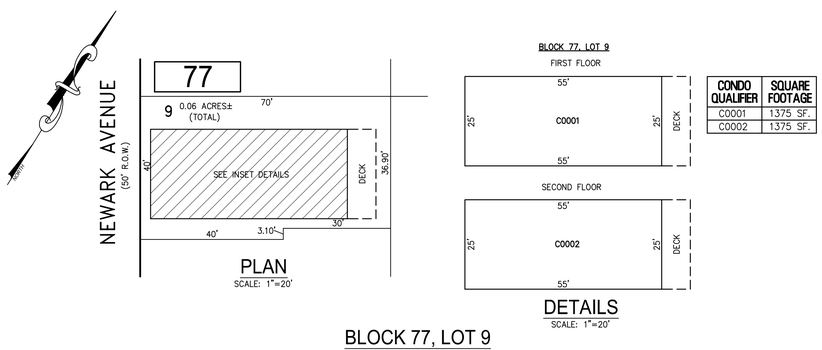

CONDO QUALIFIER	SQUARE FOOTAGE
C0001	1375 SF.
C0002	1375 SF.

BLOCK 77, LOT 9
NEWARK BEACH BLOCK CONDOMINIUM
7 SOUTH NEWARK AVENUE

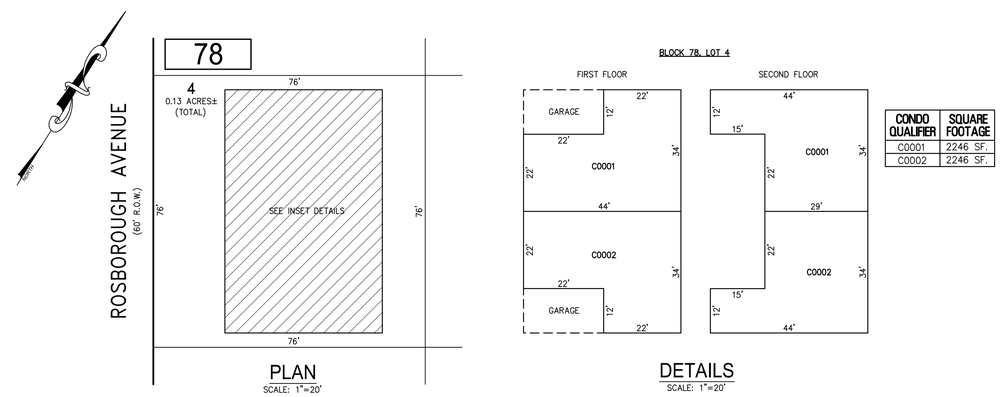

CONDO QUALIFIER	SQUARE FOOTAGE
C0001	2246 SF.
C0002	2246 SF.

BLOCK 78, LOT 4
19 SOUTH ROSBOROUGH AVENUE CONDOMINIUM

BLOCK 76, LOT 22
BLOCK 76, LOT 24
BLOCK 77, LOT 9
BLOCK 77, LOT 16
BLOCK 77, LOT 17
BLOCK 78, LOT 4
SEE SHEET 15

"THIS TAX MAP SHEET HAS BEEN DIGITALLY REVISED USING COMPUTER-AIDED DRAFTING/DESIGN (CADD) & COORDINATE GEOMETRY (COGO). IT IS BASED ON THE ORIGINAL DIGITALLY DRAWN TAX MAP PLATE BEARING THE OFFICIAL NEW JERSEY DIVISION TAXATION APPROVAL STAMP WITH APPROVAL DATE JULY, 20, 2016. SERIAL NUMBER 1070 AND SIGNATURE OF JUDY P. MILLER, CTA, CHIEF PROPERTY ADMINISTRATION AND SHELLY REILLY, CTA, PRINCIPAL FIELD REPRESENTATIVE. THE ORIGINAL DIGITALLY DRAWN TAX MAP PLATE WITH THE OFFICIAL APPROVAL STAMP IS ON FILE WITH REMINGTON & VERNICK ENGINEERS."

TAX MAP
CITY OF VENTNOR

ATLANTIC COUNTY NEW JERSEY

SCALE: NOTED DATE: 2-19-2015

CHARLES E. ADAMSON NJ PROFESSIONAL LAND SURVEYOR LIC. NO. 42627
24 GA 28048700
REMINGTON, VERNICK & WALBERG ENGINEERS
845 N. MAIN STREET, PLEASANTVILLE, N.J. 08232
(609) 645-7110, FAX (609) 645-7076
WEB SITE ADDRESS: WWW.RVE.COM

TO SHOW CONDITIONS AS OF 2-10-2021