REVISIONS		
DATE	NAME	NO.
3-1-2022	CHARLES E. ADAMSON	42627

NOTE:
THIS SHEET HAS BEEN DRAWN USING COMPUTER AIDED DRAFTING/DESIGN (CAD/D) AND COORDINATE GEOMETRY (COGO).

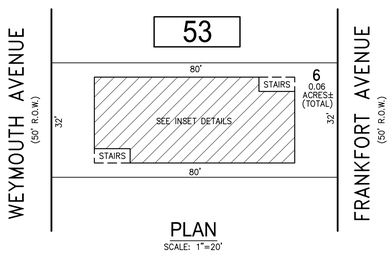

PLAN
SCALE: 1"=20'

BLOCK 53, LOT 6

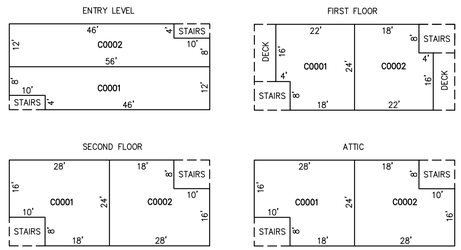

CONDO QUALIFIER	SQUARE FOOTAGE
C0001	2312 SF.
C0002	2312 SF.

DETAIL
SCALE: 1"=20'

BLOCK 53, LOT 6
21 SOUTH WEYMOUTH AVENUE CONDOMINIUM

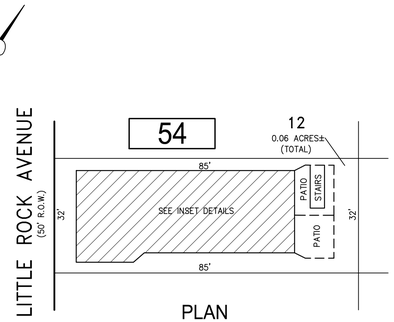

PLAN
SCALE: 1"=20'

BLOCK 54, LOT 12

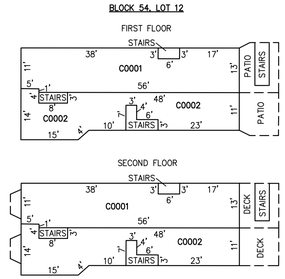

CONDO QUALIFIER	SQUARE FOOTAGE
C0001	2354 SF.
C0002	2036 SF.

DETAIL
SCALE: 1"=20'

BLOCK 54, LOT 12
SOUTH LITTLE ROCK AVENUE CONDOMINIUM
17 LITTLE ROCK AVENUE

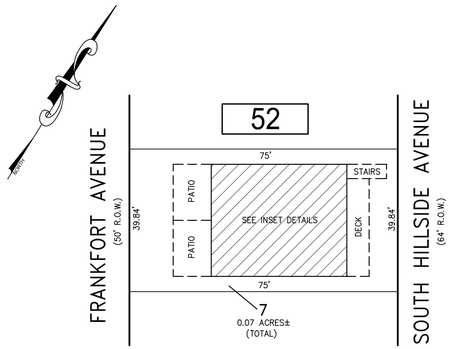

PLAN
SCALE: 1"=20'

BLOCK 152, LOT 7

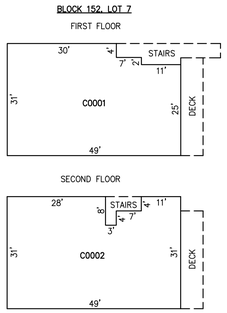

CONDO QUALIFIER	SQUARE FOOTAGE
C0001	1500 SF.
C0002	1500 SF.

DETAIL
SCALE: 1"=20'

BLOCK 52, LOT 7
14 SOUTH HILLSIDE AVENUE CONDOMINIUM

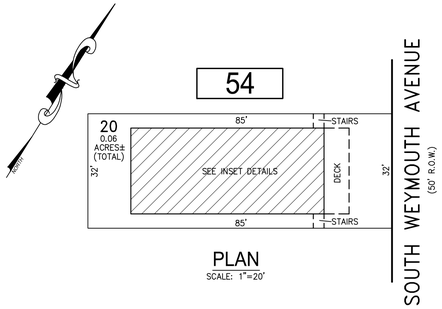

PLAN
SCALE: 1"=20'

BLOCK 54, LOT 20

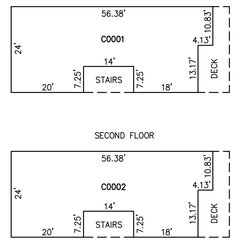

CONDO QUALIFIER	SQUARE FOOTAGE
C0001	1298 SF.
C0002	1298 SF.

DETAIL
SCALE: 1"=20'

BLOCK 54, LOT 20
16 SOUTH WEYMOUTH AVENUE CONDOMINIUM

BLOCK 52, LOT 7
BLOCK 53, LOT 6
BLOCK 54, LOT 12
BLOCK 54, LOT 20
SEE SHEET 10

"THIS TAX MAP SHEET HAS BEEN DIGITALLY REVISED USING COMPUTER-AIDED DRAFTING/DESIGN (CADD) & COORDINATE GEOMETRY (COGO). IT IS BASED ON THE ORIGINAL DIGITALLY DRAWN TAX MAP PLATE BEARING THE OFFICIAL NEW JERSEY DIVISION TAXATION APPROVAL STAMP WITH APPROVAL DATE JULY, 20, 2016. SERIAL NUMBER 1070 AND SIGNATURE OF JUDY P. MILLER, CTA, CHIEF PROPERTY ADMINISTRATION AND SHELLY REILLY, CTA, PRINCIPAL FIELD REPRESENTATIVE. THE ORIGINAL DIGITALLY DRAWN TAX MAP PLATE WITH THE OFFICIAL APPROVAL STAMP IS ON FILE WITH REMINGTON & VERNICK ENGINEERS."

TAX MAP
CITY OF VENTNOR
ATLANTIC COUNTY NEW JERSEY
SCALE: NOTED DATE: 2-19-2015

CHARLES E. ADAMSON NJ PROFESSIONAL LAND SURVEYOR LIC. NO. 42627
24 GA 28048700
REMINGTON, VERNICK & WALBERG ENGINEERS
845 N. MAIN STREET, PLEASANTVILLE, N.J. 08232
(609) 645-710, FAX (609) 645-7076
WEB SITE ADDRESS: WWW.RVE.COM

TO SHOW CONDITIONS AS OF 3-01-2022