REVISIONS		
11-22-2013	CRAIG F. REMINGTON	23924
12-10-2015	CHARLES E. ADAMSON	42627

NOTE:

THIS SHEET HAS BEEN DRAWN USING COMPUTER AIDED DRAFTING/DESIGN (CAD/D)

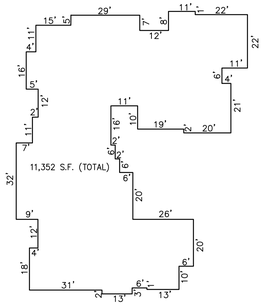

FIRST AND SECOND FLOOR
BUILDING "C"
C000C

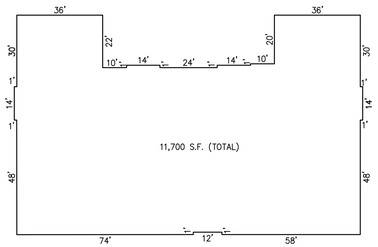

FIRST AND SECOND FLOOR

(32) SENIOR APARTMENTS
BUILDING "1"
C0001

(31) SENIOR APARTMENTS
BUILDING "2"
C0002

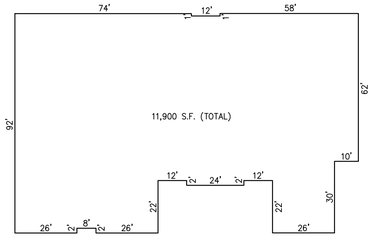

FIRST AND SECOND FLOOR

(36) SENIOR AFFORDABLE APARTMENTS
BUILDING "8"
C0008

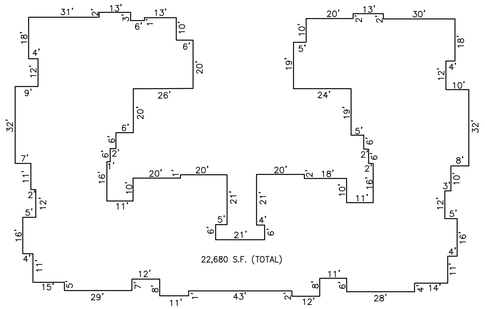

FIRST AND SECOND FLOOR
BUILDING "B"
C000B

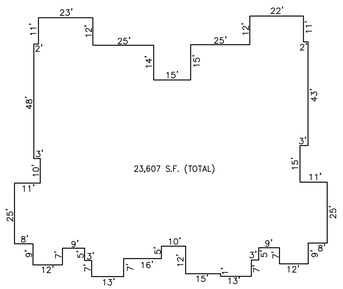

FIRST AND SECOND FLOOR
BUILDING "H"
C000H

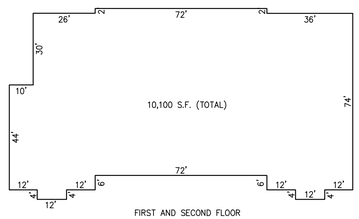

FIRST AND SECOND FLOOR

(24) AFFORDABLE APARTMENTS
BUILDING "5"
C0005

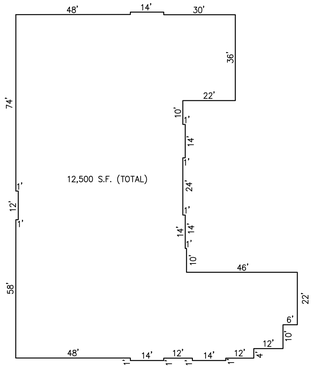

FIRST AND SECOND FLOOR
BUILDING "6"
C0006

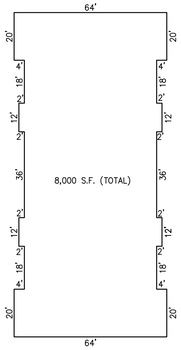

FIRST AND SECOND FLOOR

BUILDING "11" C0011
BUILDING "12" C0011
BUILDING "13" C0013
BUILDING "14" C0014
BUILDING "15" C0015

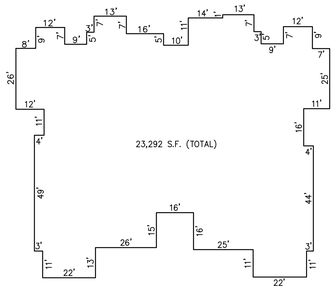

FIRST AND SECOND FLOOR
BUILDING "7"
C000I

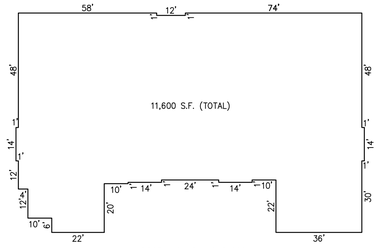

FIRST AND SECOND FLOOR

BUILDING "3" C0003
BUILDING "4" C0004
BUILDING "7" C0007
BUILDING "9" C0009

NOTE: DIMENSIONS AND SQUARE FOOTAGE ARE TYPICAL FOR ALL SIMILAR UNITS

DETAILS

SCALE: 1"=30'

PLATE 3
BLOCK 9.02, LOT 3.02
MI PLACE AT ABSECON APARTMENTS

"THIS TAX MAP PLATE HAS BEEN DIGITALLY DRAWN USING COMPUTER-AIDED DRAFTING/DESIGN (CADD)..& COORDINATE GEOMETRY (COGO). IT IS BASED ON THE ORIGINAL DIGITALLY DRAWN TAX MAP PLATE BEARING THE OFFICIAL NEW JERSEY DIVISION TAXATION APPROVAL STAMP WITH APPROVAL DATE 01-09-2009 SERIAL NUMBER 929 AND SIGNATURES OF SIGNERS' THOMAS J. REILLY, CHIEF, LOCAL PROPERTY, FIELD ASSISTANCE. SANTO C. DIDONATO, SUPERVISING FIELD REPRESENTATIVE. THIS TAX MAP PLATE HAS BEEN DIGITALLY UPDATED TO REFLECT CURRENT CONDITIONS. THE ORIGINAL DIGITALLY DRAWN TAX MAP PLATE WITH THE OFFICIAL APPROVAL STAMP IS ON FILE WITH REMINGTON & VERNICK ENGINEERS."

TAX MAP
CITY OF ABSECON

ATLANTIC COUNTY NEW JERSEY

SCALE: AS NOTED DATE: 6-25-2012

CRAIG F. REMINGTON LAND SURVEYOR LIC. NO. 23924
24 GA 28048700
REMINGTON, VERNICK & WALBERG ENGINEERS
845 N. MAIN STREET, PLEASANTVILLE, N.J. 08232
(609) 645-7110, FAX (609) 645-7076
WEB SITE ADDRESS: WWW.RVE.COM