



ATLANTIC COUNTY BOARD OF COUNTY COMMISSIONERS COUNTY COMMISSIONER DISTRICT BOUNDARY MAP

Atlantic County, New Jersey

DATE: MARCH 7, 2022

**ATLANTIC COUNTY
BOARD OF COUNTY COMMISSIONERS**
I certify that, to the best of my knowledge,
the county commissioner district boundaries shown
on this map are those legally in effect and are
accurate of this date.

[Signature] 3/23/2022
Honorable Georgia M. Curio
Fifth Commissioner Appointed by Chief Justice Rabner Date

[Signature] 3/23/2022
Keith A. Davis, Esq.
Chairman of the Atlantic County Republican Committee
Commissioner for the Republican Party Date

[Signature] 3/23/2022
Raz Rajput
Commissioner for the Republican Party Date

[Signature] 3/23/2022
Michael Suleiman
Chairman of the Atlantic County Democratic Committee
Commissioner for the Democratic Party Date

[Signature] 3/23/2022
Dr. Theima Wilberison
Commissioner for the Democratic Party Date

General Notes and Data Sources:

This County Commissioner District map is for demonstration purposes only, any use of this product with respect to accuracy and precision shall be the sole responsibility of the end user.

The areas, boundaries and details, shown on this County Commissioner District map, are referenced, in part, from ground surveys, aerial surveys and recorded plans, tax assessment maps and documents, and are to be used for County Commissioner District boundary purposes only.

This map was created, in part, utilizing parcel, municipal boundary and location data provided by the Atlantic County Department of Regional Planning & Development.

Additional ward/election district boundary and location data was provided by the Atlantic County Board of County Commissioners. The 2020 Census demographic data was obtained and provided by the U.S. Census Bureau: <http://www.census.gov/>

The 2020 election district/ward boundaries that may be portrayed on this map are a graphical approximation using revisions provided by the Atlantic County Board of County Commissioners working with their municipalities. These revisions are based on the 2020 census redistricting/re-warding process. Municipalities that the Atlantic County Board of elections did not revise election district/ward boundaries in 2020 are shown here using the 2010 election district/ward boundaries.

Additional GIS resource data and imagery data was provided by the New Jersey Geographic Information Network. The (NJGIN) data was obtained and provided by the New Jersey Geographic Information Network (NJGIN): <https://njgis-newjersey.opendata.arcgis.com/>. This secondary product has not been verified by (NJGIN) and is not state-authorized.

Additional cadastral feature mapping data, such as, waterways, roadways, railroads, aerial orthophotography, etc. was obtained from the New Jersey Department of Environmental Protection (NJDEP). The New Jersey Department of Environmental Protection (NJDEP) data was obtained and provided by the New Jersey Department of Environmental Protection: <http://www.state.nj.us/dep/>. This secondary product has not been verified by (NJDEP) and is not state-authorized.

All positions are based on the following:
- NAD 83 (horizontal datum)
- New Jersey State Plane Coordinate System
- English units (feet)


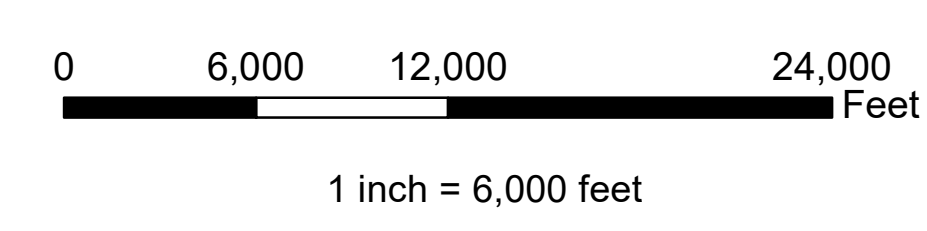
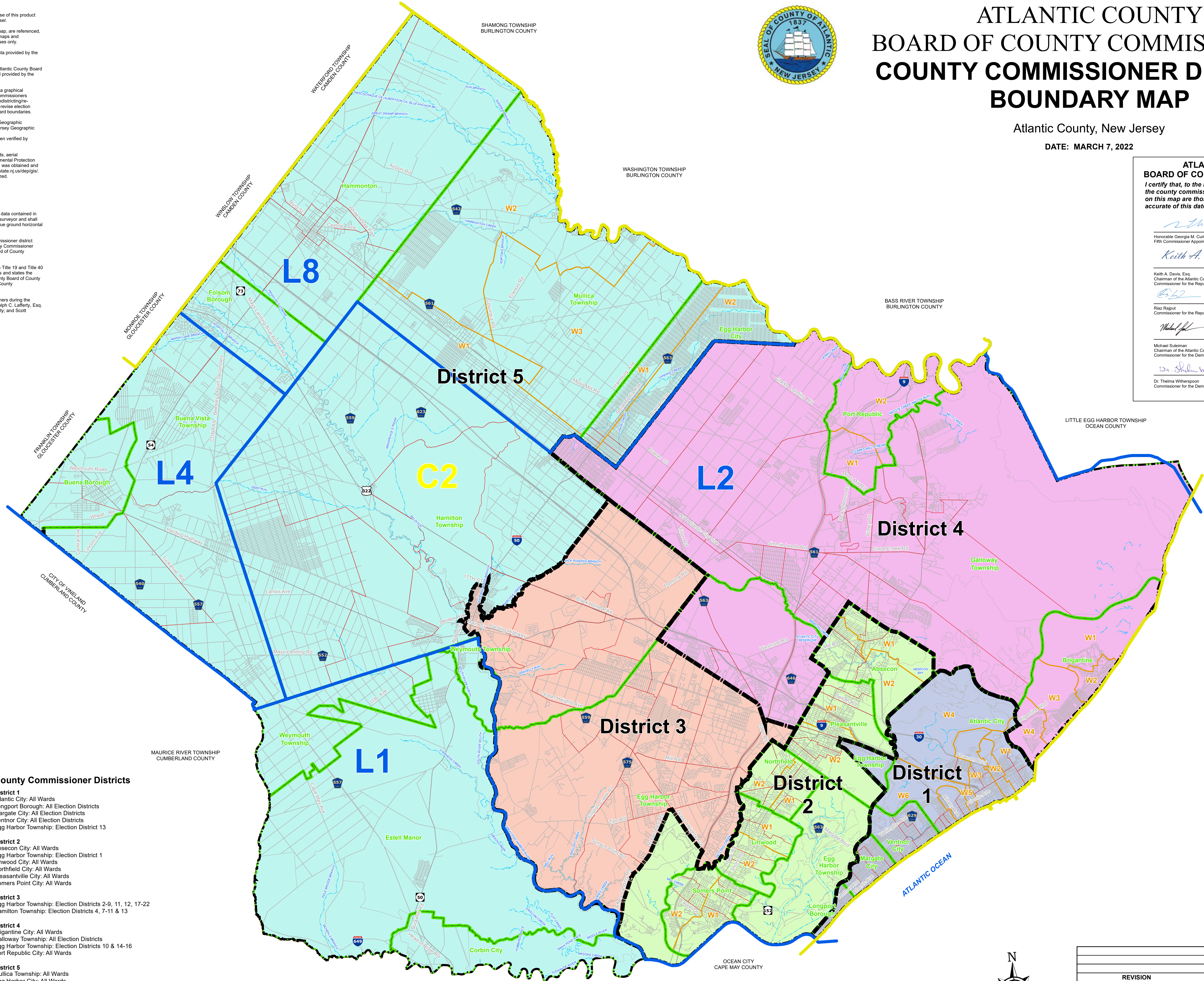
The geodetic accuracy and precision of the Geographic Information System (GIS) data contained in this mapping has not been developed nor verified by a professional licensed land surveyor and shall not be nor is intended to be used in matters requiring delineation and location of true ground horizontal and/or vertical controls.

This map was prepared by Remington & Vernick Engineers and the County Commissioner district boundary adjustments depicted were adopted and approved by the Atlantic County Commissioner Redistricting Commission 2022 on March 7, 2022, as per the Atlantic County Board of County Commissioners.

All County Commissioner/ward/election mapping was prepared in compliance with Title 19 and Title 40 statutes and is the property of the Atlantic County Board of County Commissioners and states the following: "Not for distribution, no reproduction without permission by Atlantic County Board of County Commissioners. For further information, please contact Atlantic County Board of County Commissioners; (609) 645-5867."

General counsel was provided to the Atlantic County Board of County Commissioners during the redistricting process by the following: James F. Ferguson, County Counsel; Randolph C. Lafferty, Esq. Counsel for the Republican Party; Colin Bell, Esq. Counsel for the Democratic Party; and Scott Salmon, Esq. Co-counsel for the Democratic Party.

- Legend**
- Rivers
 - Major Roads
 - Railroads
 - Block Limit Lines
 - County Commissioner Districts
 - Municipal Boundary
 - Ward Boundaries
 - Election Districts
 - Congressional District
 - Legislative District
- County Commissioner Districts**
- District 1**
Atlantic City: All Wards
Longport Borough: All Election Districts
Margate City: All Election Districts
Ventnor City: All Election Districts
Egg Harbor Township: Election District 13
- District 2**
Absecon City: All Wards
Egg Harbor Township: Election District 1
Linwood City: All Wards
Northfield City: All Wards
Pleasantville City: All Wards
Somers Point City: All Wards
- District 3**
Egg Harbor Township: Election Districts 2-9, 11, 12, 17-22
Hamilton Township: Election Districts 4, 7-11 & 13
- District 4**
Brigantine City: All Wards
Galloway Township: All Election Districts
Egg Harbor Township: Election Districts 10 & 14-16
Port Republic City: All Wards
- District 5**
Mullica Township: All Wards
Egg Harbor City: All Wards
Hamilton Township: Election Districts 1, 2, 3, 5, 6 & 12
Hammoncton Town: All Election Districts
Buena Borough: All Election Districts
Buena Vista Township: All Election Districts
Folsom Borough: All Election Districts
Weymouth Township: All Election Districts
Estell Manor City: All Election Districts
Corbin City: All Election Districts



| REVISION | AUTH. | DATE |
|----------|-------|------|
| | | |
| | | |

REMINGTON & VERNICK ENGINEERS
845 NORTH MAIN STREET, PLEASANTVILLE, NJ 08232
(609) 645-7110, FAX (609) 645-7076, RVE.COM
Certificate of Authorization: 24 GA 28003300
Excellence • Innovation • Service