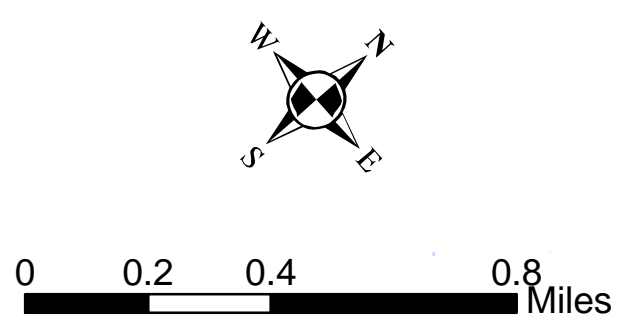
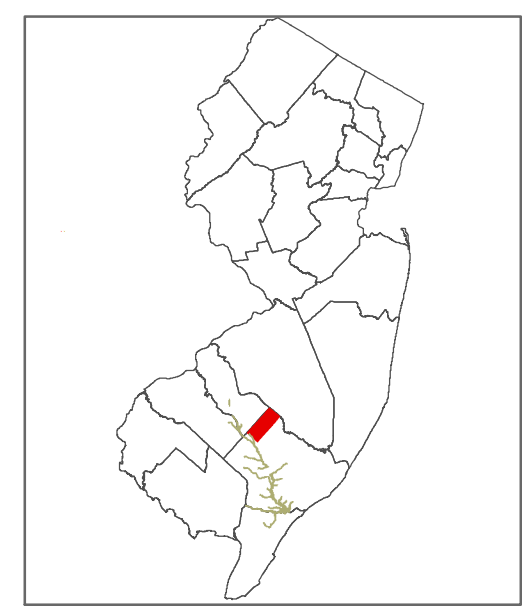


Zoning Boundaries Hammonton Atlantic County, NJ

ZONE	DESCRIPTION
AP	Agricultural Production
AP/CLI	Agricultural Production/Compatible Light Industry
B-1	Town Business
B-2	Highway Business
FA	Forest Area
M-1	Industrial Park
MD	Mixed Use
PA	Preservation Area
R-1	Residential - 1
R-2	Residential - 2
R-3	Residential - 3
RR	Rural Residential




Map Prepared by the Atlantic County
 Department of Regional Planning & Development
 Office of Geographic Information Systems
 In Cooperation with the National Park Service
 Joseph Maher - Department Head
 Barry Hackett - Director of GIS
 Prepared October 1999
 Printed July 2004



Map Legend

<ul style="list-style-type: none"> Municipal Boundary Zoning Boundary Federal Scenic & Recreational Designated Boundary Local Management Boundary 	<p>Land Use/ Land Cover</p> <ul style="list-style-type: none"> Water Bodies Agriculture Developed Land Open Space/ Forested Lands Maximum Buffer Wetlands Streams 	<p>Roadways</p> <ul style="list-style-type: none"> State Highways County Routes Municipal Streets Other Alley Railroad Power Line
---	--	--



This map is for demonstration purposes only and was not developed in accordance with National Map Accuracy Standards. Any use of this product with respect to accuracy and precision shall be the sole responsibility of the user. The map was developed, in part, using New Jersey Department of Environmental Protection Geographic Information System (GIS) digital data. In conjunction with the Atlantic County Office of Geographic Information Systems, but this secondary product has not been verified by NJDEP and is not state authorized.

The geodetic accuracy and precision of the GIS data contained in this map has not been developed nor verified by a professional licensed land surveyor and shall not be nor is intended to be used in matters requiring delineation and location of true ground horizontal and/or vertical controls.
 Map Document: Buw.mxd 7/8/2004