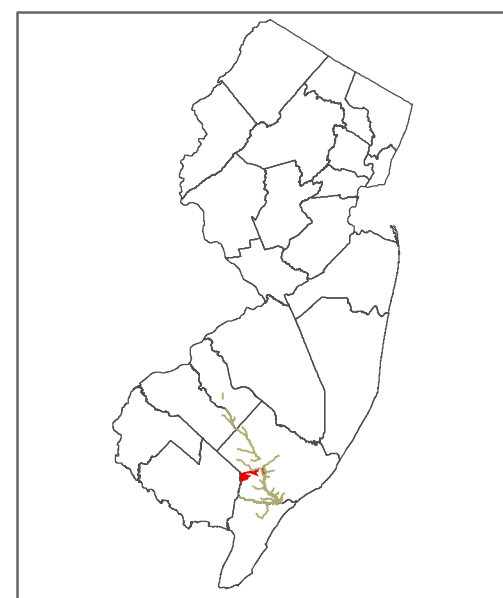


Zoning Boundaries Weymouth Atlantic County, NJ

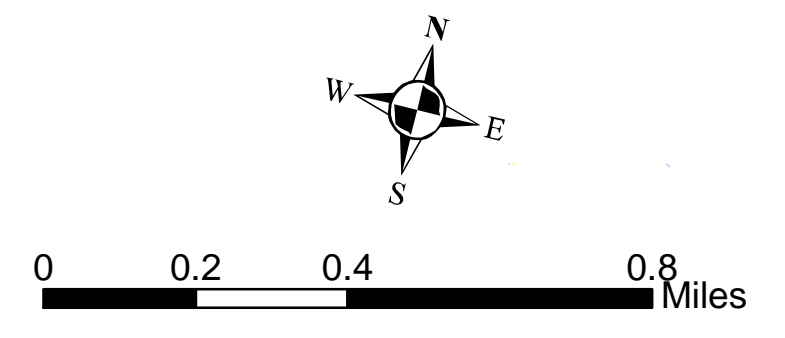


Map Legend

<ul style="list-style-type: none"> Municipal Boundary Zoning Boundary Federal Scenic & Recreational Designated Boundary Local Management Boundary 	<p>Land Use/ Land Cover</p> <ul style="list-style-type: none"> Water Bodies Agriculture Developed Land Open Space/ Forested Lands Maximum Buffer Wetlands Streams 	<p>Roadways</p> <ul style="list-style-type: none"> State Highways County Routes Municipal Streets Other Alley Railroad Power Line
---	--	--



Zone Description Key

ZONE	DESCRIPTION
C	Commercial
PFA-10	Pinelands Forest Area - 10 Acres
PFA-20	Pinelands Forest Area - 20 Acres
PFA-25	Pinelands Forest Area - 25 Acres
PFA-MH	Mobile Home Park
PVR	Pinelands Village Residential
R-1	Single Family Residential
R-2	Single Family Residential
R-R	Rural Residential - 5 Acre



Map Prepared by the Atlantic County
Department of Regional Planning & Development
Office of Geographic Information Systems
In Cooperation with the National Park Service

Joseph Maher - Department Head
Barry Hackett - Director of GIS
Prepared October 1999
Printed July 2004



This map is for demonstration purposes only and was not developed in accordance with National Map Accuracy Standards. Any use of this product with respect to accuracy and precision shall be the sole responsibility of the user. The map was developed, in part, using New Jersey Department of Environmental Protection Geographic Information System (GIS) digital data, in conjunction with the Atlantic County Office of Geographic Information Systems, but this secondary product has not been verified by NJDEP and is not state authorized.

The geodetic accuracy and precision of the GIS data contained in this map has not been developed nor verified by a professional licensed land surveyor and shall not be nor is intended to be used in matters requiring delineation and location of true ground horizontal and/or vertical controls.

Map Document: Buv.mxd 7/8/2004